

CONSTRUCTION NOTES

1. CALL UTILITY LOCATE AT 811 72 HOURS PRIOR TO TRENCHING OR DIGGING.
2. THE EXISTENCE AND LOCATION OF ANY UNDER GROUND UTILITY PIPES OR DIGGING. STRUCTURE SHIWN ON THESE OLANS WERE OBTAINED BY FIELD INSPECTION AND A SEARCH OF THE AVAILABLE CITY OR COUNTY RECORDS.SINCE THE ACTUAL LOCATION AND NATURE OF THE UNDER GROUND FACILITIES MAY BE SOME WHAT DIFFERENT FROM THE SHOWN. THE CONTRACTOR IS REQUIRED TO VERIFY PRIOR TO EXCAVATION.
3. FOR UNDERGROUND ACTIVITY: TEST AND VENTILATE MANHOLE/UTILITY VAULT PRIOR TO ENTRY. PLACE WARNING DEVICES AND WORK AREA PROTECTION AS REQUIRED,AND USE EYE AND HEAD SAFETY PROTECTION PER TACOMA,STATE,AND LOCAL REGULATIONS.
4. ALL EXCAVATION ,TRENCHING, AND SHORING IS TO ADHERE TO THE CODE OF REGULATIONS(CFR)1926.650 SUBPART P.

a. PROVIDED ALL PITS WITH 1'X 1' SLOPE ART ONE END OF EXCAVATION FOR TECHNICIAN INGRESS/EGRESS.

b. EXCAVATED SPOILS ARE TO BE NO LESS THAN 24" FROM EDGE OF PIT OR TRENCH.

c. BARRICADE ALL OPEN PITS AND TRENCHING FOR PUBLIC SAFETY. ALL BARRICADE MUST BE EQUIPPED WITH FLASHING LIGHTS FOR NIGHT VISIBILITY.

d. FOR PITS HREATER THAN 4' IN DEPTH ,USE APPROPRIATE SHORING FOR WALL STABILITY
5. TRENCH COVER IS TO BE 9" MINIMUM AND FREE OF ROCKS,DEBRIS,AND CLODS.THE TRENCH IS TO BE A MINIMUM OF 9" COVER IN DEVELOPED AREAS AND A MINIMUM OF 48" OF COVER IN UNDEVELOPED AREAS (ANY VARIANCE FROM THESE STANDARDS WILL BE SPECIFIED ON THE PLANS)
6. ALL ASPHALT/CONCRETE AND LANDSCAPING REMOVED, DISTURBED, OR DAMAGES AS A RESULT OF CONSTRUCTION SHALL BE RESTORED TO ORIGINAL CONDITION OR BETTER.
7. NORMAL / GUIDED-BORING METHOD RECOMMENDED WHEN BORING.
8. ADHERE TO AIRTIGHT GUIDELINES UNLESS OTHERWISE NOTED.
9. BOND BURIED/AERIAL FACILITIES AS A REQUIRED BY JURISDICTIONAL AGENCY(S).
10. AERIAL FACILITIES ARE TO BE TESTED PRIOR TO BEGINING WORK PER STATE AND LOCAL REGULATIONS.
11. ALL WORK AREA PROTECTION FOR TRAFFIC CONTROL IS TO BE WITH APPROVED WARNING DEVICES AND PLACED PER STATE DEPARTMENT OF TRANSPORTATION AND/OR PUBLIC WORKS ENGINEERING.DEPARTMENT STANDARDS AND SPECIFICATIONS.IF REQUIRED ,A TRAFFIC CONTROL PLAN SHALL BE SUBMITTED TO THE REQUESTING PERMITTING AGENCY.PRIOR TO BEGINNING WORK, PERMITTING AGENCIES MUST BE NOTIFIED 48 HOURS IN ADVANCE OF CONSTRUCTION ACTIVITIES.
14. EXISTING PEDESTRIAN CROSSWALKS AND WALKING AREAS SHALL BE MAINTAINED AT ALL TIMES. AS NECESSARY, TEMPORARY PEDESTRIAN CROSSWALKS AND WALKING AREAS SHALL BE PROVIDED AND MAINTAINED PER STATE DEPARTMENT OF TRANSPORTATION AND/OR PUBLIC WORKS ENGINEERING DEPARTMENT STANDARDS AND SPECIFICATIONS.
13. THE FOLLOWING FOOTAGES ARE ESTIMATES.FOOTAGES TO BE VERIFIED PRIOR TO CONSTRUCTIONS.

VICINITY MAP

The applicant is responsible to notify the city of a job start 48 hours in advance using the CityView portal.

The permit and traffic control plans shall be posted at the job site and available to inspectors at all times. Applicant must provide 48hr. notification to residents within 300 feet of the work area either via door hanger, message board or signs posted visibly along the right-of-way.



PERMITS

	YES / NO	
DESIGNED SERVICES:	<input type="checkbox"/>	<input type="checkbox"/>
HELD ORDERS:	<input type="checkbox"/>	<input type="checkbox"/>
ROW REQUIRED:	<input type="checkbox"/>	<input type="checkbox"/>
CIY:	<input type="checkbox"/>	<input type="checkbox"/>
COUNTY:	<input type="checkbox"/>	<input type="checkbox"/>
STATE:	<input type="checkbox"/>	<input type="checkbox"/>
RAIL ROAD:	<input type="checkbox"/>	<input type="checkbox"/>
LOOP QUAL:	<input type="checkbox"/>	<input type="checkbox"/>
PREMIS FORM:	<input type="checkbox"/>	<input type="checkbox"/>

ADDITIONAL PERMIT INFO:

CONFORMANCE TEST:
SEE NDS



LCON NAME: TERESA STRONG
LCON NUMBER: 503-268-6827
FIBER ENGINEER: JEREMIAH SCHERER
FIBER ENGINEER CONTACT: 702-395-2776

FIELD ENGINEER:
FIELD ENGINEER CONTACT:
CUSTOMER NAME: UMPQUA BANK

ADDRESS: 4220 S MERIDIAN
PUYALLUP WA 98373.





































TOTAL PLUF FIBER PLACEMENT:1443'
TOTAL PLAF FIBER PLACEMENT: 0'
TOTAL PLAC FIBER PLACEMENT: 0'
TOTAL INBF FIBER PLACEMENT: 50'
TOTAL BORE: 0'
TOTAL TRENCH: 0'

























































NARRATIVE: THIS PROJECT WILL PROVIDE CDFS SERVICE TO 4220 S MERIDIAN.EXISTING 96 FIBER CABLE FROM POF_MH-65B TO MH-129 IN EXISTING CONDUIT.PLACE NEW 24 FIBER CABLE FROM MH-129 TO CUSTOMER MPOP PASSING THROUGH MH-128 AND HHUN-28 IN EXISTING CONDUIT.

	CUSTOMER INFORMATION	ENGINEERING CONTACT	CONTRACT ENGINEER	<div>CALL TWO WORKING DAYS BEFORE YOU DIG</div> <div>811</div>	 EXCEPT AS MAY BE OTHERWISE PROVIDED BY CONTRACT. THESE DRAWINGS AND SPECIFICATIONS SHALL REMAIN THE PROPERTY OF CENTURY LINK BEING ISSUED IN STRICT CONFIDENCE		
	NAME: UMPQUA BANK ADDRESS: 4220 S MERIDIAN CITY, STATE: PUYALLUP,WA ZIP CODE: 98373	NAME: JEREMIAH SCHERER PHONE: 702-576-3400	NAME: LAKEN HUNTER PHONE: 662-871-6309		SECTION: 9		
	CLLI: PYLPWA01		CYIENT INC		TOWNSHIP: 19N	SCALE: 1"=100'	REVISION: 1
					RANGE: 4E	JOB: P.131569	DATE: 31/05/2023

LEGEND SHEET

SYMBOLOLOGY

BACK OF CURB	
EDGE OF PAVEMENT	
CENTERLINES	
MONUMENT LINE	
DRIVEWAY	
SIDEWALK	
PROPERTY LINE	
RIGHT OF WAY	
PUE	
NON-VEHICLE-ACCESS EASEMENT	
MATCHLINE	
RAILROAD	
CATV LINE	
ELECTRIC	
OVERHEAD ELECTRIC	
OVERHEAD T & E	
GAS	
IRRIGATION	
SEWER	
SITE TRIANGLE	
STORM DRAIN	
TELEPHONE	
JOINT TRENCH TELCO/ELEC	
AERIAL UTILITY (FIBER OPTIC)	
BURIED UTILITY (FIBER OPTIC)	
ABN TELCO	
WATER	
FENCE	
WALL	
CITY LIMITS	
COUNTY LINE	
TRAFFIC SIGNAL	
STREET LIGHT	
BORE	
ASPHALT CUT & RESTORE	
TRENCH	

	BRASS CAP		STORM DRAIN INTAKE
	CENTERLINE TICK		CULVERT
	MAILBOX		SEWER MANHOLE
	STREET SIGN		STORM DRAIN MANHOLE
	TREE		RWCD IRRIGATION PIPE
	BUSH		IRRIGATION MANHOLE
	CACTUS		IRRIGATION VALVE
	POWER P		CATV HANDHOLE
	TELEPHONE P		CATV VAULT
	CATV ANCHOR		CATV PEDESTAL
	POWER / TELEPHONE ANCHOR		GAS VALVE
	TRAFFIC LIGHT P		GAS VAULT
	TRAFFIC SIGNAL POST		GAS METER
	TRAFFIC SIGNAL J-BOX		TEL PEDESTAL EXISTING
	JOINT P		TEL PEDESTAL NEW
	STREET LIGHT		TEL MANHOLE EXISTING
	ELECTRIC SWITCHGEAR		TEL MANHOLE NEW
	JUNCTION BOX		TELCO HANDHOLE EXISTING
	ELECTRIC VAULT		TELCO HANDHOLE NEW
	GROUND TRANSFORMER		4'x4' BOREPIT
	AERIAL TRANSFORMER		SAI EXISTING
	ELECTRIC HANDHOLE		SAI NEW
	ELECTRIC MANHOLE		RT EXISTING
	POWER PED EXISTING		RT NEW
	POWER PED NEW		TELCO REPEATER NEW
	WATER METER		TELCO REPEATER EXISTING
	WATER VALVE		COOLPED NEW
	FIRE HYDRANT		COOLPED EXISTING


XX' TRENCH FOOTAGE
XX' ASPHALT CUT FOOTAGE
XX' BORE FOOTAGE
X' SLACK LOOP FOOTAGE
ALL PROPOSED EQUIPMENT WILL BE BOLD




CUSTOMER INFORMATION
NAME: UMPQUA BANK ADDRESS: 4220 S MERIDIAN CITY, STATE: PUYALLUP WA ZIP CODE: 98373 CLLI: PYLPWA01

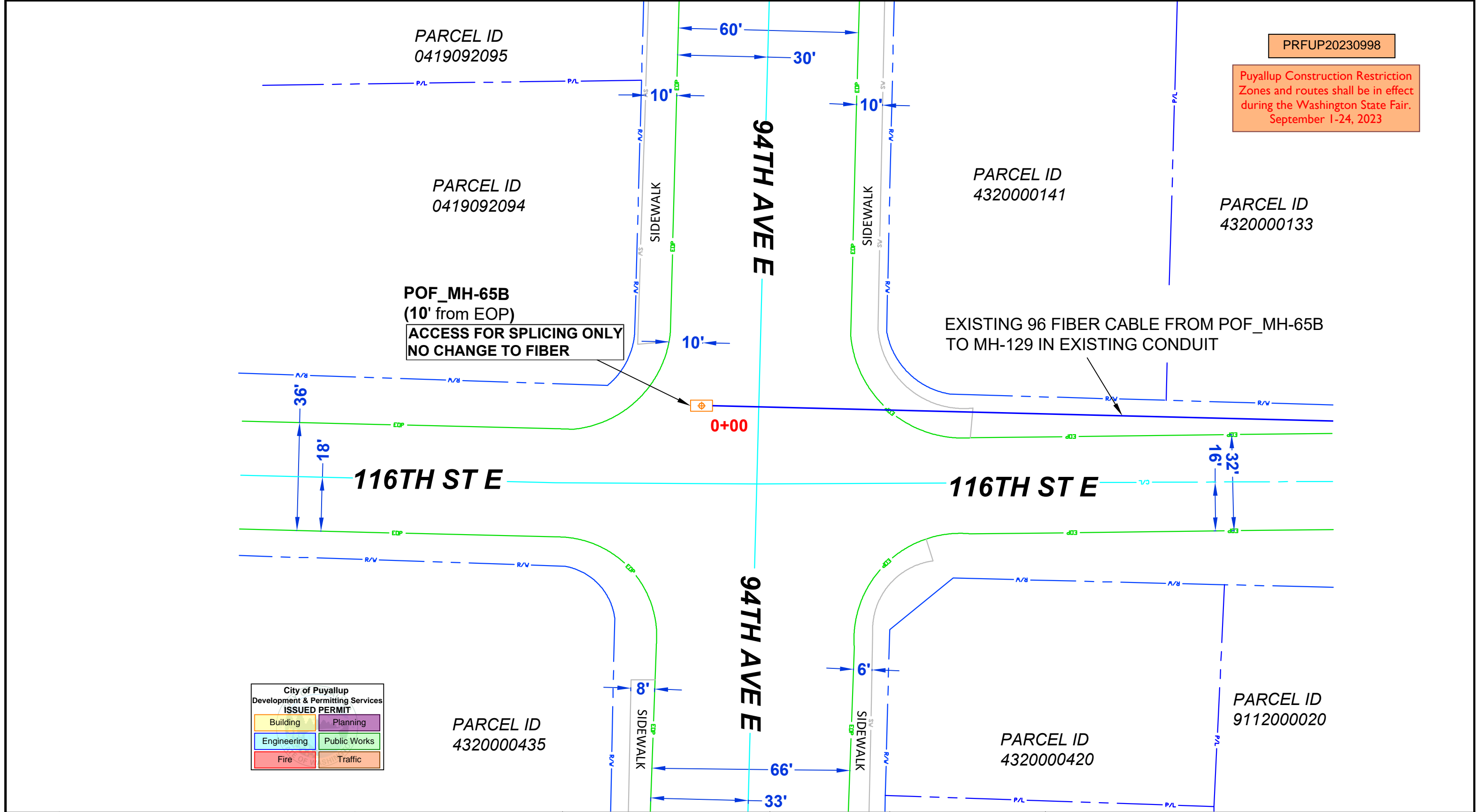
ENGINEERING CONTACT
NAME: JEREMIAH SCHERER PHONE: 702-576-3400  CenturyLink®

CONTRACT ENGINEER
NAME: LAKEN HUNTER PHONE: 662-871-6309 CYIENT INC



 CenturyLink®
SECTION: 9
TOWNSHIP: 19N
RANGE: 4E

EXCEPT AS MAY BE OTHERWISE PROVIDED BY CONTRACT. THESE DRAWINGS AND SPECIFICATIONS SHALL REMAIN THE PROPERTY OF CENTURY LINK BEING ISSUED IN STRICT CONFIDENCE		
SCALE: 1"=100'	REVISION: 1	
JOB: P.131569	DATE: 31/05/2023	SH: 02 OF 05






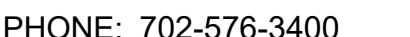
PRFUP20230998

Puyallup Construction Restriction
Zones and routes shall be in effect
during the Washington State Fair.
September 1-24, 2023

	CUSTOMER INFORMATION		ENGINEERING CONTACT	CONTRACT ENGINEER		EXCEPT AS MAY BE OTHERWISE PROVIDED BY CONTRACT. THESE DRAWINGS AND SPECIFICATIONS SHALL REMAIN THE PROPERTY OF CENTURY LINK BEING ISSUED IN STRICT CONFIDENCE			
	NAME: UMPQUA BANK		NAME: JEREMIAH SCHERER	NAME: LAKEN HUNTER					
	ADDRESS: 4220 S MERIDIAN		PHONE: 702-576-3400	PHONE: 662-871-6309					
	CITY, STATE: PUYALLUP WA			CYIENT INC		SECTION: 9			
	ZIP CODE: 98373					TOWNSHIP: 19N	SCALE: 1"=100'	REVISION: 1	
	CLLI: PYLPWA01					RANGE: 4E	JOB: P.131569	DATE: 31/05/2023	SH: 03 OF 05

Puyallup Construction Restriction Zones and routes shall be in effect during the Washington State Fair. September 1-24, 2023



	CUSTOMER INFORMATION	ENGINEERING CONTACT	CONTRACT ENGINEER	 <div> <div>CALL TWO WORKING DAYS BEFORE YOU DIG</div> <div>811</div> </div>	EXCEPT AS MAY BE OTHERWISE PROVIDED BY CONTRACT, THESE DRAWINGS AND SPECIFICATIONS SHALL REMAIN THE PROPERTY OF CENTURY LINK BEING ISSUED IN STRICT CONFIDENCE		
	NAME: UMPQUA BANK ADDRESS: 4220 S MERIDIAN CITY, STATE: PUYALLUP WA ZIP CODE: 98373	NAME: JEREMIAH SCHERER PHONE: 702-576-3400 	NAME: LAKEN HUNTER PHONE: 662-871-6309		SECTION: 9		
	CLLI: PYLPWA01		CYIENT INC		TOWNSHIP: 19N	SCALE: 1"=100'	REVISION: 1
					RANGE: 4E	JOB: P.131569	DATE: 31/05/2023 SH: 04 OF 05

4220 S MERIDIAN
CUSTOMER LOCATION

MPOP 48+88

PRFUP20230998

Puyallup Construction Restriction
Zones and routes shall be in effect
during the Washington State Fair.
September 1-24, 2023

PARKING LOT

CONTINUE PLACE NEW 24 FIBER CABLE FROM
MH-129 TO CUSTOMER MPOP PASSING
THROUGH MH-128 AND HHUN-28 IN EXISTING
CONDUIT

PARCEL ID
0419091069

PARCEL ID
0419091079

PARCEL ID
0419106015

HHUN-28
(5' from EOP)

ACCESS FOR SPLICING ONLY
NO CHANGE TO FIBER

MH-128
(3' from EOP)

ACCESS FOR SPLICING ONLY
NO CHANGE TO FIBER

PLACE NEW 24 FIBER CABLE FROM MH-129 TO
CUSTOMER MPOP PASSING THROUGH MH-128
AND HHUN-28 IN EXISTING CONDUIT

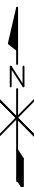
43RD AVE SW

43RD AVE SW

PARCEL ID
4320000221

PARCEL ID
0419102074

City of Puyallup Development & Permitting Services ISSUED PERMIT	
Building	Planning
Engineering	Public Works
Fire	Traffic



CUSTOMER INFORMATION

NAME: UMPQUA BANK
ADDRESS: 4220 S MERIDIAN
CITY, STATE: PUYALLUP WA
ZIP CODE: 98373
CLLI: PYLPWA01

ENGINEERING CONTACT


NAME: JEREMIAH SCHERER
PHONE: 702-576-3400



CONTRACT ENGINEER

NAME: LAKEN HUNTER
PHONE: 662-871-6309

CYIENT INC



SECTION: 9
TOWNSHIP: 19N
RANGE: 4E

EXCEPT AS MAY BE OTHERWISE PROVIDED BY CONTRACT. THESE DRAWINGS AND SPECIFICATIONS SHALL REMAIN
THE PROPERTY OF CENTURY LINK BEING ISSUED IN STRICT CONFIDENCE

SCALE: 1"=100'
JOB: P.131569
DATE: 31/05/2023
REVISION: 1
SH: 05 OF 05