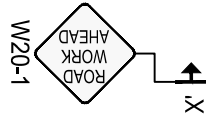


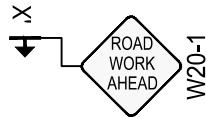
City of Puyallup Development & Permitting Services ISSUED PERMIT	
Building	Planning
Engineering	Public Works
Fire	Traffic

The applicant shall notify property owner(s) of blocked driveway(s) at least 24 hours in advance.

Flaggers shall remain in radio contact at all times



PLACE W20-1 SIGNS ON ALL ADJACENT STREETS WITHIN 300 FEET OF WORK AREA



DISTANCE BETWEEN CONES EQUALS SPEED LIMIT IN UNIT FEET. TAPER LENGTHS EQUALS WIDTH OF OFFSET (LANE WIDTH) TIMES SPEED SQUARED DIVIDED BY 60. SIGN SPACING SHALL BE 350' WHEN THE SPEED LIMIT IS GREATER THAN 30 MPH. DISTANCE BETWEEN SIGNS IS MANDATORY UNLESS FIELD CONDITIONS DETERMINE OTHERWISE.

Notes:

1. All signs and spacing to conform to the MUTCD and City of Puyallup standards.
2. All sidewalks, driveways, exits and egresses shall be completely clear unless otherwise indicated.
3. Channelizing devices are 28" traffic cones.
4. Sign size can be a minimum of 36" x 36" and shall not obstruct pedestrian access.
5. Crew is required to leave a minimum of 10' for traveling lane width.
6. Alert affected residents and businesses.
7. Work to take place during approved work hours.

8. Flaggers shall remain in radio contact at all times.
8. Work area will be 58' ECL of 2nd St SW & 0' and 13' SCL of W Main Ave.

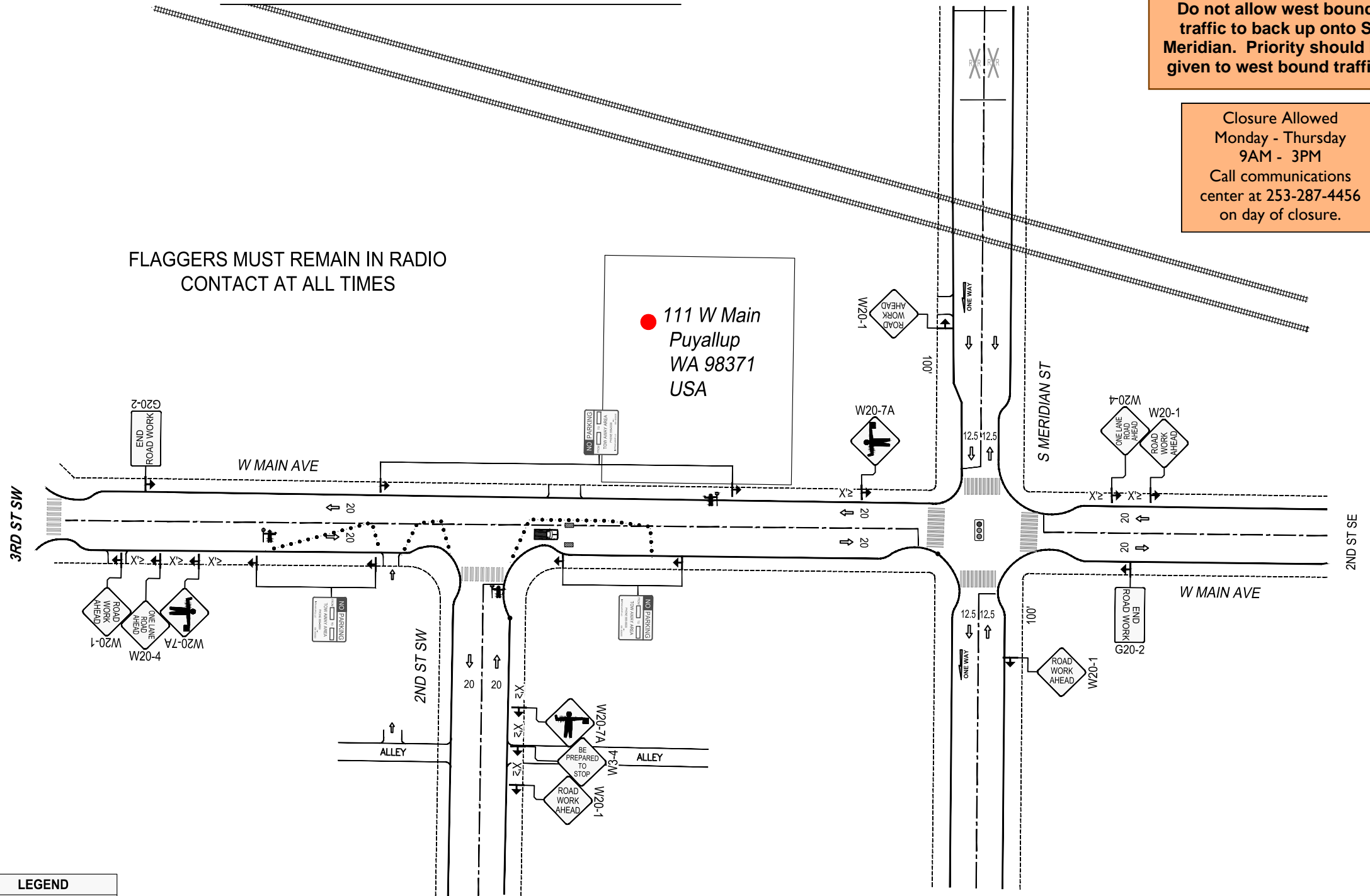
LEGEND	
	WORK PIT
	28" TRAFFIC CONE
	TRAFFIC FLOW
	WORK VEHICLE/ FLASHING LIGHTS
	SIGN LOCATION
	RIGHT OF WAY ROW
	WORK AREA
	CHEVRON ARROW BOARD
	UNIFORMED POLICE OFFICER
	FLAGGER

$$L = \frac{W \cdot S^2}{60}$$

SIGN SPACING	
MPH	"X"
60/65	1000'
45/55	500'
35/40	350'
25/30	100'

ALL EQUIPMENT AND WORKERS MUST BE OUT OF THE ROW PRIOR TO 3 P.M. NO EXCEPTION

## TEMPORARY TRAFFIC CONTROL PLAN



PRFUP20231766

Do not allow west bound traffic to back up onto S Meridian. Priority should be given to west bound traffic.

Closure Allowed  
Monday - Thursday  
9AM - 3PM  
Call communications center at 253-287-4456 on day of closure.

MINIMUM TAPER LENGTH=L (FT.)											
LANE WIDTH	POSTED SPEED (MPH)										
	20	25	30	35	40	45	50	55	60	65	70
10	70	105	150	205	270	475	500	550	-	-	-
11	75	115	165	225	295	495	550	605	660	-	-
12	80	125	180	245	320	540	600	660	720	780	840



Project Address:  
111 W MAIN AVE, PUYALLUP, WA 98371

Designer:  
Jason Bisenius  
425-424-7316  
jason.bisenius@pse.com

Puget Sound Energy  
Traffic Control Supervisor:  
Gregory Harwood  
Card No. ES2 000299  
Card Exp. 09/30/2027  
gregory.harwood@pse.com  
(425)424-6425

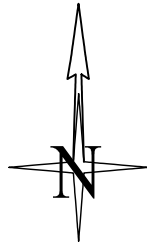
*Gregory Harwood*

12/06/2023

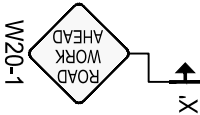
REV  
1

Job #  
513929610

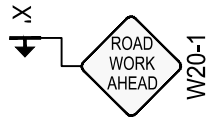
Page 1 OF 2



City of Puyallup Development & Permitting Services ISSUED PERMIT	
Building	Planning
Engineering	Public Works
Fire	Traffic



PLACE W20-1 SIGNS ON ALL  
ADJACENT STREETS WITHIN  
300 FEET OF WORK AREA



DISTANCE BETWEEN CONES EQUALS SPEED LIMIT IN  
UNIT FEET. TAPER LENGTHS EQUALS WIDTH OF OFFSET  
(LANE WIDTH) TIMES SPEED SQUARED DIVIDED BY 60.  
SIGN SPACING SHALL BE 350' WHEN THE SPEED LIMIT IS  
GREATER THAN 30 MPH. DISTANCE BETWEEN SIGNS IS  
MANDATORY UNLESS FIELD CONDITIONS DETERMINE  
OTHERWISE.

Notes:

1. All signs and spacing to conform to the MUTCD and City of Puyallup standards.
2. All sidewalks, driveways, exits and egresses shall be completely clear unless otherwise indicated.
3. Channelizing devices are 28" traffic cones.
4. Sign size can be a minimum of 36" x 36" and shall not obstruct pedestrian access.
5. Crew is required to leave a minimum of 10' for traveling lane width.
6. Alert affected residents and businesses.
7. Work to take place during approved work hours. (Generally between 9 a.m. and 4 p.m. on non-arterials and from 9 a.m. to 3 p.m. on arterials. If night time work is approved, Night time work to take place between \_\_\_\_\_ and \_\_\_\_\_.)
8. Flaggers shall remain in radio contact at all times.
8. Work area will be 58' ECL of 2nd St SW & 10' and 14' NCL of W Main Ave.

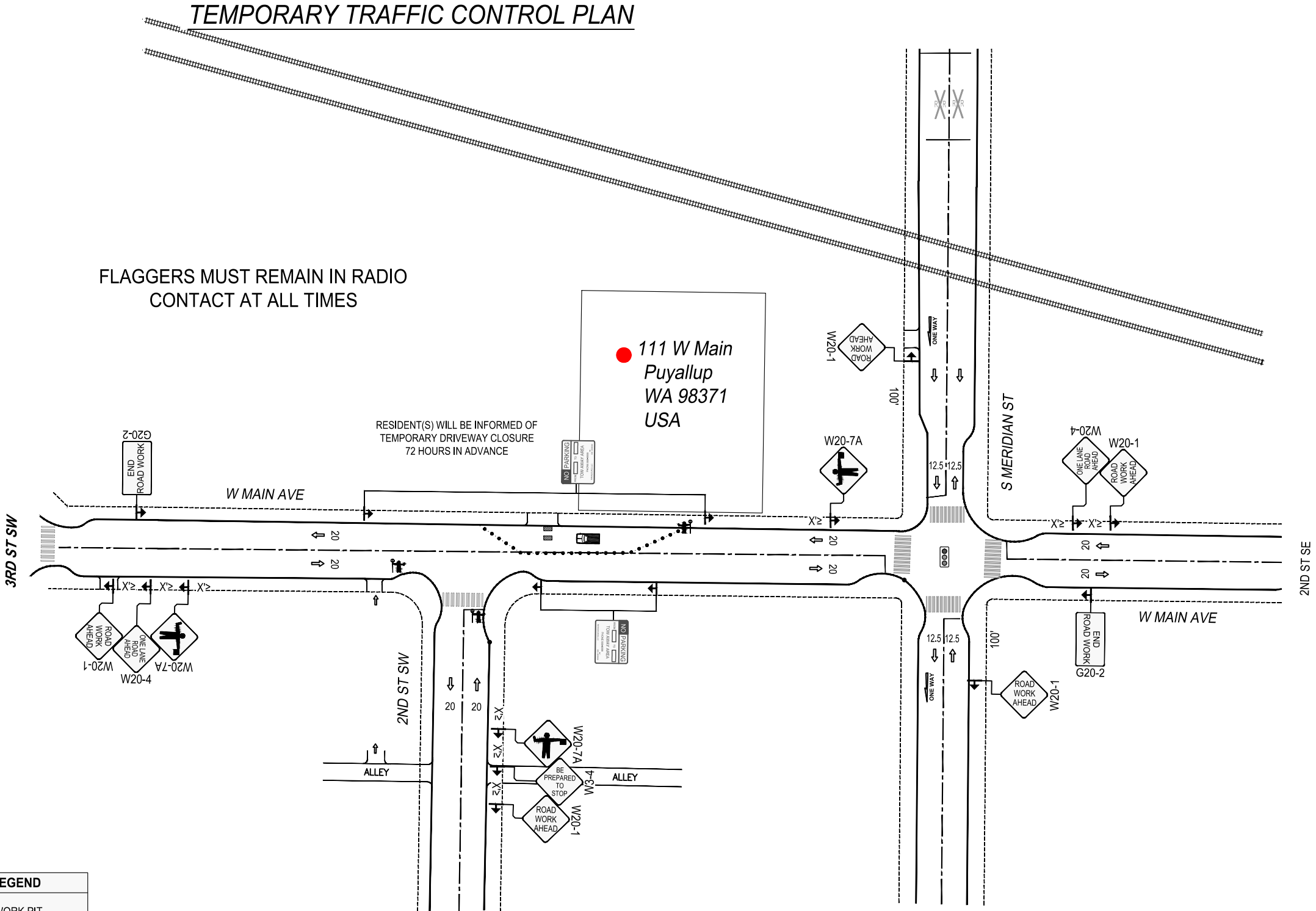
LEGEND	
	WORK PIT
	28" TRAFFIC CONE
	TRAFFIC FLOW
	WORK VEHICLE/ FLASHING LIGHTS
	SIGN LOCATION
	RIGHT OF WAY ROW
	WORK AREA
	CHEVRON ARROW BOARD
	UNIFORMED POLICE OFFICER
	FLAGGER

$$L = \frac{W \cdot S^2}{60}$$

SIGN SPACING		
MPH	"X"	
60/65	1000'	
45/55	500'	
35/40	350'	
25/30	100'	

ALL EQUIPMENT AND  
WORKERS MUST BE OUT  
OF THE ROW PRIOR TO  
3 P.M. NO EXCEPTION

## TEMPORARY TRAFFIC CONTROL PLAN



MINIMUM TAPER LENGTH=L (FT.)											
LANE WIDTH	POSTED SPEED (MPH)										
	20	25	30	35	40	45	50	55	60	65	70
10	70	105	150	205	270	475	500	550	-	-	-
11	75	115	165	225	295	495	550	605	660	-	-
12	80	125	180	245	320	540	600	660	720	780	840



Designer:  
Jason Bisenius  
425-424-7316  
jason.bisenius@pse.com  
Project Address:  
111 W MAIN AVE, PUYALLUP, WA 98371

Puget Sound Energy  
Traffic Control Supervisor:  
Gregory Harwood  
Card No. ES2 000299  
Card Exp. 09/30/2027  
gregory.harwood@pse.com  
(425)424-6425  
*Gregory Harwood*

12/06/2023	REV 1
Job # 513929610	
Page	2 OF 2