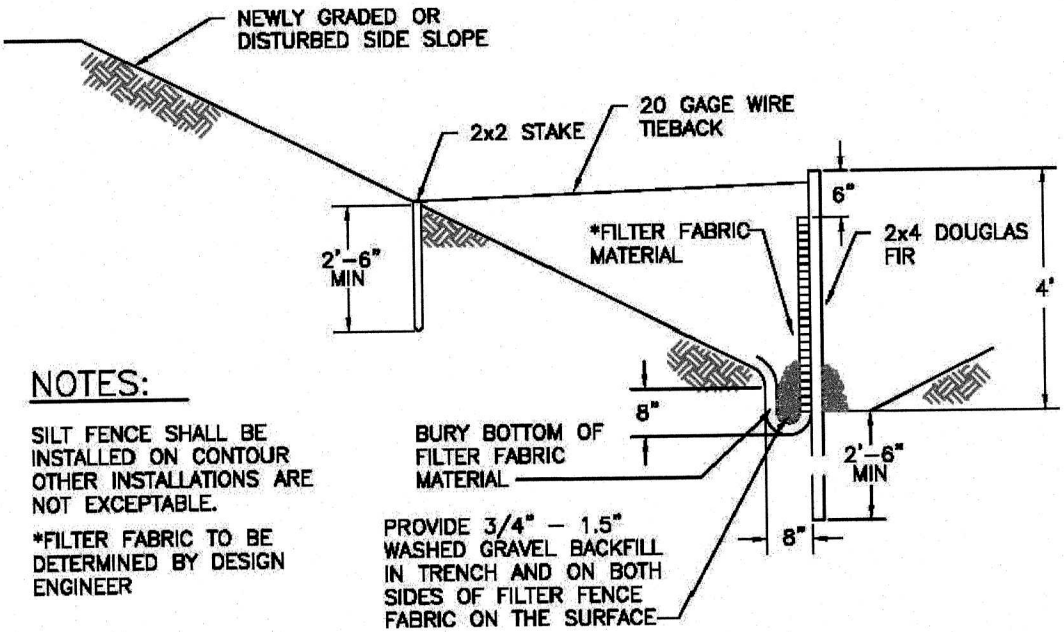
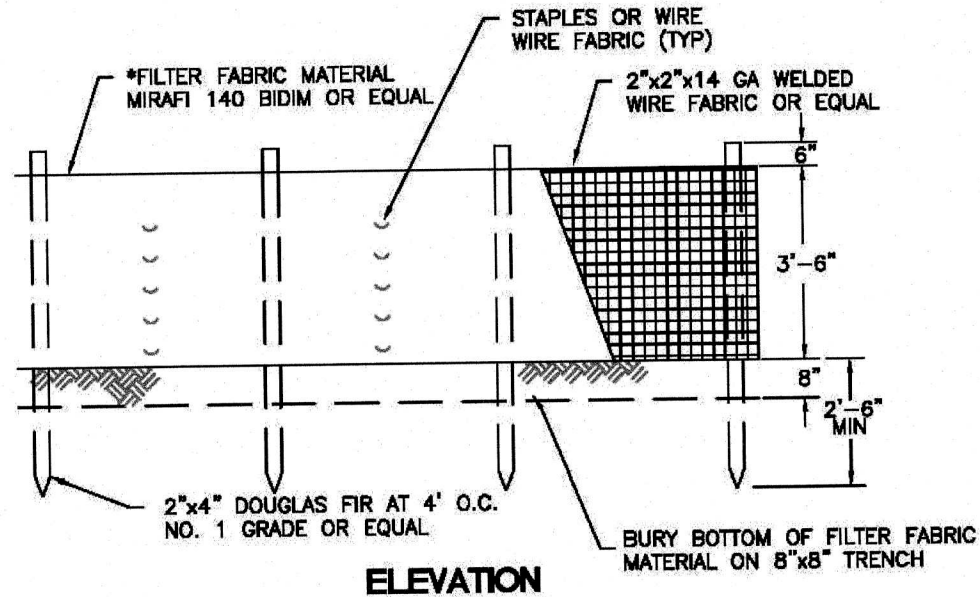



PUYALLUP DUPLEX - LOT 2
A PORTION OF THE NW 1/4 OF THE NW 1/4 OF SEC. 34, TWP. 20 N., RGE. 4 E.,
WILLAMETTE MERIDIAN, CITY OF PUYALLUP, PIERCE COUNTY, WASHINGTON



TYPICAL CROSS SECTION


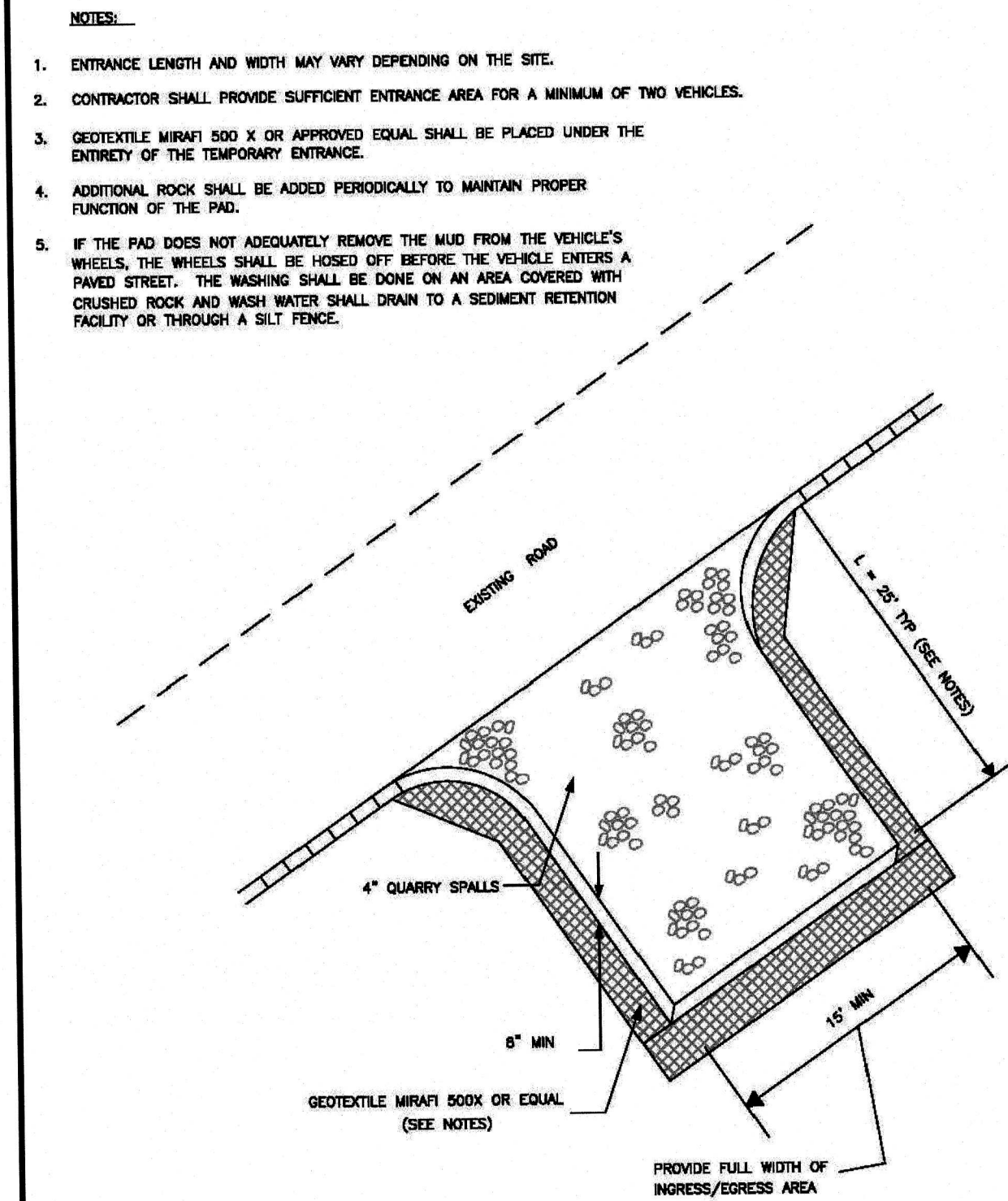


ELEVATION



SILTATION FENCE


DESIGNED BY CITY OF PUYALLUP PUBLIC WORKS DEPARTMENTS	CHECKED BY CITY OF PUYALLUP PUBLIC WORKS DEPARTMENTS	APPROVED BY CITY OF PUYALLUP PUBLIC WORKS DEPARTMENTS	DATE 02.03.02
---	--	---	------------------



TEMPORARY CONSTRUCTION
ENTRANCE (RESIDENTIAL ONLY)

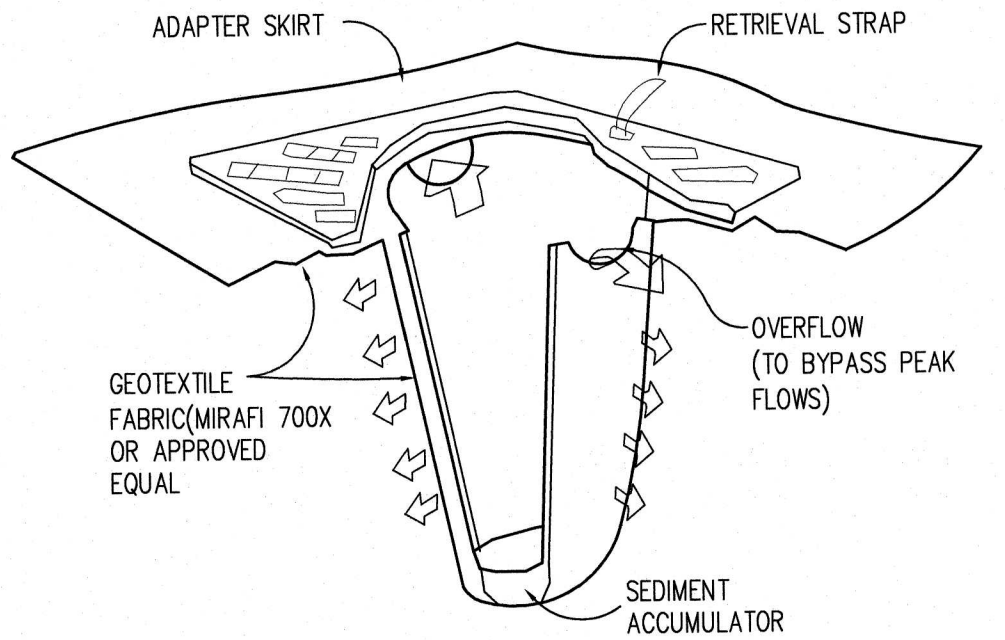
DESIGNED BY CITY OF PUYALLUP PUBLIC WORKS DEPARTMENTS	CHECKED BY CITY OF PUYALLUP PUBLIC WORKS DEPARTMENTS	APPROVED BY CITY OF PUYALLUP PUBLIC WORKS DEPARTMENTS	DATE 05.01.02
---	--	---	------------------

1. ALL LIMITS OF CLEARING AND AREAS OF VEGETATION PRESERVATION AS PRESCRIBED ON THE PLANS SHALL BE CLEARLY FLAGGED IN THE FIELD AND OBSERVED DURING CONSTRUCTION.
2. ALL REQUIRED SEDIMENTATION AND EROSION CONTROL FACILITIES MUST BE CONSTRUCTED AND IN OPERATION PRIOR TO ANY LAND CLEARING AND/OR OTHER CONSTRUCTION TO ENSURE THAT SEDIMENT LADEN WATER DOES NOT ENTER THE NATURAL DRAINAGE SYSTEM. THE CONTRACTOR SHALL SCHEDULE AN INSPECTION OF THE EROSION CONTROL FACILITIES PRIOR TO ANY LAND CLEARING AND/OR CONSTRUCTION. ALL EROSION AND SEDIMENT FACILITIES SHALL BE MAINTAINED IN A SATISFACTORY CONDITION AS DETERMINED BY THE CITY, UNTIL SUCH TIME THAT CLEARING AND/OR CONSTRUCTION IS COMPLETED AND THE POTENTIAL FOR ON-SITE EROSION HAS PASSED. THE IMPLEMENTATION, MAINTENANCE, REPLACEMENT, AND ADDITIONS TO THE EROSION AND SEDIMENTATION CONTROL SYSTEMS SHALL BE THE RESPONSIBILITY OF THE PERMITEE.
3. THE EROSION AND SEDIMENTATION CONTROL SYSTEM FACILITIES DEPICTED ON THESE PLANS ARE INTENDED TO BE MINIMUM REQUIREMENTS TO MEET ANTICIPATED SITE CONDITIONS. AS CONSTRUCTION PROGRESSES AND UNEXPECTED OR SEASONAL CONDITIONS DICTATE, FACILITIES WILL BE NECESSARY TO ENSURE COMPLETE SILTATION CONTROL ON THE SITE. DURING THE COURSE OF CONSTRUCTION, IT SHALL BE THE OBLIGATION AND RESPONSIBILITY OF THE PERMITEE TO ADDRESS ANY NEW CONDITIONS THAT MAY BE CREATED BY HIS ACTIVITIES AND TO PROVIDE ADDITIONAL FACILITIES, OVER AND ABOVE THE MINIMUM REQUIREMENTS, AS MAY BE NEEDED TO PROTECT ADJACENT PROPERTIES, SENSITIVE AREAS, NATURAL WATER COURSES, AND/OR STORM DRAINAGE SYSTEMS.
4. APPROVAL OF THESE PLANS IS FOR GRADING, TEMPORARY DRAINAGE, EROSION AND SEDIMENTATION CONTROL ONLY. IT DOES NOT CONSTITUTE AN APPROVAL OF PERMANENT STORM DRAINAGE DESIGN, SIZE OR LOCATION OF PIPES, RESTRICTORS, CHANNELS, OR RETENTION FACILITIES.
5. ANY DISTURBED AREA WHICH HAS BEEN STRIPPED OF VEGETATION AND WHERE NO FURTHER WORK IS ANTICIPATED FOR A PERIOD OF 30 DAYS OR MORE, MUST BE IMMEDIATELY STABILIZED WITH MULCHING, GRASS PLANTING, OR OTHER APPROVED EROSION CONTROL TREATMENT APPLICABLE TO THE TIME OF YEAR IN QUESTION. GRASS SEEDING ALONE WILL BE ACCEPTABLE ONLY DURING THE MONTHS OF APRIL THROUGH SEPTEMBER INCLUSIVE. SEEDING MAY PROCEED OUTSIDE THE SPECIFIED TIME PERIOD WHENEVER IT IS IN THE INTEREST OF THE PERMITEE BUT MUST BE AUGMENTED WITH MULCHING, NETTING, OR OTHER TREATMENT APPROVED BY THE CITY.
6. IN CASE EROSION OR SEDIMENTATION OCCURS TO ADJACENT PROPERTIES, ALL CONSTRUCTION WORK WITHIN THE DEVELOPMENT THAT WILL FURTHER AGGRAVATE THE SITUATION MUST CEASE, AND THE OWNER/CONTRACTOR WILL IMMEDIATELY COMMENCE RESTORATION METHODS. RESTORATION ACTIVITY WILL CONTINUE UNTIL SUCH TIME AS THE AFFECTED PROPERTY OWNER IS SATISFIED.
7. NO TEMPORARY OR PERMANENT STOCKPILING OF MATERIALS OR EQUIPMENT SHALL OCCUR WITHIN CRITICAL AREAS OR ASSOCIATED BUFFERS, OR THE CRITICAL ROOT ZONE FOR VEGETATION PROPOSED FOR RETENTION.



GRADING, EROSION, AND
SEDIMENTATION CONTROL NOTES

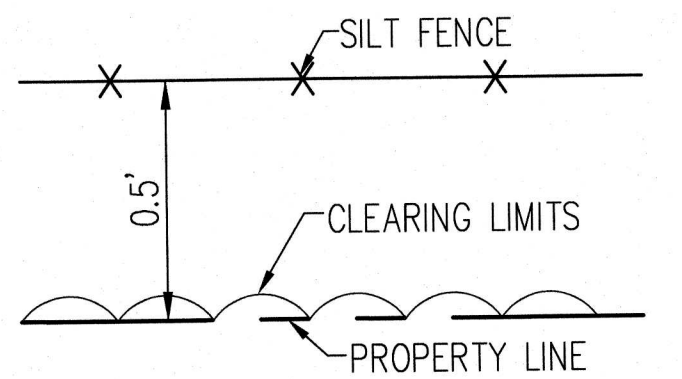
DESIGNED BY CITY OF PUYALLUP PUBLIC WORKS DEPARTMENTS	CHECKED BY CITY OF PUYALLUP PUBLIC WORKS DEPARTMENTS	APPROVED BY CITY OF PUYALLUP PUBLIC WORKS DEPARTMENTS	DATE 05.01.02
---	--	---	------------------



PROVIDE CB INSERT "STREAMGUARD FOR SEDIMENT" OR APPROVED EQUAL
MANUFACTURER'S NAME: FOSS ENVIRONMENTAL
ADDRESS: 200 SW MICHIGAN STREET SEATTLE, WA 98106
TELEPHONE: FOR INFORMATION: (800) 909-3677

CB SEDIMENT PROTECTION

NTS



CLEARING LIMITS/SILT FENCE LOCATION

NTS

Table 4.7 Mulch Standards and Guidelines			
Mulch Material	Quality Standards	Application Rates	Remarks
Straw	Air-dried, free from undesirable seed and coarse material.	2"-3" thick; 5 bales per 1000 sf or 2-3 tons per acre	Cost-effective protection when applied with adequate thickness. Hand-application generally requires greater thickness than blown straw. The thickness of straw may be reduced by half when used in conjunction with seeding. In windy areas straw must be held in place by crimping, using a tackifier, or covering with netting. Blown straw always has to be held in place with a tackifier as even light winds will blow it away. Straw, however, has several deficiencies that should be considered when selecting mulch materials. It often introduces and/or encourages the propagation of weed species and it has no significant long-term benefits. Straw should be used only if mulches with long-term benefits are unavailable locally. It should also not be used within the ordinary high-water elevation of surface waters (due to flotation).
Hydromulch	No growth inhibiting factors.	Approx. 25-30 lbs per 1000 sf or 1500 - 2000 lbs per acre	Shall be applied with hydromulcher. Shall not be used without seed and tackifier unless the application rate is at least doubled. Fibers longer than about 3/4-1 inch clog hydromulch equipment. Fibers should be kept to less than 3/4 inch.
Composted Mulch and Compost	No visible water or dust during handling. Must be purchased from supplier with Solid Waste Handling Permit (unless exempt).	2" thick min.; approx. 100 tons per acre (approx. 800 lbs per yard)	More effective control can be obtained by increasing thickness to 3". Excellent mulch for protecting final grades until landscaping because it can be directly seeded or tilled into soil as an amendment. Composted mulch has a coarser size gradation than compost. It is more stable and practical to use in wet areas and during rainy weather conditions.
Chipped Site Vegetation	Average size shall be several inches. Gradations from fines to 6 inches in length for texture, variation, and interlocking properties	2" minimum thickness	This is a cost-effective way to dispose of debris from clearing and grubbing, and it eliminates the problems associated with burning. Generally, it should not be used on slopes above approx. 10% because of its tendency to be transported by runoff. It is not recommended within 200 feet of surface waters. If seeding is expected shortly after mulch, the decomposition of the chipped vegetation may tie up nutrients important to grass establishment.
Wood-based Mulch	No visible water or dust during handling. Must be purchased from a supplier with a Solid Waste Handling Permit or one exempt from solid waste regulations.	2" thick; approx. 100 tons per acre (approx. 800 lbs per cubic yard)	This material is often called "hog or hogged fuel." It is usable as a material for Stabilized Construction Entrances (BMP C105) and as a mulch. The use of mulch ultimately improves the organic matter in the soil. Special caution is advised regarding the source and composition of wood-based mulches. Its preparation typically does not provide any weed seed control, so evidence of residual vegetation in its composition or known inclusion of weed plants or seeds should be monitored and prevented (or minimized).

STORMWATER NOTES

1. ALL WORK IN CITY RIGHT-OF-WAY REQUIRES A PERMIT FROM THE CITY OF PUYALLUP. PRIOR TO ANY WORK COMMENCING, THE GENERAL CONTRACTOR SHALL ARRANGE FOR A PRECONSTRUCTION MEETING AT THE DEVELOPMENT SERVICES CENTER TO BE ATTENDED BY ALL CONTRACTORS THAT WILL PERFORM WORK SHOWN ON THE ENGINEERING PLANS, REPRESENTATIVES FROM ALL APPLICABLE UTILITY COMPANIES, THE PROJECT OWNER AND APPROPRIATE CITY STAFF. CONTACT ENGINEERING SERVICES TO SCHEDULE THE MEETING (253) 841-5568. THE CONTRACTOR IS RESPONSIBLE TO HAVE THEIR OWN APPROVED SET OF PLANS AT THE MEETING.
2. AFTER COMPLETION OF ALL ITEMS SHOWN ON THESE PLANS AND BEFORE ACCEPTANCE OF THE PROJECT, THE CONTRACTOR SHALL OBTAIN A "PUNCH LIST" PREPARED BY THE CITY'S INSPECTOR DETAILING REMAINING ITEMS OF WORK TO BE COMPLETED. ALL ITEMS OF WORK SHOWN ON THESE PLANS SHALL BE COMPLETED TO THE SATISFACTION OF THE CITY PRIOR TO ACCEPTANCE OF THE WATER SYSTEM AND PROVISION OF SANITARY SEWER SERVICE.
3. ALL MATERIALS AND WORKMANSHIP SHALL CONFORM TO THE STANDARD SPECIFICATIONS FOR ROAD, BRIDGE, AND MUNICIPAL CONSTRUCTION (HEREINAFTER REFERRED TO AS THE "STANDARD SPECIFICATIONS"), WASHINGTON STATE DEPARTMENT OF TRANSPORTATION AND AMERICAN PUBLIC WORKS ASSOCIATION, WASHINGTON STATE CHAPTER, LATEST EDITION, UNLESS SUPERSEDED OR AMENDED BY THE CITY OF PUYALLUP CITY STANDARDS FOR PUBLIC WORKS ENGINEERING AND CONSTRUCTION (HEREINAFTER REFERRED TO AS THE "CITY STANDARDS").
4. A COPY OF THESE APPROVED PLANS AND APPLICABLE CITY DEVELOPER SPECIFICATIONS AND DETAILS SHALL BE ON SITE DURING CONSTRUCTION.
5. ANY REVISIONS MADE TO THESE PLANS MUST BE REVIEWED AND APPROVED BY THE DEVELOPER'S ENGINEER AND THE ENGINEERING SERVICES STAFF PRIOR TO ANY IMPLEMENTATION IN THE FIELD. THE CITY SHALL NOT BE RESPONSIBLE FOR ANY ERRORS AND/OR OMISSIONS ON THESE PLANS.
6. THE CONTRACTOR SHALL HAVE ALL UTILITIES VERIFIED ON THE GROUND PRIOR TO ANY CONSTRUCTION. CALL (811) AT LEAST TWO WORKING DAYS IN ADVANCE. THE OWNER AND HIS/HER ENGINEER SHALL BE CONTACTED IMMEDIATELY IF A CONFLICT EXISTS.
7. ANY STRUCTURE AND/OR OBSTRUCTION WHICH REQUIRE REMOVAL OR RELOCATION RELATING TO THIS PROJECT, SHALL BE DONE SO AT THE DEVELOPER'S EXPENSE.
8. DURING CONSTRUCTION, ALL EXISTING AND NEWLY INSTALLED DRAINAGE STRUCTURES SHALL BE PROTECTED FROM SEDIMENTS.
9. ALL STORM MANHOLES SHALL CONFORM TO CITY STANDARD DETAIL NO. 02.01.01. FLOW CONTROL MANHOLE/OIL WATER SEPARATOR SHALL CONFORM TO CITY STANDARD DETAIL NO. 02.01.06 AND 02.01.07.
10. MANHOLE RING AND COVER SHALL CONFORM TO CITY STANDARD DETAIL NO. 06.01.02.
11. CATCH BASINS TYPE I SHALL CONFORM TO CITY STANDARD DETAIL NO. 02.01.02 AND 02.01.03 AND SHALL BE USED ONLY FOR DEPTHS LESS THAN 5 FEET FROM TOP OF THE GRATE TO THE INVERT OF THE STORM PIPE.
12. CATCH BASINS TYPE II SHALL CONFORM TO CITY STANDARD DETAIL NO. 02.01.04 AND SHALL BE USED FOR DEPTHS GREATER THAN 5 FEET FROM TOP OF THE GRATE TO THE INVERT OF THE STORM PIPE.
13. CAST IRON OR DUCTILE IRON FRAME AND GRATE SHALL CONFORM TO CITY STANDARD DETAIL NO. 02.01.05. GRATE SHALL BE MARKED WITH "DRAINS TO STREAM". SOLID CATCH BASIN LIDS (SQUARE UNLESS NOTED AS ROUND) SHALL CONFORM TO WSDOT STANDARD PLAN B-30.20-04 (OLYMPIC FOUNDRY NO. SM60 OR EQUAL). VANED GRATES SHALL CONFORM TO WSDOT STANDARD PLAN B-30.30-03 (OLYMPIC FOUNDRY NO. SM60V OR EQUAL).
14. STORMWATER PIPE SHALL BE ONLY PVC, CONCRETE, DUCTILE IRON, OR DUAL WALLED POLYPROPYLENE PIPE.
 - A. THE USE OF ANY OTHER TYPE SHALL BE REVIEWED AND APPROVED BY THE ENGINEERING SERVICES STAFF PRIOR TO INSTALLATION.
 - B. PVC PIPE SHALL BE PER ASTM D3034, SDR 35 FOR PIPE SIZE 15-INCH AND SMALLER AND F679 FOR PIPE SIZES 18 TO 27 INCH. MINIMUM COVER ON PVC PIPE SHALL BE 3.0 FEET.
 - C. CONCRETE PIPE SHALL CONFORM TO THE WSDOT STANDARD SPECIFICATIONS FOR CONCRETE UNDERDRAIN PIPE. MINIMUM COVER ON CONCRETE PIPE SHALL NOT LESS THAN 3.0 FEET.
 - D. DUCTILE IRON PIPE SHALL BE CLASS 50, CONFORMING TO AWWA C151. MINIMUM COVER ON DUCTILE IRON PIPE SHALL BE 1.0 FOOT.
 - E. POLYPROPYLENE PIPE (PP) SHALL BE DUAL WALLED, HAVE A SMOOTH INTERIOR AND EXTERIOR CORRUGATIONS AND MEET WSDOT 9-05.24(1). 12-INCH THROUGH 30-INCH PIPE SHALL MEET OR EXCEED ASTM F2736 AND AASHTO M330, TYPE S, TYPE D. 36-INCH THROUGH 60-INCH PIPE SHALL MEET OR EXCEED ASTM F2881 AND AASHTO M330, TYPE S, OR TYPE D. TESTING SHALL BE PER ASTM F1417. MINIMUM COVER OVER POLYPROPYLENE PIPE SHALL BE 3-FEET.
15. TRENCHING, BEDDING, AND BACKFILL FOR PIPE SHALL CONFORM TO CITY STANDARD DETAIL NO. 06.01.01.
16. STORM PIPE SHALL BE A MINIMUM OF 10 FEET AWAY FROM BUILDING FOUNDATIONS AND/OR ROOF LINES.
17. ALL STORM DRAIN MAINS SHALL BE TESTED AND INSPECTED FOR ACCEPTANCE AS OUTLINED IN SECTION 406 OF THE CITY OF PUYALLUP SANITARY SEWER SYSTEM STANDARDS.
18. ALL TEMPORARY SEDIMENTATION AND EROSION CONTROL MEASURES, AND PROTECTIVE MEASURES FOR CRITICAL AREAS AND SIGNIFICANT TREES SHALL BE INSTALLED PRIOR TO INITIATING ANY CONSTRUCTION ACTIVITIES.

CALL 48 HOURS
BEFORE YOU DIG
DIAL 811

APPROVED

BY
CITY OF PUYALLUP
ENGINEERING SERVICES

DATE

NOTE:
THIS APPROVAL IS VOID AFTER 1
YEAR FROM APPROVAL DATE.

THE CITY WILL NOT BE
RESPONSIBLE FOR ERRORS
AND/OR OMISSIONS ON THESE
PLANS.

FIELD CONDITIONS MAY DICTATE
CHANGES TO THESE PLANS AS
DETERMINED BY THE CITY
ENGINEER.

Revision:

No.

Int.

Date:

FREDERICK B. BEON
STATE OF WASHINGTON
PROFESSIONAL ENGINEER
53710
12.23.2002

C.E.S. NW INC.
CIVIL ENGINEERING & SURVEYING

PH: (253) 846-4282
ceservices@csnwinc.com

429 - 29TH ST. NE, SUITE D
PUYALLUP, WA 98372

Project:
PUYALLUP DUPLEX - LOT 2
TSC - NOTES & DETAILS

Client:
HC HOMES INC.
P.O. BOX 7707, BONNEY LAKE, WA 98391

Designed: ENO
Drawn: MRL
Checked: ENO

Scale: N.T.S.
Date: 10/31/2023
Job No.: 20069

Sheet No.:
C2

2 of 3 Sheets

