

NOTE:
REQUEST NIGHT WORK.

MATCH TO TCP - 2

TEMPORARY TRAFFIC CONTROL PLAN

2508 7TH ST SE

SE 240TH ST

2520 7TH ST SE

TYP. WORK ZONE

SITE NAME:
PUYALLUP VALLEY PHYSICAL THERAPY

LOCATION ADDRESS:
2323 7TH ST E
PUYALLUP, WA 98374

COMCAST JOB NUMBER:
JB0001645245

TRAFFIC CONTROL PLAN-1

STAMP

DRAWN BY: MPI

DATE: 12/20/2023

REVISIONS

DATE	DESCRIPTION	INITIAL
01/06/25	CHANGED BORE TO TRENCH AND ADDED NIGHT WORK NOTES.	HR

EXCEPT AS MAY BE OTHERWISE PROVIDED BY CONTRACT, THESE DRAWINGS AND SPECIFICATIONS SHALL REMAIN THE PROPERTY OF SEFNCO COMMUNICATION, INC. BOTH BEING ISSUED IN STRICT CONFIDENCE AND SHALL NOT BE REPRODUCED, COPIED, OR USED FOR ANY PURPOSE WITHOUT SPECIFIC WRITTEN PERMISSION.

SCALE: 1"=40'
0 20' 40'

SHEET 1 OF 2

TCP DEVICE LEGEND

WARNING SIGN		POLICE OFFICER	
REGULATORY SIGN		FLAGGER STATION	
TRAFFIC CONE		SPOTTER STATION	
PATROL CAR		FLASHING ARROW	
LIT INTERSECTION		FLASHING DOUBLE ARROW	
UNLIT INTERSECTION		FLASHING CAUTION	
WORK VEHICLE		(MERGE LEFT OR RIGHT)	

TRAFFIC CONTROL PLAN GENERAL NOTES

1. AN ARROWBOARD SHALL MEET THE MINIMUM SIZE, LEGIBILITY DISTANCE, NUMBER OF ELEMENTS AND OTHER SPECIFICATIONS SHOWN.
2. LENGTH OF ARROW EQUALS 48", WIDTH OF ARROWHEAD EQUALS 24".
3. TYPE A, B AND C ARROW BOARDS SHALL HAVE SOLID RECTANGULAR APPEARANCES, A TYPE D ARROW BOARD SHALL CONFORM TO THE SHAPE OF THE ARROW.
4. MAINTAIN DRIVEWAY ACCESS AT ALL TIMES
5. SIDEWALK IS EITHER OPEN OR NOT OPEN. A SIDEWALK IS CLOSED IF A MINIMUM 5' PATH CANNOT BE MAINTAINED MEASURED FROM PROPERTY LINE, OR 5.5' IF CREATED FROM FACE OF CURB. (PEDESTRIAN PATH PROVIDED WHERE REQUIRED) AND WILL BE MONITORED BY A SPOTTER TO ENSURE FLOW AND SAFETY DURING WORK UNLESS OTHERWISE NOTED. A SPOTTER SHALL NOT DIRECT TRAFFIC.
6. NO EXCEPTION TAKEN- CONTRACTOR IS RESPONSIBLE FOR ADA COMPLIANCE.
7. ALL CONTROL SET-UP, SIGN SPACING AND PROCEDURES, WILL CONFORM TO SPECIFICATIONS STATED IN THE FEDERAL MANUAL ON UNIFORMED TRAFFIC CONTROL DEVICES (M.U.T.C.D.). CITIES AND VARIOUS MUNICIPALITIES MAY HAVE ALSO ADOPTED SPECIALIZED GUIDELINES FOR TRAFFIC CONTROL WITHIN THEIR JURISDICTION. IT IS THE RESPONSIBILITY OF THE ON-SITE TRAFFIC CONTROL PERSONAL TO SEE IF AND ANY SPECIAL CONDITIONS EXIST.
8. IF ONLY ONE LANE IS OPEN IN A DIRECTION THAT LANE SHALL BE A MINIMUM OF 11' WIDE, UNLESS SPOTTER/FLAGGERS ARE USED, IN WHICH CASE THE LANE CAN BE A MINIMUM OF 10'.
9. WAC 468-95-302.
10. IF ONLY ONE LANE IS OPEN IN A DIRECTION THAT LANE SHALL BE A MINIMUM OF 11' WIDE, UNLESS SPOTTER/FLAGGERS ARE USED, IN WHICH CASE THE LANE CAN BE A MINIMUM OF 10'.
11. ALL ROW WORK MUST YIELD TO SCHOOL TRANSIT, EMPLOYEES AND CHILDREN. WHILE PASSENGER LOADING/UNLOADING, STOPPED OR SLOWING: CEASE WORK, YIELD. WHEN SCHOOL TRANSIT, AND/OR PEDESTRIANS, DEPART COMMENCE WORK.

LONGITUDINAL BUFFER SPACE =LBS

SPEED (MPH)	20	25	30	35	40	45	50	55	60	65	70
DISTANCE (FT)	115	155	200	250	305	360	425	495	570	645	730

TAPER LENGTH IN FEET=L (FEET)

LANE WIDTH (FEET)	POSTED SPEED LIMIT (MPH)										
	25	30	35	40	45	50	55	60	65	70	
10	105	150	205	270	450	500	550	-	-	-	
11	115	160	225	295	495	550	605	660	-	-	
12	125	180	245	320	540	600	660	720	780	840	

ADVANCED WARNING SIGN SPACING

ROAD TYPE	SPEED	DISTANCE BETWEEN ADVANCED WARNING SIGNS			
		X	X	X	X
FREeways & EXPRESSWAYS	55/75 MPH	1500 ±	1500 ±	1500 ±	1500 ±
RURAL HIGHWAYS	60/65 MPH	800 ±	800 ±	800 ±	800 ±
RURAL ROADS	45/55 MPH	500 ±	500 ±	500 ±	500 ±
RURAL ROADS & URBAN ARTERIAL	35/40 MPH	350 ±	350 ±	350 ±	N/A
RURAL ROADS, RESIDENTIAL & BUSINESS DISTRICTS	25/30 MPH	200 ± (2)	200 ± (2)	200 ± (2)	N/A
URBAN STREETS	25 MPH OR LESS	100 ± (2)	100 ± (2)	100 ± (2)	N/A
(1) ALL SPACING MAY BE ADJUSTED TO ACCOMMODATE INTERCHANGE RAMP, AT-GRADE INTERSECTIONS, AND DRIVEWAYS.					
(2) THIS SPACING MAY BE REDUCED IN URBAN AREAS TO FIT ROADWAY CONDITIONS.					

NOTE:
REQUEST NIGHT WORK.















2508 7TH ST SE

MATCH TO TCP - 1

2323 7TH ST E

TEMPORARY TRAFFIC CONTROL PLAN

TCP DEVICE LEGEND

WARNING SIGN		POLICE OFFICER	
REGULATORY SIGN		FLAGGER STATION	
TRAFFIC CONE		SPOTTER STATION	
PATROL CAR		FLASHING ARROW	
LIT INTERSECTION		FLASHING DOUBLE ARROW	
UNLIT INTERSECTION		FLASHING CAUTION	
WORK VEHICLE		(MERGE LEFT OR RIGHT)	

TRAFFIC CONTROL PLAN GENERAL NOTES

1. AN ARROWBOARD SHALL MEET THE MINIMUM SIZE, LEGIBILITY DISTANCE, NUMBER OF ELEMENTS AND OTHER SPECIFICATIONS SHOWN.
2. LENGTH OF ARROW EQUALS 48", WIDTH OF ARROWHEAD EQUALS 24".
3. TYPE A, B AND C ARROW BOARDS SHALL HAVE SOLID RECTANGULAR APPEARANCES, A TYPE D ARROW BOARD SHALL CONFORM TO THE SHAPE OF THE ARROW.
4. MAINTAIN DRIVEWAY ACCESS AT ALL TIMES.
5. SIDEWALK IS EITHER OPEN OR NOT OPEN. A SIDEWALK IS CLOSED IF A MINIMUM 5' PATH CANNOT BE MAINTAINED MEASURED FROM PROPERTY LINE, OR 5.5' IF CREATED FROM FACE OF CURB. (PEDESTRIAN PATH PROVIDED WHERE REQUIRED) AND WILL BE MONITORED BY A SPOTTER TO ENSURE FLOW AND SAFETY DURING WORK UNLESS OTHERWISE NOTED. A SPOTTER SHALL NOT DIRECT TRAFFIC.
6. NO EXCEPTION TAKEN- CONTRACTOR IS RESPONSIBLE FOR ADA COMPLIANCE.
7. ALL CONTROL SET-UP, SIGN SPACING AND PROCEDURES, WILL CONFORM TO SPECIFICATIONS STATED IN THE FEDERAL MANUAL ON UNIFORMED TRAFFIC CONTROL DEVICES (M.U.T.C.D.).
8. CITIES AND VARIOUS MUNICIPALITIES MAY HAVE ALSO ADOPTED SPECIALIZED GUIDELINES FOR TRAFFIC CONTROL WITHIN THEIR JURISDICTION. IT IS THE RESPONSIBILITY OF THE ON-SITE TRAFFIC CONTROL PERSONAL TO SEE IF AND ANY SPECIAL CONDITIONS EXIST.
9. FLAGGERS SHALL BE USED IN ACCORDANCE WITH WAC 468-95-302.
10. IF ONLY ONE LANE IS OPEN IN A DIRECTION, THAT LANE SHALL BE A MINIMUM OF 11' WIDE, UNLESS SPOTTER/FLAGGERS ARE USED, IN WHICH CASE THE LANE CAN BE A MINIMUM OF 10'.
11. ALL ROW WORK MUST YIELD TO SCHOOL TRANSIT, EMPLOYEES AND CHILDREN. WHILE PASSENGER LOADING/UNLOADING, STOPPED OR SLOWING; CEASE WORK, YIELD, WHEN SCHOOL TRANSIT, AND/OR PEDESTRIANS, DEPART COMMENCE WORK.

LONGITUDINAL BUFFER SPACE =LBS

SPEED (MPH)	20	25	30	35	40	45	50	55	60	65	70
DISTANCE (FT)	115	155	200	250	305	360	425	495	570	645	730

TAPER LENGTH IN FEET=L (FEET)

LANE WIDTH (FEET)	POSTED SPEED LIMIT (MPH)										
	25	30	35	40	45	50	55	60	65	70	
10	105	150	205	270	450	500	550	-	-	-	
11	115	160	225	295	495	550	605	660	-	-	
12	125	180	245	320	540	600	660	720	780	840	

ADVANCED WARNING SIGN SPACING

ROAD TYPE	SPEED	DISTANCE BETWEEN ADVANCED WARNING SIGNS			
		X	X	X	X
FREEWAYS & EXPRESSWAYS	55/75 MPH	1500 ±	1500 ±	1500 ±	1500 ±
RURAL HIGHWAYS	60/65 MPH	800 ±	800 ±	800 ±	800 ±
RURAL ROADS	45/55 MPH	500 ±	500 ±	500 ±	500 ±
RURAL ROADS & URBAN ARTERIAL	35/40 MPH	350 ±	350 ±	350 ±	N/A
RURAL ROADS, RESIDENTIAL & BUSINESS DISTRICTS	25/30 MPH	200 ± (2)	200 ± (2)	200 ± (2)	N/A
URBAN STREETS	25 MPH OR LESS	100 ± (2)	100 ± (2)	100 ± (2)	N/A
(1) ALL SPACING MAY BE ADJUSTED TO ACCOMMODATE INTERCHANGE RAMPS, AT-GRADE INTERSECTIONS, AND DRIVEWAYS.					
(2) THIS SPACING MAY BE REDUCED IN URBAN AREAS TO FIT ROADWAY CONDITIONS.					



SITE NAME:
PUYALLUP VALLEY PHYSICAL THERAPY

LOCATION ADDRESS:
2323 7TH ST E
PUYALLUP, WA 98374

COMCAST JOB NUMBER:
JB0001645245

TRAFFIC CONTROL PLAN-2

STAMP

DRAWN BY: MPI

DATE: 12/20/2023

REVISIONS

DATE	DESCRIPTION	INITIAL
01/06/25	CHANGED BORE TO TRENCH AND ADDED NIGHT WORK NOTES.	HR

EXCEPT AS MAY BE OTHERWISE PROVIDED BY CONTRACT, THESE DRAWINGS AND SPECIFICATIONS SHALL REMAIN THE PROPERTY OF SEFNCO COMMUNICATION, INC. BOTH BEING ISSUED IN STRICT CONFIDENCE AND SHALL NOT BE REPRODUCED, COPIED, OR USED FOR ANY PURPOSE WITHOUT SPECIFIC WRITTEN PERMISSION.

SCALE: 1"=40'
0 20' 40'

SHEET 2 OF 2