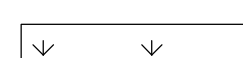




LEGEND

-  Proposed Hydroseed
-  Proposed Concrete
-  Proposed Asphalt Cold Patch

CONSTRUCTION NOTES

1. All Disturbed Soils to be Amended per City of Puyallup Std. Detail 01.02.08a and Hydroseeded.
2. Concrete shall be restored as follows:
 - 4" Min. (or Match Existing, whichever is greater) of 5/8" CSBC at 95% compaction
 - Match Existing Concrete Sidewalk Thickness
 - Match Existing Finish
 - Match Jointing Pattern
3. Safe-T-Cover to be supplied by PSD. See Detail A on Sheet C1.501 for placement detail.

IMPERVIOUS SURFACE CALCULATION

New Impervious:	0 SF	(0.00 AC)
Replaced Impervious:	603 SF	(0.04 AC)
New Landscape:	15,985 SF	(0.37 AC)
Replaced Landscape:	12,954 SF	(0.30 AC)

This site plan is for vicinity reference only. All work depicted on these plans is not permitted under right-of-way permit PRROW20250416. No ground disturbing work permitted in the public right-of-way. Under right-of-way permit PRROW20250416, the applicant and/or contractor may only mobilize and stage demolition crews and equipment in the public right-of-way and TCP work zone immediately adjacent to the demolition site. All demolition work shall be associated with demolition permit PRDE20250395.

ARCHITECT

studio MENG STRAZZARA

2001 WESTERN AVE., STE# 200, SEATTLE, WA 98101
www.studio.com | P: 206.967.3767

CONSULTANT

JMJTEAM

100 MAIN STREET, STE# 200, GAINESVILLE, WA 98020
www.jmjteam.com | P: 206.990.2200

CLIENT/OWNER



City of Puyallup
Development & Permitting Services
ISSUED PERMIT


Building	Planning
Engineering	Public Works
Fire	Traffic

Tax parcel number 5870000151

TITLE

**BUILDING-02
PHASE 2
DEMOLITION AT
PUYALLUP HIGH
SCHOOL**

105 7TH ST SW
PUYALLUP, WA
98371



ISSUED: BLDG. DEMO SET

DATE: MAR 14, 2025

**LIBRARY-SCIENCE
BUILDING-02
PROPOSED
SITE PLAN**

APPROVED

BY: CITY OF PUYALLUP
DEVELOPMENT ENGINEERING

DATE:

NOTE: THIS APPROVAL IS VOID AFTER 180 DAYS FROM APPROVAL DATE. THE CITY WILL NOT BE RESPONSIBLE FOR ERRORS AND/OR OMISSIONS ON THESE PLANS. FIELD CONDITIONS MAY DICTATE CHANGES TO THESE PLANS AS DETERMINED BY THE DEVELOPMENT ENGINEERING MANAGER.

Building Permit #: -

CUP #: **PLCUP20230109**

Owner's Project #: -

Architect's Project #: **2023106**

Drawn By: **PO**

Checked By: **JJ**

C1.401

CALL TWO BUSINESS DAYS BEFORE YOU DIG

1-800-424-5555
UTILITIES UNDERGROUND LOCATION CENTER

