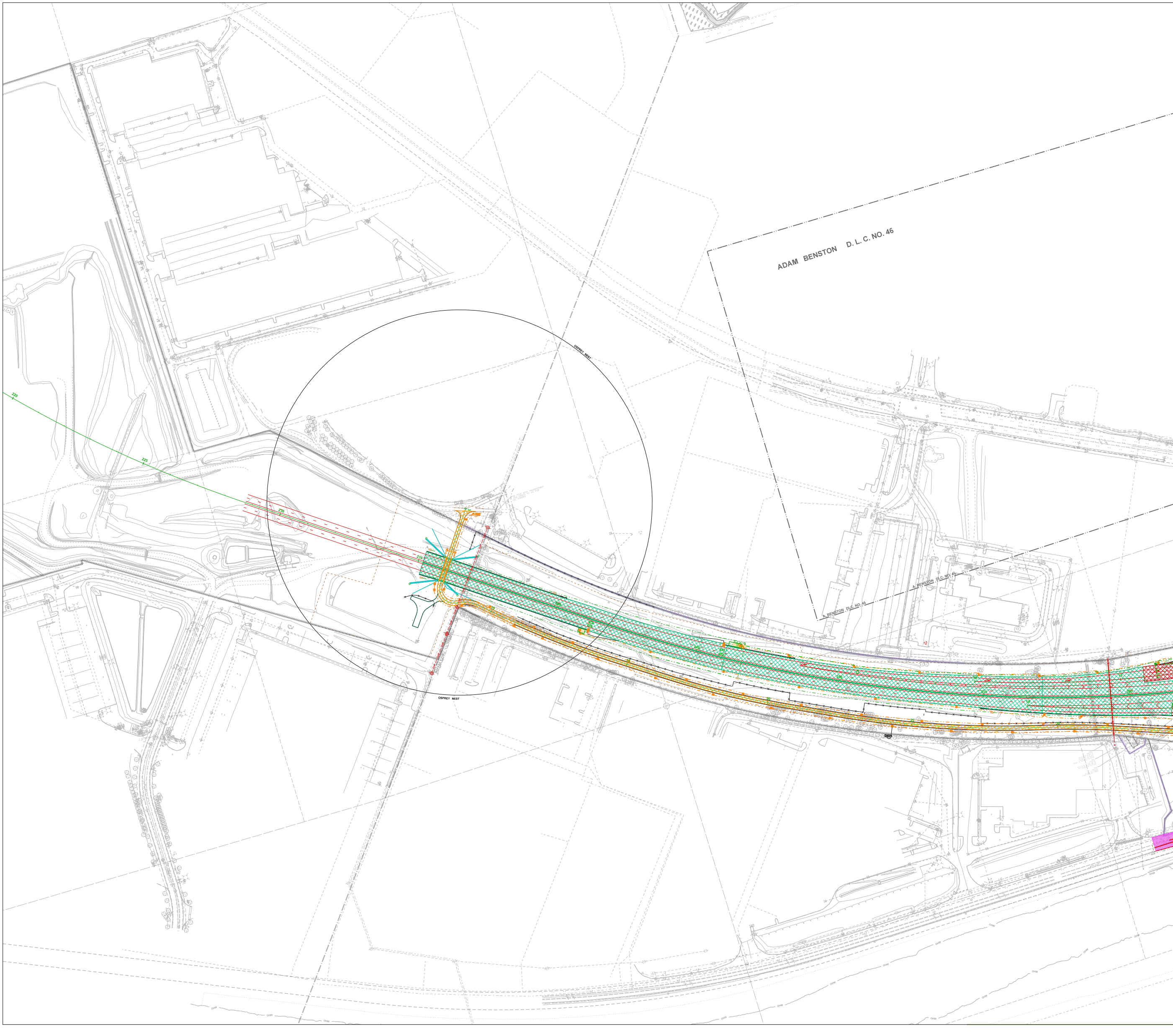
ADAM BENSTON D. L. C. NO. 46
A. BENSTON DLC. NO. 46
A. BENSTON DLC. NO. 46
OSPREY NEST
OSPREY NEST
220
225
230
235
240

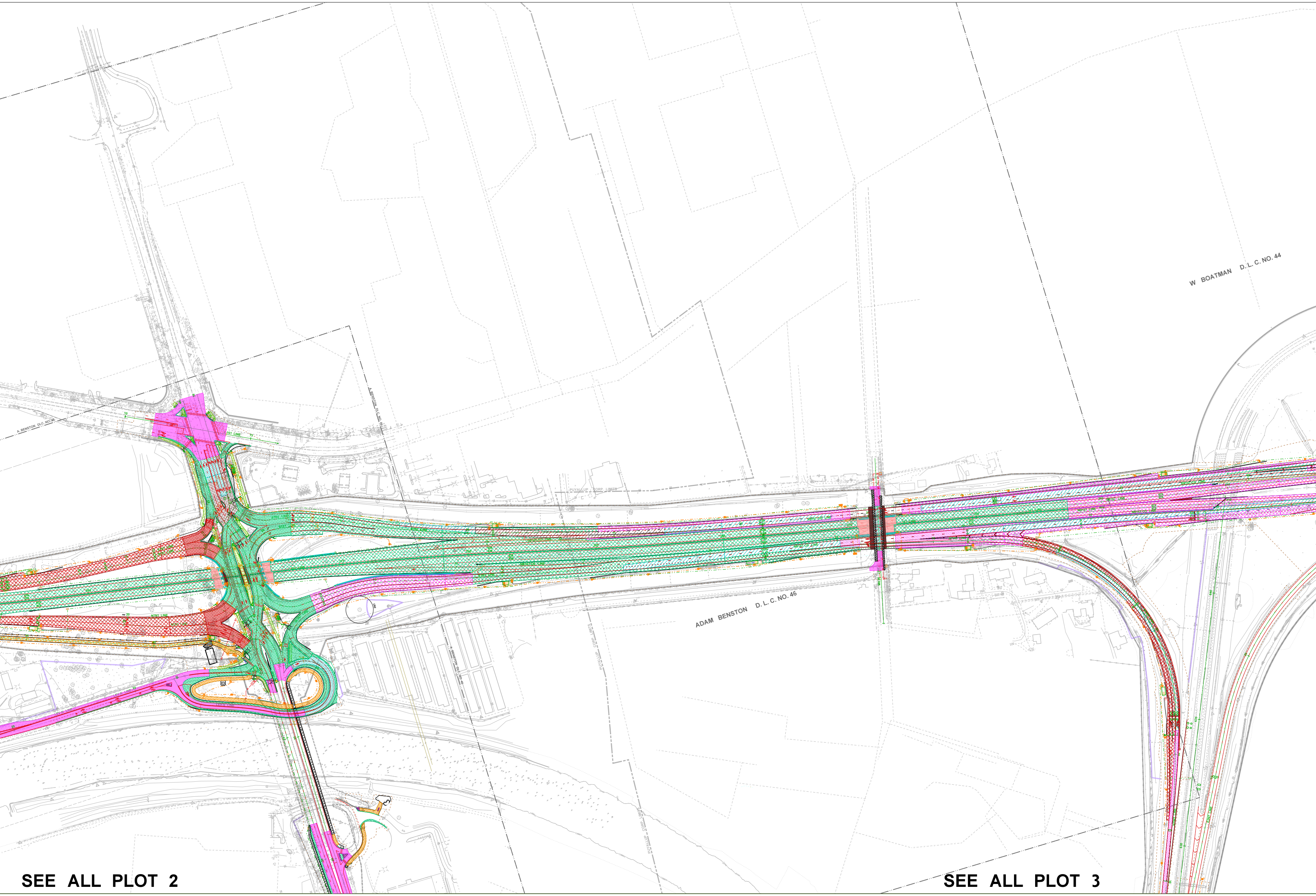
W BOATMAN D.L.C. NO. 44
A. BENSTON DLC. NO. 46
A. BENSTON DLC. NO. 46
161 LINE
PUYALLUP CORP. LIMITS
ADAM BENSTON D.L.C. NO. 46
SEE ALL PLOT 2
SEE ALL PLOT 3

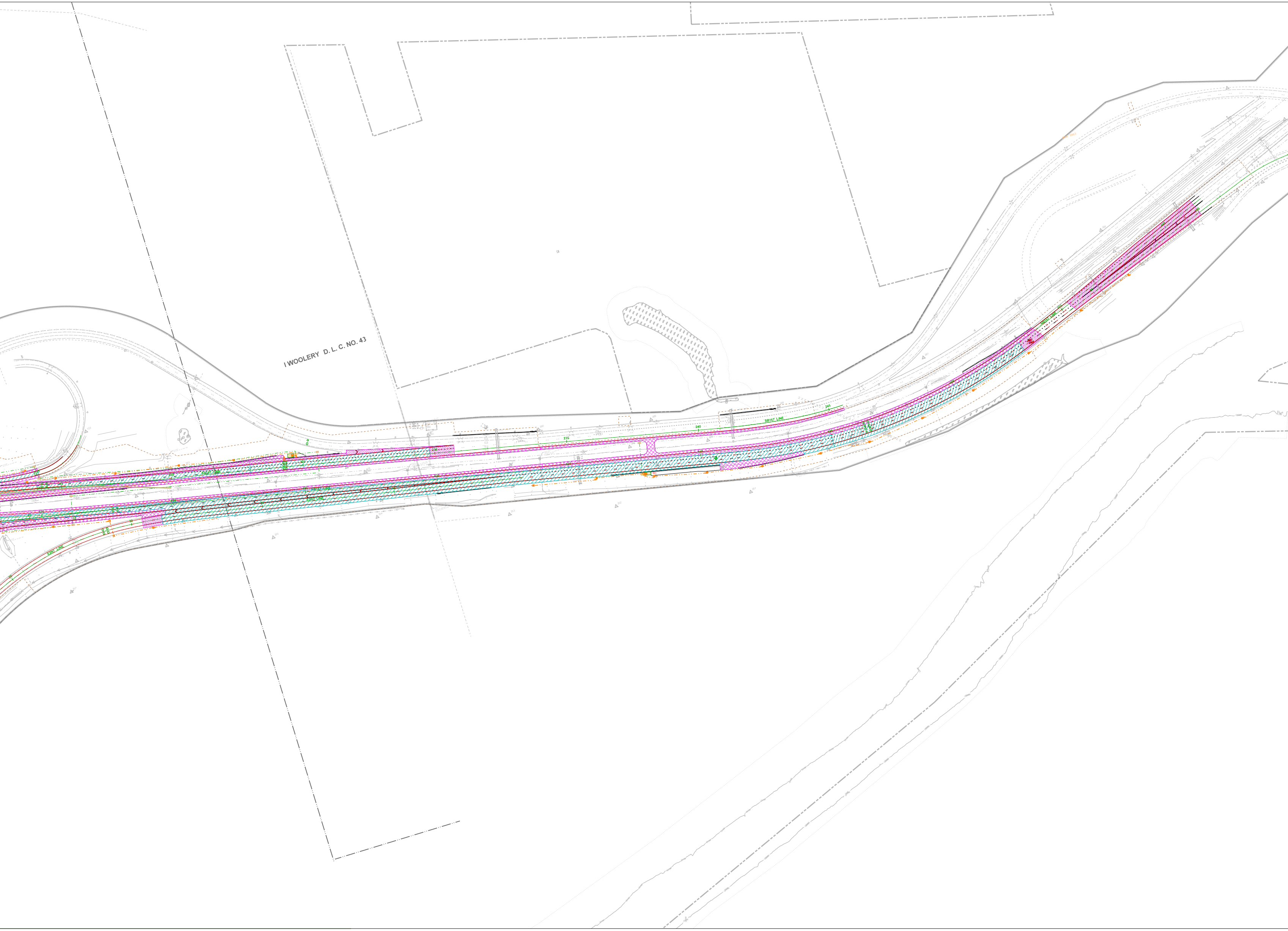
I WOOLERY D. L. C. NO. 43
SB167 LINE
235
240
245
425
440
445

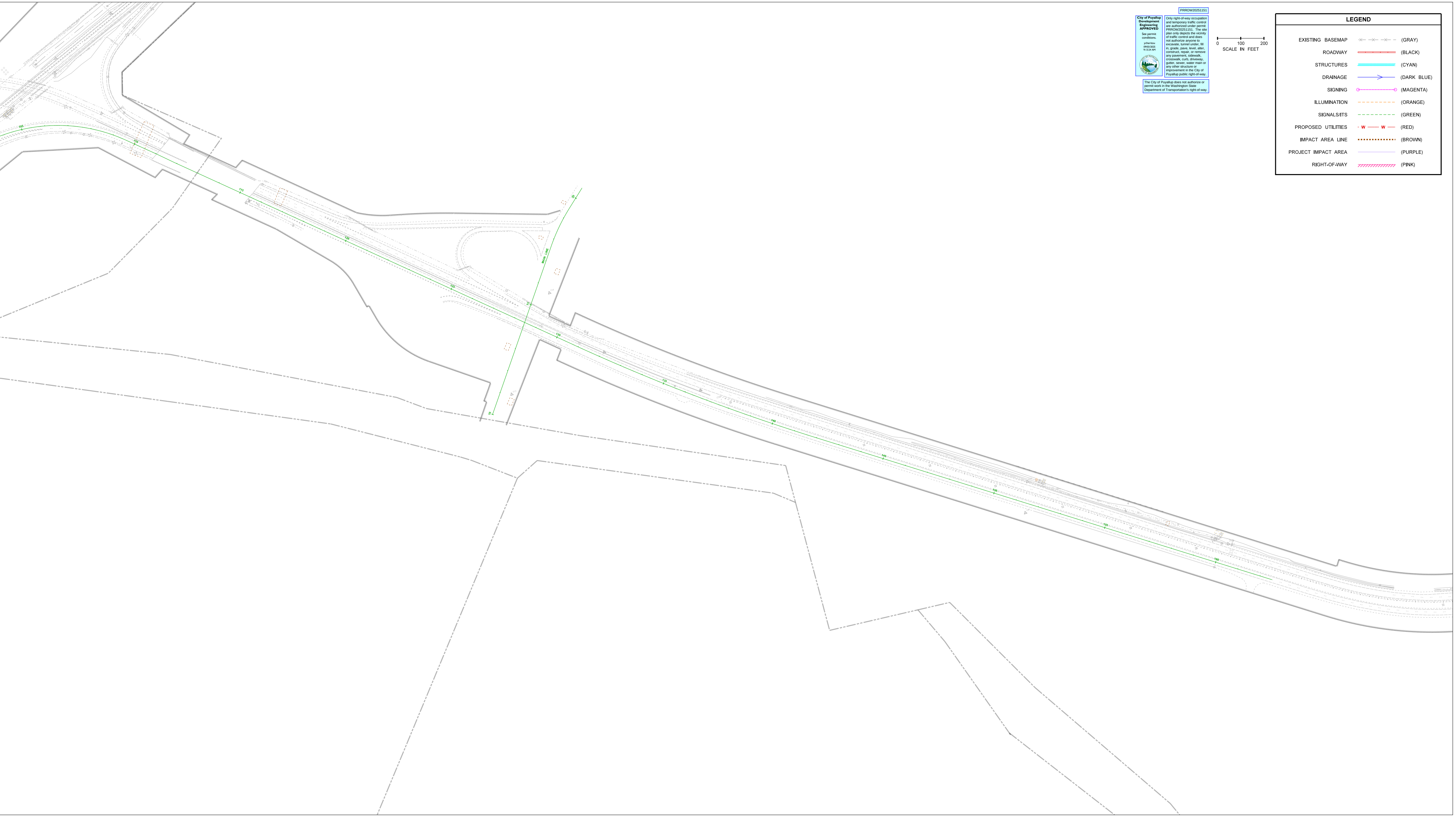
105
110
115
120
125
130
135
140
145
150
155
160
MAIN LINE
10
15
20
0
100
200
SCALE IN FEET

PRROW20251151

City of Puyallup Development Engineering APPROVED

See permit conditions.

ycharitou
09/03/2025
9:13:24 AM

Only right-of-way occupation and temporary traffic control are authorized under permit PRROW20251151. The site plan only depicts the vicinity of traffic control and does not authorize anyone to excavate, tunnel under, fill in, grade, pave, level, alter, construct, repair, or remove any pavement, sidewalk, crosswalk, curb, driveway, gutter, sewer, water main or any other structure or improvement in the City of Puyallup public right-of-way.

The City of Puyallup does not authorize or permit work in the Washington State Department of Transportation's right-of-way.

LEGEND

EXISTING BASEMAP	–×– –×– –×–	(GRAY)
ROADWAY	▬	(BLACK)
STRUCTURES	▬	(CYAN)
DRAINAGE	—>—	(DARK BLUE)
SIGNING	○———○	(MAGENTA)
ILLUMINATION	– – – –	(ORANGE)
SIGNALS/ITS	– – – –	(GREEN)
PROPOSED UTILITIES	W —— W ——	(RED)
IMPACT AREA LINE	··········	(BROWN)
PROJECT IMPACT AREA	——	(PURPLE)
RIGHT-OF-WAY	//////////	(PINK)