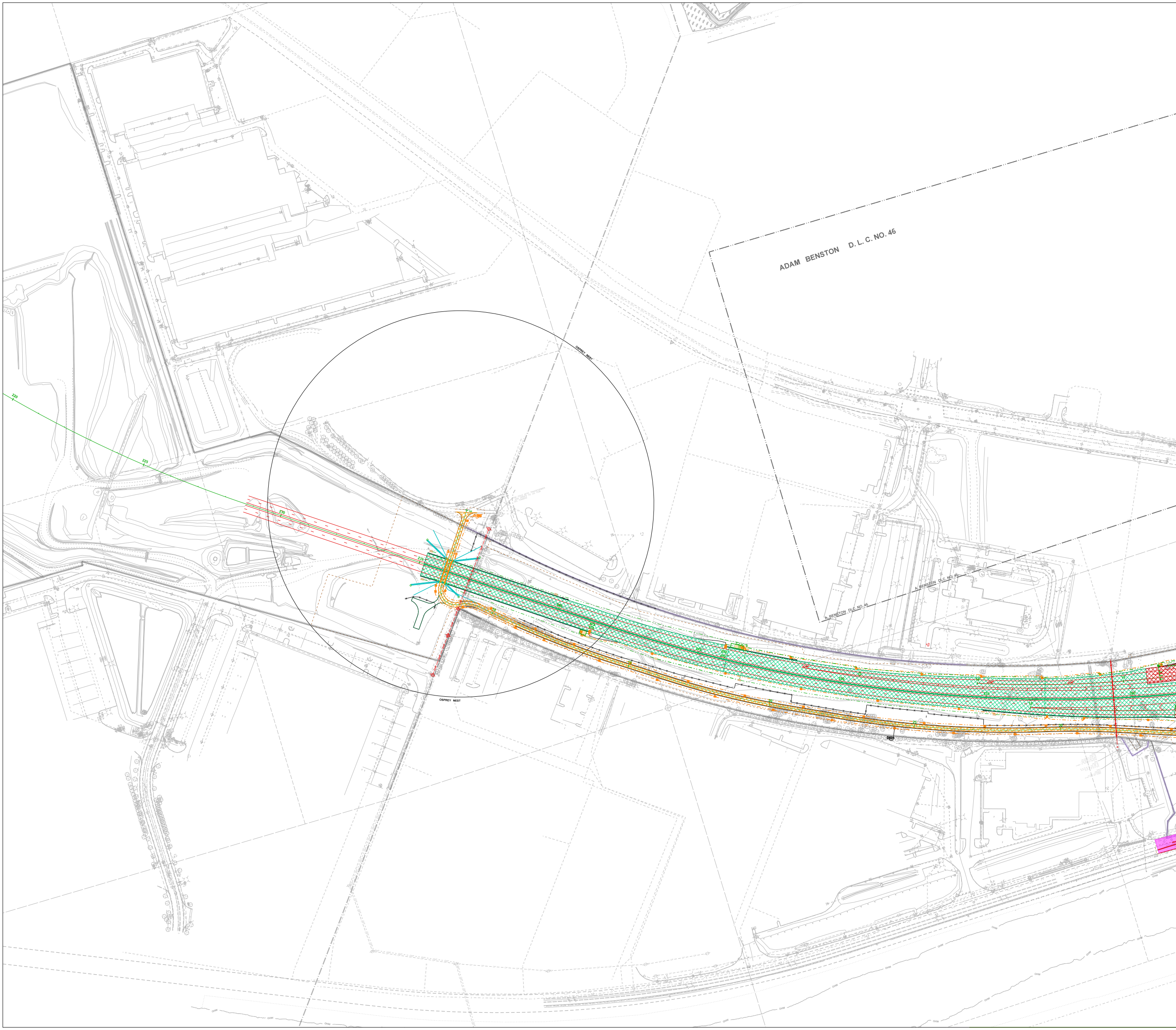
ADAM BENSTON D. L. C. NO. 46
A. BENSTON DLC. NO. 46
A. BENSTON DLC. NO. 46
OSPREY NEST
OSPREY NEST
220
225
230
235
5
10

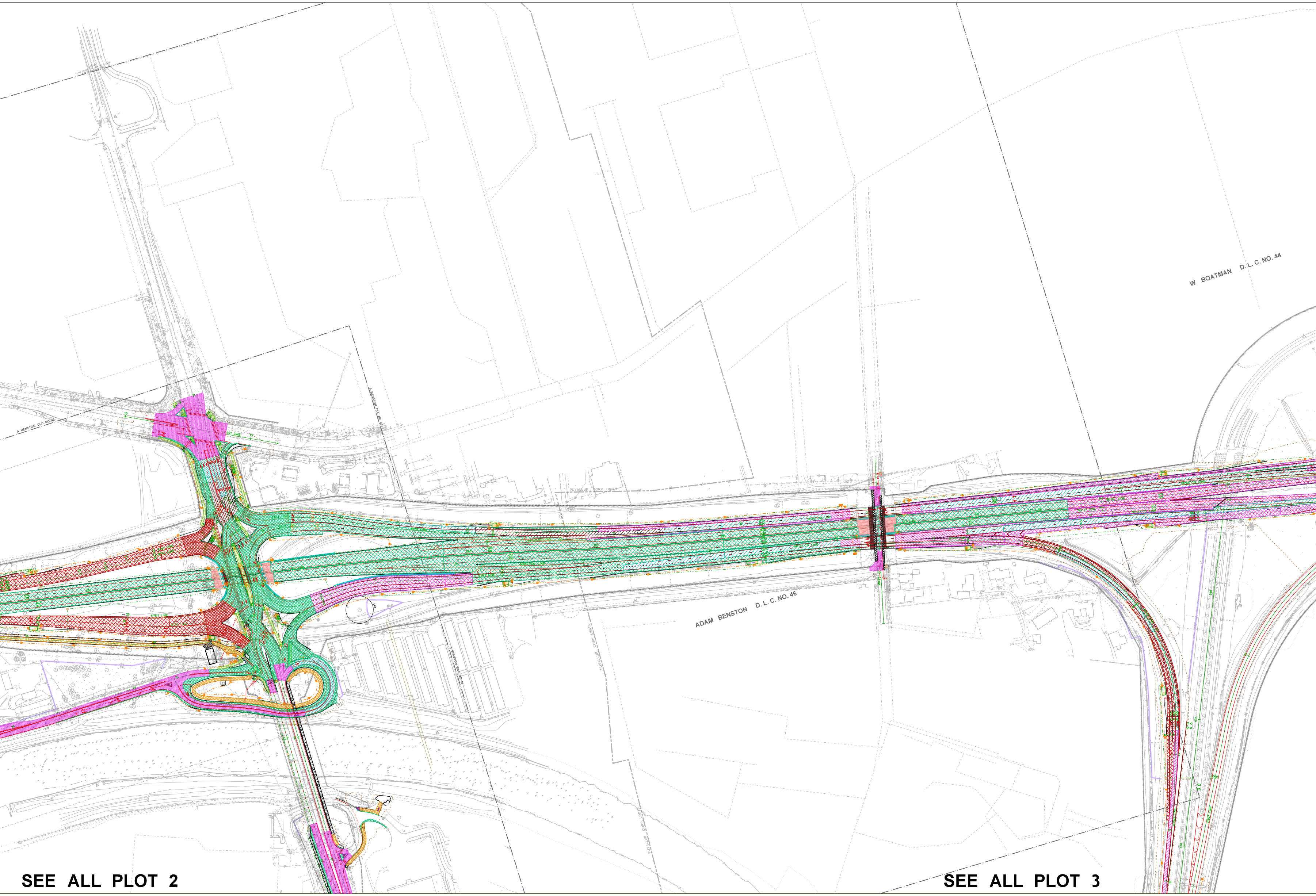
W BOATMAN D. L. C. NO. 44
ADAM BENSTON D. L. C. NO. 46
PUYALLUP CORP. LIMITS

SEE ALL PLOT 2

SEE ALL PLOT 3

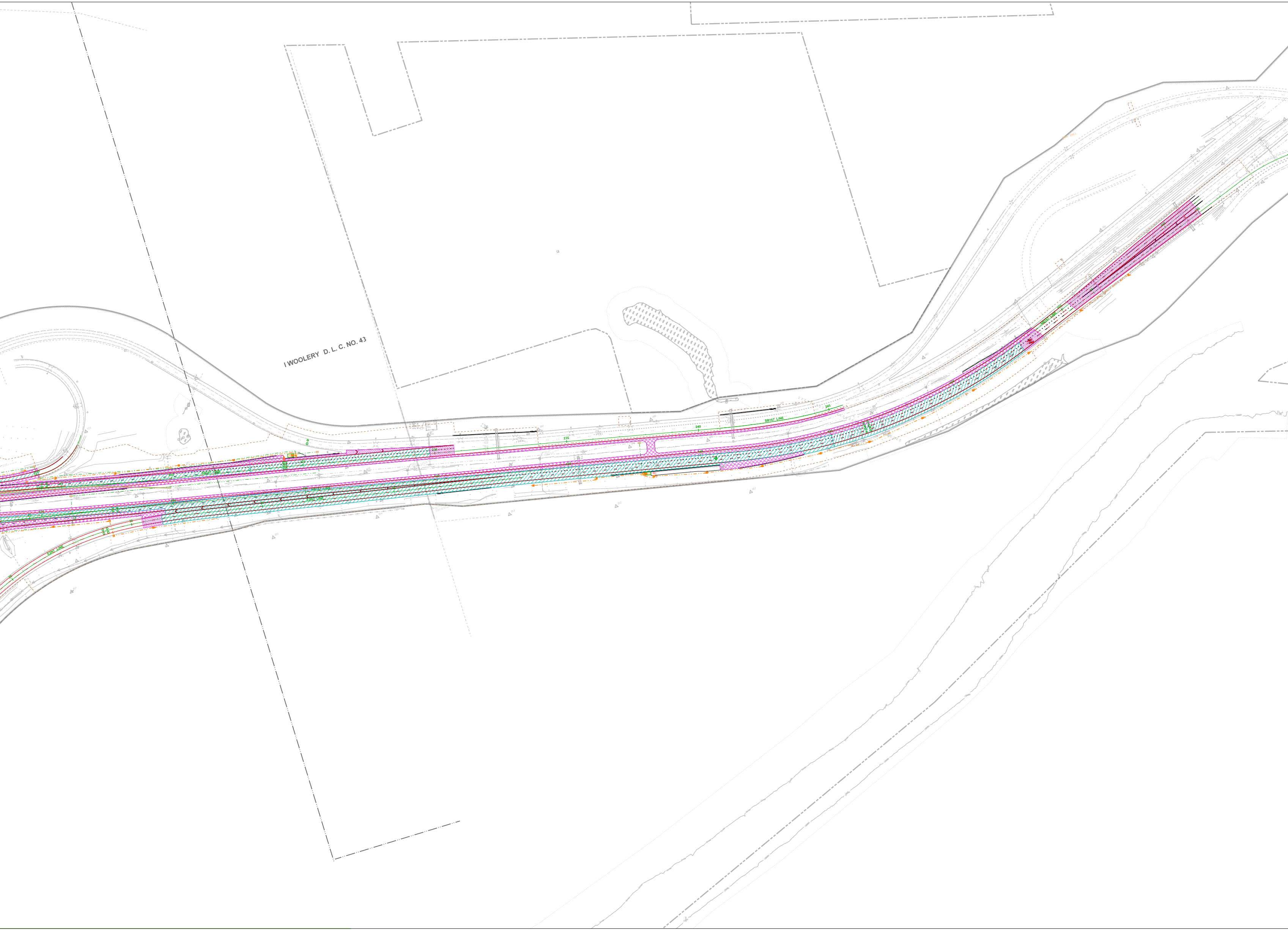
I WOOLERY D. L. C. NO. 43
SB167 LINE
NB167 LINE
E2N7 LINE
220
225
230
235
240
245
420
425
430
435
440
445
35
40

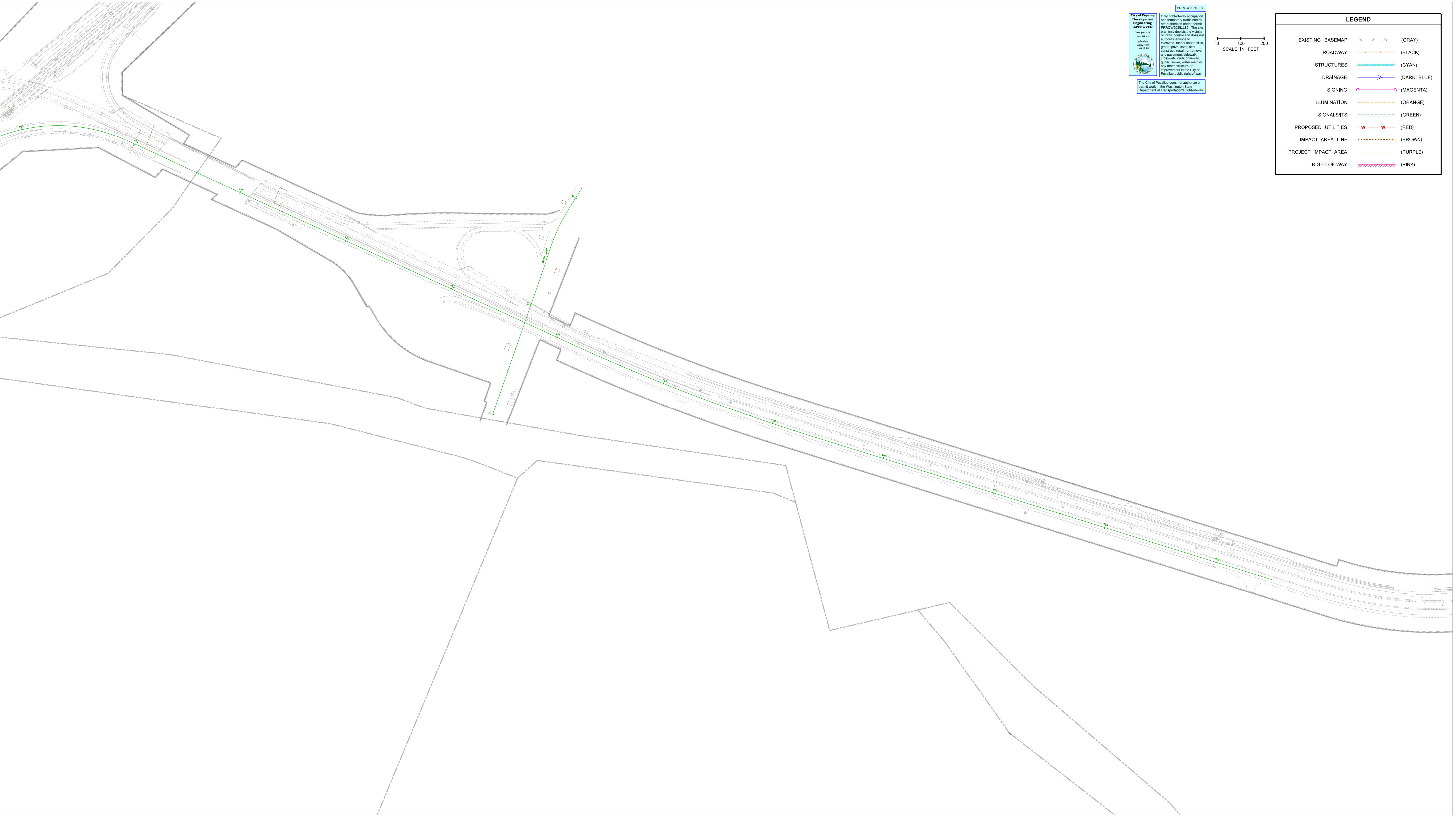
105
110
115
120
125
130
135
140
145
150
155
160
MAIN LINE
10
15
20
714

PRROW20251189

City of Puyallup
Development
Engineering
APPROVED
See permit
conditions.
ycharitou
09/16/2025
1:46:17 PM

Only right-of-way occupation and temporary traffic control are authorized under permit PRROW20251189. The site plan only depicts the vicinity of traffic control and does not authorize anyone to excavate, tunnel under, fill in, grade, pave, level, alter, construct, repair, or remove any pavement, sidewalk, crosswalk, curb, driveway, gutter, sewer, water main or any other structure or improvement in the City of Puyallup public right-of-way.

The City of Puyallup does not authorize or permit work in the Washington State Department of Transportation's right-of-way.

0 100 200
SCALE IN FEET

LEGEND

EXISTING BASEMAP	—x— —x— —x— —	(GRAY)
ROADWAY	═	(BLACK)
STRUCTURES	▨	(CYAN)
DRAINAGE	—→—	(DARK BLUE)
SIGNING	o——o	(MAGENTA)
ILLUMINATION	- - - - - -	(ORANGE)
SIGNALS/ITS	- - - - - -	(GREEN)
PROPOSED UTILITIES	- W —— W —	(RED)
IMPACT AREA LINE	▪▪▪▪▪▪▪	(BROWN)
PROJECT IMPACT AREA	—	(PURPLE)
RIGHT-OF-WAY	//////////////	(PINK)