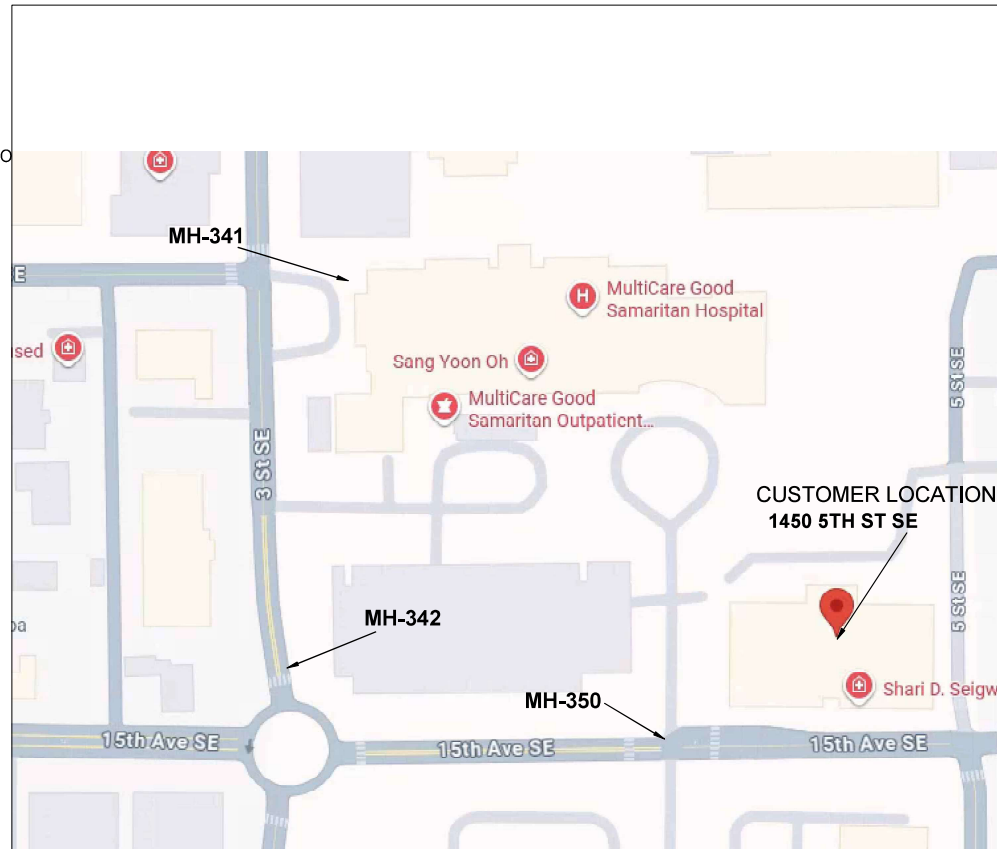


CONSTRUCTION NOTES

1. CALL UTILITY LOCATE AT 811 72 HOURS PRIOR TO TRENCHING OR DIGGING.
2. THE EXISTENCE AND LOCATION OF ANY UNDER GROUND UTILITY PIPES OR DIGGING. STRUCTURE SHOWN ON THESE PLANS WERE OBTAINED BY FIELD INSPECTION AND A SEARCH OF THE AVAILABLE CITY OR COUNTY RECORDS.SINCE THE ACTUAL LOCATION AND NATURE OF THE UNDER GROUND FACILITIES MAY BE SOME WHAT DIFFERENT FROM THE SHOWN. THE CONTRACTOR IS REQUIRED TO VERIFY PRIOR TO EXCAVATION.
3. FOR UNDERGROUND ACTIVITY: TEST AND VENTILATE MANHOLE/UTILITY VAULT PRIOR TO ENTRY. PLACE WARNING DEVICES AND WORK AREA PROTECTION AS REQUIRED,AND USE EYE AND HEAD SAFETY PROTECTION PER STATE,AND LOCAL REGULATIONS.
4. ALL EXCAVATION ,TRENCHING, AND SHORING IS TO ADHERE TO THE CODE OF REGULATIONS(CFR)1926.650 SUBPART P.
 - a. PROVIDED ALL PITS WITH 1'X 1' SLOPE ART ONE END OF EXCAVATION FOR TECHNICIAN INGRESS/EGRESS.
 - b. EXCAVATED SPOILS ARE TO BE NO LESS THAN 24" FROM EDGE OF PIT OR TRENCH.
 - c. BARRICADE ALL OPEN PITS AND TRENCHING FOR PUBLIC SAFETY. ALL BARRICADE MUST BE EQUIPPED WITH FLASHING LIGHTS FOR NIGHT VISIBILITY.
 - d. FOR PITS GREATER THAN 4' IN DEPTH ,USE APPROPRIATE SHORING FOR WALL STABILITY
5. TRENCH COVER IS TO BE 9" MINIMUM AND FREE OF ROCKS,DEBRIS,AND CLODS,THE TRENCH IS TO BE A MINIMUM OF 9" COVER IN DEVELOPED AREAS AND A MINIMUM OF 48" OF COVER IN UNDEVELOPED AREAS (ANY VARIANCE FROM THESE STANDARDS WILL BE SPECIFIED ON THE PLANS)
6. ALL ASPHALT/CONCRETE AND LANDSCAPING REMOVED, DISTURBED, OR DAMAGES AS A RESULT OF CONSTRUCTION SHALL BE RESTORED TO ORIGINAL CONDITION OR BETTER.
7. NORMAL / GUIDED-BORING METHOD RECOMMENDED WHEN BORING.
8. ADHERE TO AIRTIGHT GUIDELINES UNLESS OTHERWISE NOTED.
9. BOND BURIED/AERIAL FACILITIES AS A REQUIRED BY JURISDICTIONAL AGENCY(S).
10. AERIAL FACILITIES ARE TO BE TESTED PRIOR TO BEGINING WORK PER STATE AND LOCAL REGULATIONS.
11. ALL WORK AREA PROTECTION FOR TRAFFIC CONTROL IS TO BE WITH APPROVED WARNING DEVICES AND PLACED PER STATE DEPARTMENT OF TRANSPORTATION AND/OR PUBLIC WORKS ENGINEERING.DEPARTMENT STANDARDS AND SPECIFICATIONS.IF REQUIRED ,A TRAFFIC CONTROL PLAN SHALL BE SUBMITTED TO THE REQUESTING PERMITTING AGENCY.PRIOR TO BEGINNING WORK, PERMITTING AGENCIES MUST BE NOTIFIED 48 HOURS IN ADVANCE OF CONSTRUCTION ACTIVITIES.
12. EXISTING PEDESTRIAN CROSSWALKS AND WALKING AREAS SHALL BE MAINTAINED AT ALL TIMES. AS NECESSARY, TEMPORARY PEDESTRIAN CROSSWALKS AND WALKING AREAS SHALL BE PROVIDED AND MAINTAINED PER STATE DEPARTMENT OF TRANSPORTATION AND/OR PUBLIC WORKS ENGINEERING DEPARTMENT STANDARDS AND SPECIFICATIONS.
13. THE FOLLOWING FOOTAGES ARE ESTIMATES.FOOTAGES TO BE VERIFIED PRIOR TO CONSTRUCTIONS.

VICINITY MAP



PERMITS

	YES	NO
DESIGNED SERVICES:	<input type="checkbox"/>	<input type="checkbox"/>
HELD ORDERS:	<input type="checkbox"/>	<input type="checkbox"/>
ROW REQUIRED:	<input type="checkbox"/>	<input type="checkbox"/>
CITY:	<input type="checkbox"/>	<input type="checkbox"/>
COUNTY:	<input type="checkbox"/>	<input type="checkbox"/>
STATE:	<input type="checkbox"/>	<input type="checkbox"/>
RAIL ROAD:	<input type="checkbox"/>	<input type="checkbox"/>
LOOP QUAL:	<input type="checkbox"/>	<input type="checkbox"/>
PREMIS FORM:	<input type="checkbox"/>	<input type="checkbox"/>
ADDITIONAL PERMIT INFO:		
CONFORMANCE TEST:		
SEE NDS		
LCON NAME:	CONNOR	
LCON NUMBER:	253-355-8326	
FIBER ENGINEER:	CARLA DESPRES	
FIBER ENGINEER CONTACT:	253-229-2155	
FIELD ENGINEER:		
FIELD ENGINEER CONTACT:		
CUSTOMER NAME:	GRANITE TELECOMMUNICATIONS	
ADDRESS:	1450 5TH ST SE PUYALLUP, WA, 98372.	
TOTAL PLUF FIBER PLACEMENT: 0'		
TOTAL PLAF FIBER PLACEMENT: 0'		
TOTAL INBF FIBER PLACEMENT: 0'		
TOTAL BORE: 0'		
TOTAL TRENCH: 0'		

NARRATIVE:THIS PROJECT WILL PROVIDE CMS SERVICE TO 1450 5TH ST SE. EXISTING 24 STUB CABLE FROM POF_MH-341 TO MH-341 IN EXISTING CONDUIT. EXISTING 24 FIBER CABLE FROM MH-341 TO MH-342 IN EXISTING CONDUIT. EXISTING 24 FIBER CABLE FROM MH-342 TO MH-350 IN EXISTING CONDUIT.EXISTING 24 FIBER CABLE FROM MH-350 TO CUSTOMER MPOP PASSING THROUGH HH-1450 IN EXISTING CONDUIT.

	CUSTOMER INFORMATION	ENGINEERING CONTACT	CONTRACT ENGINEER	 CenturyLink SECTION: 34 TOWNSHIP: 20N RANGE: 4E	EXCEPT AS MAY BE OTHERWISE PROVIDED BY CONTRACT, THESE DRAWINGS AND SPECIFICATIONS SHALL REMAIN THE PROPERTY OF CENTURY LINK BEING ISSUED IN STRICT CONFIDENCE		
	NAME: GRANITE TELECOMMUNICATIONS	NAME: CARLA DESPRES	NAME: GRAHAM HOWARD				
	ADDRESS: 1450 5TH ST SE	PHONE: 253-229-2155	PHONE: 662-891-2816				
	CITY, STATE: PUYALLUP ,WA						
	ZIP CODE: 98372		CYIENT INC				
	CLLI: PYLPWA01						

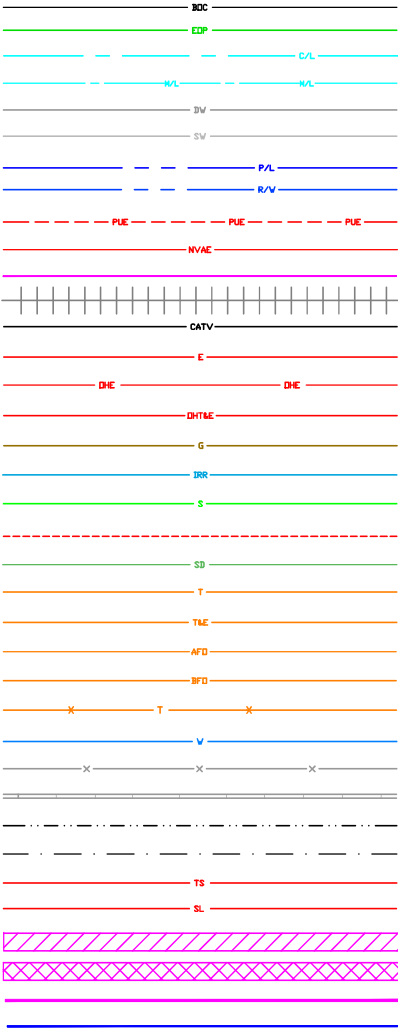


SCALE: 1"=30'	REVISION: 02
JOB: C.3069442	DATE: 10/06/2025 SH: 01 OF 05


LEGEND SHEET

SYMBOLOLOGY

BACK OF CURB
EDGE OF PAVEMENT
CENTERLINES
MONUMENT LINE
DRIVEWAY
SIDEWALK
PROPERTY LINE
RIGHT OF WAY
PUE
NON-VEHICLE-ACCESS EASEMENT
MATCHLINE
RAILROAD
CATV LINE
ELECTRIC
OVERHEAD ELECTRIC
OVERHEAD T & E
GAS
IRRIGATION
SEWER
SITE TRIANGLE
STORM DRAIN
TELEPHONE
JOINT TRENCH TELCO/ELEC
AERIAL UTILITY (FIBER OPTIC)
BURIED UTILITY (FIBER OPTIC)
ABN TELCO
WATER
FENCE
WALL
CITY LIMITS
COUNTY LINE
TRAFFIC SIGNAL
STREET LIGHT
BORE
ASPHALT CUT & RESTORE
TRENCH
EXISTING CONDUIT



XX' TRENCH FOOTAGE
XX' ASPHALT CUT FOOTAGE
XX' BORE FOOTAGE
X' SLACK LOOP FOOTAGE
ALL PROPOSED EQUIPMENT WILL BE BOLD



CUSTOMER INFORMATION
NAME: GRANITE TELECOMMUNICATIONS
ADDRESS: 1450 5TH ST SE
CITY, STATE: PUYALLUP, WA
ZIP CODE: 98372
CLLI: PYLPWA01

ENGINEERING CONTACT
NAME: CARLA DESPRES
PHONE: 253-229-2155

CONTRACT ENGINEER
NAME: GRAHAM HOWARD
PHONE: 662-891-2816
CYIENT INC



CenturyLink
SECTION: 34
TOWNSHIP: 20N
RANGE: 4E

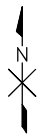
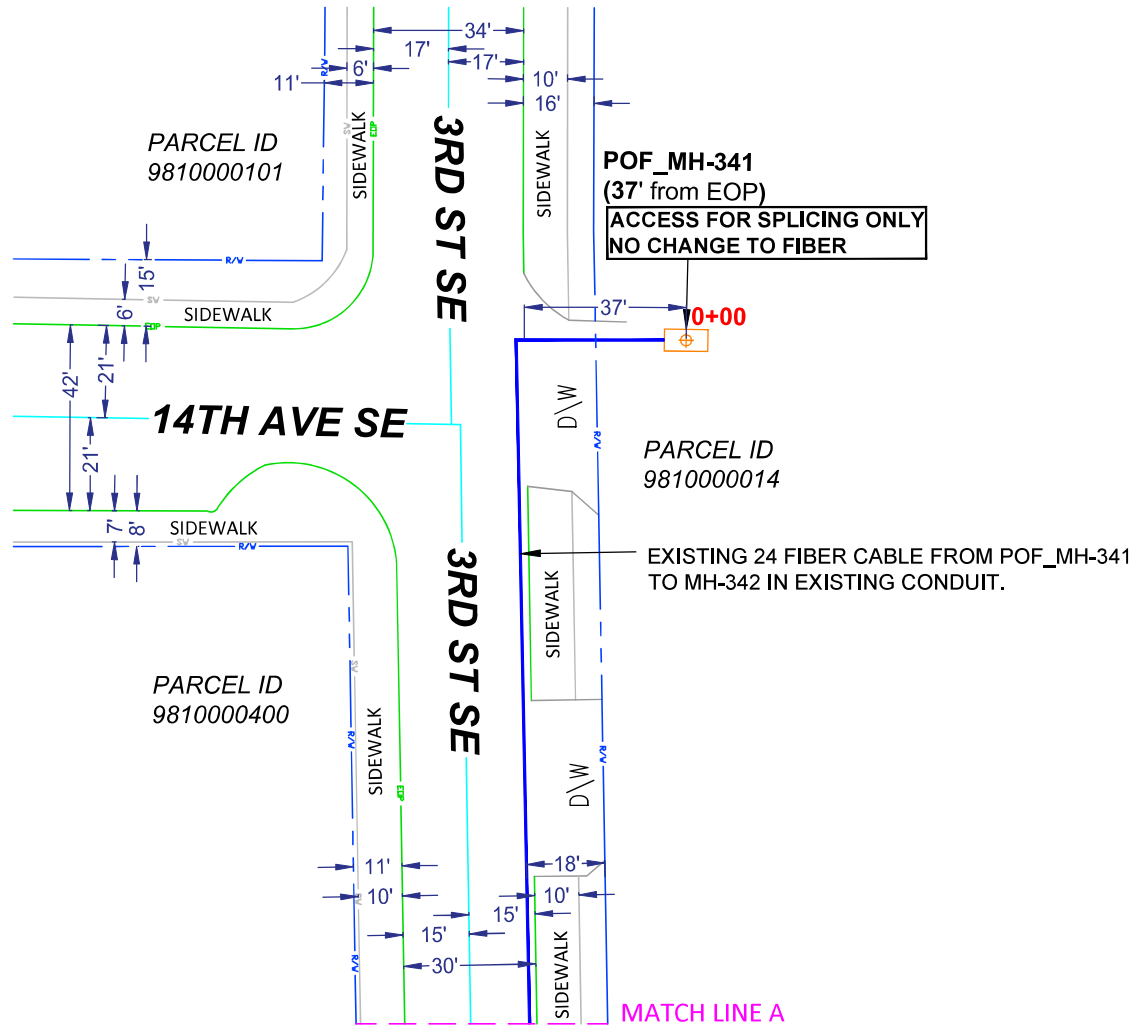
EXCEPT AS MAY BE OTHERWISE PROVIDED BY CONTRACT, THESE DRAWINGS AND SPECIFICATIONS SHALL REMAIN THE PROPERTY OF CENTURY LINK BEING ISSUED IN STRICT CONFIDENCE

SCALE: 1"=30'
JOB: C.3069442 DATE: 10/06/2025 SH: 02 OF 05
REVISION: 02

PRFUP20250871



The City of Puyallup does not authorize or permit work on private property or outside City limits.




CUSTOMER INFORMATION
NAME: GRANITE TELECOMMUNICATIONS
ADDRESS: 1450 5TH ST SE
CITY, STATE: PUYALLUP , WA
ZIP CODE: 98372
CLLI: PYLPWA01

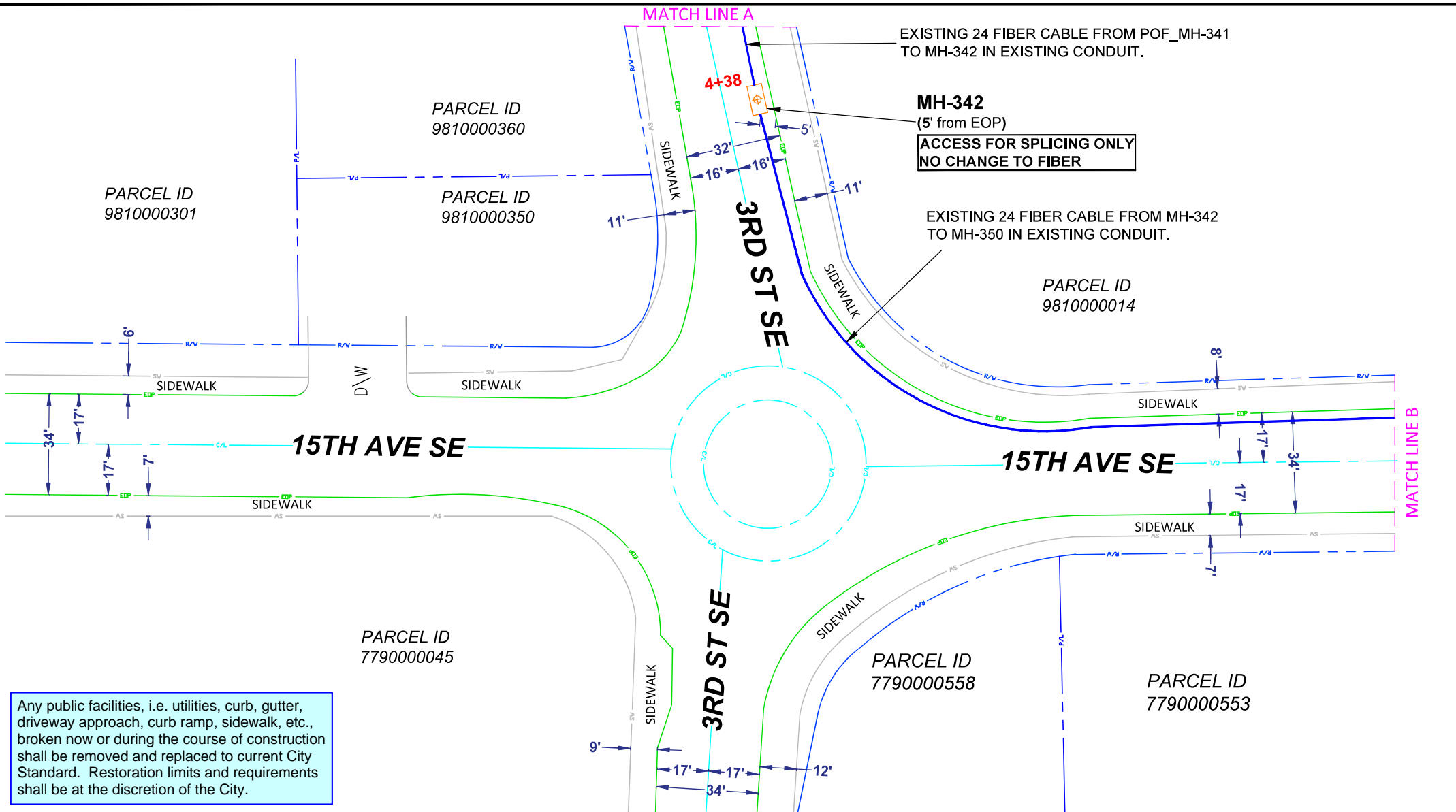
ENGINEERING CONTACT
NAME: CARLA DESPRES
PHONE: 253-229-2155
 **CenturyLink®**

CONTRACT ENGINEER
NAME: GRAHAM HOWARD
PHONE: 662-891-2816
CYIENT INC



 **CenturyLink®**
SECTION: 34
TOWNSHIP: 20N
RANGE: 4E

EXCEPT AS MAY BE OTHERWISE PROVIDED BY CONTRACT, THESE DRAWINGS AND SPECIFICATIONS SHALL REMAIN THE PROPERTY OF CENTURY LINK BEING ISSUED IN STRICT CONFIDENCE.
SCALE: 1"=30'
REVISION: 02
JOB: C.3069442 DATE: 10/06/2025 SH: 03 OF 05



CUSTOMER INFORMATION
NAME: GRANITE TELECOMMUNICATIONS
ADDRESS: 1450 5TH ST SE
CITY, STATE: PUYALLUP, WA
ZIP CODE: 98372
CLLI: PYLPWA01

ENGINEERING CONTACT
NAME: CARLA DESPRES
PHONE: 253-229-2155



CONTRACT ENGINEER
NAME: GRAHAM HOWARD
PHONE: 662-891-2816

CYIENT INC




SECTION: 34
TOWNSHIP: 20N
RANGE: 4E

EXCEPT AS MAY BE OTHERWISE PROVIDED BY CONTRACT, THESE DRAWINGS AND SPECIFICATIONS SHALL REMAIN THE PROPERTY OF CENTURY LINK BEING ISSUED IN STRICT CONFIDENCE

SCALE: 1"=30'
JOB: C.3069442 DATE: 10/06/2025 SH: 04 OF 05
REVISION: 02

PRFUP20250871



CUSTOMER LOCATION 1450 5TH ST SE

PARCEL ID
9810000643MPOP
10+24PARCEL ID
9810000643PARCEL ID
9810000014EXISTING 24 FIBER CABLE FROM MH-342
TO MH-350 IN EXISTING CONDUIT.MH-350
(14' from EOP)ACCESS FOR SPLICING ONLY
NO CHANGE TO FIBER

4TH ST SE

4TH ST SE

15TH AVE SE

15TH AVE SE

EXISTING 24 FIBER CABLE FROM MH-350 TO
CUSTOMER MPOP PASSING THROUGH
HH-1450 IN EXISTING CONDUIT.PARCEL ID
7790000554PARCEL ID
7790000553

Any public facilities, i.e. utilities, curb, gutter,
driveway approach, curb ramp, sidewalk, etc.,
broken now or during the course of construction
shall be removed and replaced to current City
Standard. Restoration limits and requirements
shall be at the discretion of the City.



CUSTOMER INFORMATION

NAME: GRANITE TELECOMMUNICATIONS
ADDRESS: 1450 5TH ST SE
CITY, STATE: PUYALLUP, WA
ZIP CODE: 98372
CLLI: PYLPWA01

ENGINEERING CONTACT

NAME: CARLA DESPRES
PHONE: 253-229-2155



CONTRACT ENGINEER

NAME: GRAHAM HOWARD
PHONE: 662-891-2816

CYIENT INC

CALL TWO WORKING DAYS
BEFORE YOU DIG

811



SECTION: 34
TOWNSHIP: 20N
RANGE: 4E

EXCEPT AS MAY BE OTHERWISE PROVIDED BY CONTRACT, THESE DRAWINGS AND SPECIFICATIONS
SHALL REMAIN THE PROPERTY OF CENTURY LINK BEING ISSUED IN STRICT CONFIDENCE

SCALE: 1"=30'

REVISION: 02

JOB: C.3069442 DATE: 10/06/2025 SH: 05 OF 05