

**PUYALLUP STATION PARKING**

**RTA/CN 0612-18  
CONTRACT S300017  
PUYALLUP STATION PARKING AND ACCESS  
IMPROVEMENTS**

**DESIGN PACKAGE #3 - 4TH ST NW & W  
STEWART AVE SIGNAL CABINET RELOCATION  
CITY OF PUYALLUP - CIVIL PERMIT  
#E-21-0599 RESUBMITTAL #2 4/18/2022**

PREPARED BY:



SUBMITTED BY: Sara Roberts DATE: 2/18/22

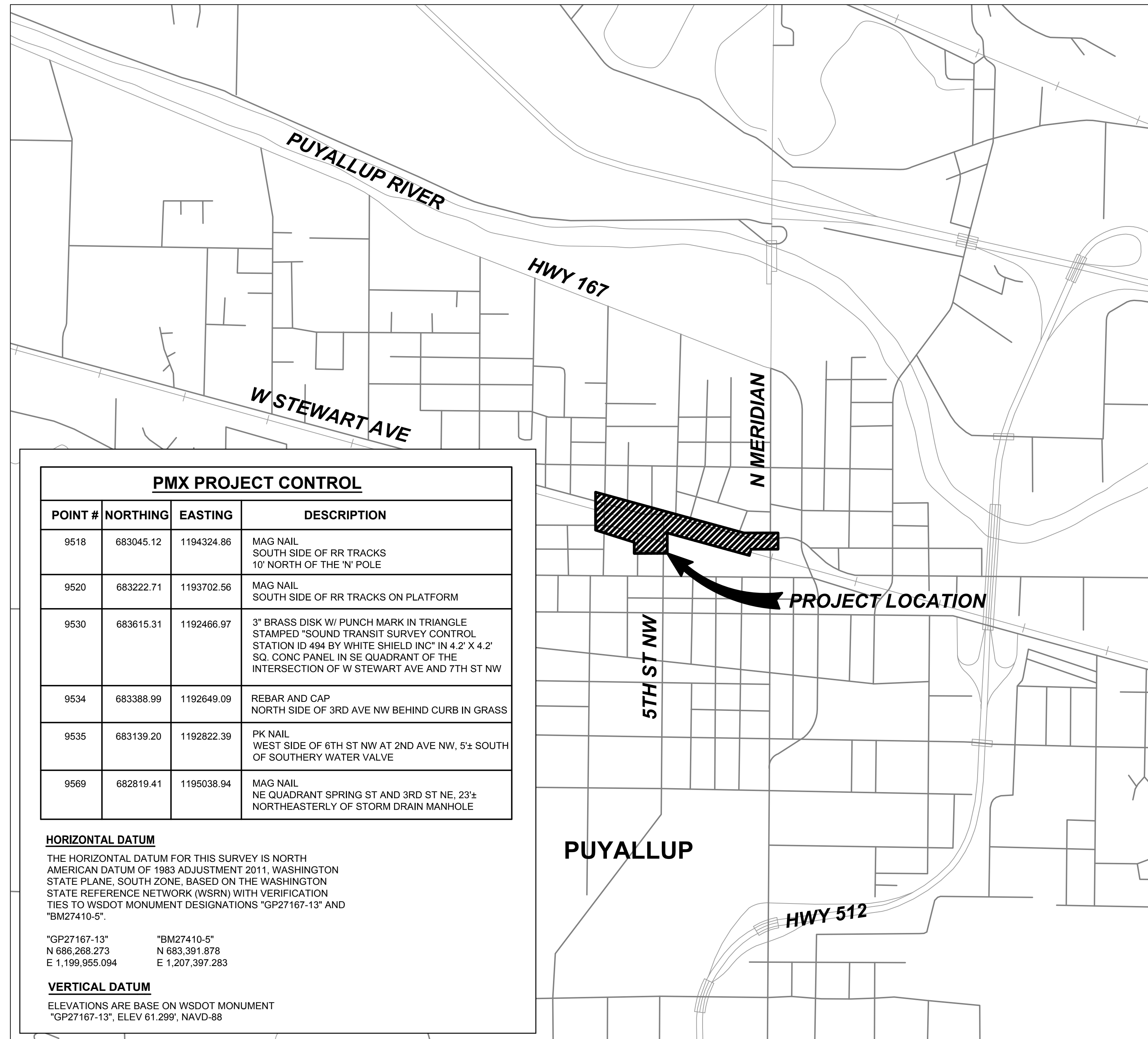
NAME: SARA ROBERTS  
TITLE: DESIGN MANAGER

REVIEWED BY: \_\_\_\_\_ DATE: \_\_\_\_\_

NAME: GREG SHIMIZU  
TITLE: PROJECT MANAGER

THE PREPARATION OF THIS DOCUMENT HAS BEEN FINANCED IN PART THROUGH A GRANT FROM THE U.S. DEPARTMENT OF TRANSPORTATION FEDERAL TRANSIT ADMINISTRATION UNDER THE URBAN MASS TRANSPORTATION ACT OF 1964, AS AMENDED, AND IN PART BY THE CENTRAL PUGET SOUND REGIONAL TRANSIT AUTHORITY DISTRICT OF WASHINGTON, AND THE STATE OF WASHINGTON

APPROVED  
BY: [Signature]  
CITY OF PUYALLUP  
ENGINEERING SERVICES  
DATE: 04/18/2022  
NOTE: THIS APPROVAL IS VOID AFTER 1 YEAR FROM APPROVAL DATE. THE CITY WILL NOT BE RESPONSIBLE FOR ERRORS AND/OR OMISSIONS ON THESE PLANS. FIELD CONDITIONS MAY DICTATE CHANGES TO THESE PLANS AS DETERMINED BY THE ENGINEERING SERVICES MANAGER



PMX PROJECT CONTROL			
POINT #	NORTHING	EASTING	DESCRIPTION
9518	683045.12	1194324.86	MAG NAIL SOUTH SIDE OF RR TRACKS 10' NORTH OF THE 'N' POLE
9520	683222.71	1193702.56	MAG NAIL SOUTH SIDE OF RR TRACKS ON PLATFORM
9530	683615.31	1192466.97	3" BRASS DISK W/ PUNCH MARK IN TRIANGLE STAMPED "SOUND TRANSIT SURVEY CONTROL STATION ID 494 BY WHITE SHIELD INC" IN 4.2' X 4.2' SQ. CONC PANEL IN SE QUADRANT OF THE INTERSECTION OF W STEWART AVE AND 7TH ST NW
9534	683388.99	1192649.09	REBAR AND CAP NORTH SIDE OF 3RD AVE NW BEHIND CURB IN GRASS
9535	683139.20	1192822.39	PK NAIL WEST SIDE OF 6TH ST NW AT 2ND AVE NW, 5± SOUTH OF SOUTHERY WATER VALVE
9569	682819.41	1195038.94	MAG NAIL NE QUADRANT SPRING ST AND 3RD ST NE, 23± NORTHEASTERLY OF STORM DRAIN MANHOLE

**HORIZONTAL DATUM**  
THE HORIZONTAL DATUM FOR THIS SURVEY IS NORTH AMERICAN DATUM OF 1983 ADJUSTMENT 2011, WASHINGTON STATE PLANE, SOUTH ZONE, BASED ON THE WASHINGTON STATE REFERENCE NETWORK (WSRN) WITH VERIFICATION TIES TO WSDOT MONUMENT DESIGNATIONS "GP27167-13" AND "BM27410-5".

"GP27167-13" N 686,268.273 E 1,199,955.094  
"BM27410-5" N 683,391.878 E 1,207,397.283

**VERTICAL DATUM**  
ELEVATIONS ARE BASE ON WSDOT MONUMENT "GP27167-13", ELEV 61.299', NAVD-88

**CONTRACT LOCATION MAP**

LOCATED IN THE S 1/2 OF THE NE 1/4 OF SECTION 28 AND THE SW 1/4 OF THE NW 1/4 AND NW 1/4 OF THE SW 1/4 OF SECTION 27, TOWNSHIP 20 NORTH, RANGE 4 EAST, W.M. PIERCE COUNTY, WASHINGTON

City of Puyallup  
Development & Permitting Services  
**ISSUED PERMIT**

Building	Planning
Engineering	Public Works
Fire	Traffic

**BOOK 1 OF 1**

DRAWING No.:  
**GEN-GZT131**  
FACILITY ID:  
F1592  
SHEET No.: REV:

02/14/22 | 11:55 AM | BYRONR  
U:\19001-19350\1900096 - ST PSA190 - CAD\01 - GENERAL\DP-3 - 4TH ST NW & W STEWART ST SIGNAL PERMIT.DWG

INDEX OF DRAWINGS


SHT. No.	DWG. No.	REV	TITLE
<b>GENERAL</b>			
1	GEN-GZT131	0	TITLE PAGE
2	GEN-GZI132	0	INDEX OF DRAWINGS
3	GEN-GZK133	0	KEY PLAN
<b>CIVIL</b>			
<b>REMOVAL AND DEMOLITION PLANS</b>			
4	F1592-CXP309	0	DEMOLITION AND REMOVAL PLAN
<b>ROADWAY PLANS</b>			
5	F1592-CRP309	0	ROADWAY PLAN
<b>CURB RAMP DETAILS</b>			
6	F1592-CPD140	0	CURB RAMP DETAILS
<b>PAVING DETAILS</b>			
7	F1592-CPD141	0	PAVING DETAILS
<b>CHANNELIZATION PLANS</b>			
8	F1592-CMP309	0	CHANNELIZATION PLAN
<b>SIGNAGE PLANS</b>			
9	F1592-CNP308	0	SIGNAGE PLAN
<b>SIGNAGE SCHEDULES</b>			
10	F1592-CNS302	0	SIGNAGE SCHEDULE
<b>TRAFFIC</b>			
<b>SIGNALIZATION</b>			
11	F1592-TSP201	0	SIGNALIZATION PLAN - 4TH ST NW & W STEWART AVE
12	F1592-TSP202	0	SIGNALIZATION PLAN - 5TH ST NW
13	F1592-TSS202	0	WIRING SCHEDULE - 4TH ST NW & W STEWART AVE
14	F1592-TSS203	0	TERMINATION DIAGRAM - 4TH ST NW & W STEWART AVE

Xrefs:  
xGB--TB22x34 - DP-

02/18/22 | 1:05 PM | BYRONR  
U:\19001-19350\1900096 - ST PSA190 - CAD\01 - GENERAL\DP-3 - 4TH ST NW & W STEWART ST SIGNAL PERMITS\17-GEN-GZI132 - PERMIT.DWG

**City of Puyallup**  
Development & Permitting Services  
**ISSUED PERMIT**


Building	Planning
Engineering	Public Works
Fire	Traffic

APPROVED  
BY:   
CITY OF PUYALLUP  
ENGINEERING SERVICES  
DATE: 04/18/2022

NOTE: THIS APPROVAL IS VOID AFTER 1 YEAR FROM APPROVAL DATE.  
THE CITY WILL NOT BE RESPONSIBLE FOR ERRORS AND/OR OMISSIONS ON THESE PLANS. FIELD CONDITIONS MAY DICTATE CHANGES TO THESE PLANS AS DETERMINED BY THE ENGINEERING SERVICES MANAGER.

**CIVIL PERMIT RESUBMITTAL**

DESIGNED BY:  
D. JUNG  
DRAWN BY:  
B. RONIA  
CHECKED BY:  
J. LEHMAN  
APPROVED BY:  
S. ROBERTS



LINE IS 1" AT FULL SCALE



PACKAGE # DP-3 PUBLIC RIGHT-OF-WAY STREET IMPROVEMENTS

**PUYALLUP STATION PARKING**  
**CONTRACT RTA/CN 0612-18**  
PUYALLUP STATION PARKING AND ACCESS IMPROVEMENTS  
GENERAL INDEX OF DRAWINGS

DRAWING No.:  
**GEN-GZI132**  
FACILITY ID:  
F1592  
SHEET No.: REV:  
**2/14**

No.	DATE	DSN	CHK	APP	REVISION
0	2/18/2022	DRJ	JAL	SLR	REVISIONS FOR CITY PERMIT E-21-0599

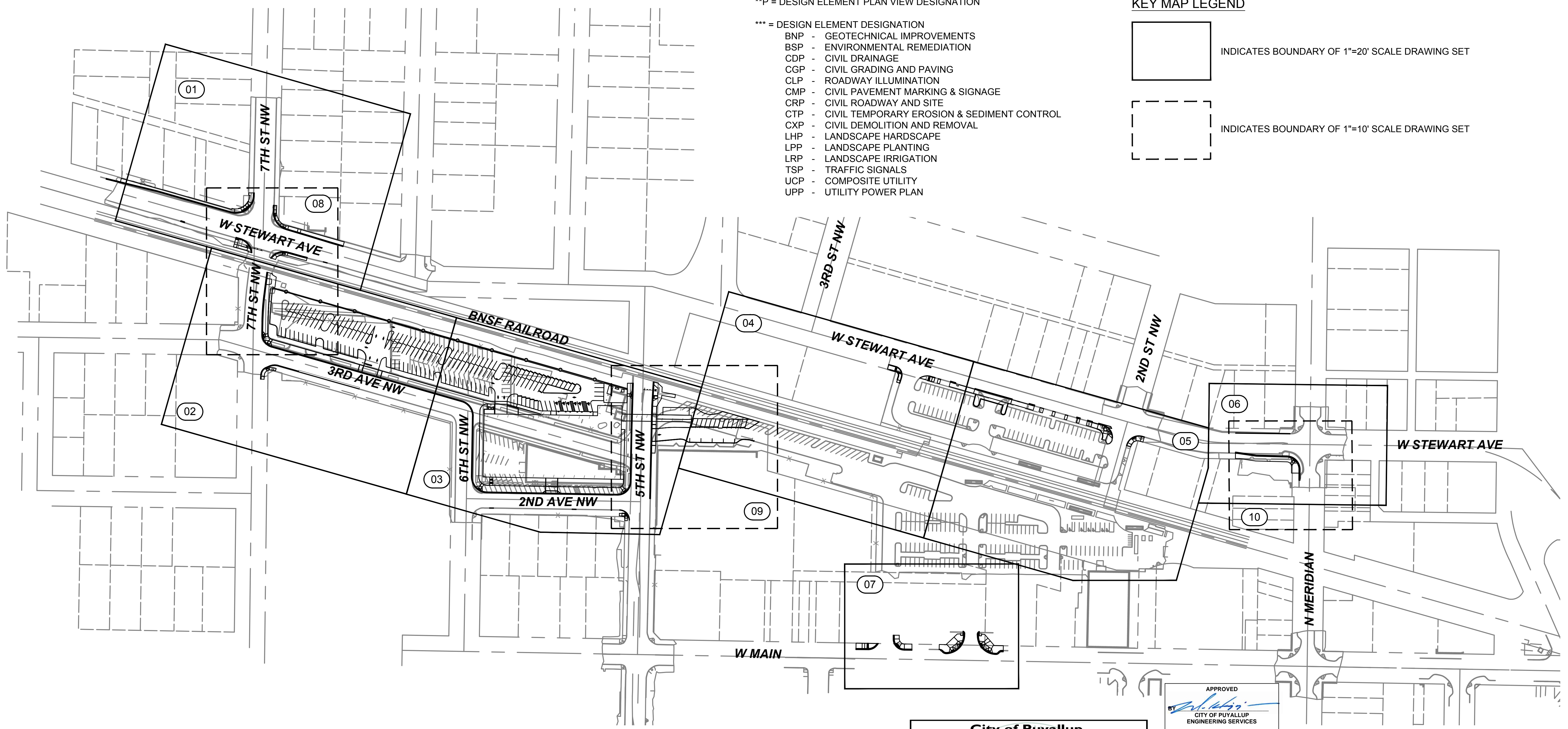
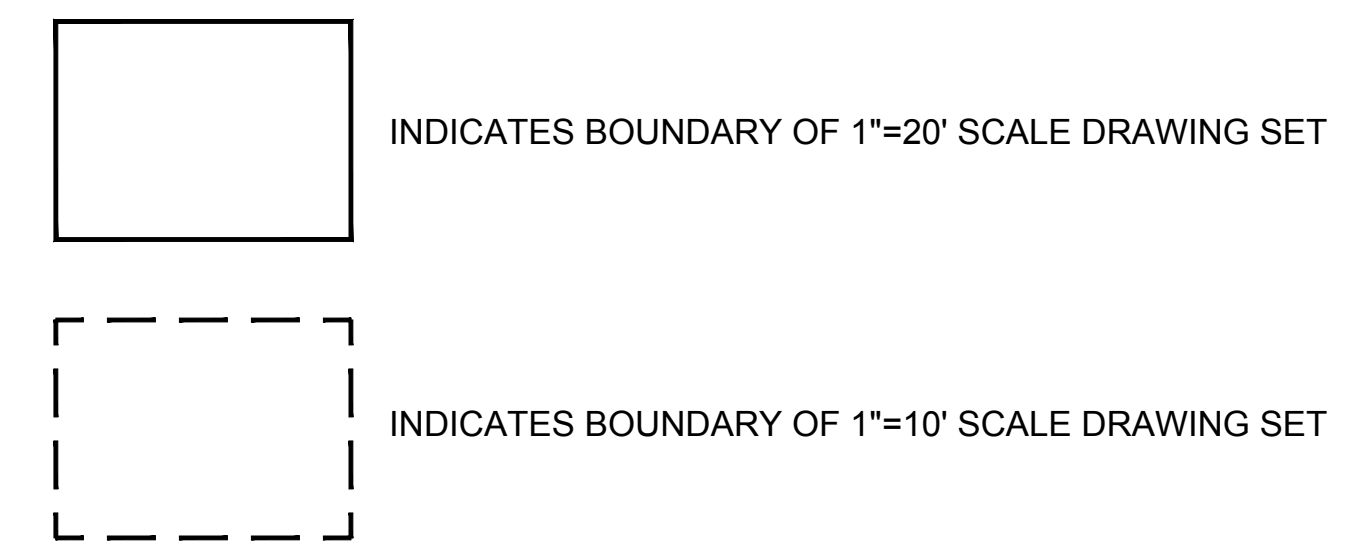
CROSS REFERENCING OF DRAWINGS							
BASE SHEET TITLE	01	02	03	04	05	06	07
1"=20' DRAWING SETS	F1592-**P*01	F1592-**P*02	F1592-**P*03	F1592-**P*04	F1592-**P*05	F1592-**P*06	F1592-**P*07

CROSS REFERENCING OF DRAWINGS			
BASE SHEET TITLE	08	09	10
1"=10' DRAWING SETS	F1592-**P*08	F1592-**P*09	F1592-**P*10

\*\*P = DESIGN ELEMENT PLAN VIEW DESIGNATION

- \*\*\* = DESIGN ELEMENT DESIGNATION
- BNP - GEOTECHNICAL IMPROVEMENTS
  - BSP - ENVIRONMENTAL REMEDIATION
  - CDP - CIVIL DRAINAGE
  - CGP - CIVIL GRADING AND PAVING
  - CLP - ROADWAY ILLUMINATION
  - CMP - CIVIL PAVEMENT MARKING & SIGNAGE
  - CRP - CIVIL ROADWAY AND SITE
  - CTP - CIVIL TEMPORARY EROSION & SEDIMENT CONTROL
  - CXP - CIVIL DEMOLITION AND REMOVAL
  - LHP - LANDSCAPE HARDSCAPE
  - LPP - LANDSCAPE PLANTING
  - LRP - LANDSCAPE IRRIGATION
  - TSP - TRAFFIC SIGNALS
  - UCP - COMPOSITE UTILITY
  - UPP - UTILITY POWER PLAN

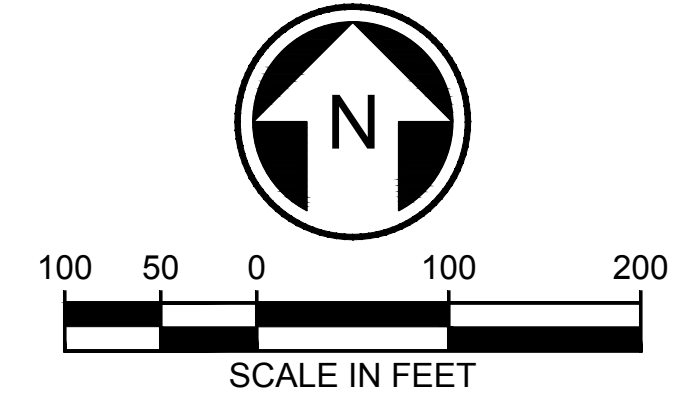
KEY MAP LEGEND



**City of Puyallup**  
Development & Permitting Services  
**ISSUED PERMIT**

Building	Planning
Engineering	Public Works
Fire	Traffic


APPROVED  
*[Signature]*  
CITY OF PUYALLUP  
ENGINEERING SERVICES  
DATE: 04/18/2022  
NOTE: THIS APPROVAL IS VOID AFTER 1 YEAR FROM APPROVAL DATE.  
THE CITY WILL NOT BE RESPONSIBLE FOR ERRORS AND/OR OMISSIONS ON THESE PLANS. FIELD CONDITIONS MAY DICTATE CHANGES TO THESE PLANS AS DETERMINED BY THE ENGINEERING SERVICES MANAGER.



02/14/22 | 11:55 AM | BYRONR U:\19001-19350\1900096 - ST PSA190 - CAD\01 - GENERAL\DP-3 - 4TH ST NW & W STEWART ST SIGNAL PERMITS\317-GEN-GZK133 - PERMIT.DWG

**CIVIL PERMIT RESUBMITTAL**

DESIGNED BY:  
D. JUNG  
DRAWN BY:  
B. RONIA  
CHECKED BY:  
J. LEHMAN  
APPROVED BY:  
S. ROBERTS



LINE IS 1" AT FULL SCALE

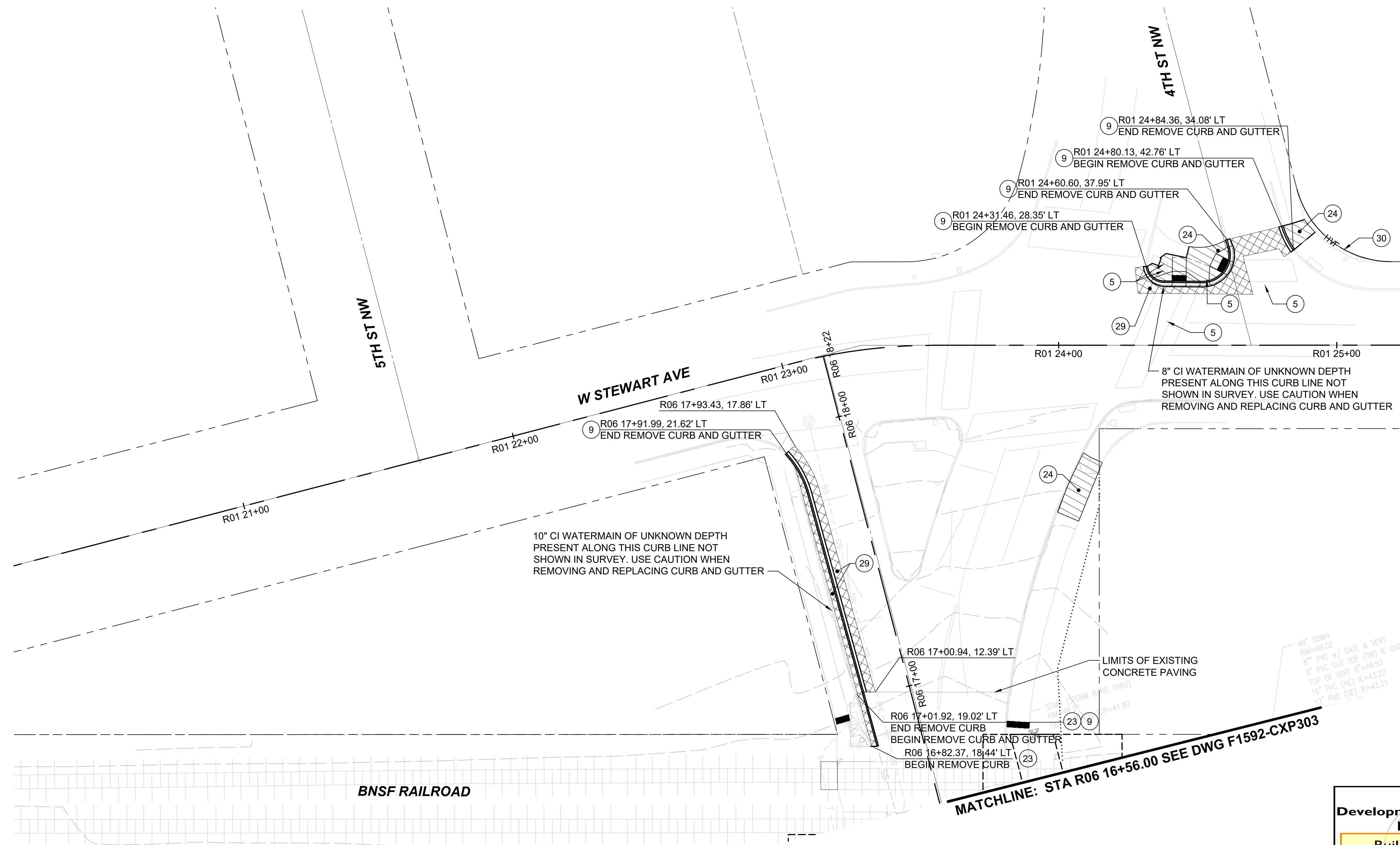
PACKAGE #	DP-3
PUBLIC RIGHT-OF-WAY STREET IMPROVEMENTS	
SCALE:	1"=100'
SHEET NAME:	317-GEN-GZK133 - PERMIT
CONTRACT No.:	RTA/CN 0612-18
SUBMITTAL DATE:	09/10/2021

**PUYALLUP STATION PARKING**  
**CONTRACT RTA/CN 0612-18**  
PUYALLUP STATION PARKING AND ACCESS IMPROVEMENTS  
GENERAL KEY PLAN

DRAWING No.:	GEN-GZK133
FACILITY ID:	F1592
SHEET No.:	3/14

No.	DATE	DSN	CHK	APP	REVISION
0	2/18/2022	DRJ	JAL	SLR	REVISIONS FOR CITY PERMIT E-21-0599

Xrefs:  
 xS317-F1592-RPP10  
 xS317-F1592-VRX10  
 GB-SEAL-JGM40855  
 xS317-F1592-CXP10  
 XGB-TB22x34  
 xS317-F1592-VRX-4 H  
 xS317-F1592-CSP10



- GENERAL NOTES:**
- FOR HORIZONTAL CONTROL OF PAVEMENT, CURB AND SIDEWALK REMOVAL, SEE DRAWINGS F1592-CRP301 THROUGH F1592-CRP308.
  - FOR HORIZONTAL CONTROL OF UTILITY REMOVALS, SEE DRAWINGS F1592-UCP301 THROUGH F1592-UCP308.
  - FOR REMOVAL OF TRAFFIC SIGNAL EQUIPMENT AND SEQUENCING, SEE DRAWINGS F1592-TSP301 THROUGH F1592-TSP308.
  - FOR REMOVAL AND REPLACEMENT OF SIGNS, SEE DRAWINGS F1592-CMP301 THROUGH F1592-CMP308, F1592-CMS301, AND F1592-CMS302.
  - PROTECT ALL TREES NOT INDICATED FOR REMOVAL.
  - SIDEWALK AND CURB REMOVALS SHALL BE TO THE NEAREST EXPANSION JOINT.
  - FOR LEGENDS AND SYMBOLS, SEE DRAWING F1592-CZN010.
  - REMOVAL OF ANY EXISTING PAVEMENT STRIPING OR THERMOPLASTIC SHALL BE BY HYDROBLASTING.

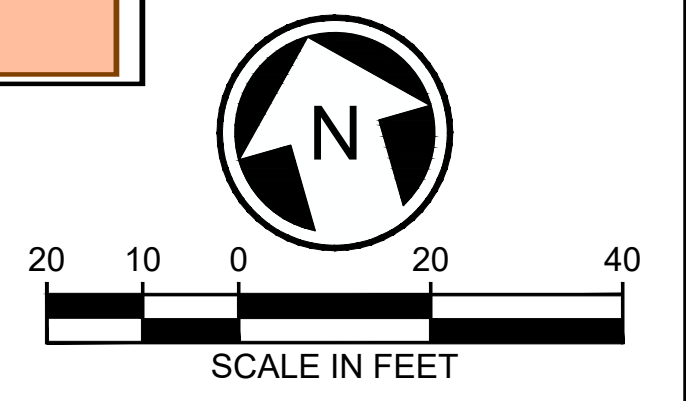
- CONSTRUCTION NOTES:**
- 5 ADJUST IF COVERS/LIDS ARE WITHIN NEW PAVEMENT AREAS
  - 9 REMOVE CURB AND GUTTER
  - 23 REMOVE CURB AND APPROX 18" OF ROADWAY CONC PAVEMENT BY SAWCUTTING ROADWAY CONC PAVEMENT 6" BEHIND PROPOSED BACK OF INTEGRAL CURB
  - 24 REMOVE SIDEWALK
  - 29 REMOVE HMA PAVEMENT
  - 30 TREE PROTECTION ALONG BACK OF SIDEWALK, 6' TALL HIGH VISIBILITY FENCE. INSTALLATION DETAILS PER DP-1 PACKAGE DRAWING F1592-CXD001. PERMIT E-20-0517.

APPROVED  
 BY: *[Signature]*  
 CITY OF PUYALLUP  
 ENGINEERING SERVICES  
 DATE: 04/18/2022

NOTE: THIS APPROVAL IS VOID AFTER 1 YEAR FROM APPROVAL DATE. THE CITY WILL NOT BE RESPONSIBLE FOR ERRORS AND/OR OMISSIONS ON THESE PLANS. FIELD CONDITIONS MAY DICTATE CHANGES TO THESE PLANS AS DETERMINED BY THE ENGINEERING SERVICES MANAGER

**City of Puyallup  
 Development & Permitting Services  
 ISSUED PERMIT**

Building	Planning
Engineering	Public Works
Fire	Traffic



02/16/22 | 11:55 AM | BRENT P  
 Z:\1900001-190099\1900096 ST PUYALLUP DB GARAGE\CADD\DESIGN\S317-F1592-CXP309.DWG

**CIVIL PERMIT RESUBMITTAL**

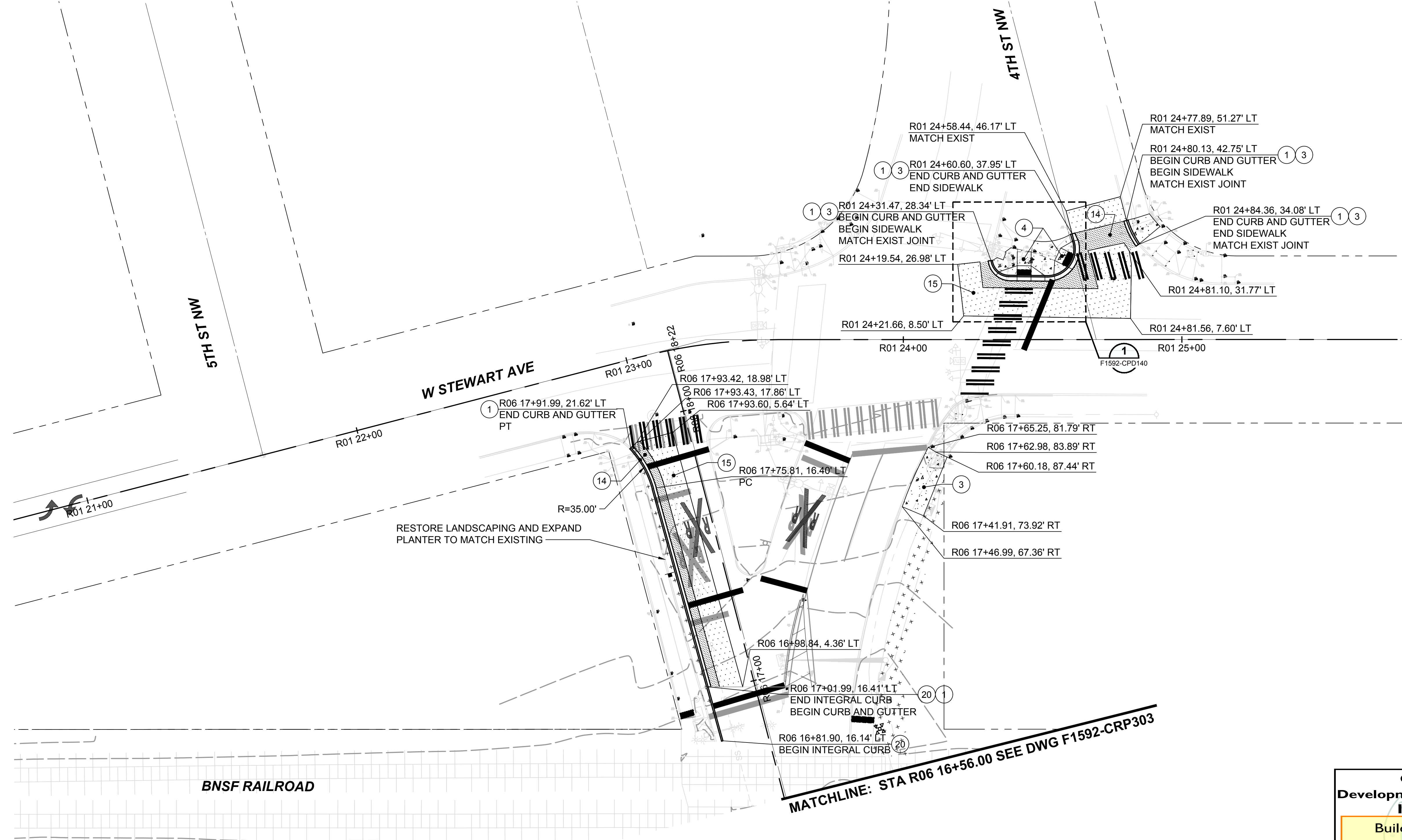
DESIGNED BY:  
B. PILON  
 DRAWN BY:  
J. CURTIS  
 CHECKED BY:  
J. MATTHEWS  
 APPROVED BY:  
J. MATTHEWS



LINE IS 1" AT FULL SCALE

<b>PACKAGE #</b> DP-3	<b>DP-3</b>	<b>PUBLIC RIGHT-OF-WAY STREET IMPROVEMENTS</b>
<b>SOUNDTRANSIT</b>	SCALE: 1"=20' FILENAME: S317-F1592-CXP309 CONTRACT No.: RTA/CN 0612-18 SUBMITTAL DATE: 11/08/2021	<b>PUYALLUP STATION PARKING CONTRACT RTA/CN 0612-18 PUYALLUP STATION PARKING AND ACCESS IMPROVEMENTS</b>  CIVIL DEMOLITION AND REMOVAL PLAN
SUBMITTED BY: SARA ROBERTS	DATE: 11/08/2021	REVIEWED BY: GREG SHIMIZU
DATE: 11/08/2021	DATE: 11/08/2021	DATE: 11/08/2021
DRAWING No.: <b>F1592-CXP309</b>		FACILITY ID: F1592
SHEET No.: <b>4/14</b>		REV:

Xrefs:  
 xS317-F1592-RPP10  
 xS317-F1592-VRX10  
 GB-SEAL-JGM40B55  
 xS317-F1592-CPP10  
 xS317-F1592-CMP10  
 xGB-TB22x34  
 xS317-F1592-CLP10  
 xS317-F1592-UCP10  
 xS317-F1592-VRX-4H  
 xS317-F1592-CSP10  
 xS317-F1592-CPD10  
 xS317-F1592-LPP10  
 xS317-F1592-TSP10  
 xGB-TB-Views\_x20



- GENERAL NOTES:**
- AT BACK OF PROPOSED SIDEWALK, MATCH EXISTING AND CONNECT TO EXISTING PRIVATE WALKWAYS.
  - CURB RETURN DETAILS AND GRADING ARE REFERENCED ON F1592-CGP301 THROUGH F1592-CPD038, AND F1592-CPD131 THROUGH F1592-CPD138.
  - HMA SIDEWALK TRANSITIONS ARE REFERENCED ON F1592-CPD137 AND F1592-CPD138.

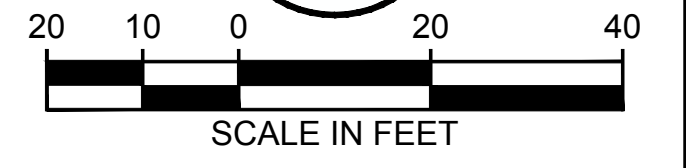
- CONSTRUCTION NOTES:**
- CONST CURB AND GUTTER, SEE COP STD PLAN 01.02.09 & 01.02.10
  - CONST SIDEWALK, SEE COP STD PLAN 01.02.01 & 01.01.20
  - CONST CURB RAMP TYPE-A, SIMILAR TO COP STD PLAN 01.03.03, SEE F1592-CPD140
  - CONST FULL DEPTH PVMT, SEE COP STD PLAN 01.01.06
  - CONST 2" HMA PLANE & OVERLAY, SEE COP STD PLAN 01.01.20
  - CONST INTEGRAL CURB, SEE F1592-CPD141, DETAIL 1

**City of Puyallup**  
 Development & Permitting Services  
**ISSUED PERMIT**

Building	Planning
Engineering	Public Works
Fire	Traffic

APPROVED  
 BY: *[Signature]*  
 CITY OF PUYALLUP  
 ENGINEERING SERVICES  
 DATE: 04/18/2022

NOTE: THIS APPROVAL IS VOID AFTER 1 YEAR FROM APPROVAL DATE.  
 THE CITY WILL NOT BE RESPONSIBLE FOR ERRORS AND/OR OMISSIONS ON THESE PLANS. FIELD CONDITIONS MAY DICTATE CHANGES TO THESE PLANS AS DETERMINED BY THE ENGINEERING SERVICES MANAGER



02/17/22 | 8:33 AM | JONG  
 Z:\19000001-19009991\1900096 ST PUYALLUP DB GARAGE\CADD\DESIGN\S317-F1592-CRP309.DWG

**CIVIL PERMIT RESUBMITTAL**

DESIGNED BY:  
B. PILON  
 DRAWN BY:  
J. CURTIS  
 CHECKED BY:  
J. MATTHEWS  
 APPROVED BY:  
J. MATTHEWS

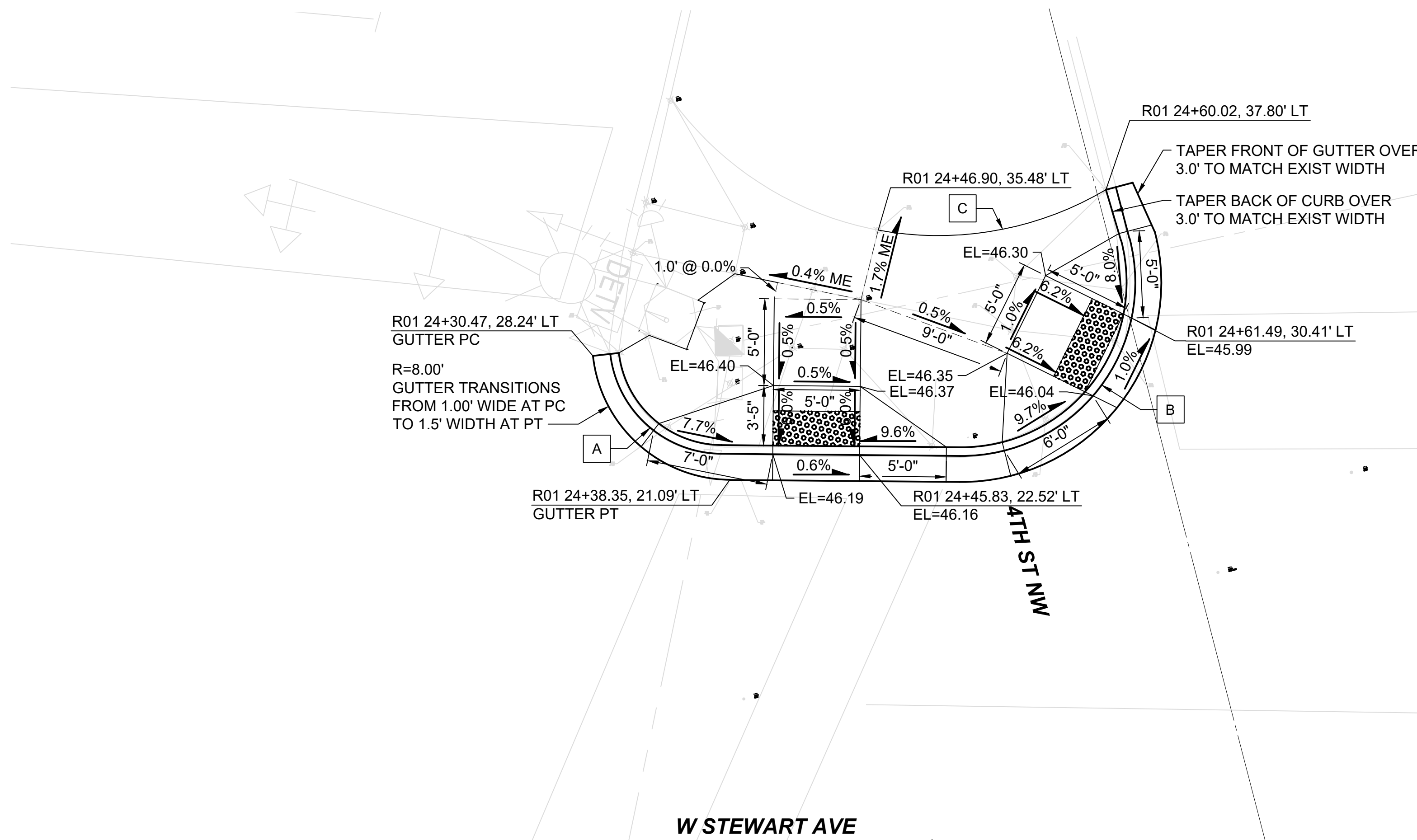


SUBMITTED BY: SARA ROBERTS  
 DATE: 11/08/2021  
 REVIEWED BY: GREG SHIMIZU

<b>PACKAGE #</b>	<b>DP-3</b>	<b>PUBLIC RIGHT-OF-WAY STREET IMPROVEMENTS</b>
<b>SOUNDTRANSIT</b>	SCALE: 1"=20' FILENAME: S317-F1592-CRP309 CONTRACT No.: RTA/CN 0612-18 SUBMITTAL DATE: 11/08/2021	<b>PUYALLUP STATION PARKING</b> <b>CONTRACT RTA/CN 0612-18</b> PUYALLUP STATION PARKING AND ACCESS IMPROVEMENTS CIVIL ROADWAY PLAN
		DRAWING No.: <b>F1592-CRP309</b> FACILITY ID: F1592 SHEET No.: <b>5/14</b> REV:

Xrefs:  
 GB-SEAL-JGM40855  
 XS317-F1592-CPD10  
 XS317-F1592-VRX10  
 XS317-F1592-CSP10  
 XGB-TB22x34  
 XS317-F1592-CLP10  
 XS317-F1592-VRX-44H  
 XS317-F1592-TSP10

- NOTES:**
1. ELEVATIONS ARE MEASURED AT FLOW LINE OF CURB AND GUTTER UNLESS OTHERWISE NOTED.
  2. HORIZONTAL CONTROL IS AT FACE OF CURB UNLESS OTHERWISE NOTED.
  3. ALL CURBS ARE 6 INCHES TALL UNLESS OTHERWISE NOTED.



**CURB RAMP DETAIL**  
 SCALE: 1" = 5'  
 1  
 F1592-CRP309

CURB RETURN TABLE <b>A</b>			
DELTA	RADIUS	TANGENT	LENGTH
82°55'23"	6.50'	8.60'	9.41'
POINT	STA-OFFSET	FL EL	TC EL
PC	STEW 24+31.47, 28.34' LT	46.39'	46.85'
1/4	STEW 24+32.14, 26.11' LT	46.35'	46.56'
1/2	STEW 24+33.57, 24.26' LT	46.31'	46.56'
3/4	STEW 24+35.56, 23.03' LT	46.27'	46.77'
PT	STEW 24+37.86, 22.59' LT	46.23'	46.60'

CURB RETURN TABLE <b>B</b>			
DELTA	RADIUS	TANGENT	LENGTH
105°15'02"	10.00'	15.89'	18.37'
POINT	STA-OFFSET	FL EL	TC EL
PC	STEW 24+51.61, 22.46' LT	46.13'	46.63'
1/4	STEW 24+56.05, 23.46' LT	46.11'	46.44'
1/2	STEW 24+59.59, 26.32' LT	46.02'	-
3/4	STEW 24+61.50, 30.45' LT	45.98'	45.99'
PT	STEW 24+61.38, 35.00' LT	45.93'	46.44'

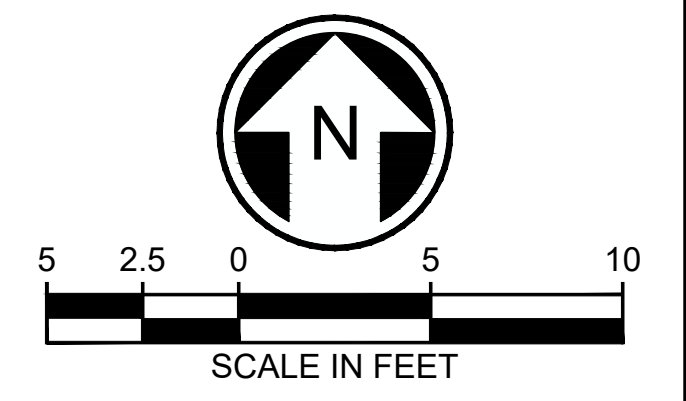
CURB RETURN TABLE <b>C</b>			
DELTA	RADIUS	TANGENT	LENGTH
41°02'43"	19.00'	13.32'	13.61'
POINT	STA-OFFSET	FL EL	TC EL
PC	STEW 24+49.60, 35.48' LT	46.32'	
1/4			
1/2	STEW 24+53.67, 35.45' LT	46.34'	
3/4			
PT	STEW 24+60.02, 37.80' LT	46.36'	

City of Puyallup  
 Development & Permitting Services  
**ISSUED PERMIT**

Building	Planning
Engineering	Public Works
Fire	Traffic

APPROVED  
 BY: *[Signature]*  
 CITY OF PUYALLUP  
 ENGINEERING SERVICES  
 DATE: 04/18/2022

NOTE: THIS APPROVAL IS VOID AFTER 1 YEAR FROM APPROVAL DATE.  
 THE CITY WILL NOT BE RESPONSIBLE FOR ERRORS AND/OR OMISSIONS ON THESE PLANS. FIELD CONDITIONS MAY DICTATE CHANGES TO THESE PLANS AS DETERMINED BY THE ENGINEERING SERVICES MANAGER




02/16/22 | 2:44 PM | BRENTP  
 Z:\19000001-19000991-1900096 ST PUYALLUP DB GARAGE/CADD/DESIGN/S317-F1592-CPD140.DWG

**CIVIL PERMIT RESUBMITTAL**

No.	DATE	DSN	CHK	APP	REVISION
0	02/18/2022	BSP	JGM	JGM	REVISION FOR CITY PERMIT E-21-0599

DESIGNED BY:  
 B. PILON  
 DRAWN BY:  
 M. VU  
 CHECKED BY:  
 S. GUJULUVA RAJAN  
 APPROVED BY:  
 J. MATTHEWS



**kpff**  
 SUBMITTED BY:  
 SARA ROBERTS

**HENSEL PHELPS**  
 Plan. Build. Manage.  
**kpff**  
 DATE:  
 11/08/2021

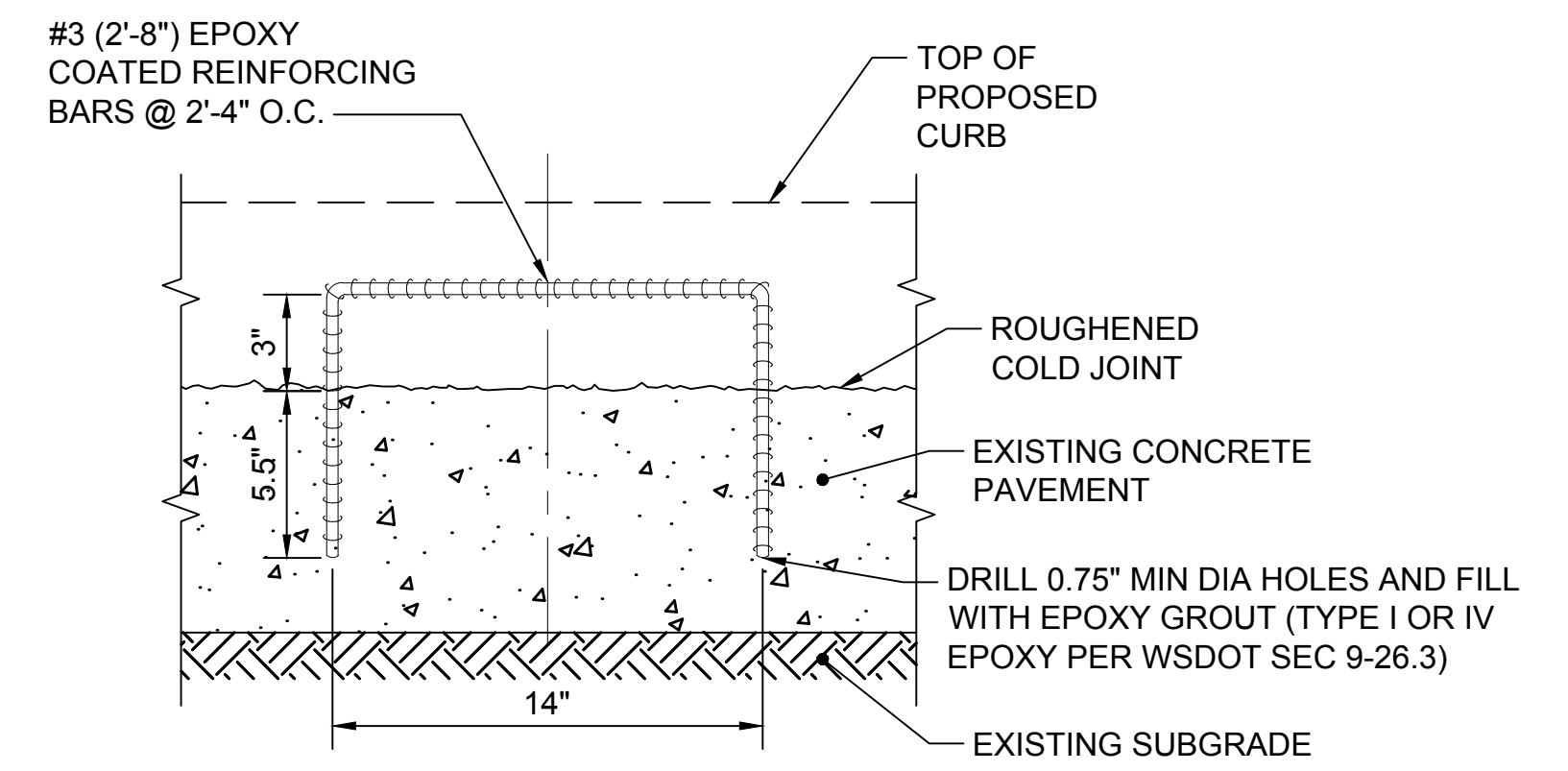
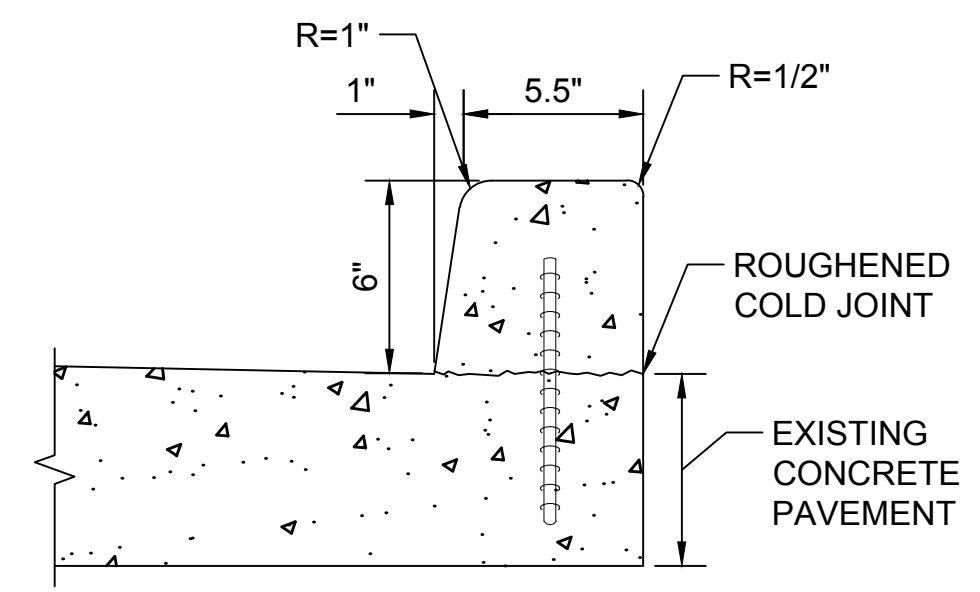
REVIEWED BY:  
 GREG SHIMIZU

PACKAGE # DP-3 PUBLIC RIGHT-OF-WAY STREET IMPROVEMENTS

**SOUNDTRANSIT**  
 SCALE:  
 1" = 5'  
 FILENAME:  
 S317-F1592-CPD140  
 CONTRACT No.:  
 RTA/CN 0612-18  
 SUBMITTAL DATE:  
 11/08/2021

**PUYALLUP STATION PARKING**  
**CONTRACT RTA/CN 0612-18**  
 PUYALLUP STATION PARKING AND ACCESS IMPROVEMENTS  
 CIVIL  
 CURB RAMP DETAILS

DRAWING No.:  
**F1592-CPD140**  
 FACILITY ID:  
 F1592  
 SHEET No.:  
 6/14  
 REV:



**INTEGRAL CURB DETAIL**  
SCALE: NTS

1  
F1592-CRP309

**City of Puyallup**  
Development & Permitting Services  
**ISSUED PERMIT**

Building	Planning
Engineering	Public Works
Fire	Traffic



APPROVED  
BY: *[Signature]*  
CITY OF PUYALLUP  
ENGINEERING SERVICES  
DATE: 04/18/2022

NOTE: THIS APPROVAL IS VOID AFTER 1 YEAR FROM APPROVAL DATE.  
THE CITY WILL NOT BE RESPONSIBLE FOR ERRORS AND/OR OMISSIONS ON THESE PLANS. FIELD CONDITIONS MAY DICTATE CHANGES TO THESE PLANS AS DETERMINED BY THE ENGINEERING SERVICES MANAGER.

02/14/22 | 9:21 AM | JONGC  
Z:\19000001-19009991\1900096 ST PUYALLUP DB GARAGE\CADD\DESIGN\317-F1592-CPD141.DWG

# CIVIL PERMIT RESUBMITTAL

DESIGNED BY:  
B. PILON  
DRAWN BY:  
M. VU  
CHECKED BY:  
J. MATTHEWS  
APPROVED BY:  
J. MATTHEWS

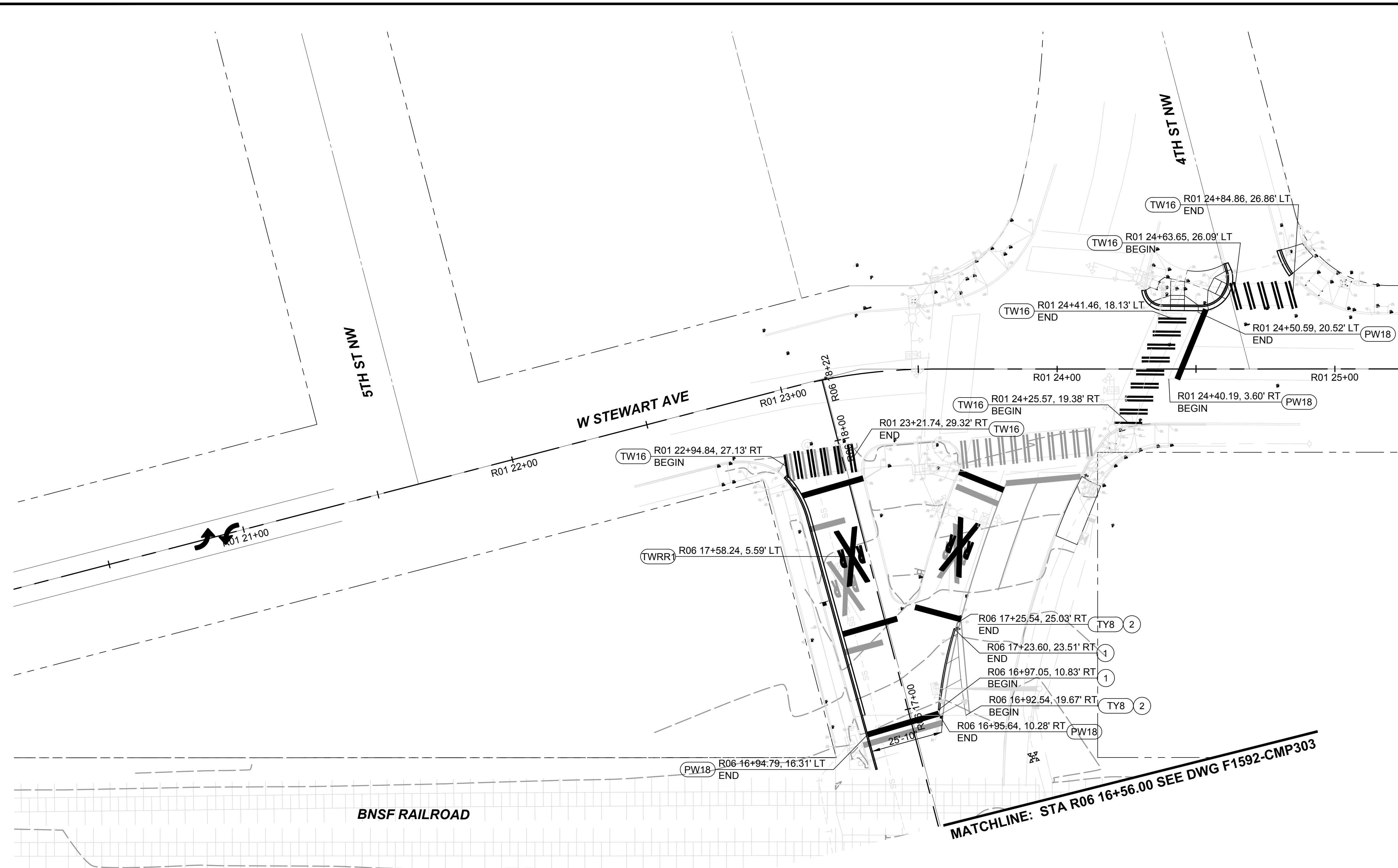


LINE IS 1" AT FULL SCALE

<b>PACKAGE #</b>	DP-3	<b>PUBLIC RIGHT-OF-WAY STREET IMPROVEMENTS</b>	<b>DRAWING No.:</b> F1592-CPD141
		<b>PUYALLUP STATION PARKING</b> <b>CONTRACT RTA/CN 0612-18</b> PUYALLUP STATION PARKING AND ACCESS IMPROVEMENTS  CIVIL PAVING DETAILS	<b>FACILITY ID:</b> F1592
			<b>SHEET No.:</b> 7/14
			<b>REV:</b>

No.	DATE	DSN	CHK	APP	REVISION
0	02/18/2022	BSP	JGM	JGM	REVISION FOR CITY PERMIT E-21-0599

Xrefs:  
 xS317-F1592-RPP10  
 xS317-F1592-VRX10  
 GB-SEAL-JGM40855  
 xS317-F1592-CSP10  
 xS317-F1592-CMP10  
 xGB-TB22x34  
 xS317-F1592-CLP10  
 xS317-F1592-TSP10  
 xS317-F1592-VRX-4H

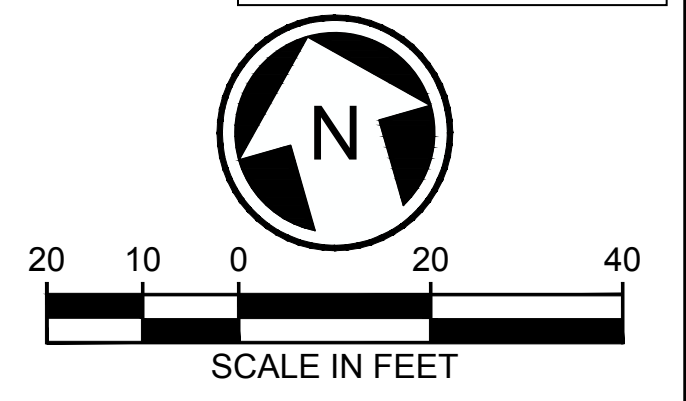


- GENERAL NOTES:**
- FOR PAVEMENT MARKING CONSTRUCTION NOTES, SEE F1592-CMP301.
  - TRAFFIC ARROW HORIZONTAL CONTROL PROVIDED TO THE CENTER POINT OF ARROW IN THE TRAFFIC LANE.
  - REFERENCE COP STD PLANS 01.03.01 THRU 01.03.16.
  - FOR SIGNAGE WORK, SEE F1592-CNP301 THRU F1592-CNP308.

- CONSTRUCTION NOTES:**
- TW16** THERMOPLASTIC WHITE CROSSWALK LINES PER COP STD PLAN 01.03.11
  - PW18** PAINT WHITE STOP LINE PER COP STD PLAN 01.03.11
  - TWRR1** THERMOPLASTIC WHITE RAILROAD CROSSING MARKINGS PER COP STD PLAN 01.03.12
  - TY8** THERMOPLASTIC YELLOW GORE STRIPE PER COP STD PLAN 01.03.10.
  - PY8** PAINT YELLOW SINGLE STRIPE PER COP STD PLAN 01.03.10.
  - 1** REPAINT EXISTING PRECAST TRAFFIC CURB.
  - 2** INSTALL TAPER STRIPING, 4" YELLOW PAINT LINE AT 45 DEG ANGLE 25' APART.

APPROVED  
 BY: *[Signature]*  
 CITY OF PUYALLUP  
 ENGINEERING SERVICES  
 DATE: 04/18/2022

NOTE: THIS APPROVAL IS VOID AFTER 1 YEAR FROM APPROVAL DATE.  
 THE CITY WILL NOT BE RESPONSIBLE FOR ERRORS AND/OR OMISSIONS ON THESE PLANS. FIELD CONDITIONS MAY DICTATE CHANGES TO THESE PLANS AS DETERMINED BY THE ENGINEERING SERVICES MANAGER



02/17/22 | 8:50 AM | JONGC  
 Z:\19000001-19009991\19000986 ST PUYALLUP DB GARAGE\CADD\DESIGN\317-F1592-CMP309.DWG

**CIVIL PERMIT RESUBMITTAL**

DESIGNED BY:  
B. PILON  
 DRAWN BY:  
J. CURTIS  
 CHECKED BY:  
J. MATTHEWS  
 APPROVED BY:  
J. MATTHEWS



SUBMITTED BY: SARA ROBERTS  
 DATE: 11/08/2021  
 REVIEWED BY: GREG SHIMIZU

City of Puyallup  
 PACKAGE # 103 & Permitting Bureau  
**ISSUED PERMIT**  
 Building Planning  
 Engineering Public Works  
 Fire Traffic

RTA/CN 0612-18  
 SUBMITTAL DATE: 11/08/2021

**PUYALLUP STATION PARKING  
 CONTRACT RTA/CN 0612-18  
 PUYALLUP STATION PARKING AND ACCESS  
 IMPROVEMENTS**

CIVIL  
 CHANNELIZATION PLAN

DRAWING No.: **F1592-CMP309**  
 FACILITY ID: F1592  
 SHEET No.: REV: **8/14**

No.	DATE	DSN	CHK	APP	REVISION
0	02/18/2022	BSP	JGM	JGM	REVISION FOR CITY PERMIT E-21-0599

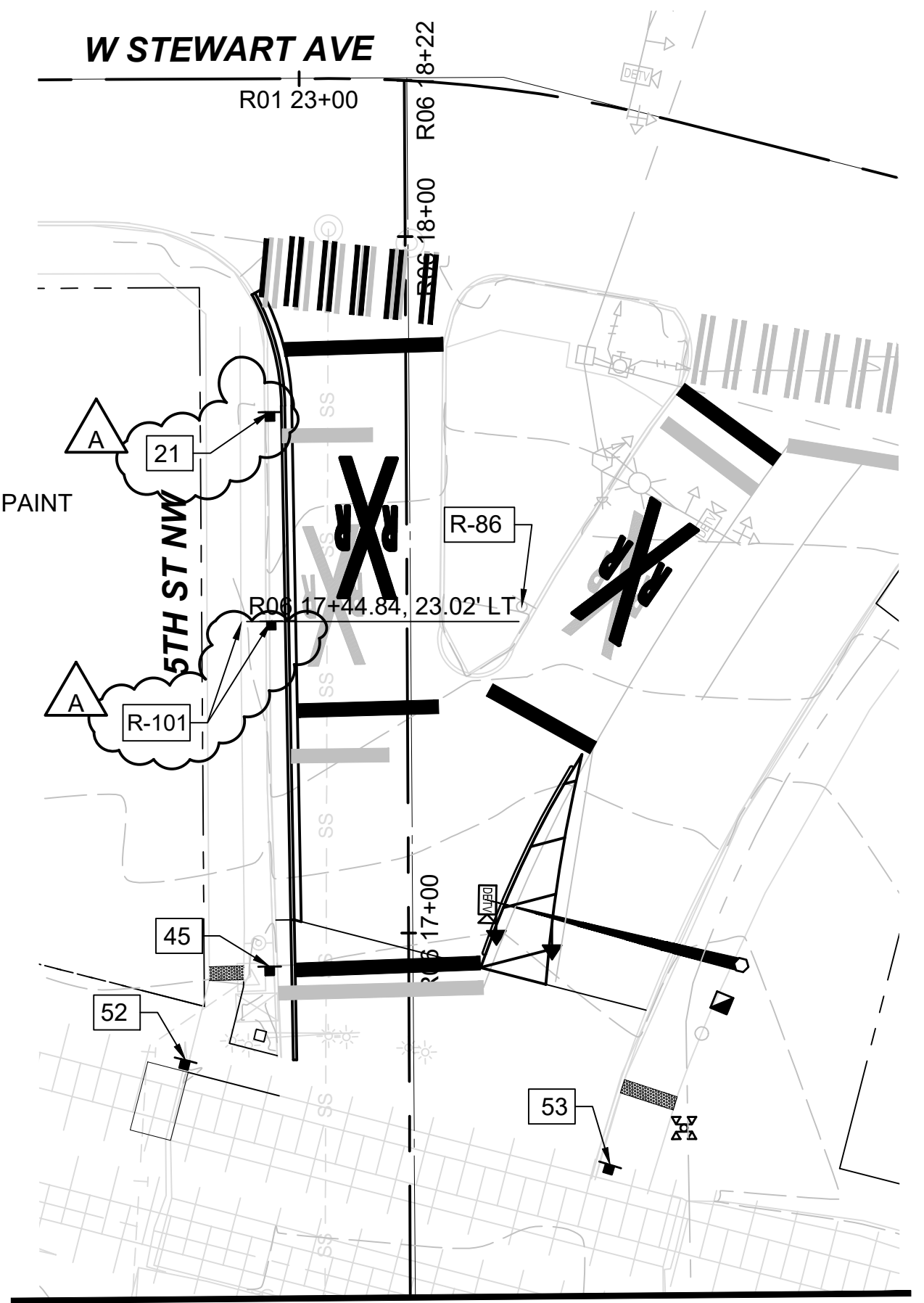
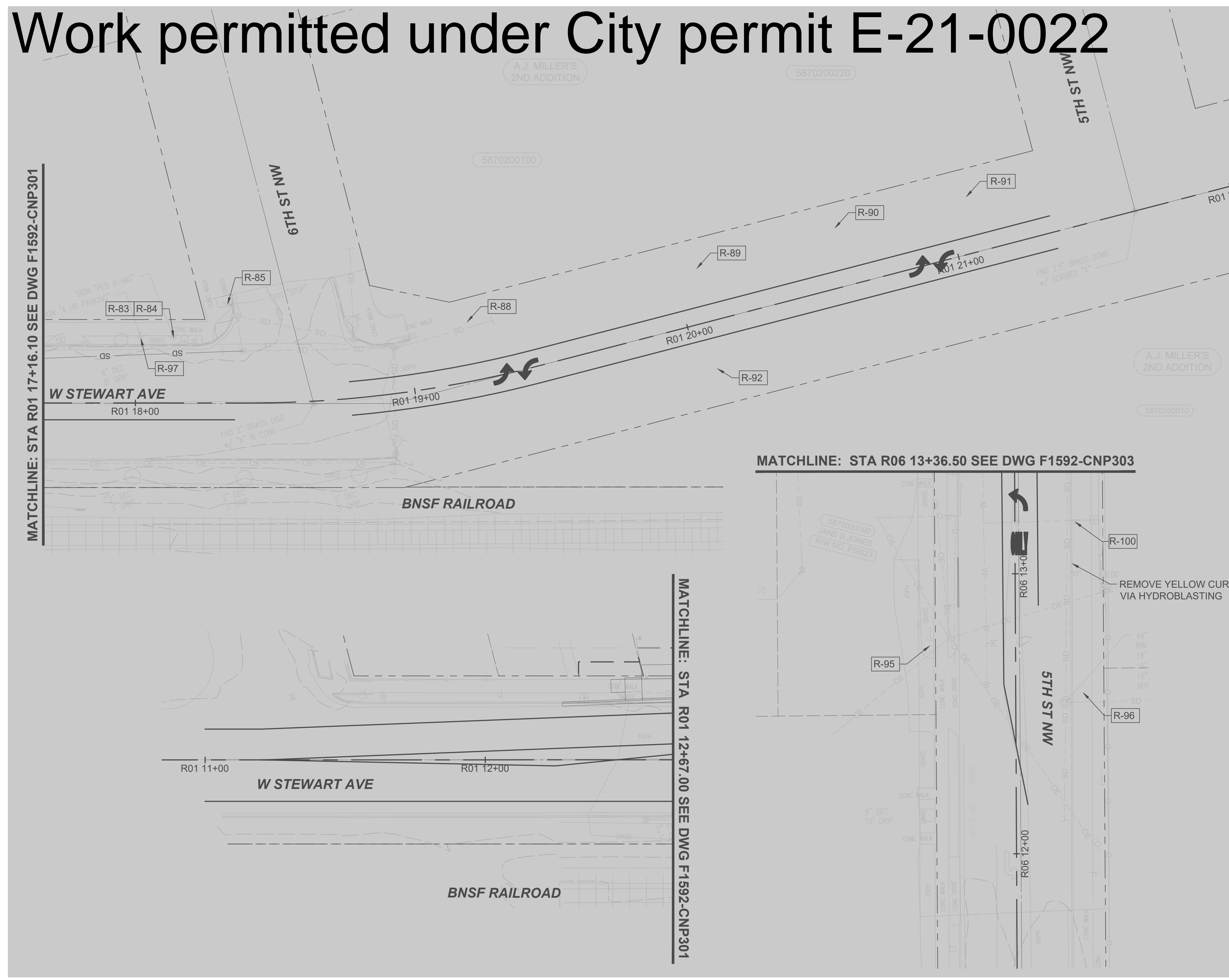


Xrefs:  
 XS317-F1592-RPP10  
 XS317-F1592-VRX10  
 GB-SEAL-JGM40855  
 XS317-F1592-CSP10  
 XS317-F1592-CDP10  
 XS317-F1592-CMP10  
 XGB-TB22.34  
 XS317-F1592-CLP10  
 XS317-F1592-TSP10

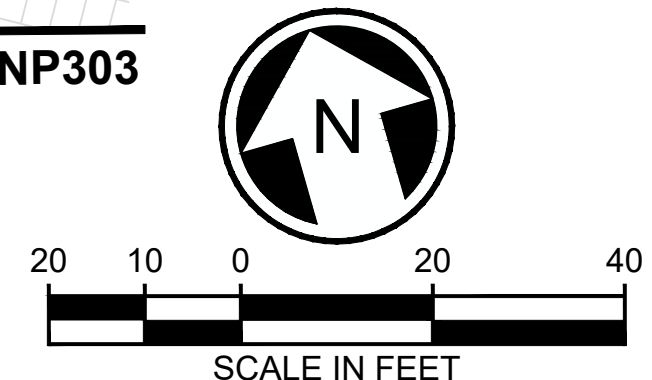
# Work permitted under City permit E-21-0022

- GENERAL NOTES:**
- FOR SIGN SCHEDULE, SEE F1592-CNS301 AND F1592-CNS302.
  - REFERENCE PUYALLUP STANDARD DETAIL 01.04.01 THRU 01.04.05 FOR ALL SIGNAGE WORK.
  - SIGN PLACEMENT SHALL MEET CURRENT ADA REQUIREMENTS.

- CONSTRUCTION NOTES:**
- R-XX** REMOVE, RELOCATE, OR REPLACE SIGN, SEE SCHEDULE
  - XX** PROPOSED SIGN, SEE SCHEDULE




APPROVED  
 BY: *[Signature]*  
 CITY OF PUYALLUP  
 ENGINEERING SERVICES  
 DATE: 04/18/2022  
 NOTE: THIS APPROVAL IS VOID AFTER 1 YEAR FROM APPROVAL DATE. THE CITY WILL NOT BE RESPONSIBLE FOR ERRORS AND/OR OMISSIONS ON THESE PLANS. FIELD CONDITIONS MAY DICTATE CHANGES TO THESE PLANS AS DETERMINED BY THE ENGINEERING SERVICES MANAGER



04/13/22 | 3:00 PM | BRENT P  
 Z:\19000001-19009991\1900096 ST PUYALLUP DB GARAGE\CADD\DESIGN\317-F1592-CNP308.DWG

PERMIT SUBMITTAL					
No.	DATE	DSN	CHK	APP	REVISION
A	02/18/2022	BSP	JGM	JGM	REVISION FOR CITY PERMIT E-21-0599
0	10/05/2021				ISSUED FOR CONSTRUCTION

DESIGNED BY:  
B. PILON  
 DRAWN BY:  
J. CURTIS  
 CHECKED BY:  
J. MATTHEWS  
 APPROVED BY:  
J. MATTHEWS



SUBMITTED BY:  
SARA ROBERTS  
 DATE:  
10/05/2021  
 REVIEWED BY:  
GREG SHIMIZU

City of Puyallup  
 PACKAGE # 0612-18 & Permitting PUBLIC RIGHT-OF-WAY STREET IMPROVEMENTS  
 ISSUED PERMIT  
 Building Planning PUYALLUP STATION PARKING  
 Engineering Public Works PUYALLUP STATION PARKING AND ACCESS  
 Fire Traffic IMPROVEMENTS  
 CIVIL SIGNAGE PLAN

DRAWING No.:  
F1592-CNP308  
 FACILITY ID:  
F1592  
 SHEET No.: 56 REV: A

ROADWAY SIGN SCHEDULE (PROPOSED)

Table with 7 columns: Sign No., Sign Code, Sign Description, Drawing No., Remarks, Sign Size W" X H", Proposed Location. Contains 53 rows of sign schedule data.

ROADWAY SIGN SCHEDULE (REMOVE, RELOCATE, OR MAINTAIN)

Table with 12 columns: SIGN NO., SIGN CODE, SIGN DESCRIPTION, DRAWING NO., REMARKS, SIGN SIZE, EXISTING LOCATION (\*NOT SURVEYED), PROPOSED LOCATION. Contains 30 rows of sign schedule data.


Majority of work on this sheet permitted under City permit E-21-0022, except for signs noted on previous sheet

04/13/22 1:30:11 PM | BRENTP Z:\19000001-19009991\1900996 ST PUYALLUP DB GARAGE/CADD/DESIGN/317-F1592-CNS302.DWG

APPROVED BY: [Signature]  
CITY OF PUYALLUP  
ENGINEERING SERVICES  
DATE: 04/18/2022  
NOTE: THIS APPROVAL IS VOID AFTER 1 YEAR FROM APPROVAL DATE. THE CITY WILL NOT BE RESPONSIBLE FOR ERRORS AND/OR OMISSIONS ON THESE PLANS. FIELD CONDITIONS MAY DICTATE CHANGES TO THESE PLANS AS DETERMINED BY THE ENGINEERING SERVICES MANAGER

PERMIT SUBMITTAL table with columns: No., DATE, DSN, CHK, APP, REVISION. Includes revision history for permit E-21-0599.

DESIGNED BY: B. PILON  
DRAWN BY: J. CURTIS  
CHECKED BY: J. MATTHEWS  
APPROVED BY: J. MATTHEWS

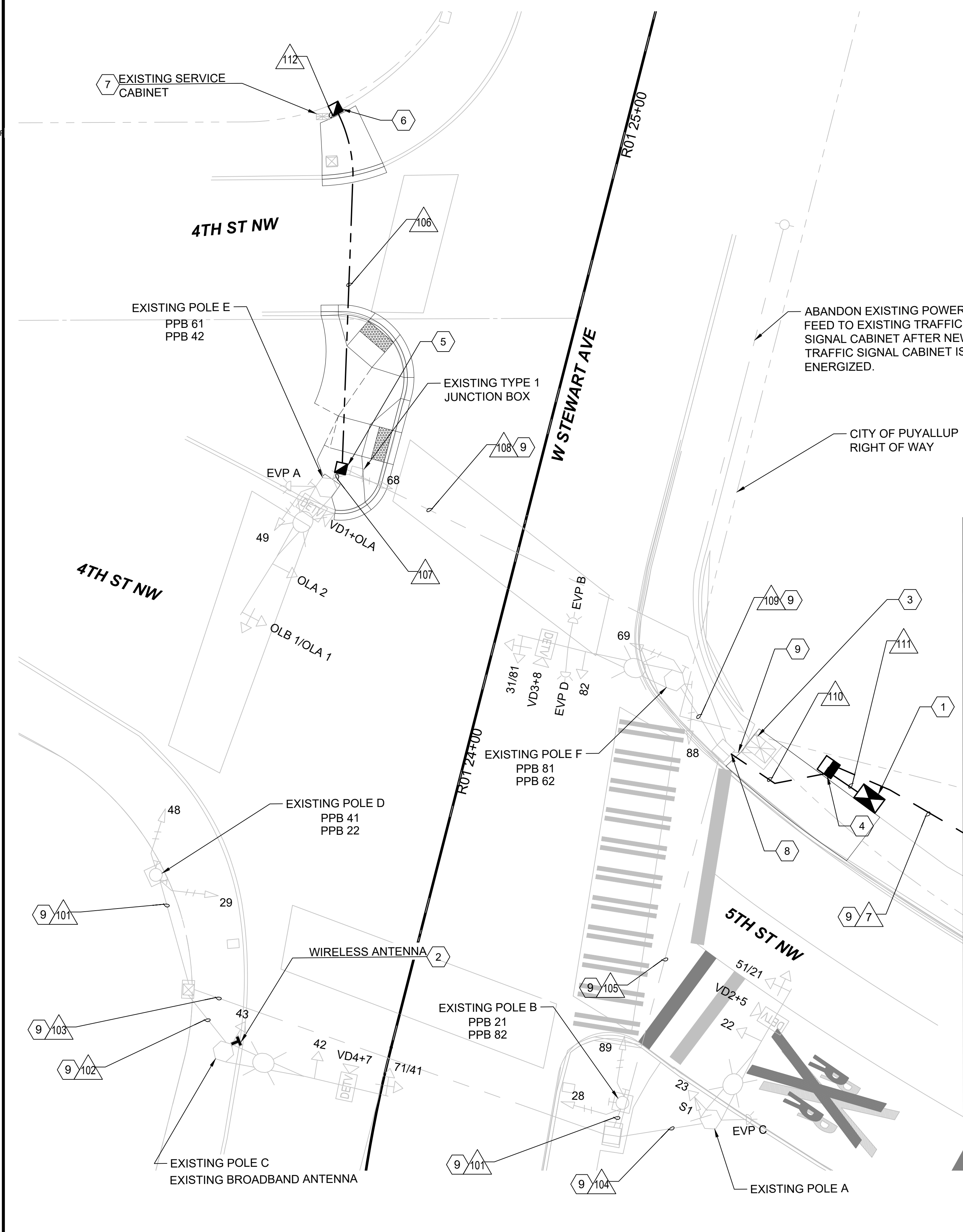


City of Puyallup  
ISSUED PERMIT  
Building, Planning, Engineering, Fire, Public Works, Traffic

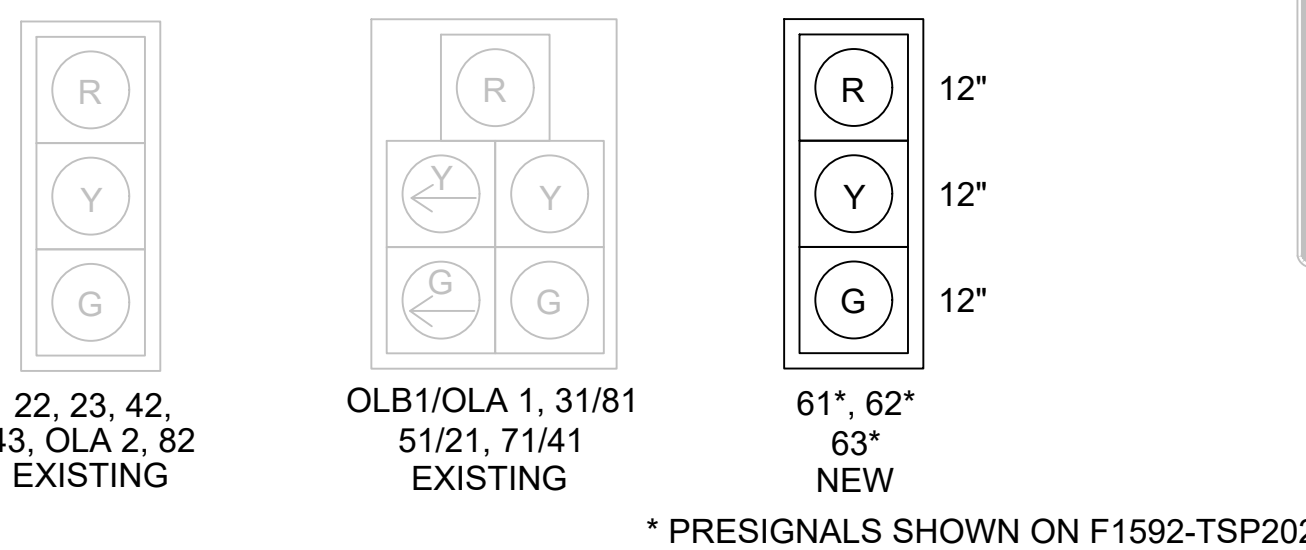
PACKAGE # 0612-18 & Permitting Public Right-Of-Way Street Improvements  
PUYALLUP STATION PARKING  
CONTRACT RTA/CN 0612-18  
IMPROVEMENTS  
CIVIL SIGNAGE SCHEDULE

DRAWING No.: F1592-CNS302  
FACILITY ID: F1592  
SHEET No.: 58  
REV: A

Xrefs:  
 xGB-1B22x34  
 dS317-F1592-CAP100  
 xS317-F1592-CDP100  
 xS317-F1592-CLP100  
 xS317-F1592-CMP100  
 xS317-F1592-CSP100  
 xS317-F1592-RFP100  
 xS317-F1592-TSP100  
 xS317-F1592-UCP100  
 xS317-F1592-UPP100  
 xS317-F1592-WR100  
 xS317-F1592-TSP101  
 2020-046 TOPO STEWAR



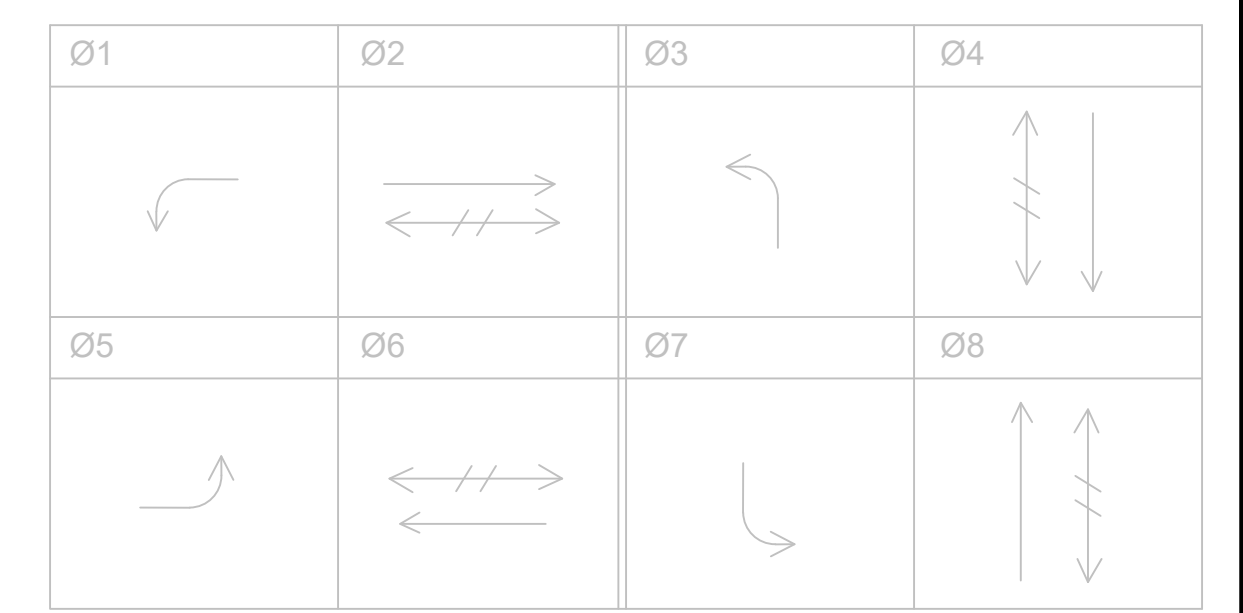
**VEHICLE SIGNAL HEADS**



**EXISTING BLANK OUT SIGN**

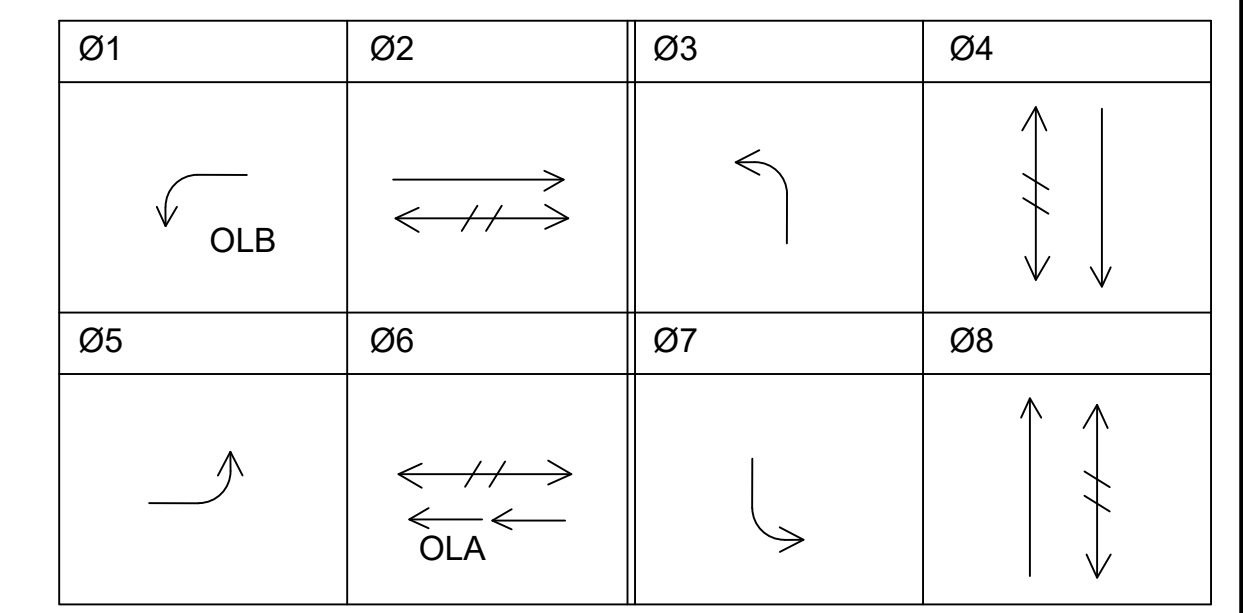


**EXISTING PHASE DIAGRAM (W STEWART AVE & 4THST NW)**



→ PROTECTED VEHICLE MOVEMENT  
 ← // → PEDESTRIAN MOVEMENT

**PROPOSED PHASE DIAGRAM (W STEWART AVE & 4THST NW)**




→ PROTECTED VEHICLE MOVEMENT  
 ← // → PEDESTRIAN MOVEMENT

PREEMPTION SCHEDULE	
EVP	PHASE
EX A	Ø2 & Ø5
EX B	Ø4 & Ø7
EX C	Ø6, OLA & OLB
EX D	Ø8 & Ø3

**EXISTING PEDESTRIAN SIGNAL HEADS**

**LED COUNTDOWN**



28, 29, 48, 49  
 68, 69, 88, 89

**NOTES**

- FOR GENERAL NOTES, SYMBOLS, AND ABBREVIATIONS, SEE F1592-TSN101.
- SIGNAL EQUIPMENT LOCATIONS SHOWN AT W STEWART AVE AND 4TH ST NW ARE APPROXIMATE.
- SEE F1592-TSS202 FOR WIRING SCHEDULE.
- SEE F1592-TSS203 FOR TERMINATIONS.
- MAINTAIN EXISTING RAILROAD SIGNAL INTERCONNECT AT ALL TIMES.


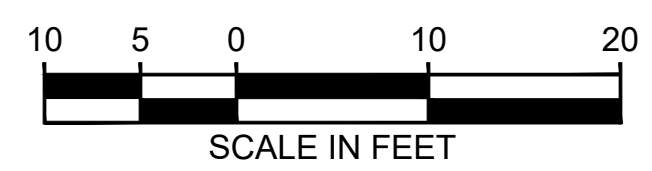
**KEY NOTES:**

- CONSTRUCT FOUNDATION AND INSTALL NEW 350i ATC TRAFFIC SIGNAL CABINET AND NEW 2070 ATC CONTROLLER WITH OMNI CONTROL SOFTWARE PER WSDOT STANDARD PLAN J-10.10. SEE CABINET FOUNDATION AND CABINET LAYOUT DETAIL ON F1592-TSP202. INSTALL McCAIN RAIL ROAD 3 SDLC INTERFACE PANEL AND BATTERY BACKUP SYSTEM INSIDE CABINET. TERMINATE NEW WIRING IN NEW CONTROLLER CABINET FOR COMPLETE AND OPERATIONAL TRAFFIC SIGNAL SYSTEM. RAILROAD SIGNAL INTERCONNECT CABLE WILL BE MAINTAINED AT ALL TIMES DURING CONSTRUCTION. PROVIDE RISER UNDER THE CABINET TO PROVIDE SPACE TO COIL WIRE. RETURN OLD CABINET & CONTROLLER TO CITY OF PUYALLUP. FIBER INTERCONNECT (144 STRAND) BETWEEN 4TH ST NW & W STEWART AVE AND 5TH ST NW & 2ND AVE NW SHALL BE FULLY OPERATIONAL AND INSTALLED USING HARDWARE PER SPECIFICATIONS.
- REPLACE OLD RADIO ANTENNA ON LUMINAIRE BRACKET ARM WITH NEW WIRELESS ANTENNA. INSTALL NEW SIERRA WIRELESS INTERCONNECT ROUTER INSIDE THE CONTROLLER CABINET.
- REMOVE EXISTING TRAFFIC SIGNAL CABINET AND FOUNDATION. CUT AND CAP THE EXISTING CONDUITS UNDER EXISTING FOUNDATION.
- INSTALL TYPE 8 JUNCTION BOX PER WSDOT STANDARD PLAN J-40.30.
- REPLACE EXISTING JUNCTION BOX WITH A TYPE 2 JUNCTION BOX PER WSDOT STANDARD PLAN J-40.10.
- INTERCEPT EXISTING CONDUIT WITH NEW TYPE 2 JUNCTION BOX PER WSDOT STANDARD PLAN J-40.10.
- INSTALL A 50 AMP BREAKER FOR TRAFFIC SIGNAL CABINET AT 4TH AND STEWART. CONNECT 4TH AND STEWART INTERSECTION LIGHTING CIRCUIT TO EXISTING 2 POLE 40 AMP SPARE BREAKER.
- INSTALL CONDUITS TO EXISTING JUNCTION BOX.
- MAINTAIN EXISTING SIGNAL CABLES IN SERVICE UNTIL NEW SIGNAL CABLES ARE PULLED THROUGH EXISTING CONDUITS AND ENERGIZED.

APPROVED  
 BY: *[Signature]*  
 CITY OF PUYALLUP  
 ENGINEERING SERVICES  
 DATE: 04/18/2022  
 NOTE: THIS APPROVAL IS VOID AFTER 1 YEAR FROM APPROVAL DATE. THE CITY WILL NOT BE RESPONSIBLE FOR ERRORS AND/OR OMISSIONS ON THESE PLANS. FIELD CONDITIONS MAY DICTATE CHANGES TO THESE PLANS AS DETERMINED BY THE ENGINEERING SERVICES MANAGER.

**City of Puyallup**  
**Development & Permitting Services**  
**ISSUED PERMIT**

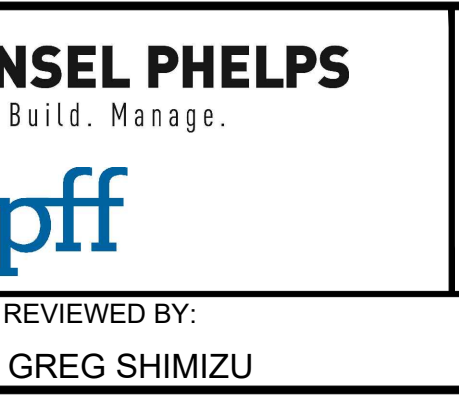


Building	Planning
Engineering	Public Works
Fire	Traffic



02/16/22 | 10:25 AM | BRENNANN  
 H:\P\PROJECTS\2018\1818.57 (KPF) ST PUYALLUP STATION DESIGN BUILD\04 CAD\01 SHEETS\S317-F1592-TSP201.DWG

CIVIL PERMIT RESUBMITTAL					
No.	DATE	DSN	CHK	APP	REVISION
0	2/18/2022	BN	SZR	YLW	REVISIONS FOR CITY PERMIT E-21-0599

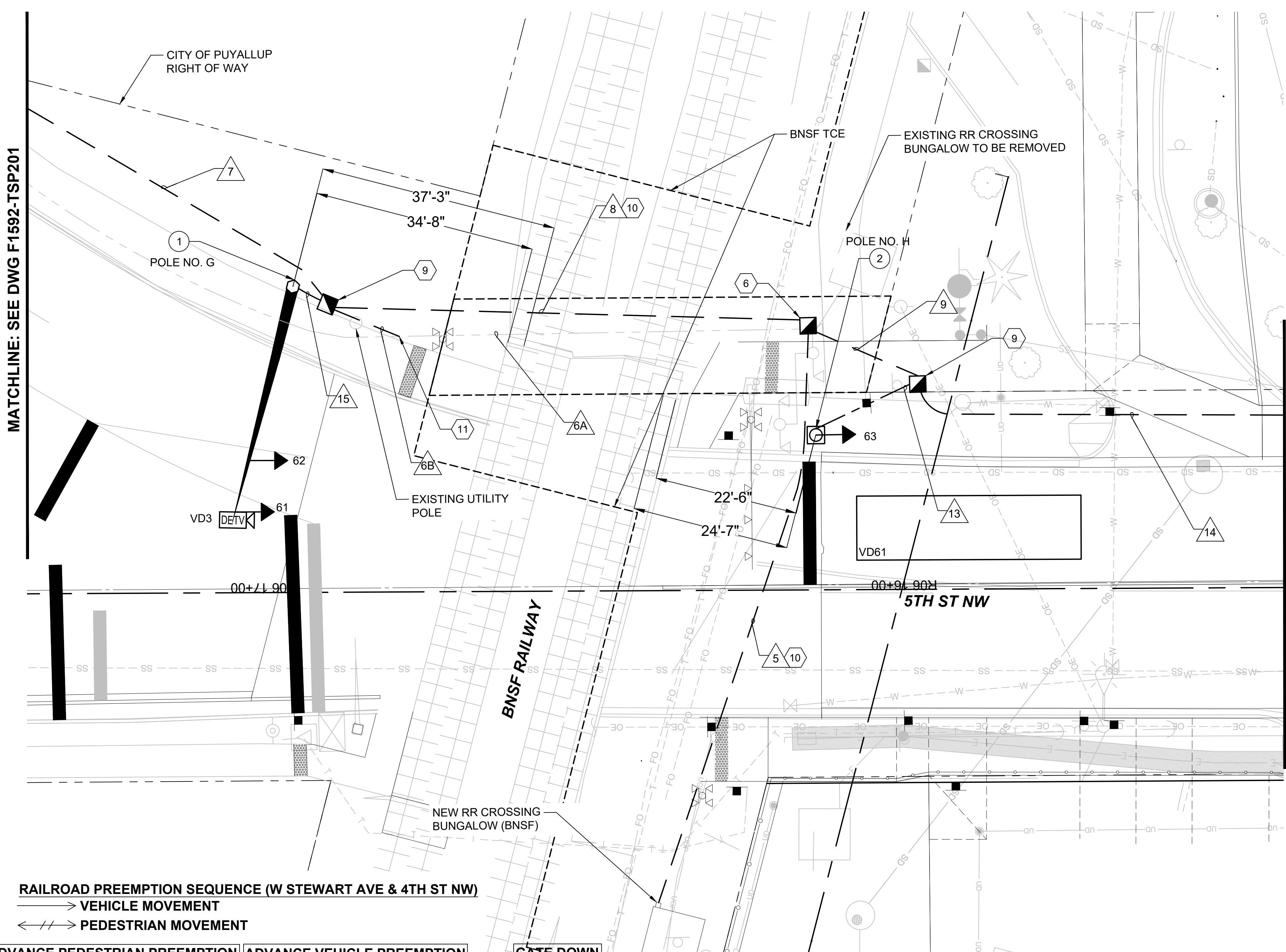
DESIGNED BY:  
Y. WANG  
 DRAWN BY:  
B. NIEHOFF  
 CHECKED BY:  
S. RAHMAN  
 APPROVED BY:  
Y. WANG



LINE IS AT FULL SCALE

PACKAGE #	DP-3	PUBLIC RIGHT-OF-WAY STREET IMPROVEMENTS	
		<b>PUYALLUP STATION PARKING</b> <b>CONTRACT RTA/CN 0612-18</b> PUYALLUP STATION PARKING AND ACCESS IMPROVEMENTS TRAFFIC SIGNALIZATION PLAN - 4TH ST NW & W STEWART AVE	
		SCALE: 1" = 20' FILENAME: S317-F1592-TSP201 CONTRACT No.: RTA/CN 0612-18 SUBMITTAL DATE: 11/08/2021	DRAWING No.: <b>F1592-TSP201</b> FACILITY ID: F1592 SHEET No.: REV: <b>11/14</b>
		SUBMITTED BY: SARA ROBERTS DATE: 11/08/2021	REVIEWED BY: GREG SHIMIZU DATE: 11/08/2021

Xrefs:  
 xGB-1B22x34  
 xS317-F1592-CAP100  
 xS317-F1592-CDP100  
 xS317-F1592-CLP100  
 xS317-F1592-CSP100  
 xS317-F1592-RPP100  
 xS317-F1592-TSP100  
 xS317-F1592-UCP100  
 xS317-F1592-UPP100  
 xS317-F1592-VRK100  
 xS317-F1592-TSP101  
 xS317-F1592-CMP100



**CONSTRUCTION NOTES:**

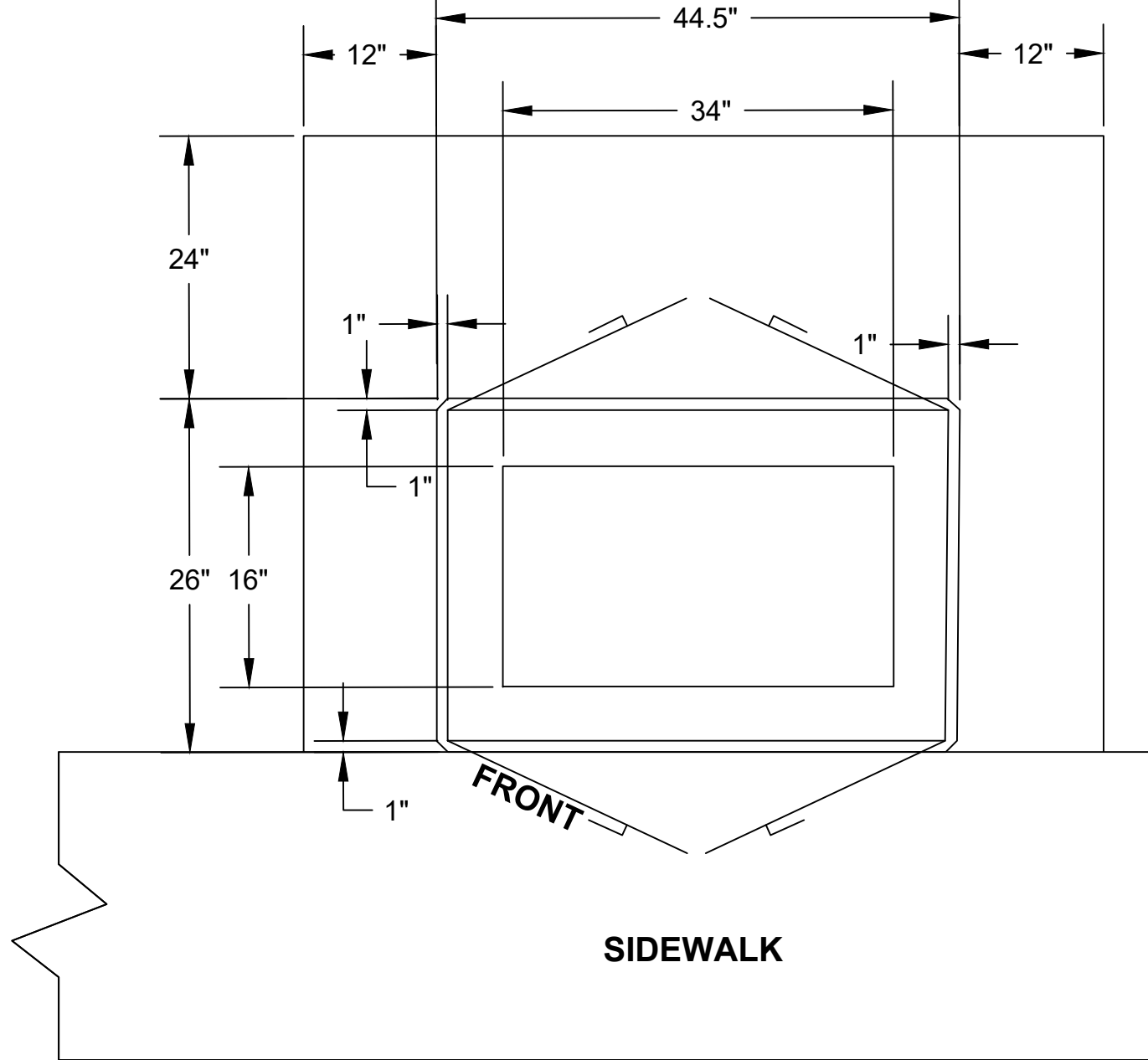
- 1 CONSTRUCT FOUNDATION PER WSDOT STANDARD PLAN J-26.10 AND INSTALL TYPE II SIGNAL POLE WITH 38 FT MAST ARM AND RECESSED TERMINAL COMPARTMENT PER CITY OF PUYALLUP STANDARD DETAIL 01.06.02. INSTALL TWO VEHICLE SIGNAL HEADS, ONE EMERGENCY VEHICLE PREEMPTION DETECTOR, ONE VIDEO DETECTION CAMERA ON THE MAST ARM (SEE PROJECT SPECIFICATIONS FOR VIDEO DETECTION CAMERA REQUIREMENTS AT THE LOCATION - CAMERA WILL BE COMPATIBLE WITH THE TRAFFIC SIGNAL ADAPTIVE TRAFFIC CONTROL SYSTEM).
- 2 CONSTRUCT FOUNDATION PER WSDOT STANDARD PLAN J-21.10. INSTALL TYPE I SIGNAL POLE AND ONE VEHICLE SIGNAL HEAD.

**KEY NOTES:**

- 6 INTERCEPT EXISTING CONDUIT WITH NEW TYPE 2 JUNCTION BOX PER WSDOT STANDARD PLAN J-40.10.
- 9 INSTALL TYPE 2 JUNCTION BOX PER WSDOT STANDARD PLAN J-40.10.
- 10 DIRECT BORE WITHIN BNSF TCE.
- 11 INTERCEPT EXISTING CONDUIT AND JOIN WITH THE NEW CONDUIT SHOWN IN THE WIRING SCHEDULE.

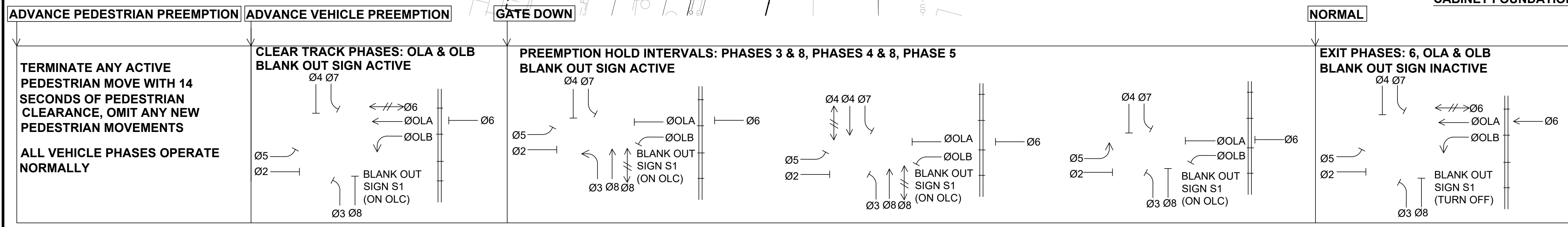
**NOTES**

1. FOR GENERAL NOTES, SYMBOLS, AND ABBREVIATIONS, SEE F1592-TSN101.
2. VIDEO DETECTION ZONES SHOWN ARE APPROXIMATE. PRECISE LOCATIONS WILL BE FIELD VERIFIED WITH ENGINEER.
3. SEE F1592-TSS202 FOR WIRING SCHEDULE.
4. SEE F1592-TSP201 FOR VEHICLE SIGNAL HEADS.
5. SEE F1592-TSS103 FOR RAILROAD PREEMPTION TERMINATIONS.
6. SEE F1592-TSD201 FOR POLE DETAIL.



APPROVED  
 BY: *[Signature]*  
 CITY OF PUYALLUP  
 ENGINEERING SERVICES  
 DATE: 04/18/2022  
 NOTE: THIS APPROVAL IS VOID AFTER 1 YEAR FROM APPROVAL DATE.  
 THE CITY WILL NOT BE RESPONSIBLE FOR ERRORS AND/OR OMISSIONS ON THESE PLANS. FIELD CONDITIONS MAY DICTATE CHANGES TO THESE PLANS AS DETERMINED BY THE ENGINEERING SERVICES MANAGER

**RAILROAD PREEMPTION SEQUENCE (W STEWART AVE & 4TH ST NW)**



**CITY OF PUYALLUP**  
 Development & Permitting Services  
**ISSUED PERMIT**



Building	Planning
Engineering	Public Works
Fire	Traffic

SCALE IN FEET: 10 5 0 10 20

02/16/22 | 10:26 AM | BRENNANN  
 H:\P\PROJECTS\2018\18.57 (KPF) ST PUYALLUP STATION DESIGN BUILD\04 CAD\01 SHEETS\S317-F1592-TSP202.DWG

**CIVIL PERMIT RESUBMITTAL**

DESIGNED BY:  
Y. WANG  
 DRAWN BY:  
B. NIEHOFF  
 CHECKED BY:  
S. RAHMAN  
 APPROVED BY:  
Y. WANG



CONCORD ENGINEERING  
 HENSEL PHELPS  
 Plan. Build. Manage.  
 kpf

LINE IS AT FULL SCALE

PACKAGE #	DP-3	PUBLIC RIGHT-OF-WAY STREET IMPROVEMENTS	
SCALE:	1" = 20'	PUYALLUP STATION PARKING CONTRACT RTA/CN 0612-18 PUYALLUP STATION PARKING AND ACCESS IMPROVEMENTS	
FILENAME:	S317-F1592-TSP202	TRAFFIC SIGNALIZATION PLAN - 5TH ST NW	
CONTRACT No.:	RTA/CN 0612-18	DRAWING No.:	F1592-TSP202
SUBMITTAL DATE:	11/08/2021	FACILITY ID:	F1592
		SHEET No.:	REV: 12/14

WIRING SCHEDULE (4TH ST NW & STEWART AVE)

RUN NO. #	SPAN OR CONDUIT SIZE	EXISTING CONDUCTORS	VEHICLE HEADS 5C	PED HEADS 3C	PPB 2C(SH)	PREEMPT 3C(SH)	PREEMPT INDICATOR LIGHT 2C(SH)	BLANKOUT SIGN 2C	RAIL ROAD PREEMPT CABLE 12COND	VIDEO DETECTION CAT5E	VIDEO DETECTION POWER CABLE 3C	FIBER OPTIC CABLE 144 CT	GROUND #6	SIGNAL SERVICE	WIRELESS ANTENNA CABLE	ILLUMINATION SERVICE	REMARKS
101	EX 2"	EXISTING CONDUCTOR *		2	2								1				
102	EX 1.5"	EXISTING CONDUCTOR *	2							1	1		1				
	EX 1.5"	EXISTING CONDUCTOR *, 2-#8											1				
103	EX 3"	EXISTING CONDUCTOR *	2	2	2					1	1		1				
	EX 2"	EXISTING CONDUCTOR *, 2-#8											1				EMPTY
104	EX 3"	EXISTING CONDUCTOR *	2			1		1		1	1		1				
	EX 2"	EXISTING CONDUCTOR *, 2-#8											1				
105	EX 3"	EXISTING CONDUCTOR *	2	2	2	1		1		1	1		1		1		
	EX 3"	EXISTING CONDUCTOR *	2	2	2					1	1		1				EMPTY
	EX 2"	EXISTING CONDUCTOR *, 2-#8											1				
106	2" SCH 80 PVC												1	2-#6		2-#8	
	2" SCH 80 PVC																SPARE
107	EX 1.5"	EXISTING CONDUCTOR *, 2-#8	2	2	2	1				1	1		1				
	EX 1.5"	EXISTING CONDUCTOR *											1				
108	EX 2"	EXISTING CONDUCTOR *	2	2	2	1				1	1		1				
	EX 1.5"	EXISTING CONDUCTOR *, 2-#8											1	2-#6			
110	EX 2"	EXISTING CONDUCTOR *, 2-#8	2	2	2	1				1	1		1				
	3" SCH 80 PVC		4	4	4	2				2	2		1				
	3" SCH 80 PVC		4	4	4	1		1		2	2		1		1		SPARE
	2" SCH 80 PVC												1	2-#6			
111	3" SCH 80 PVC		4	4	4	2				2	2		1		1		
	3" SCH 80 PVC		4	4	4	1		1		2	2		1		1		
	3" SCH 80 PVC		2						1	1	1	1	1				
	2" SCH 80 PVC												1	2-#6			
112	EX 2"	EXISTING CONDUCTORS												2-#6		2-#8	
5	3" SCH 80 HDPE							2				1					
6A	EX 2"	EXISTING RAILROAD PREEMPTION CONDUCTORS										1					
6B	2" SCH 80 PVC																SPARE
	2" SCH 80 PVC		2							1	1		1				
7	2" SCH 80 PVC								1			1	1				
	2" SCH 80 PVC																
8	2" SCH 80 PVC		1						1			1	1				
9	3" SCH 80 PVC		1						1			1	1				
13	2" SCH 80 PVC		1										1				
14	2" SCH 80 PVC								1			1	1				
15	2" SCH 80 PVC		1			1	1			1	1		1				

\* REMOVE EXISTING CONDUCTORS

**City of Puyallup**  
Development & Permitting Services  
**ISSUED PERMIT**

Building	Planning
Engineering	Public Works
Fire	Traffic

APPROVED  
BY: *[Signature]*  
CITY OF PUYALLUP  
ENGINEERING SERVICES



DATE: 04/18/2022

NOTE: THIS APPROVAL IS VOID AFTER 1 YEAR FROM APPROVAL DATE. THE CITY WILL NOT BE RESPONSIBLE FOR ERRORS AND/OR OMISSIONS ON THESE PLANS. FIELD CONDITIONS MAY DICTATE CHANGES TO THESE PLANS AS DETERMINED BY THE ENGINEERING SERVICES MANAGER

02/14/22 | 3:45 PM | BRENNANN H:\P\PROJECTS\2018\1818.57 (KPF) ST PUYALLUP STATION DESIGN BUILD\04 CAD\01 SHEETS\S317-F1592-TSS202.DWG

CIVIL PERMIT RESUBMITTAL				
No.	DATE	DSN	CHK	APP
0	2/18/2022	BN	SZR	YLW
REVISIONS FOR CITY PERMIT E-21-0599				
REVISION				

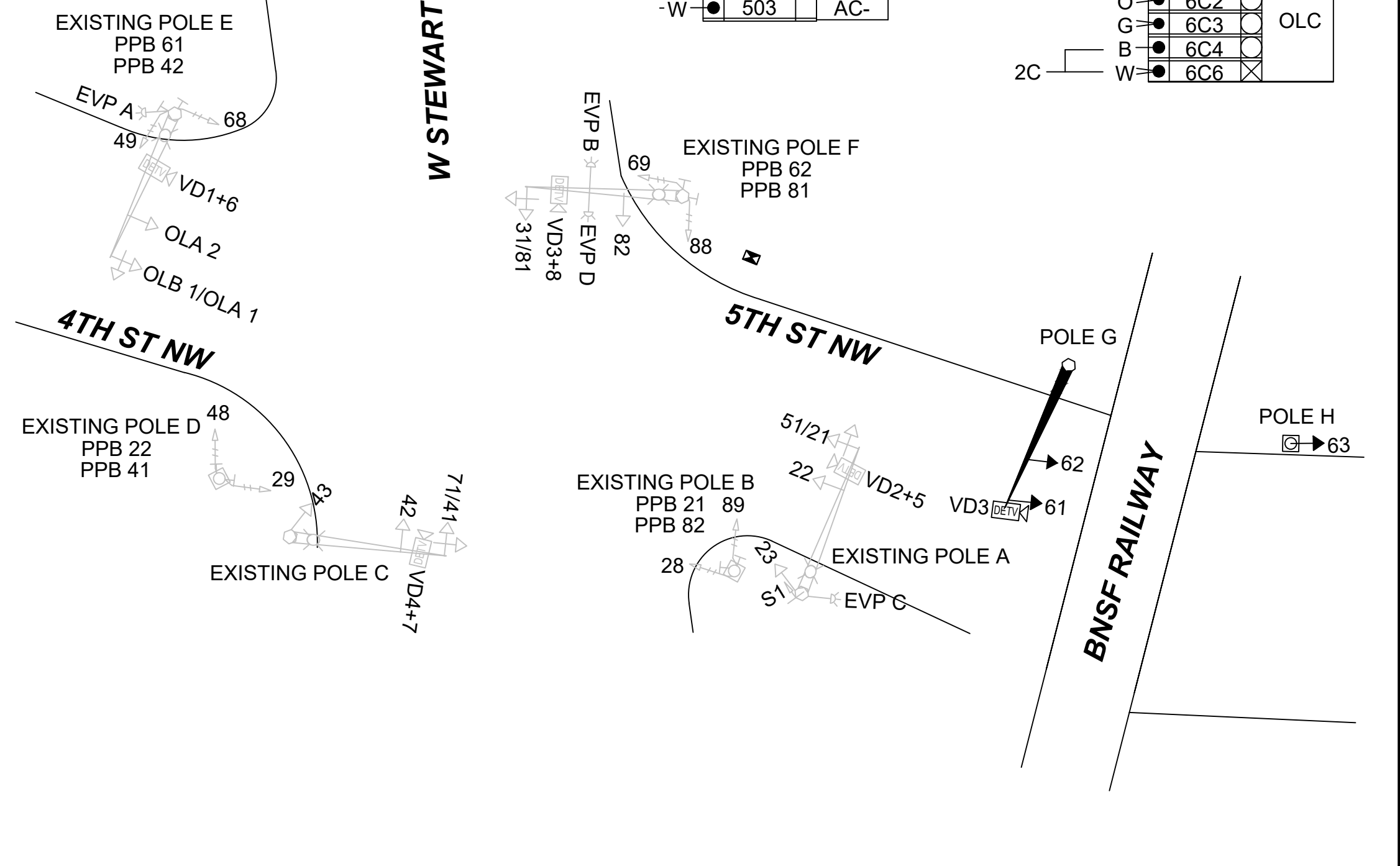
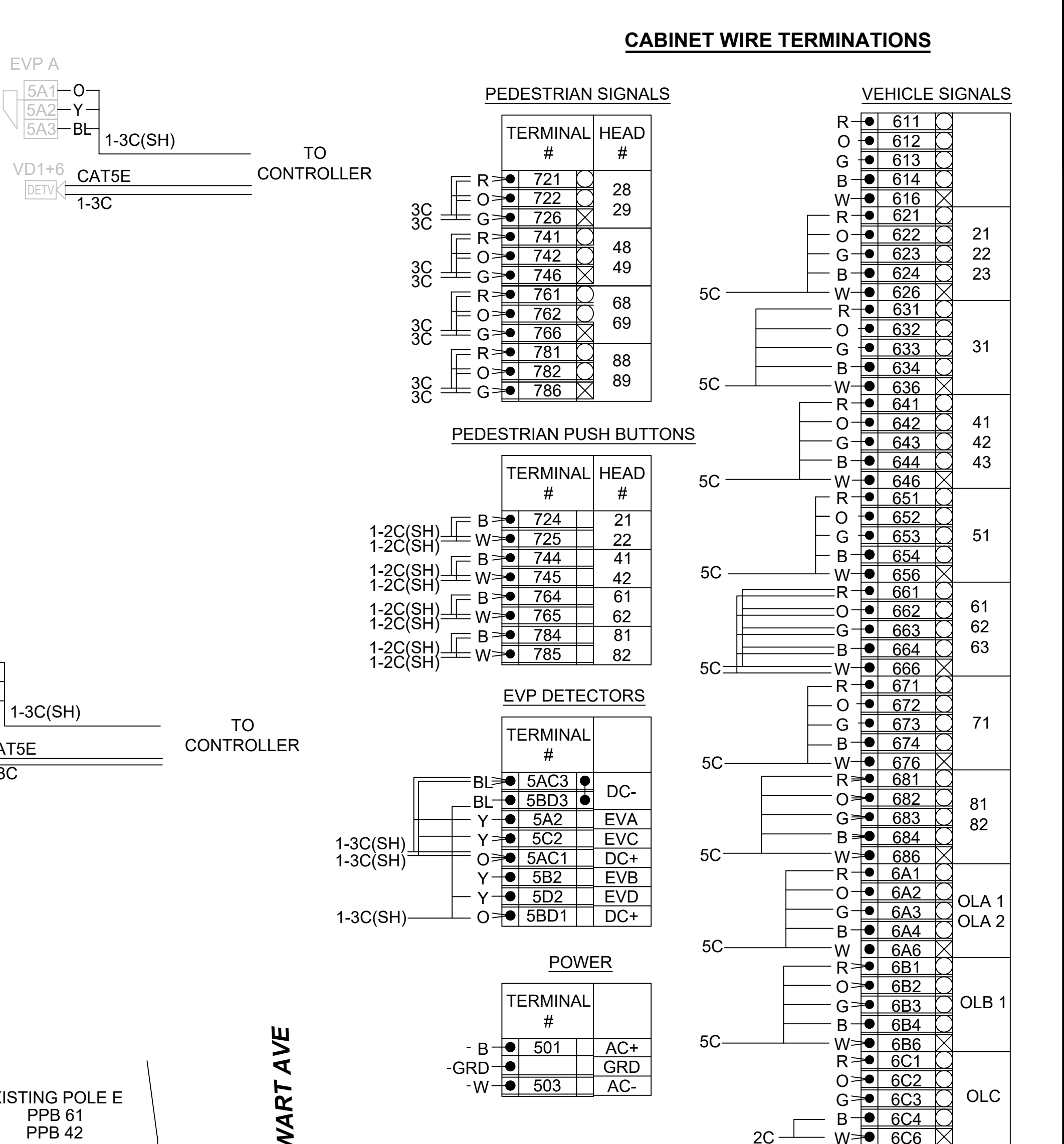
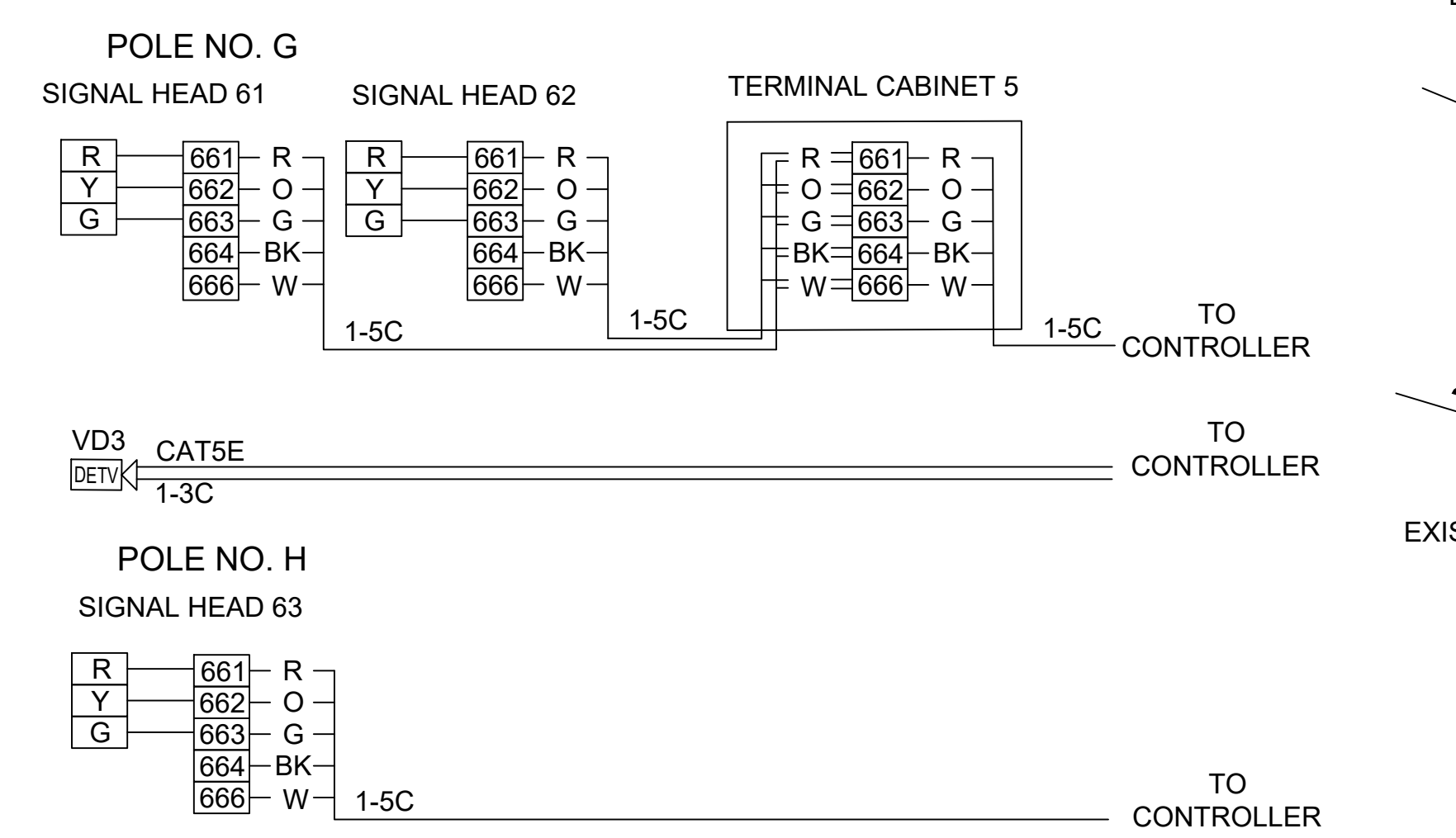
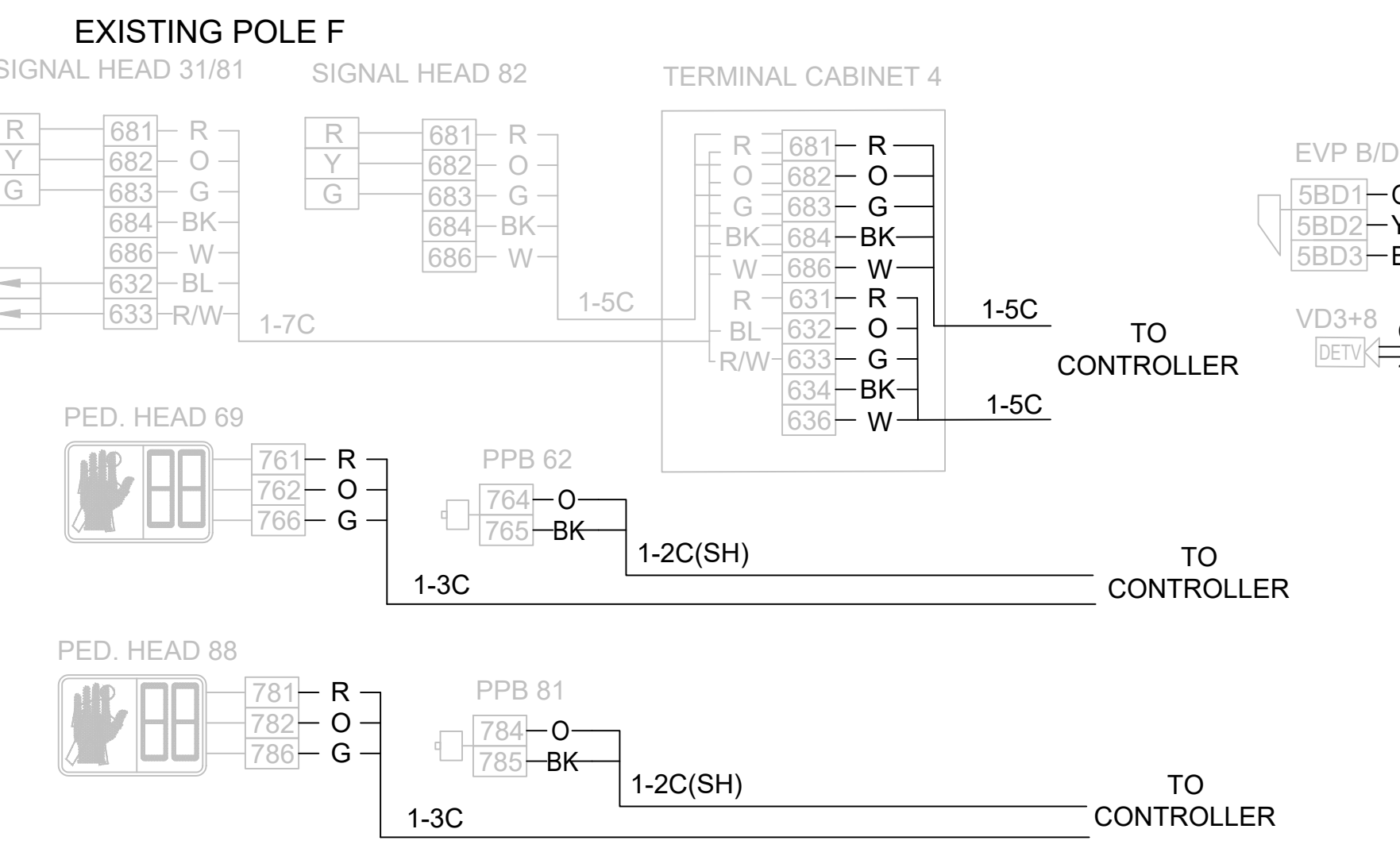
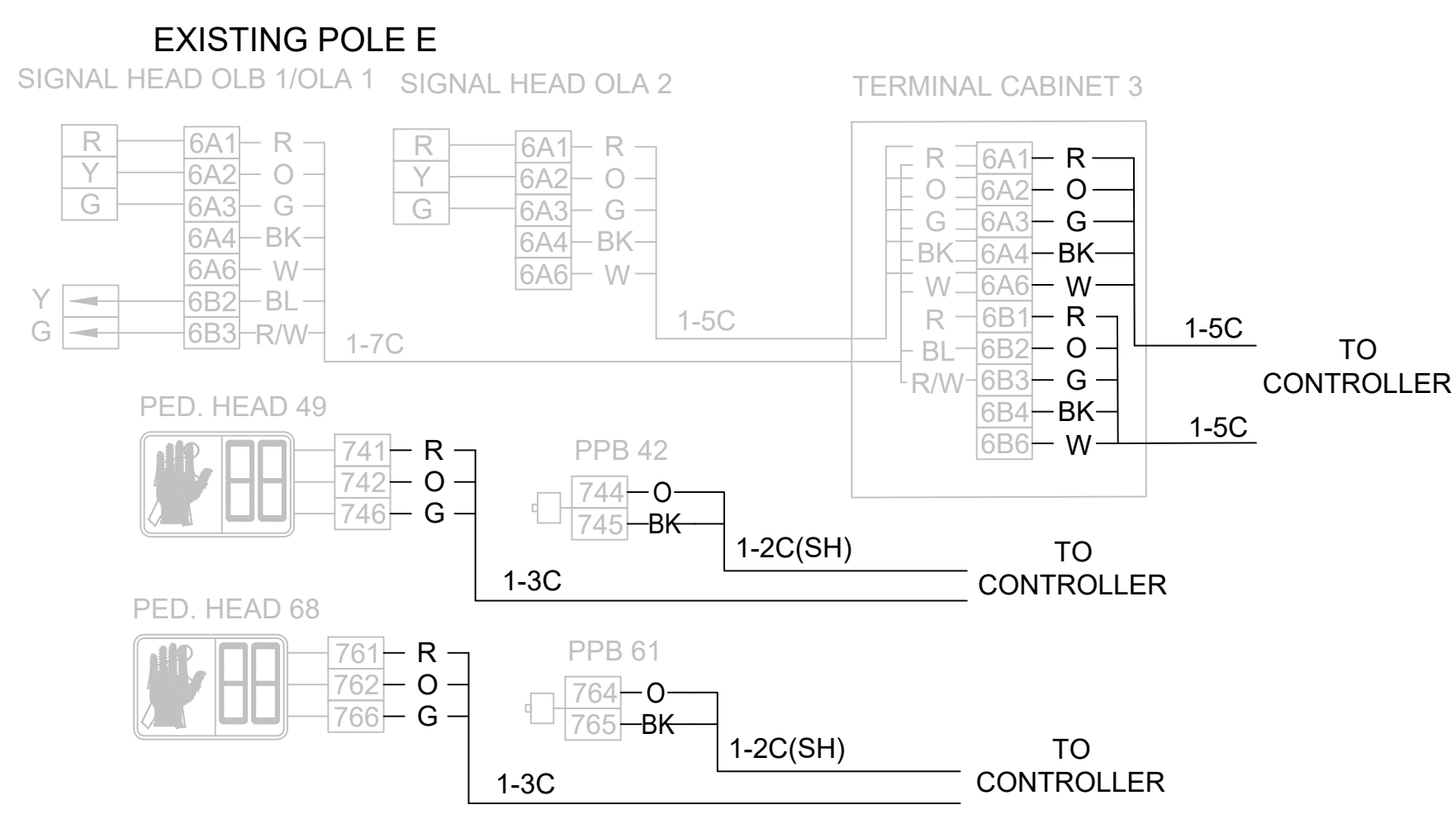
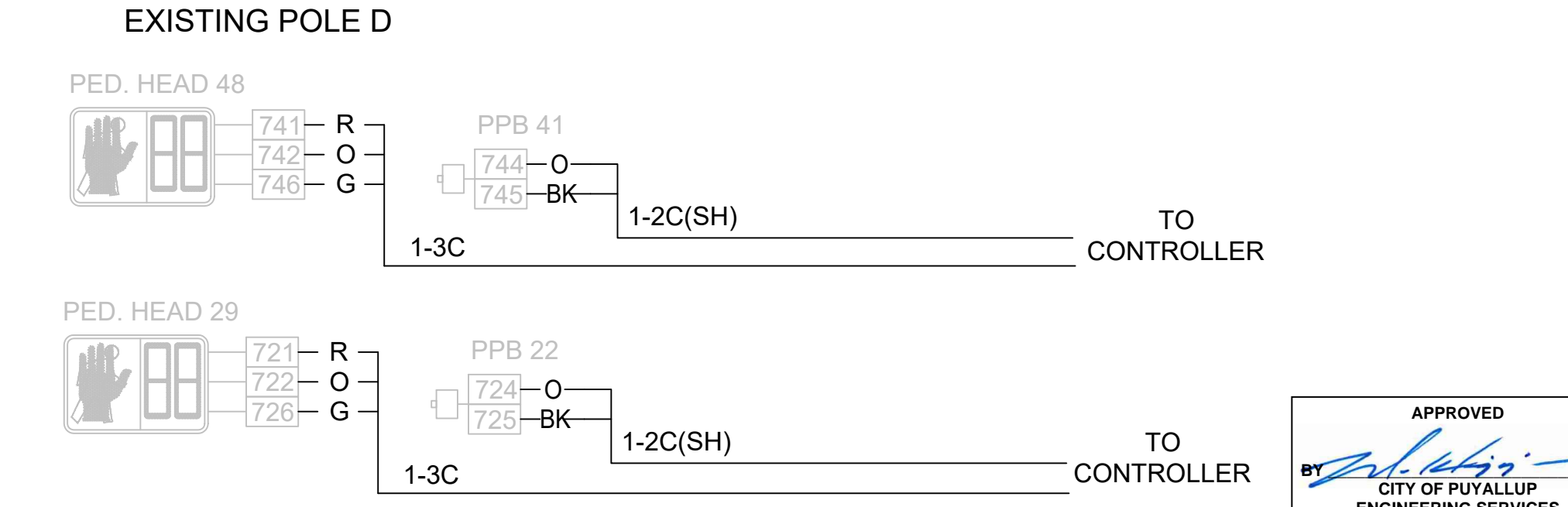
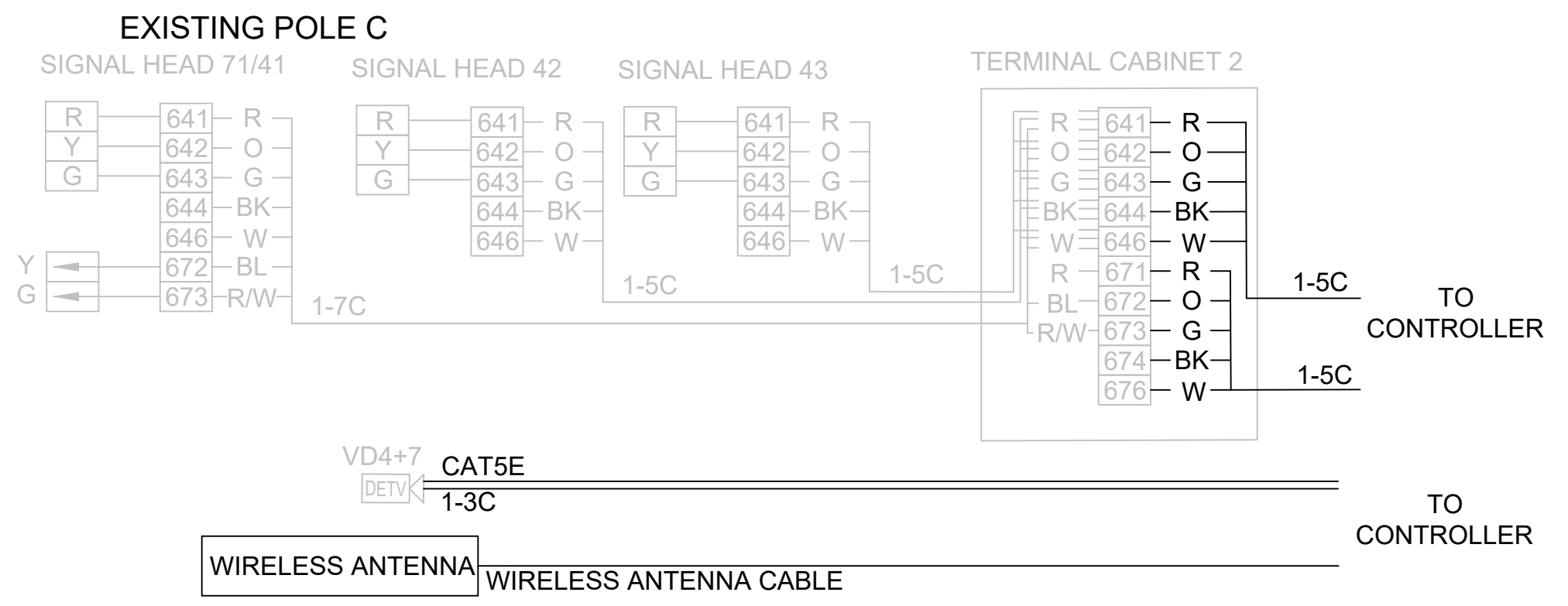
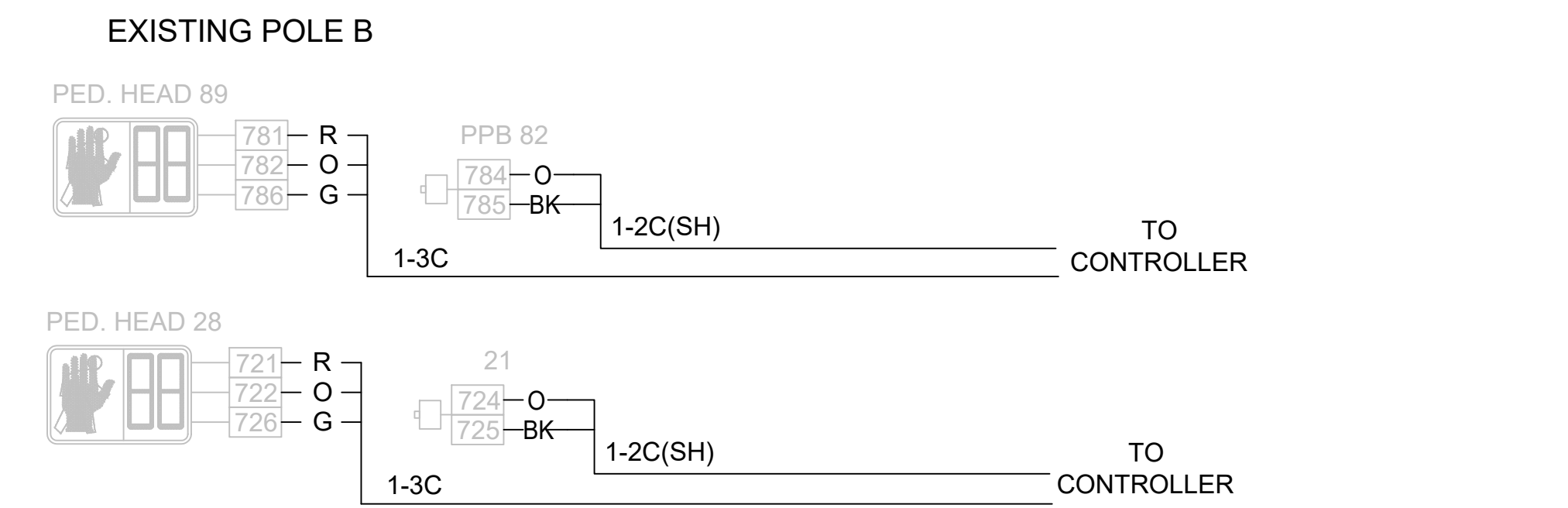
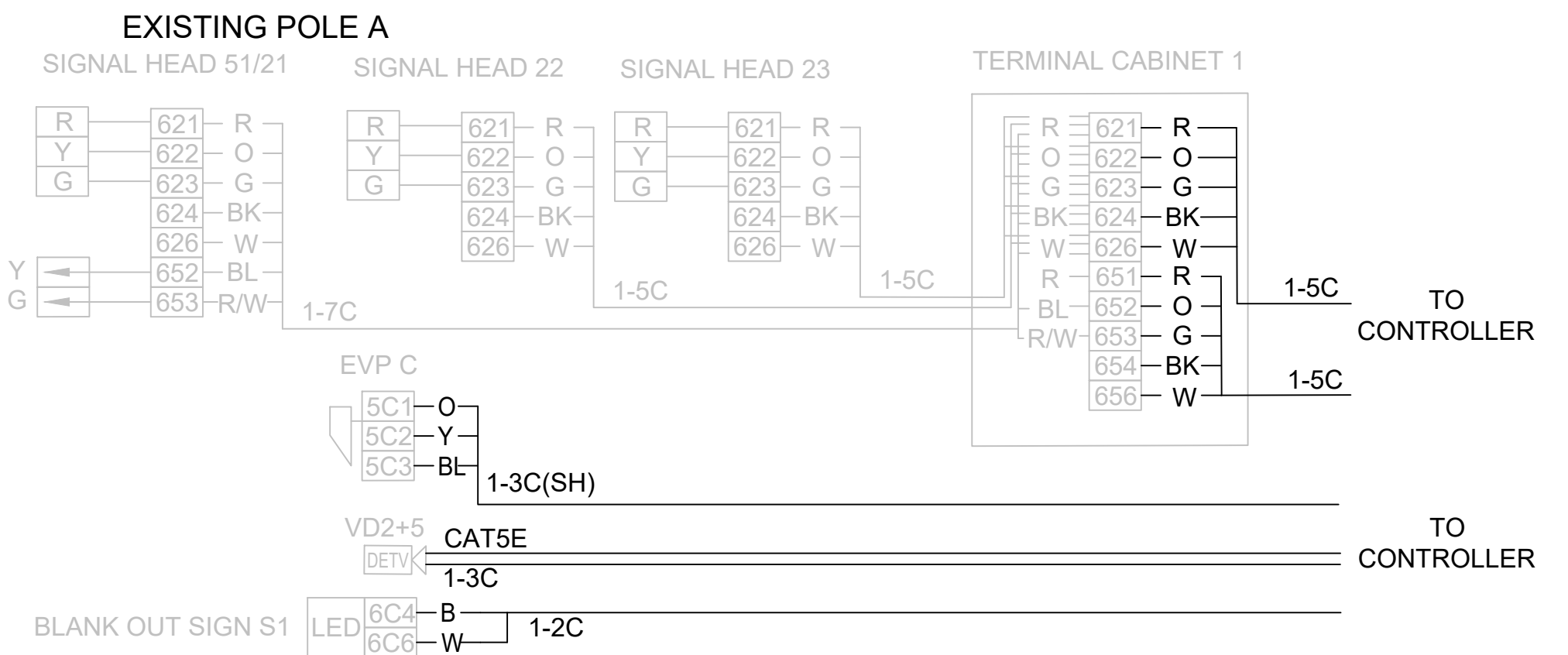
DESIGNED BY:  
Y. WANG  
DRAWN BY:  
B. NIEHOFF  
CHECKED BY:  
S. RAHMAN  
APPROVED BY:  
Y. WANG



LINE IS AT FULL SCALE

PACKAGE #	DP-3	PUBLIC RIGHT-OF-WAY STREET IMPROVEMENTS	
SOUNDTRANSIT	SCALE: NTS	PUYALLUP STATION PARKING	
	FILENAME: S317-F1592-TSS202	CONTRACT RTA/CN 0612-18	
	CONTRACT No.:	RTA/CN 0612-18	
	DATE:	11/08/2021	11/08/2021
	REVIEWED BY:	GREG SHIMIZU	
	DATE:	11/08/2021	11/08/2021
	SUBMITTAL DATE:	11/08/2021	
DRAWING No.:		F1592-TSS202	
FACILITY ID:		F1592	
SHEET No.:		REV: 13/14	

TRAFFIC  
WIRING SCHEDULE - 4TH ST NW & STEWART AVE



**City of Puyallup**  
Development & Permitting Services  
**ISSUED PERMIT**


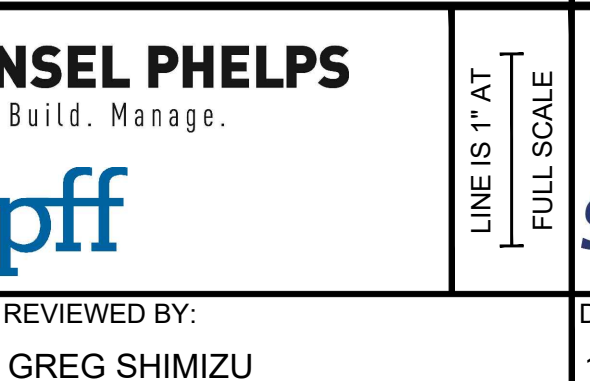


Building	Planning
Engineering	Public Works
Fire	Traffic

APPROVED  
BY: *[Signature]*  
CITY OF PUYALLUP  
ENGINEERING SERVICES  
DATE: 04/18/2022  
NOTE: THIS APPROVAL IS VOID AFTER 1 YEAR FROM APPROVAL DATE. THE CITY WILL NOT BE RESPONSIBLE FOR ERRORS AND/OR OMISSIONS ON THESE PLANS. FIELD CONDITIONS MAY DICTATE CHANGES TO THESE PLANS AS DETERMINED BY THE ENGINEERING SERVICES MANAGER.

FIELD WIRE TERMINATIONS (4TH ST NW & STEWART AVE)

# CIVIL PERMIT RESUBMITTAL

DESIGNED BY: Y. WANG  
DRAWN BY: B. NIEHOFF  
CHECKED BY: S. RAHMAN  
APPROVED BY: Y. WANG



PACKAGE #	DP-3	PUBLIC RIGHT-OF-WAY STREET IMPROVEMENTS	
SCALE:	NTS	PUYALLUP STATION PARKING CONTRACT RTA/CN 0612-18	
FILENAME:	S317-F1592-TSS203	PUYALLUP STATION PARKING AND ACCESS IMPROVEMENTS	
CONTRACT No.:	RTA/CN 0612-18	TRAFFIC TERMINATION DIAGRAM - 4TH ST NW & STEWART AVE	
SUBMITTAL DATE:	11/08/2021	DRAWING No.:	F1592-TSS203
		FACILITY ID:	F1592
		SHEET No.:	REV: 14/14