

CONSTRUCTION NOTES

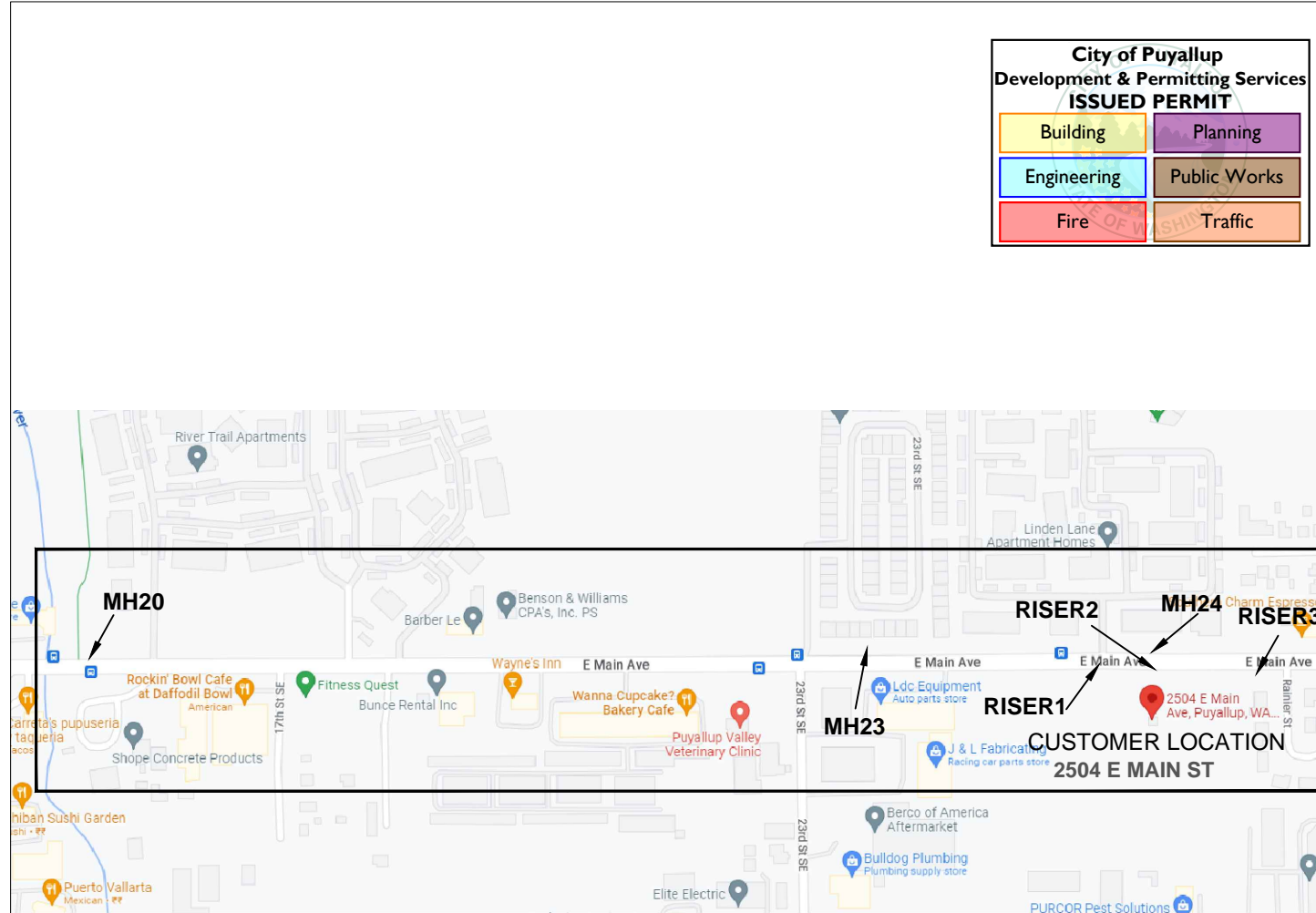
- CALL UTILITY LOCATE AT 811 72 HOURS PRIOR TO TRENCHING OR DIGGING.
- THE EXISTENCE AND LOCATION OF ANY UNDER GROUND UTILITY PIPES OR DIGGING. STRUCTURE SHOWN ON THESE PLANS WERE OBTAINED BY FIELD INSPECTION AND A SEARCH OF THE AVAILABLE CITY OR COUNTY RECORDS. SINCE THE ACTUAL LOCATION AND NATURE OF THE UNDER GROUND FACILITIES MAY BE SOMEWHAT DIFFERENT FROM THE SHOWN. THE CONTRACTOR IS REQUIRED TO VERIFY PRIOR TO EXCAVATION.
- FOR UNDERGROUND ACTIVITY: TEST AND VENTILATE MANHOLE/UTILITY VAULT PRIOR TO ENTRY. PLACE WARNING DEVICES AND WORK AREA PROTECTION AS REQUIRED, AND USE EYE AND HEAD SAFETY PROTECTION PER FEDERAL WAY, STATE, AND LOCAL REGULATIONS.
- ALL EXCAVATION, TRENCHING, AND SHORING IS TO ADHERE TO THE CODE OF FEDERAL REGULATIONS (CFR) 1926.650 SUBPART P.
 - PROVIDED ALL PITS WITH 1' X 1' SLOPE AT ONE END OF EXCAVATION FOR TECHNICIAN INGRESS/EGRESS.
 - EXCAVATED SPOILS ARE TO BE NO LESS THAN 24" FROM EDGE OF PIT OR TRENCH.
 - BARRICADE ALL OPEN PITS AND TRENCHING FOR PUBLIC SAFETY. ALL BARRICADE MUST BE EQUIPPED WITH FLASHING LIGHTS FOR NIGHT VISIBILITY.
 - FOR PITS GREATER THAN 4' IN DEPTH, USE APPROPRIATE SHORING FOR WALL STABILITY
- TRENCH COVER IS TO BE 9" MINIMUM AND FREE OF ROCKS, DEBRIS, AND CLODS. THE TRENCH IS TO BE A MINIMUM OF 9" COVER IN DEVELOPED AREAS AND A MINIMUM OF 48" OF COVER IN UNDEVELOPED AREAS (ANY VARIANCE FROM THESE STANDARDS WILL BE SPECIFIED ON THE PLANS)
- ALL ASPHALT/CONCRETE AND LANDSCAPING REMOVED, DISTURBED, OR DAMAGED AS A RESULT OF CONSTRUCTION SHALL BE RESTORED TO ORIGINAL CONDITION OR BETTER.
- NORMAL / GUIDED-BORING METHOD RECOMMENDED WHEN BORING.
- ADHERE TO AIRTIGHT GUIDELINES UNLESS OTHERWISE NOTED.
- BOND BURIED/AERIAL FACILITIES AS REQUIRED BY JURISDICTIONAL AGENCY(S).
- AERIAL FACILITIES ARE TO BE TESTED PRIOR TO BEGINNING WORK PER STATE AND LOCAL REGULATIONS.
- ALL WORK AREA PROTECTION FOR TRAFFIC CONTROL IS TO BE WITH APPROVED WARNING DEVICES AND PLACED PER STATE DEPARTMENT OF TRANSPORTATION AND/OR PUBLIC WORKS ENGINEERING DEPARTMENT STANDARDS AND SPECIFICATIONS. IF REQUIRED, A TRAFFIC CONTROL PLAN SHALL BE SUBMITTED TO THE REQUESTING PERMITTING AGENCY. PRIOR TO BEGINNING WORK, PERMITTING AGENCIES MUST BE NOTIFIED 48 HOURS IN ADVANCE OF CONSTRUCTION ACTIVITIES.
- EXISTING PEDESTRIAN CROSSWALKS AND WALKING AREAS SHALL BE MAINTAINED AT ALL TIMES. AS NECESSARY, TEMPORARY PEDESTRIAN CROSSWALKS AND WALKING AREAS SHALL BE PROVIDED AND MAINTAINED PER STATE DEPARTMENT OF TRANSPORTATION AND/OR PUBLIC WORKS ENGINEERING DEPARTMENT STANDARDS AND SPECIFICATIONS.
- THE FOLLOWING FOOTAGES ARE ESTIMATES. FOOTAGES TO BE VERIFIED PRIOR TO CONSTRUCTIONS.

VICINITY MAP

PRFUP20220900

**City of Puyallup
Development & Permitting Services
ISSUED PERMIT**

Building	Planning
Engineering	Public Works
Fire	Traffic



PERMITS

	YES	NO
DESIGNED SERVICES:	<input type="checkbox"/>	<input type="checkbox"/>
HELD ORDERS:	<input type="checkbox"/>	<input type="checkbox"/>
ROW REQUIRED:	<input type="checkbox"/>	<input type="checkbox"/>
CITY:	<input type="checkbox"/>	<input type="checkbox"/>
COUNTY:	<input type="checkbox"/>	<input type="checkbox"/>
STATE:	<input type="checkbox"/>	<input type="checkbox"/>
RAIL ROAD:	<input type="checkbox"/>	<input type="checkbox"/>
LOOP QUAL:	<input type="checkbox"/>	<input type="checkbox"/>
PREMIS FORM:	<input type="checkbox"/>	<input type="checkbox"/>

ADDITIONAL PERMIT INFO:

CONFORMANCE TEST:
SEE NDS

LCDN NAME: TONY CHUN

LCDN NUMBER: 206-575-3840

FIBER ENGINEER: CARLA DESPRES

FIBER ENGINEER CONTACT: 253-229-2155

FIELD ENGINEER:

FIELD ENGINEER CONTACT:

CUSTOMER NAME: RED DOT CORPORATION

ADDRESS: 2504 E MAIN ST
PUYALLUP, WA 98372

TOTAL PLUF FIBER PLACEMENT: 1500'
TOTAL PLAF FIBER PLACEMENT: 400'
TOTAL PLAC FIBER PLACEMENT: 0'
TOTAL INBF FIBER PLACEMENT: 100'
TOTAL BORE: 0'
TOTAL TRENCH: 0'

NARRATIVE: THIS PROJECT WILL PROVIDE CDFS SERVICE TO 2504 E MAIN ST. 48 FIBER CABLE FROM MH20 TO MH23 .NEW 24 FIBER CABLE FROM MH23 TO MH-24 TO RISER1 ,RISER2 TO RISER3 TO CUSTOMER MPOP PASSING THROUGH MH-114 IN EXISTING CONDUIT AND AERIAL ROUTE.

	CUSTOMER INFORMATION	ENGINEERING CONTACT	CONTRACT ENGINEER		EXCEPT AS MAY BE OTHERWISE PROVIDED BY CONTRACT. THESE DRAWINGS AND SPECIFICATIONS SHALL REMAIN THE PROPERTY OF CENTURY LINK BEING ISSUED IN STRICT CONFIDENCE
	NAME: RED DOT CORPORATION ADDRESS: 2504 E MAIN ST CITY, STATE: PUYALLUP, WA ZIP CODE: 98372 CLLI: PYPWA01	NAME: CARLA DESPRES PHONE: 253-229-2155 	NAME: JOSHUA RICHEY PHONE: 662-620-6634 CYIENT INC		



LEGEND SHEET

SYMBOLOLOGY

BACK OF CURB	BOC
EDGE OF PAVEMENT	EOP
CENTERLINES	C/L
MONUMENT LINE	M/L
DRIVEWAY	DV
SIDEWALK	SV
PROPERTY LINE	P/L
RIGHT OF WAY	R/W
PUE	PUE
NON-VEHICLE-ACCESS EASEMENT	NVAE
MATCHLINE	
RAILROAD	
CATV LINE	CATV
ELECTRIC	E
OVERHEAD ELECTRIC	OHE
OVERHEAD T & E	OHT&E
GAS	G
IRRIGATION	IRR
SEWER	S
SITE TRIANGLE	
STORM DRAIN	SD
TELEPHONE	T
JOINT TRENCH TELCO/ELEC	T&E
AERIAL UTILITY (FIBER OPTIC)	AFD
BURIED UTILITY (FIBER OPTIC)	BFD
ABN TELCO	T
WATER	W
FENCE	
WALL	
CITY LIMITS	
COUNTY LINE	
TRAFFIC SIGNAL	TS
STREET LIGHT	SL
BORE	
ASPHALT CUT & RESTORE	
TRENCH	

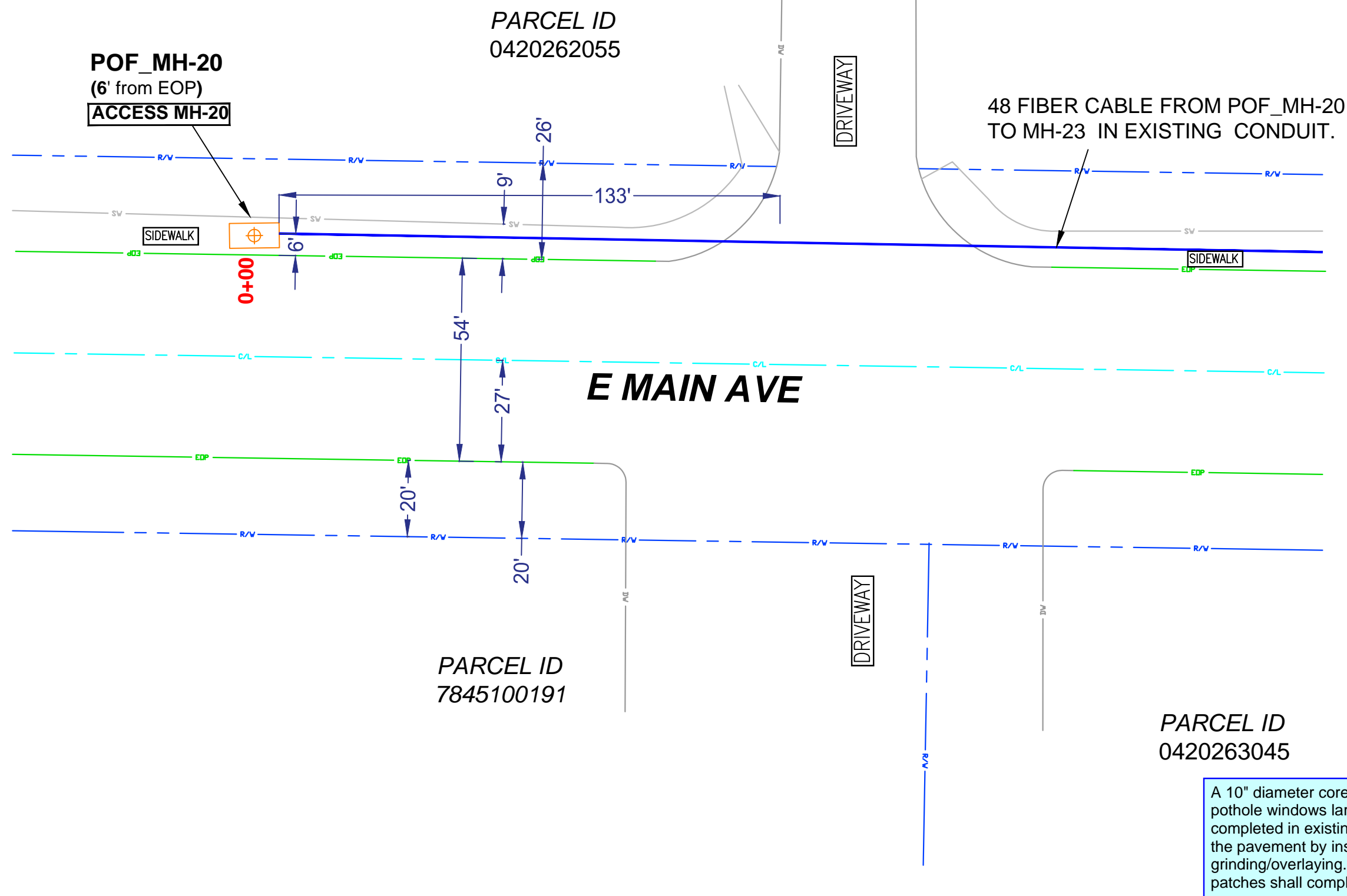
⊕	BRASS CAP	⊕	STORM DRAIN INTAKE
—	CENTERLINE TICK	↔	CULVERT
P	MAILBOX	Ⓢ	SEWER MANHOLE
Ⓢ	STREET SIGN	Ⓢ	STORM DRAIN MANHOLE
🌳	TREE	▬	RWCD IRRIGATION PIPE
🌳	BUSH	Ⓢ	IRRIGATION MANHOLE
🌵	CACTUS	Ⓢ	IRRIGATION VALVE
×	POWER POLE	Ⓢ	CATV HANDHOLE
○	TELEPHONE POLE	Ⓢ	CATV VAULT
→	CATV ANCHOR	Ⓢ	CATV PEDESTAL
↔	POWER / TELEPHONE ANCHOR	Ⓢ	GAS VALVE
●	TRAFFIC LIGHT POLE	Ⓢ	GAS VAULT
●	TRAFFIC SIGNAL POST	Ⓢ	GAS METER
Ⓢ	TRAFFIC SIGNAL J-BOX	Ⓢ	TEL PEDESTAL EXISTING
⊗	JOINT POLE	Ⓢ	TEL PEDESTAL NEW
●	STREET LIGHT	⊕	TEL MANHOLE EXISTING
Ⓢ	ELECTRIC SWITCHGEAR	⊕	TEL MANHOLE NEW
Ⓢ	JUNCTION BOX	Ⓢ	TELCO HANDHOLE EXISTING
Ⓢ	ELECTRIC VAULT	Ⓢ	TELCO HANDHOLE NEW
Ⓢ	GROUND TRANSFORMER	□	4'x4' BOREPIT
●	AERIAL TRANSFORMER	⊗	SAI EXISTING
Ⓢ	ELECTRIC HANDHOLE	⊗	SAI NEW
Ⓢ	ELECTRIC MANHOLE	RT	RT EXISTING
□	POWER PED EXISTING	RT	RT NEW
□	POWER PED NEW	⊕	TELCO REPEATER NEW
Ⓢ	WATER METER	⊕	TELCO REPEATER EXISTING
Ⓢ	WATER VALVE	▬	COOLPED NEW
Ⓢ	FIRE HYDRANT	▬	COOLPED EXISTING
XX'	TRENCH FOOTAGE	Ⓢ	SLACK LOOP FOOTAGE
XX'	ASPHALT CUT FOOTAGE		
XX'	BORE FOOTAGE		

ALL PROPOSED EQUIPMENT WILL BE BOLD

City of Puyallup Development & Permitting Services ISSUED PERMIT	
Building	Planning
Engineering	Public Works
Fire	Traffic

	CUSTOMER INFORMATION NAME: RED DOT CORPORATION ADDRESS: 2504 E MAIN ST CITY, STATE: TACOMA, WA ZIP CODE: 98372 CLLI: PYLPWA01	ENGINEERING CONTACT NAME: CARLA DESPRES PHONE: 253-229-2155 	CONTRACT ENGINEER NAME: JOSHUA RICHEY PHONE: 662-620-6634 CYIENT INC		EXCEPT AS MAY BE OTHERWISE PROVIDED BY CONTRACT, THESE DRAWINGS AND SPECIFICATIONS SHALL REMAIN THE PROPERTY OF CENTURY LINK BEING ISSUED IN STRICT CONFIDENCE.
	CALL TWO WORKING DAYS BEFORE YOU DIG 	SECTION: 40 TOWNSHIP: 20N RANGE: 4E	SCALE: 1"=100' JOB: N.982376 DATE: 04/1/2022 SH: 2 OF 5	REVISION: 1	

PRFUP20220900



City of Puyallup
Development & Permitting Services
ISSUED PERMIT

Building	Planning
Engineering	Public Works
Fire	Traffic

All proposed franchise utilities shall be located within a recorded utility easement or in the public right-of-way as determined by the City of Puyallup. The City of Puyallup does not authorize or permit utility work on private property.

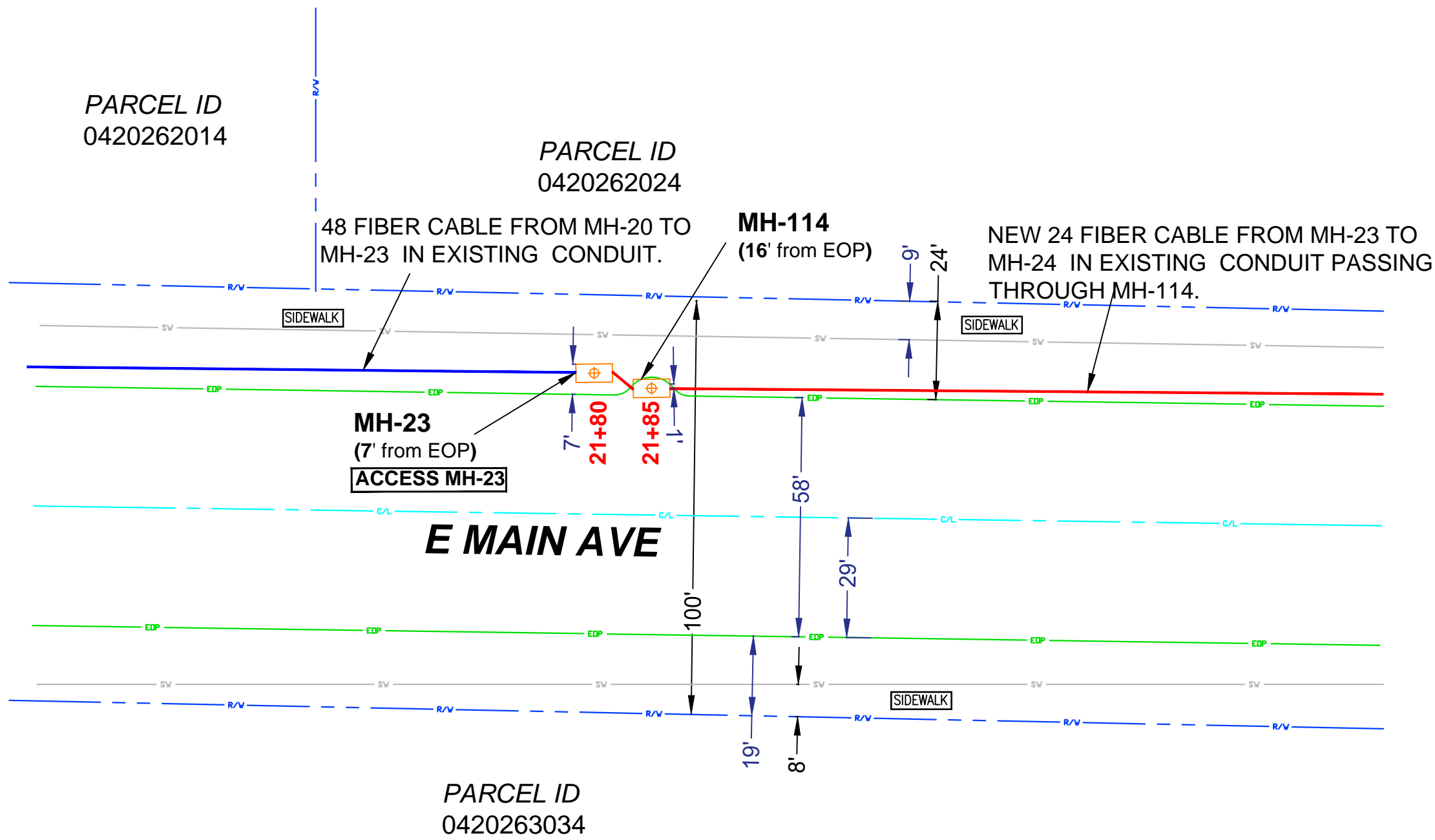
A 10" diameter core drill is allowed for potholing. For pothole windows larger than 10" in diameter or trenching completed in existing roadway, the contractor shall restore the pavement by installing the trench patch and then grinding/overlaying. All roadway restoration and street patches shall comply with City Standard Detail 01.01.20.

	CUSTOMER INFORMATION	ENGINEERING CONTACT	CONTRACT ENGINEER		<small>EXCEPT AS MAY BE OTHERWISE PROVIDED BY CONTRACT, THESE DRAWINGS AND SPECIFICATIONS SHALL REMAIN THE PROPERTY OF CENTURY LINK BEING ISSUED IN STRICT CONFIDENCE.</small>
	NAME: RED DOT CORPORATION ADDRESS: 2504 E MAIN ST CITY, STATE: TACOMA, WA ZIP CODE: 98372 CLLI: PYLPWA01	NAME: CARLA DESPRES PHONE: 253-229-2155 	NAME: JOSHUA RICHEY PHONE: 662-620-6634 CYIENT INC		
SECTION: 40 TOWNSHIP: 20N RANGE: 4E		SCALE: 1"=100' JOB: N.982376 DATE: 04/1/2022 SH: 3 OF 5		REVISION: 1	

PRFUP20220900

PARCEL ID
0420262014

PARCEL ID
0420262024



PARCEL ID
0420263034

City of Puyallup
Development & Permitting Services
ISSUED PERMIT

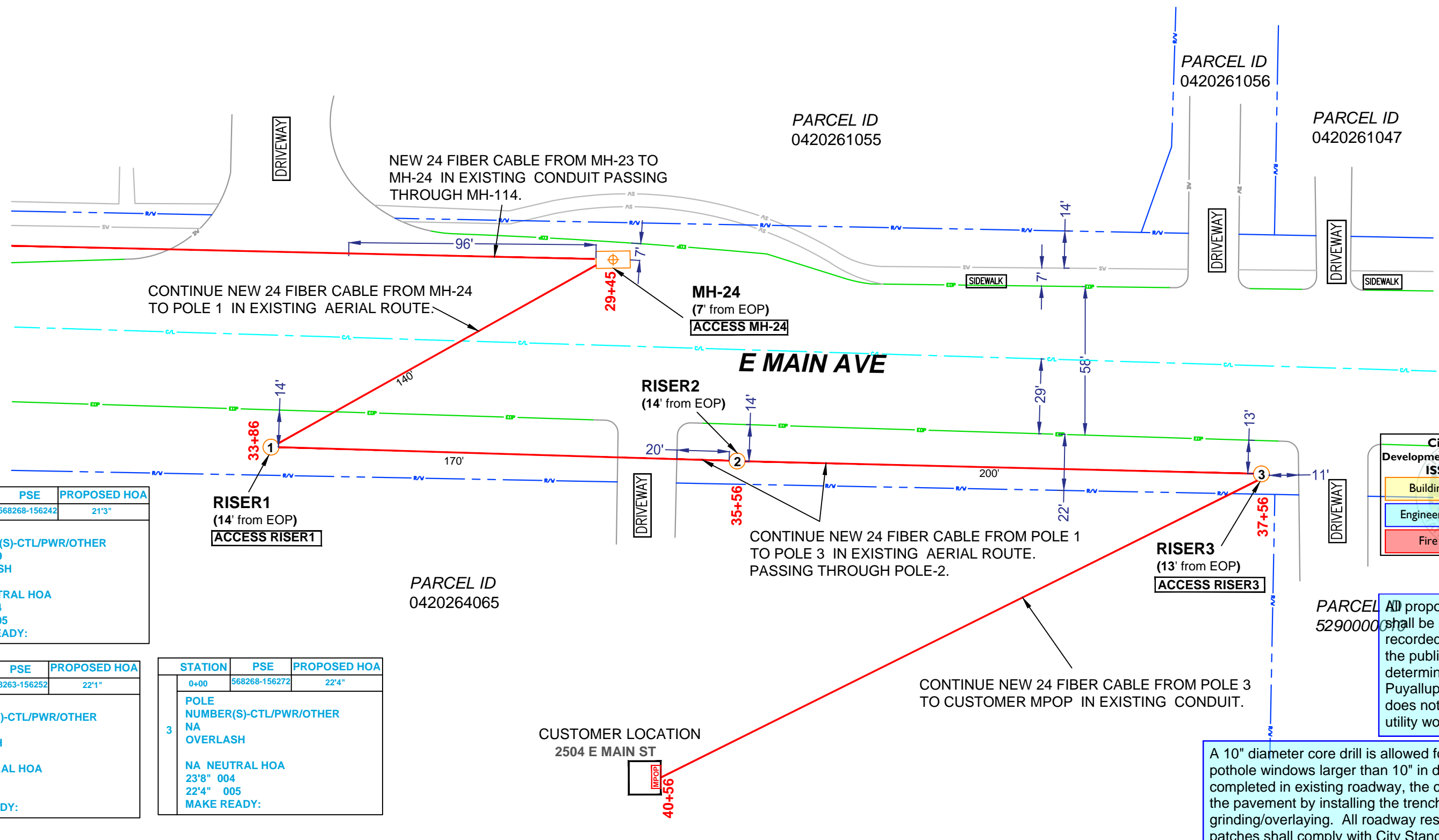
Building	Planning
Engineering	Public Works
Fire	Traffic

All proposed franchise utilities shall be located within a recorded utility easement or in the public right-of-way as determined by the City of Puyallup. The City of Puyallup does not authorize or permit utility work on private property.

A 10" diameter core drill is allowed for potholing. For pothole windows larger than 10" in diameter or trenching completed in existing roadway, the contractor shall restore the pavement by installing the trench patch and then grinding/overlaying. All roadway restoration and street patches shall comply with City Standard Detail 01.01.20.

	CUSTOMER INFORMATION	ENGINEERING CONTACT	CONTRACT ENGINEER		EXCEPT AS MAY BE OTHERWISE PROVIDED BY CONTRACT, THESE DRAWINGS AND SPECIFICATIONS SHALL REMAIN THE PROPERTY OF CENTURY LINK BEING ISSUED IN STRICT CONFIDENCE.
	NAME: RED DOT CORPORATION ADDRESS: 2504 E MAIN ST CITY, STATE: TACOMA, WA ZIP CODE: 98372 CLI: PYLPWA01	NAME: CARLA DESPRES PHONE: 253-229-2155 	NAME: JOSHUA RICHEY PHONE: 662-620-6634 CYIENT INC		

PRFUP20220900



CONTINUE NEW 24 FIBER CABLE FROM MH-24 TO POLE 1 IN EXISTING AERIAL ROUTE.

E MAIN AVE

CONTINUE NEW 24 FIBER CABLE FROM POLE 1 TO POLE 3 IN EXISTING AERIAL ROUTE. PASSING THROUGH POLE-2.

CONTINUE NEW 24 FIBER CABLE FROM POLE 3 TO CUSTOMER MPOP IN EXISTING CONDUIT.

City of Puyallup
Development & Permitting Services
ISSUED PERMIT

Building	Planning
Engineering	Public Works
Fire	Traffic

All proposed franchise utilities shall be located within a recorded utility easement or in the public right-of-way as determined by the City of Puyallup. The City of Puyallup does not authorize or permit utility work on private property.

A 10" diameter core drill is allowed for potholing. For pothole windows larger than 10" in diameter or trenching completed in existing roadway, the contractor shall restore the pavement by installing the trench patch and then grinding/overlaying. All roadway restoration and street patches shall comply with City Standard Detail 01.01.20.

STATION	PSE	PROPOSED HOA
0+00	568268-156242	21'3"
POLE NUMBER(S)-CTL/PWR/OTHER A1565749 OVERLASH NA NEUTRAL HOA 26'6" 004 21'3" 005 MAKE READY:		

STATION	PSE	PROPOSED HOA
0+00	568263-156252	22'1"
POLE NUMBER(S)-CTL/PWR/OTHER A1565698 OVERLASH NA NEUTRAL HOA 23'1" 004 22'1" 005 MAKE READY:		

STATION	PSE	PROPOSED HOA
0+00	568268-156272	22'4"
POLE NUMBER(S)-CTL/PWR/OTHER NA OVERLASH NA NEUTRAL HOA 23'8" 004 22'4" 005 MAKE READY:		

CUSTOMER INFORMATION	
NAME:	RED DOT CORPORATION
ADDRESS:	2504 E MAIN ST
CITY, STATE:	TACOMA, WA
ZIP CODE:	98372
CLLI:	PYLPWA01

ENGINEERING CONTACT	
NAME:	CARLA DESPRES
PHONE:	253-229-2155

CONTRACT ENGINEER	
NAME:	JOSHUA RICHEY
PHONE:	662-620-6634
CYIENT INC	

CALL TWO WORKING DAYS BEFORE YOU DIG

811

SECTION: 40
 TOWNSHIP: 20N
 RANGE: 4E

EXCEPT AS MAY BE OTHERWISE PROVIDED BY CONTRACT, THESE DRAWINGS AND SPECIFICATIONS SHALL REMAIN THE PROPERTY OF CENTURY LINK BEING ISSUED IN STRICT CONFIDENCE.	
SCALE: 1"=100'	REVISION: 1
JOB: N.982376	DATE: 04/1/2022
SH: 5 OF 5	