

# E MAIN AVE @ 15TH ST SE MH 20 RIGHT LANE CLOSURE

Call Jeff Hill, City Inspector, at 253-204-5633 prior to starting any work.

www.invarion.com



**TRAFFIC CONTROL PLAN**  
**JOB # N.982376.C.45**  
**PERMIT # PRFUP20220900**

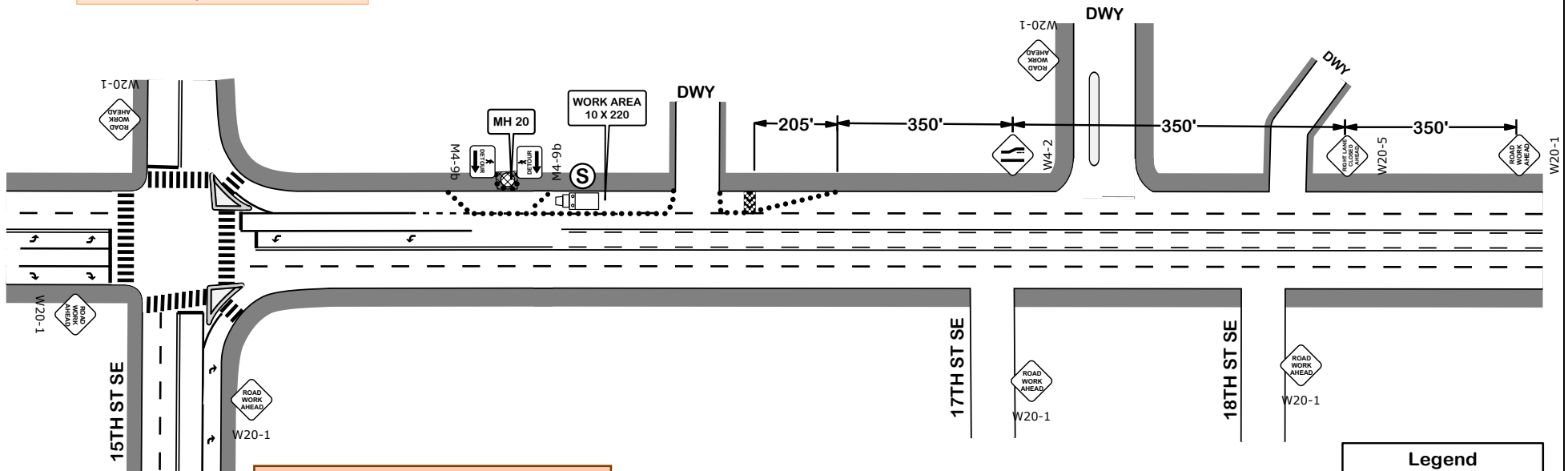
**SPEED LIMIT 35**

Closure Allowed  
Monday - Thursday  
9 AM - 2 PM  
Call Communications Center  
At (253) 287-4456  
On Day Of Closure

**Comments:**  
ACCESS MH 20.  
NORTH SIDE E MAIN AVE, EAST OF 15TH ST SE.  
RIGHT LANE CLOSURE.  
SIDEWALK CLOSED.  
CURB RAMPED PER ADA REQUIREMENTS TO ACCOMMODATE PEDESTRIANS.  
SPOTTER WILL ASSIST PEDESTRIANS.

Puyallup construction restriction zones and routes shall be in effect during the Washington State Fair.

The applicant shall notify property owner(s) of blocked driveway(s) at least 24 hours in advance.



No disruption of signal timing allowed at signalized intersection unless the traffic control plan depicts a uniformed police officer at the intersection.

Legend	
	Arrowboard (Chevron)
	Cone
	Spotter
	truck
	Work Area

Work shall immediately cease in the work zone for a pedestrian spotter, available at all times, to escort pedestrians around the work area

Project # A.2874448  
Designed for LUMEN  
Sharon Martos  
Approved 11/10/2021  
Traffic Control Supervisor  
TCS # 012843  
Expires 5/31/2025  
Phone 253-737-5198  
sharon.martos@gmail.com

*Sharon Martos*

**NOT TO SCALE**

**UNLAWFUL FOR ANYONE OTHER THAN THE CITY OF PUYALLUP TO ALTER THIS CERTIFIED TRAFFIC CONTROL PLAN IN ANY FORM WITHOUT EXPRESS WRITTEN CONSENT FROM: SHARON MARTOS, TCS# 012843 sharon.martos@gmail.com**

City of Puyallup Development & Permitting Services ISSUED PERMIT	
Building	Planning
Engineering	Public Works
Fire	Traffic

Sheet 1 of 3

- General Requirements**
- Traffic control devices shall be 28" retroreflective cones.
  - Taper length equals width of offset times speed limit squared divided by 60.  
$$L = \frac{ws^2}{60}$$
  - Sign spacing shall be 100 feet when speed limit is 30 mph or less.
  - Sign spacing shall be 350 feet when speed limit is greater than 30 mph.
  - Distance between cones equals speed limit in units of feet.
  - Travel lane width must be 11' minimum.

# E MAIN ST @ 23RD ST SE MH-23 ACCESS RIGHT-LANE CLOSURE

**TRAFFIC CONTROL PLAN**  
JOB # N.982376.C.45  
PERMIT # PRFUP20220900

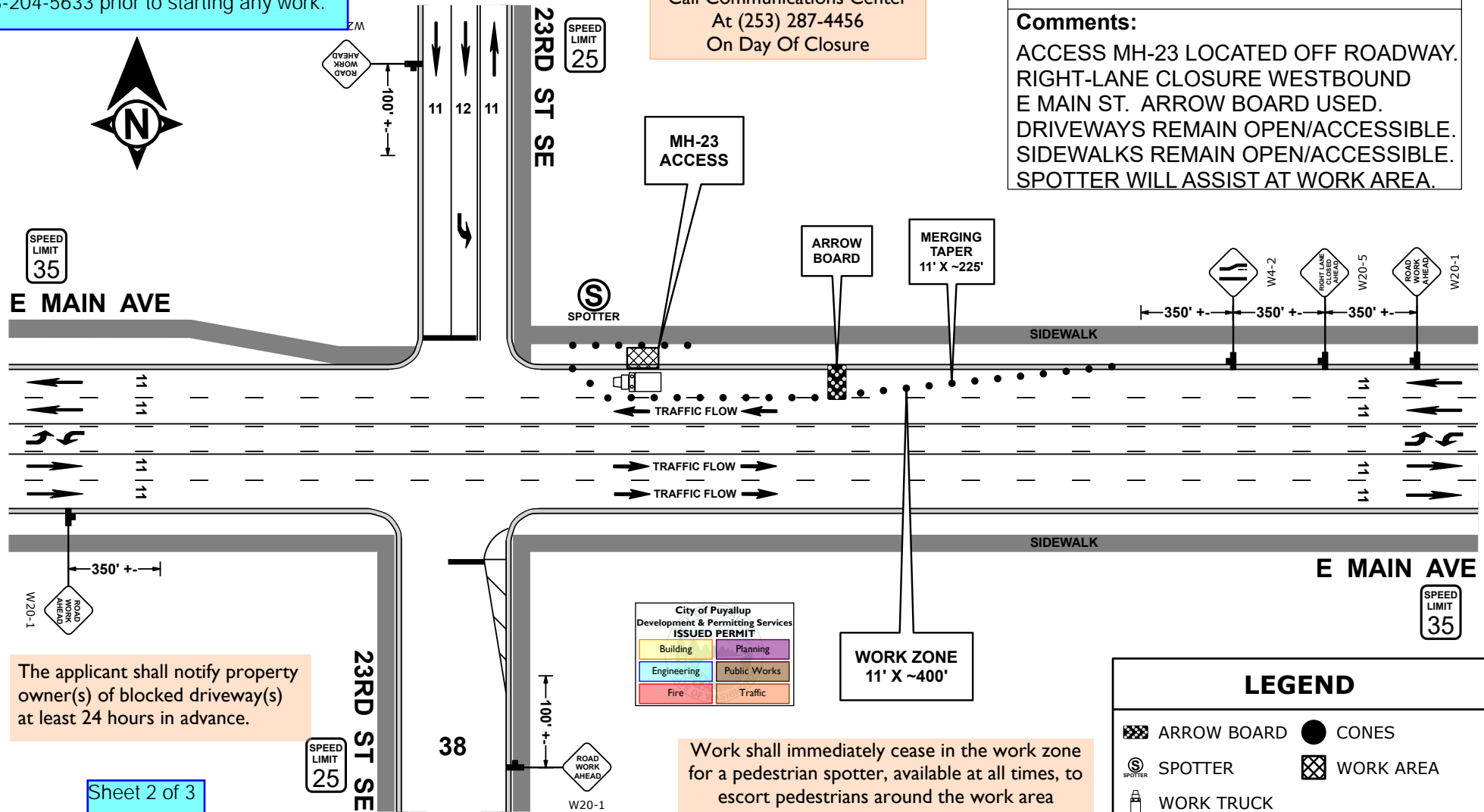
Call Jeff Hill, City Inspector, at 253-204-5633 prior to starting any work.

Closure Allowed  
Monday - Thursday  
9 AM - 2 PM  
Call Communications Center  
At (253) 287-4456  
On Day Of Closure

Puyallup construction restriction zones and routes shall be in effect during the Washington State Fair.

**Comments:**

ACCESS MH-23 LOCATED OFF ROADWAY. RIGHT-LANE CLOSURE WESTBOUND E MAIN ST. ARROW BOARD USED. DRIVEWAYS REMAIN OPEN/ACCESSIBLE. SIDEWALKS REMAIN OPEN/ACCESSIBLE. SPOTTER WILL ASSIST AT WORK AREA.



The applicant shall notify property owner(s) of blocked driveway(s) at least 24 hours in advance.

City of Puyallup  
Development & Permitting Services  
**ISSUED PERMIT**

Building	Planning
Engineering	Public Works
Fire	Traffic

**WORK ZONE**  
11' X ~400'

**LEGEND**

	ARROW BOARD		CONES
	SPOTTER		WORK AREA
	WORK TRUCK		

Work shall immediately cease in the work zone for a pedestrian spotter, available at all times, to escort pedestrians around the work area

Sheet 2 of 3

Date: 11/8/2021 Author: Jeffrey D. Hubbard, Traffic Control Supervisor Project: A. 2874448  
CERT: WA TCS # 011989 LUMEN: Certified Traffic Control Plan LOCATION: PUYALLUP, WA

**Comments:**  
General Requirements  
1. All signs and spacing to conform to the MUTCD and City of PUYALLUP Requirements.  
2. Channelizing devices are 28" traffic cones with retro reflective material.  
3. All signs are 36" x 36" B/O unless otherwise specified.  
4. Alert affected local residents and businesses.  
5. Crew is required to leave a minimum 11' for lane width.  
6. Work hours will be determined by City of PUYALLUP.

Designed For: LUMEN  
Project # A. 2874448  
Jeffrey D. Hubbard  
Traffic Control Supervisor  
WA TCS # 011989  
Draw Date: 11/9/2021  
Phone 253-737-5198  
jhubbard.tcp@gmail.com  
*Jeffrey Hubbard*

**UNLAWFUL FOR ANYONE (OTHER THAN CITY OF PUYALLUP) TO ALTER THIS CERTIFIED PLAN W/O EXPRESS WRITTEN CONSENT FROM: JEFFREY D. HUBBARD, TCS# 011989, JHUBBARD.TCP@GMAIL.COM**

**Comments:**  
CHANNELIZATION SPACING

MPH	TAPER	TANGENT
25 / 30	20'	40'
35 / 45	30'	60'
ONE-LANE TWO-WAY TAPER 50' TO 100'		

**NOT TO SCALE**

**Comments:**  
SIGN SPACING

MPH	"X"
20-25	100'
30	200'
35-45	350'
50+	500'

**Comments:**

	TAPER LENGTH ("L") LANE WIDTH			
	10'	11'	12'	
SHIFTING TAPER 1/2 L	20	70	75	80
SHOULDER TAPER 1/3 L	25	105	115	165
	30	150	165	180
	35	205	225	245
	40	270	295	320
	45	450	495	540
	50	500	550	600

**E MAIN AVE @ 23RD ST SE  
AERIAL FIBER PLACEMENT / P.1 TO P.10  
RIGHT LANE CLOSURE  
CENTER LANE CLOSURE  
FLAGGING**

Except when the aerial crossing at the intersection of E Main and 23 St SW happens can both east and west bound traffic be obstructed at the same time. No exceptions.

Flaggers shall remain in radio contact at all times

Night work required. Closure allowed Sunday night - Thursday night 9p.m. - 5a.m. only. Prior to scheduling work coordinate with the city by calling the Engineering Inspection Message Line: Phone: 253-435-3650 a minimum of 48 hours advance notice is required for coordination/scheduling purposes

Night Work Requirement: Applicant must provide 48hr. notification to residents and businesses within 300 feet of the work area either via door hanger, message board or signs posted visibly along the right-of-way

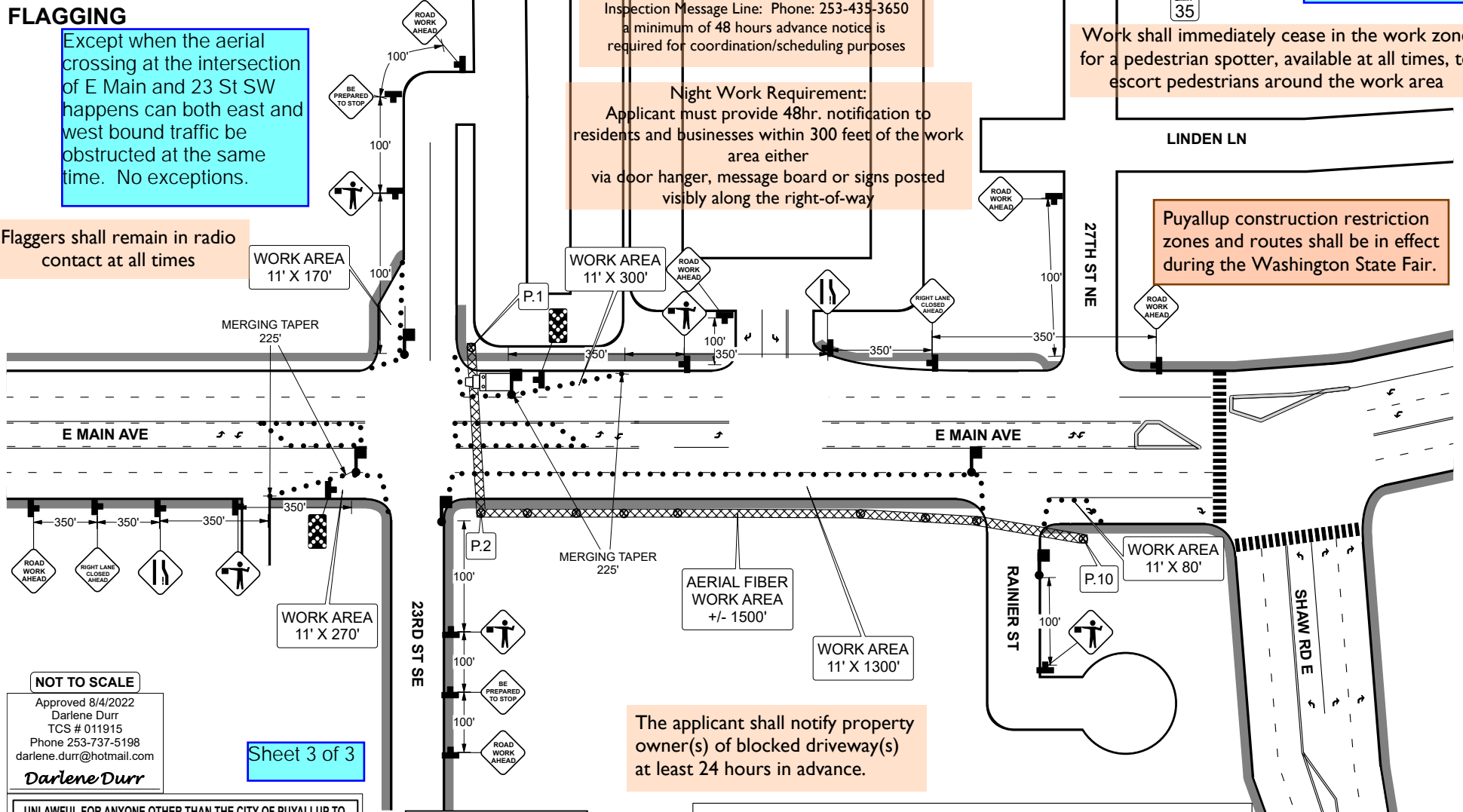
Work shall immediately cease in the work zone for a pedestrian spotter, available at all times, to escort pedestrians around the work area

TRAFFIC CONTROL PLAN  
JOB # N.982376.C.45  
PERMIT # PRFUP20220900



LINDEN LN

Puyallup construction restriction zones and routes shall be in effect during the Washington State Fair.



The applicant shall notify property owner(s) of blocked driveway(s) at least 24 hours in advance.

**Comments:**  
THIS IS TO PLACE AERIAL FIBER FROM P.1 TO P.10  
THIS IS A RIGHT LANE CLOSURE, CENTER LANE CLOSURE, AND FLAGGING  
FLAGGERS WILL HOLD TRAFFIC AT ROADWAY CROSSINGS  
FLAGGERS WILL ASSIST DRIVEWAYS AND PEDESTRIANS AT WORK AREA  
SIDEWALK IS ACCESSIBLE AT WORK AREA

Call Jeff Hill, City Inspector, at 253-204-5633 prior to starting any work.

**NOT TO SCALE**  
Approved 8/4/2022  
Darlene Durr  
TCS # 011915  
Phone 253-737-5198  
darlene.durr@hotmail.com  
**Darlene Durr**

Sheet 3 of 3

UNLAWFUL FOR ANYONE OTHER THAN THE CITY OF PUYALLUP TO ALTER THIS CERTIFIED TRAFFIC CONTROL PLAN IN ANY FORM WITHOUT EXPRESS WRITTEN CONSENT FROM: DARLENE DURR, TCS #011915, darlene.durr@hotmail.com

**Legend**

	POLE
	Work Area
	FLAGGER
	CONES
	Arrowboard (Chevron)
	WORK TRUCK

- General Requirements**
- Traffic control devices shall be 28" retroreflective cones.
  - Taper length equals width of offset times speed limit squared divided by 60.  
 $L = \frac{ws^2}{60}$
  - Sign spacing shall be 100 feet when speed limit is 30 mph or less.
  - Sign spacing shall be 350 feet when speed limit is greater than 30 mph.
  - Distance between cones equals speed limit in units of feet.
  - Travel lane width must be 11' minimum.

City of Puyallup  
Development & Permitting Services  
ISSUED PERMIT

Building	Planning
Engineering	Public Works
Fire	Traffic