

APPROVED

BY: CITY OF PUYALLUP
DEVELOPMENT ENGINEERING

DATE:

NOTE: THIS APPROVAL IS VOID AFTER 180 DAYS FROM APPROVAL DATE. THE CITY WILL NOT BE RESPONSIBLE FOR ERRORS AND/OR OMISSIONS ON THESE PLANS. FIELD CONDITIONS MAY DICTATE CHANGES TO THESE PLANS AS DETERMINED BY THE DEVELOPMENT ENGINEERING MANAGER.

City of Puyallup
Development & Permitting Services
ISSUED PERMIT

Building	Planning
Engineering	Public Works
Fire	Traffic

PRCT120250486

SEE SHEET C1.5B

CONFORMED SET

REV	ISSUED FOR	DATE

PLAN NORTH TRUE NORTH

SCALE: 1"=20'

PSE - OPERATIONAL TRAINING CENTER

PAVING & SURFACING PLAN (WEST)

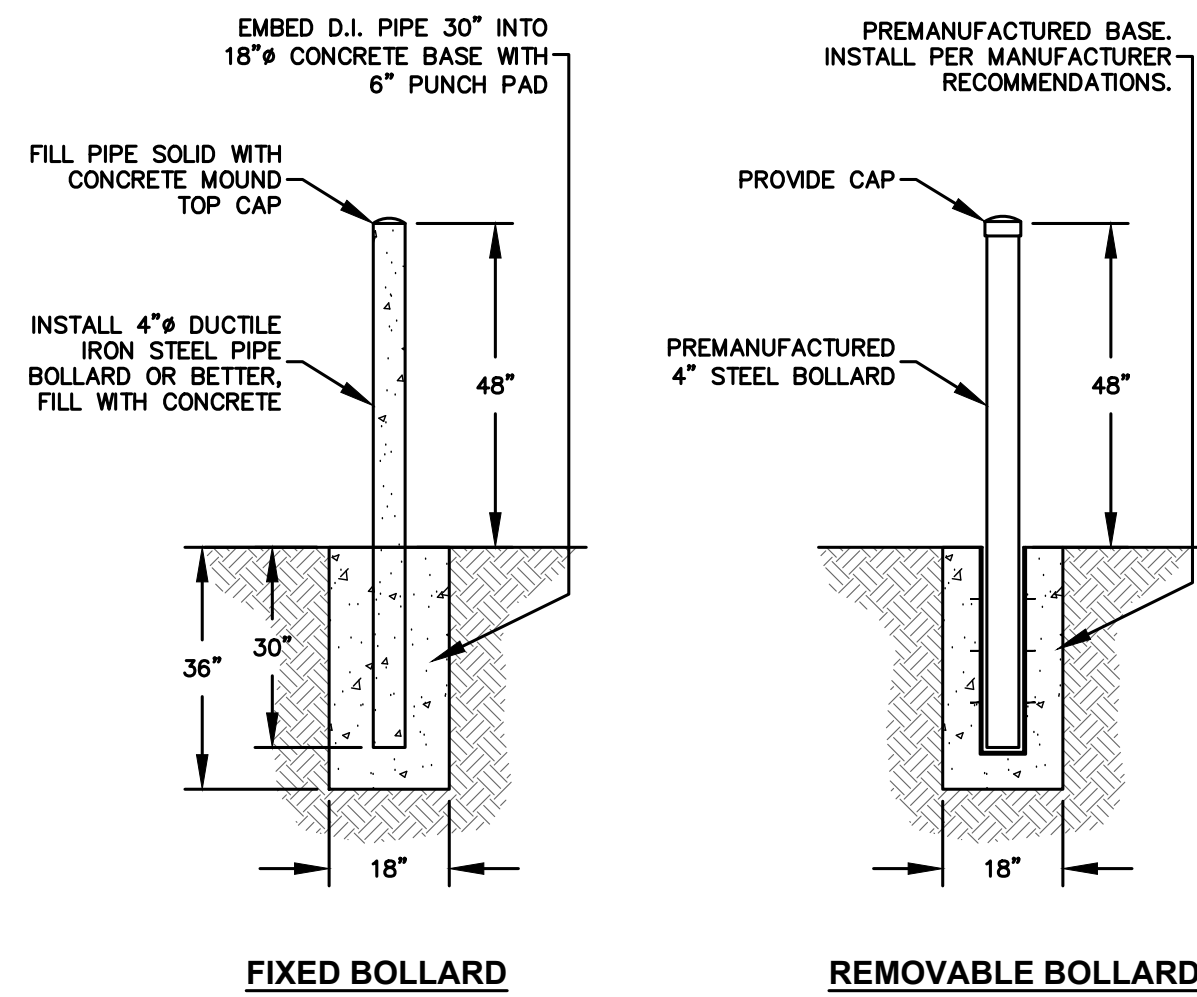
PROJECT No: 22219
DRAWN BY: MPM
CHECKED BY: THF
DATE ISSUED: 08/05/2024

C1.5A

NOTE: SEE OFF-SITE IMPROVEMENT SHEETS C2.30 - C2.36 FOR PUBLIC PAVING & GRADING

BOLLARD NOTES:

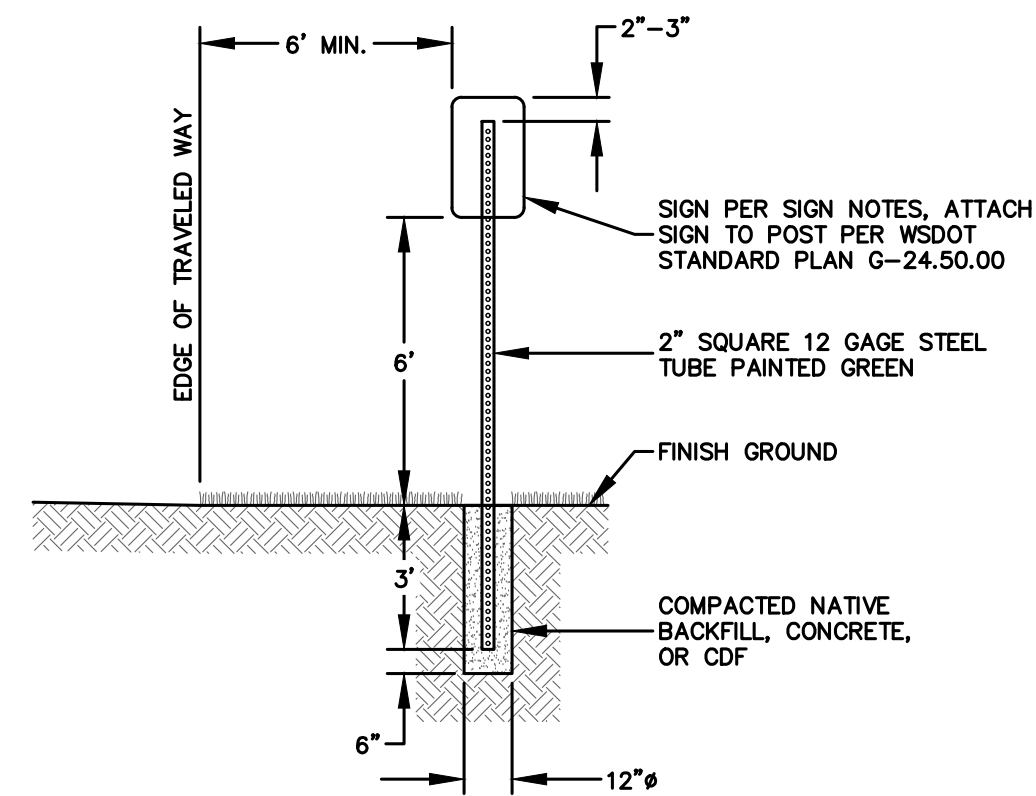
- FIXED BOLLARDS SHALL BE 4" DIAMETER POSTS SET IN 36" OF CONCRETE AT LEAST 18" IN DIAMETER. THE INSIDE OF POSTS SHALL ALSO BE FILLED WITH CONCRETE WITH SMOOTH MOUND AS TOP CAP.
- BOLLARDS SHALL BE LOCATED AT LEAST 2' AWAY FROM STRUCTURES @ ±5' O.C.
- BOLLARDS SHALL EXTEND ABOVE GROUND TO A MINIMUM HEIGHT OF 4'.
- BOLLARDS SHALL BE OF SUFFICIENT NUMBER TO PROTECT THE STRUCTURE, MINIMUM OF 2.
- PAINT BOLLARDS RUSTOLEUM YELLOW.



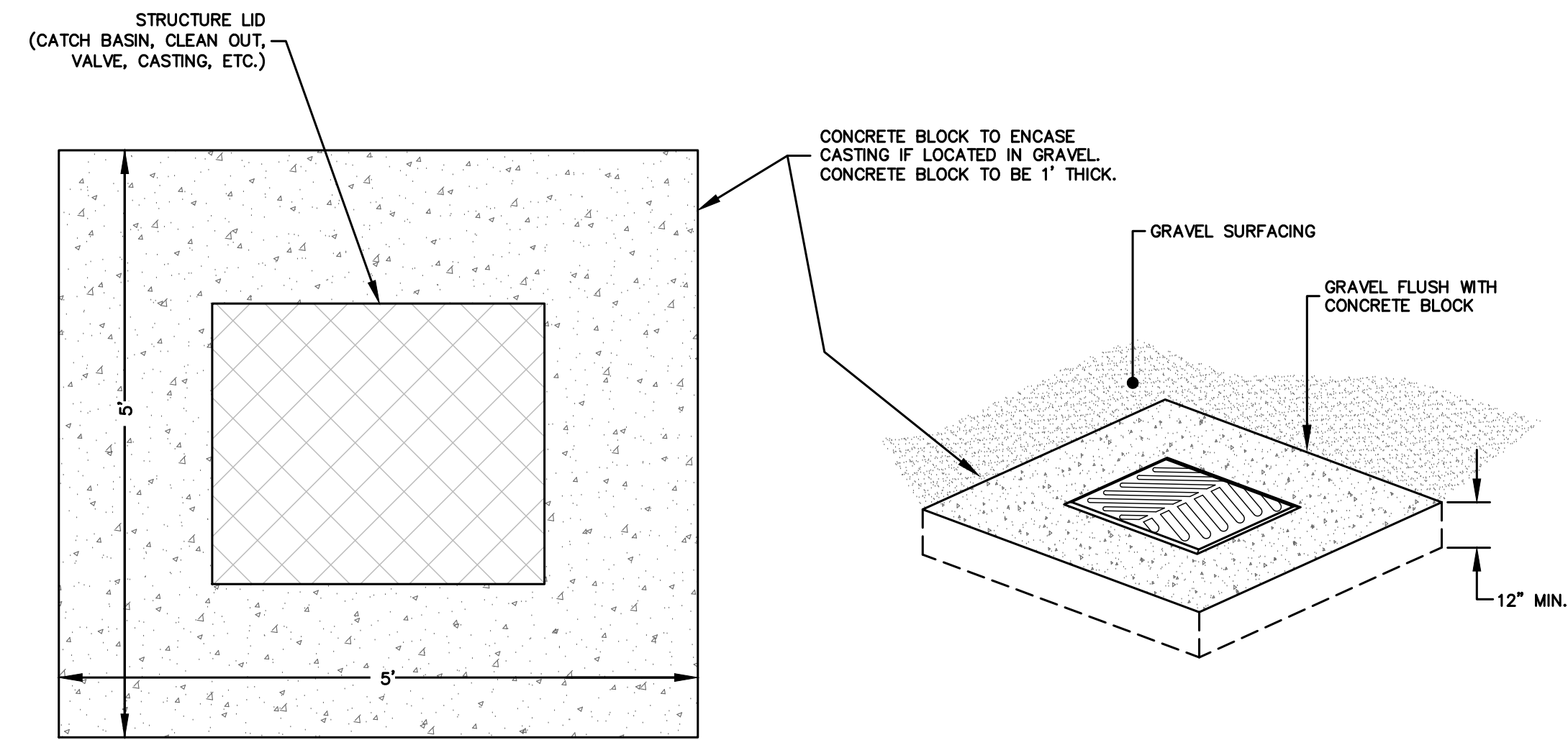
A BOLLARD
nts

SIGN NOTES:


- PLACEMENT SHALL BE PER PLAN.
- ADA PARKING STALL SIGNAGE SHALL BE POLE MOUNTED.
- ELECTRIC VEHICLE CHARGING PARKING STALLS SHALL BE EQUIPPED WITH (3) SIGNS: MUTCD D9-11B ALTERNATE ELECTRIC VEHICLE CHARGING STATION SYMBOL, 12"x12", MUTCD R7-11 'NO PARKING EXCEPT FOR ELECTRIC VEHICLE CHARGING', 12" X 18", MUTCD R7-8P, 4 HOUR LIMIT.
- 'PARKING LOT NOT FIRE TRUCK RATED' SIGN: MUTCD R5-4 SIMILAR
- 'NO PARKING' SIGN: MUTCD R7-1B
- VILLAGE STREET SIGNS TO BE APPROVED BY OWNER/DEVELOPER.



B SIGN DETAIL (PRIVATE)
nts



C CATCH BASIN COLLAR
nts



APPROVED

BY: _____
CITY OF PUYALLUP
DEVELOPMENT ENGINEERING

DATE: _____

NOTE: THIS APPROVAL IS VOID AFTER 180 DAYS FROM APPROVAL DATE. THE CITY WILL NOT BE RESPONSIBLE FOR ERRORS AND/OR OMISSIONS ON THESE PLANS. FIELD CONDITIONS MAY DICTATE CHANGES TO THESE PLANS AS DETERMINED BY THE DEVELOPMENT ENGINEERING MANAGER.

City of Puyallup
Development & Permitting Services
ISSUED PERMIT

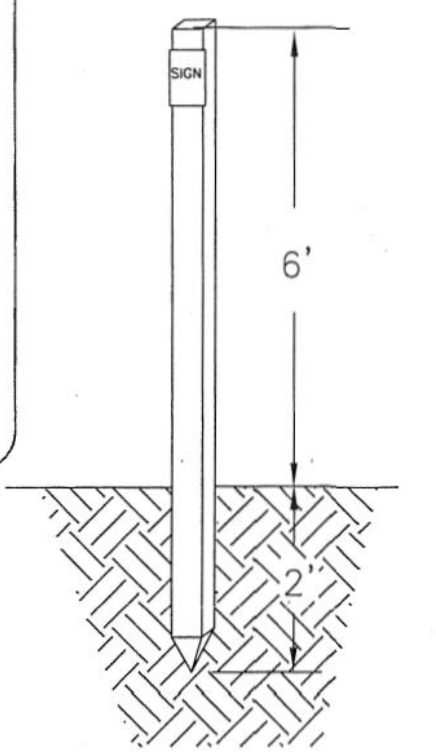
Building	Planning
Engineering	Public Works
Fire	Traffic

PRCT120250486

- NOTES:**
- PLACEMENT SHALL BE PER PLAN.
 - INSTALL EVERY 50 FEET AROUND WETLAND BOUNDARY.
 - CITY TO PROVIDE SIGN AT NO COST. CONTACT PLANNING DIVISION AT planning@puyallupwa.gov TO ORDER SIGNS.
 - CONTRACTOR IS RESPONSIBLE FOR POST, NECESSARY MATERIALS AND INSTALLATION.
 - CONFIRM SIGN LOCATIONS W/ CITY.

Wetland Buffer Boundary

Max Sign Posting Distance
1 sign every 50'



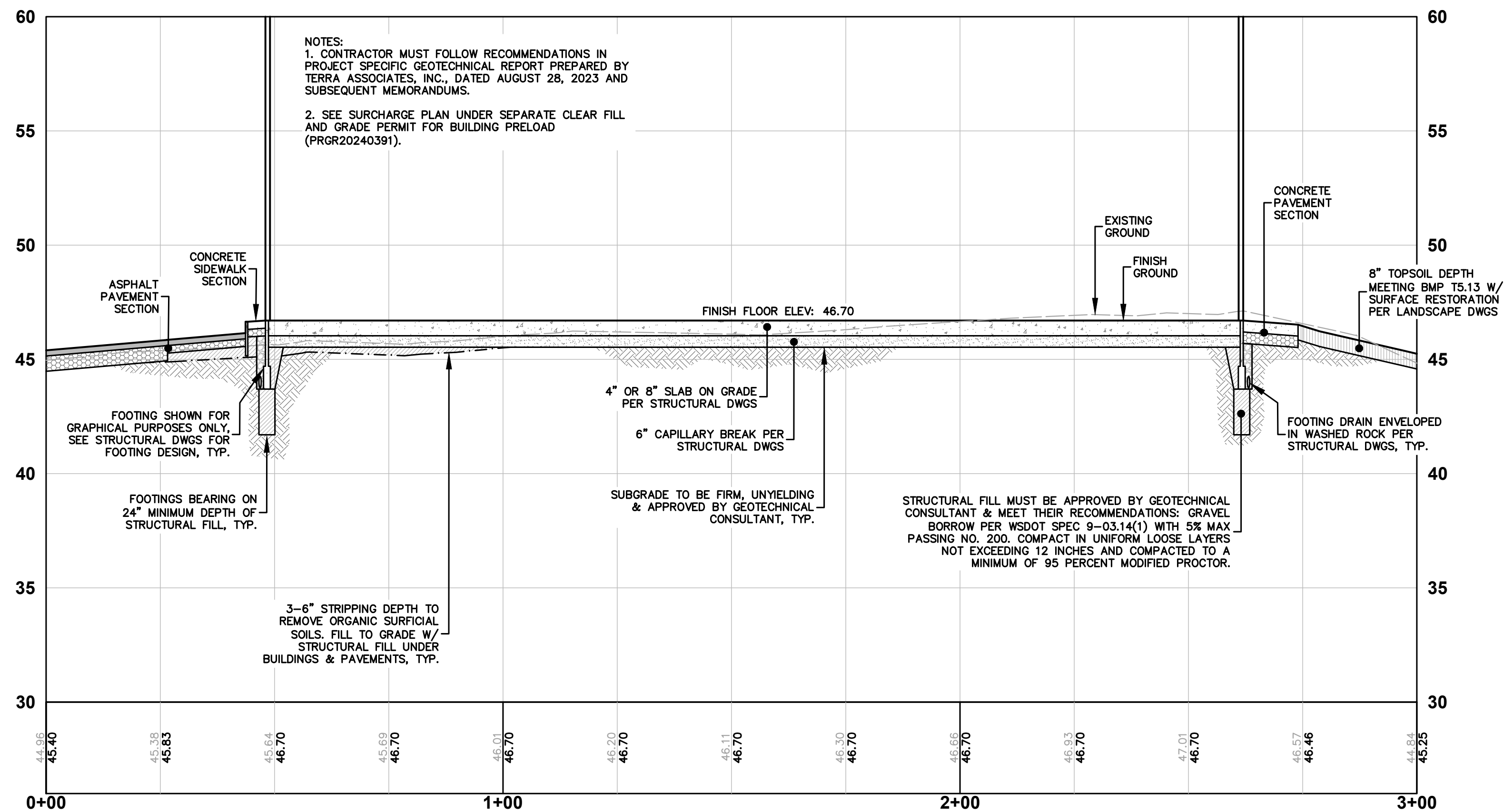
4"x4" TREATED POST WITH BUFFER SIGN

CITY OF PUYALLUP COMMUNITY DEVELOPMENT DEPARTMENT

SIGN POSTING DETAIL

DATE	BY	REVISION	DESCRIPTION

D CRITICAL AREA SIGN
nts



E NORTH-SOUTH BUILDING SECTION
H: 1"=20' V: 1"=4'

CONFORMED SET

REV	ISSUED FOR	DATE

PLAN NORTH TRUE NORTH

SCALE: _____

PSE - OPERATIONAL TRAINING CENTER

SITE DETAILS

PROJECT No: 22219
DRAWN BY: MPM
CHECKED BY: THF
DATE ISSUED: 08/05/2024

C3.12