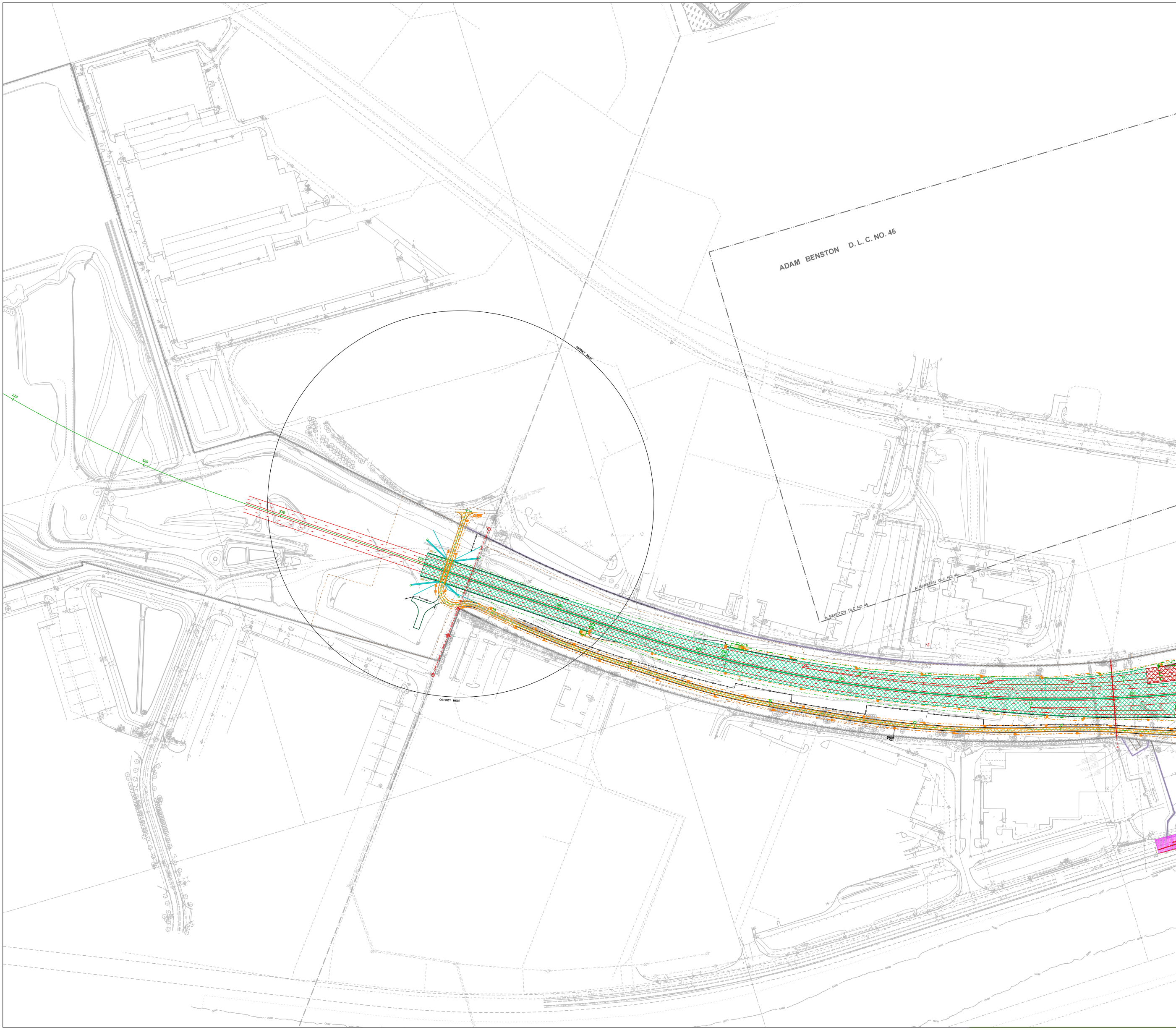
ADAM BENSTON D. L. C. NO. 46
OSPREY NEST
OSPREY NEST
A. BENSTON DLC NO. 46
A. BENSTON DLC NO. 46
220
225
230

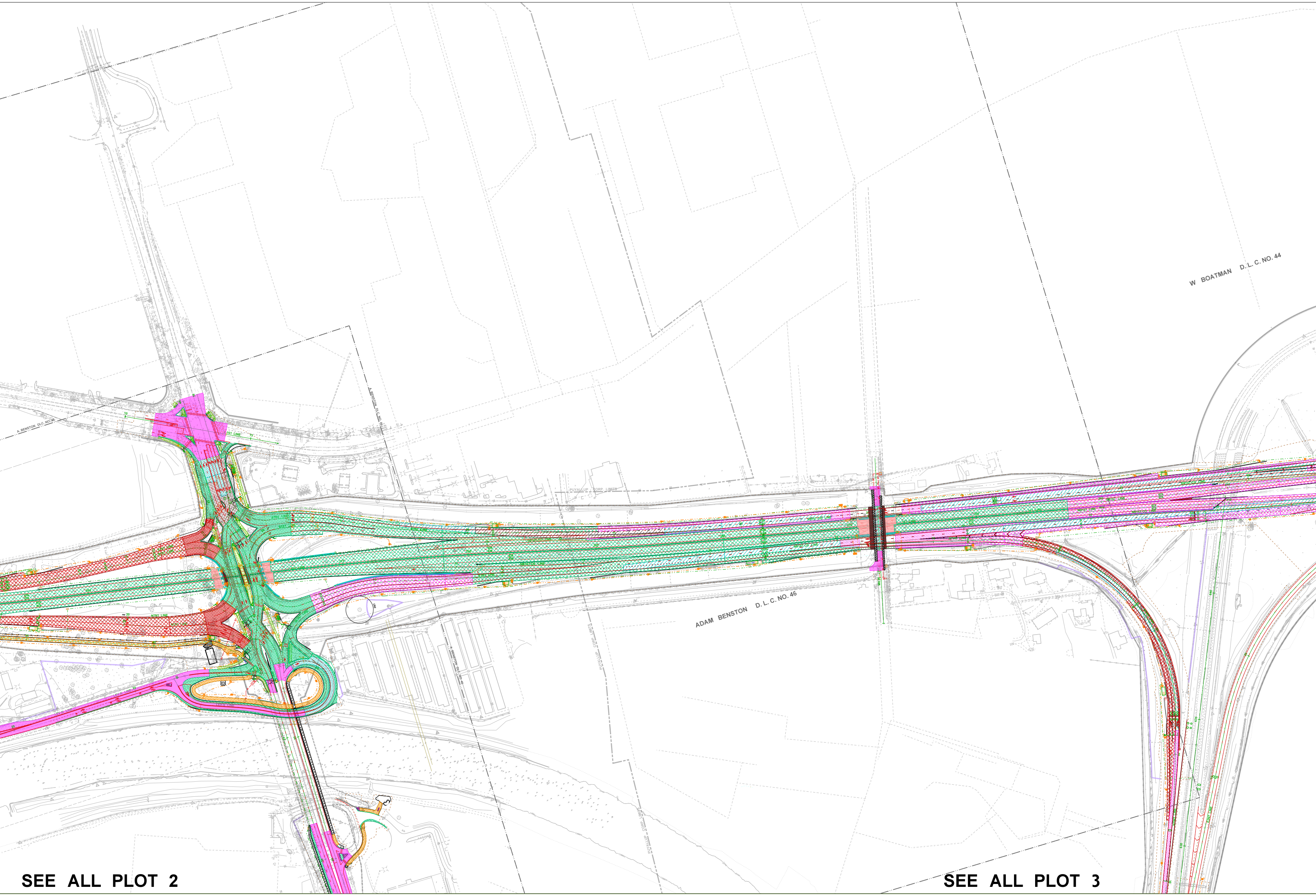
W BOATMAN D.L.C. NO. 44
ADAM BENSTON D.L.C. NO. 46
A. BENSTON DLC NO 46
PUYALLUP CORP. LIMITS
SEE ALL PLOT 2
SEE ALL PLOT 3

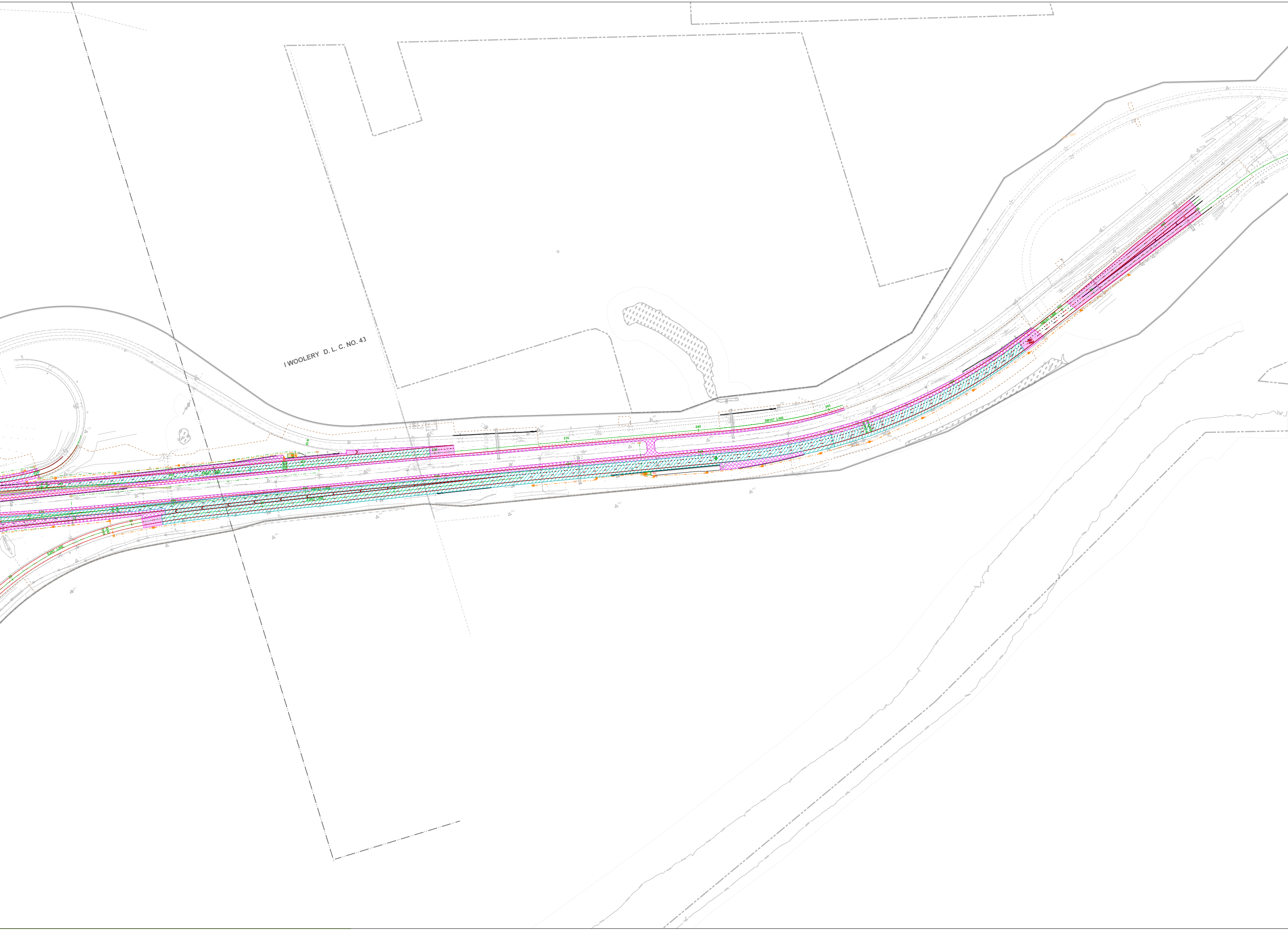
I WOOLERY D. L. C. NO. 43
SB167 LINE
NB167 LINE
E2N7 LINE
220
225
230
235
240
245
25
30
410
415
425
430
435
440
445

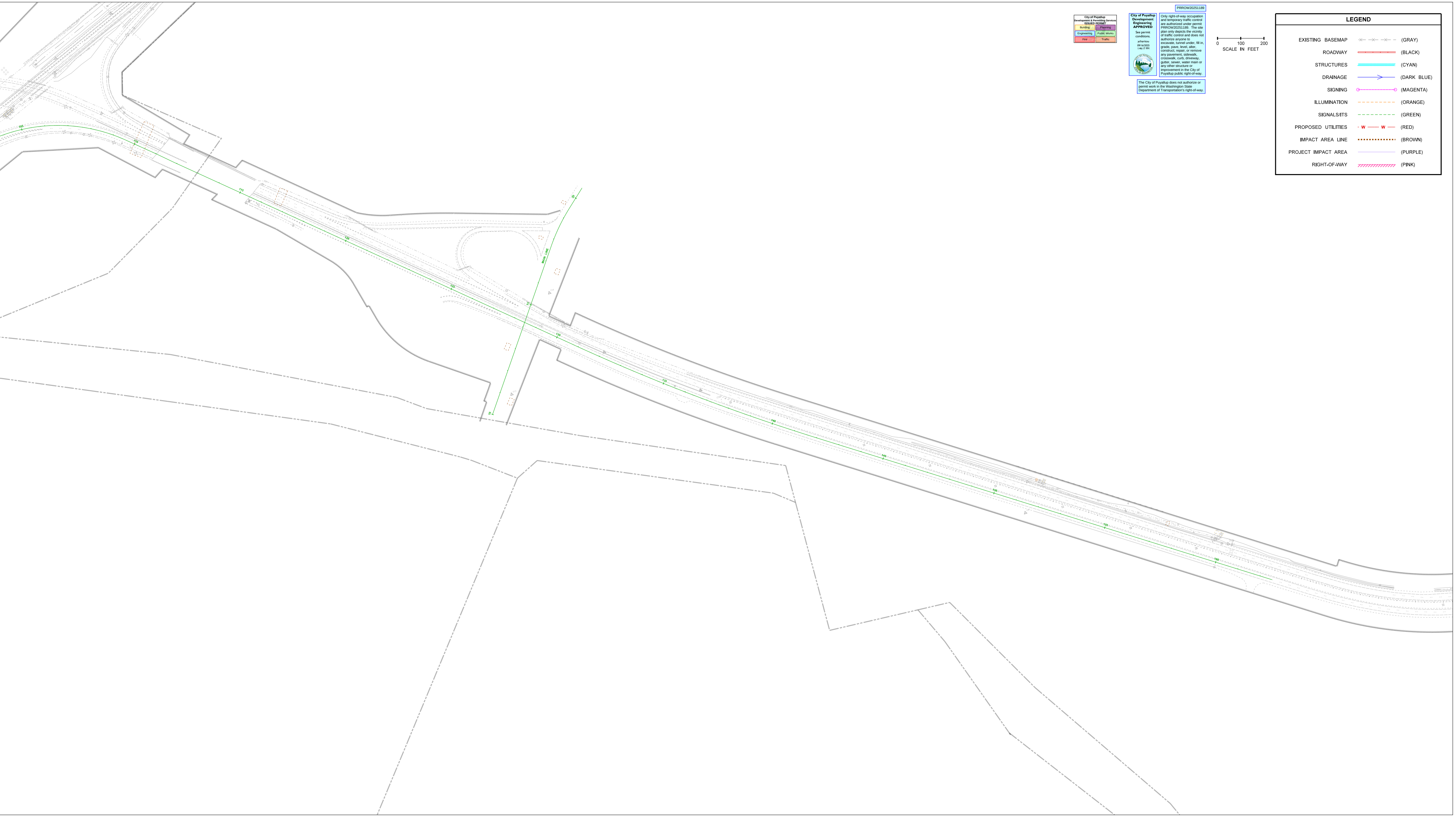
105
110
115
120
125
130
135
140
145
150
155
160
MAIN LINE
15
20
0
100
200
SCALE IN FEET

City of Puyallup
Development & Permitting Services
ISSUED PERMIT

Building	Planning
Engineering	Public Works
Fire	Traffic

PRROW20251189

City of Puyallup
Development
Engineering
APPROVED

See permit conditions.

ycharitou
09/16/2025
1:46:17 PM

Only right-of-way occupation and temporary traffic control are authorized under permit PRROW20251189. The site plan only depicts the vicinity of traffic control and does not authorize anyone to excavate, tunnel under, fill in, grade, pave, level, alter, construct, repair, or remove any pavement, sidewalk, crosswalk, curb, driveway, gutter, sewer, water main or any other structure or improvement in the City of Puyallup public right-of-way.

The City of Puyallup does not authorize or permit work in the Washington State Department of Transportation's right-of-way.

LEGEND

EXISTING BASEMAP	—×— —×— —×— —	(GRAY)
ROADWAY	═══	(BLACK)
STRUCTURES	▨	(CYAN)
DRAINAGE	——>——	(DARK BLUE)
SIGNING	○———○	(MAGENTA)
ILLUMINATION	- - - - - -	(ORANGE)
SIGNALS/ITS	- - - - - -	(GREEN)
PROPOSED UTILITIES	- W —— W —	(RED)
IMPACT AREA LINE	▪▪▪▪▪▪▪▪▪▪	(BROWN)
PROJECT IMPACT AREA	———	(PURPLE)
RIGHT-OF-WAY	//////////////	(PINK)