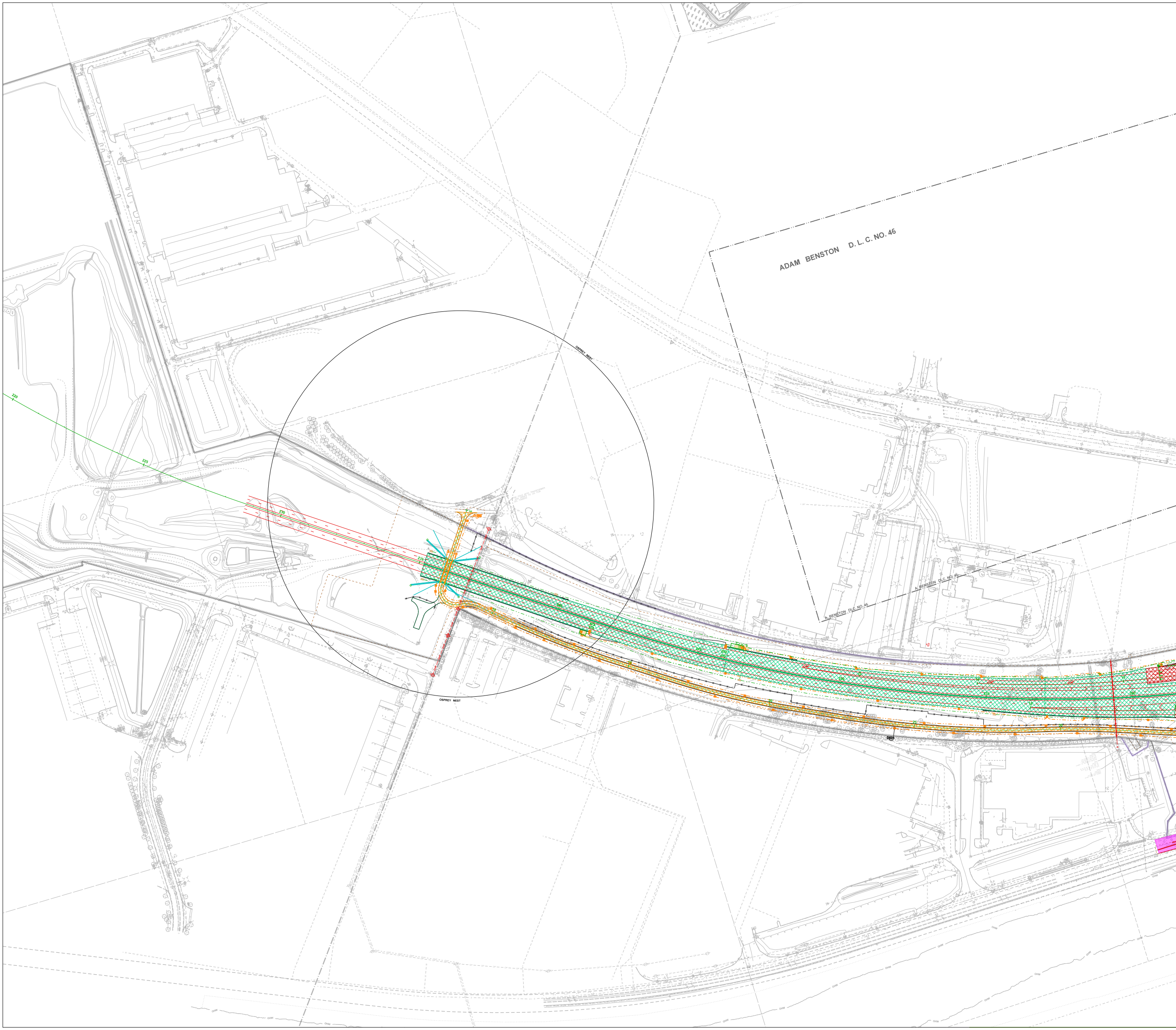
ADAM BENSTON D. L. C. NO. 46
OSPREY NEST
OSPREY NEST
A. BENSTON DLC. NO. 46
A. BENSTON DLC. NO. 46
220
225
230

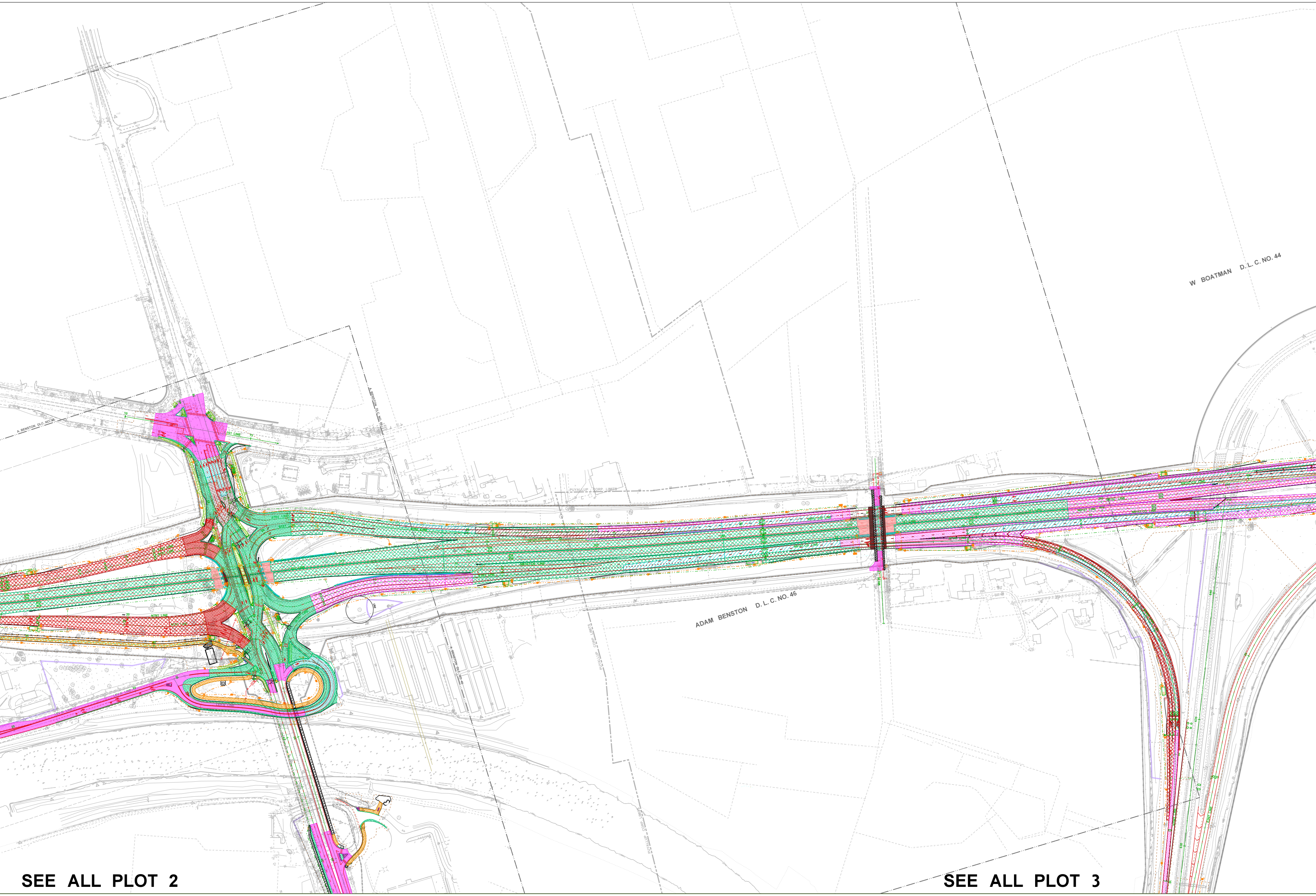
W BOATMAN D. L. C. NO. 44
ADAM BENSTON D. L. C. NO. 46
A. BENSTON DLC NO. 46
PUYALLUP CORP. LIMITS
SEE ALL PLOT 2
SEE ALL PLOT 3

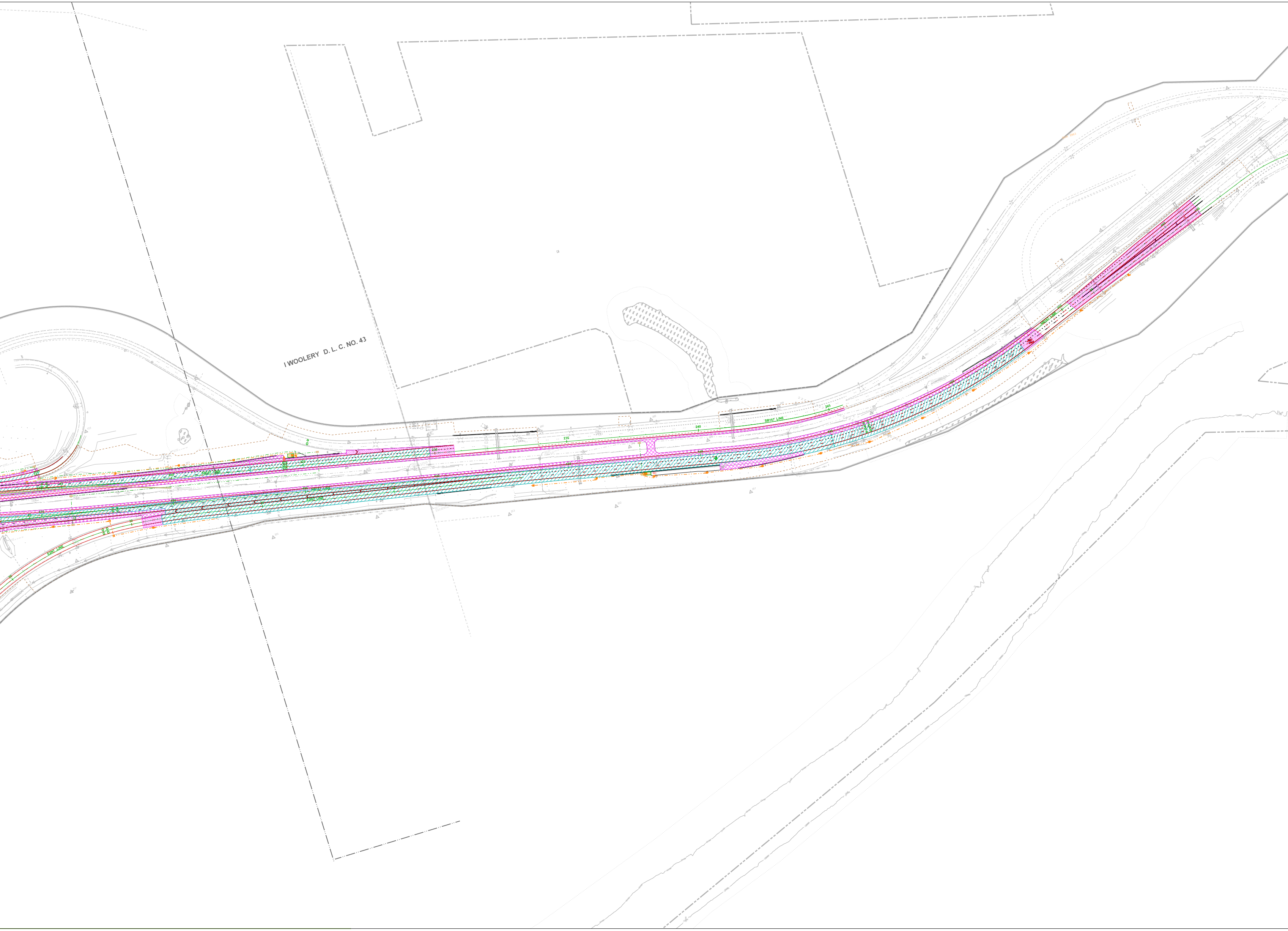
I WOOLERY D. L. C. NO. 43
SB167 LINE
235
240
245
435
440
445

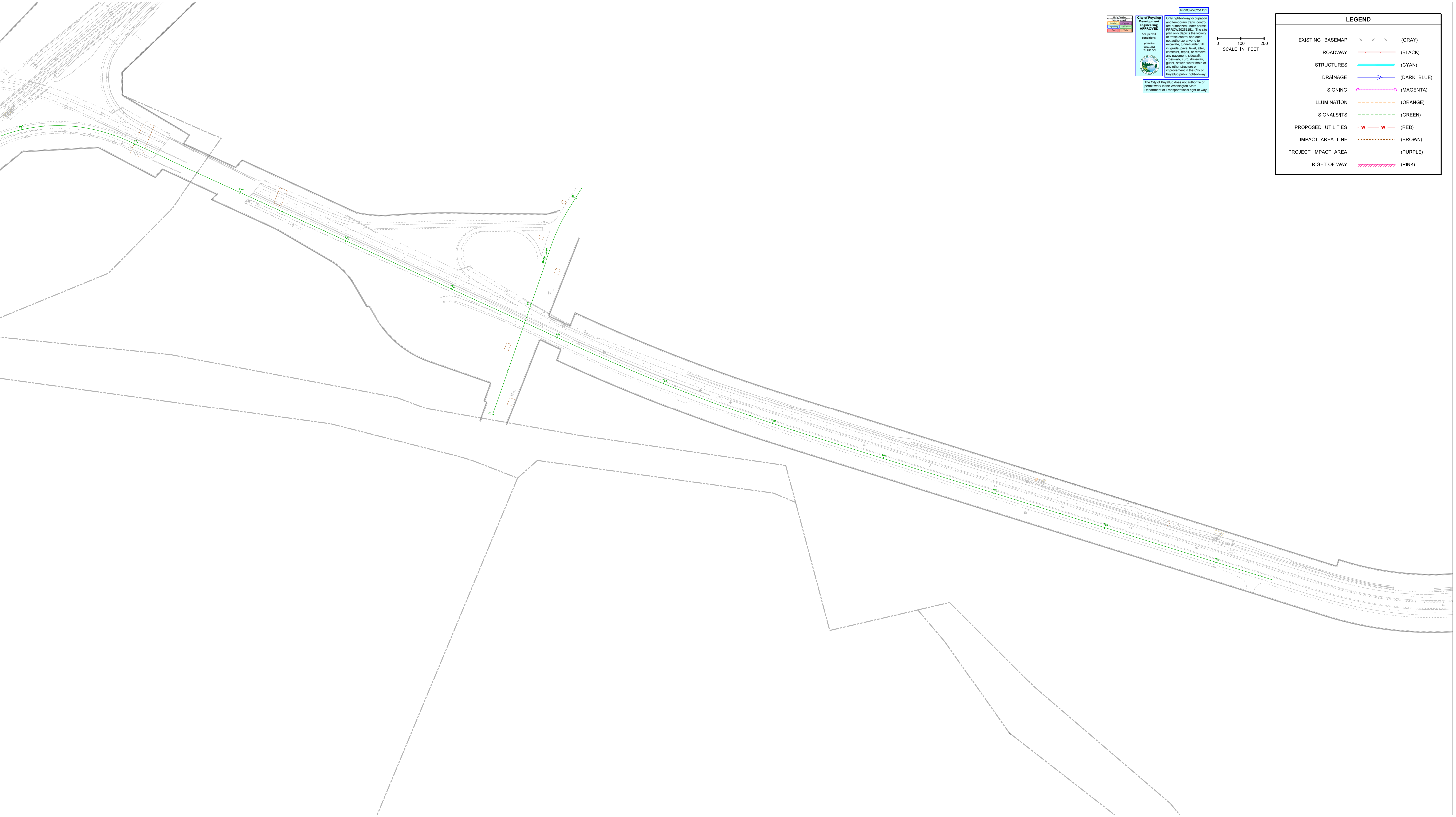
MAIN LINE
10
15
20
130
0
100
200
SCALE IN FEET

PRROW20251151

City of Puyallup
Development & Permitting Services
ISSUED PERMIT

Building	Planning
Engineering	Public Works
Fire	Traffic

City of Puyallup Development Engineering APPROVED

See permit conditions.

ycharitou
09/03/2025
9:13:24 AM

Only right-of-way occupation and temporary traffic control are authorized under permit PRROW20251151. The site plan only depicts the vicinity of traffic control and does not authorize anyone to excavate, tunnel under, fill in, grade, pave, level, alter, construct, repair, or remove any pavement, sidewalk, crosswalk, curb, driveway, gutter, sewer, water main or any other structure or improvement in the City of Puyallup public right-of-way.

The City of Puyallup does not authorize or permit work in the Washington State Department of Transportation's right-of-way.

LEGEND

EXISTING BASEMAP	—×— —×— —×—	(GRAY)
ROADWAY	▬	(BLACK)
STRUCTURES	▬	(CYAN)
DRAINAGE	—>—	(DARK BLUE)
SIGNING	○——○	(MAGENTA)
ILLUMINATION	- - - -	(ORANGE)
SIGNALS/ITS	- - - -	(GREEN)
PROPOSED UTILITIES	W —— W ——	(RED)
IMPACT AREA LINE	•••••••••	(BROWN)
PROJECT IMPACT AREA	——	(PURPLE)
RIGHT-OF-WAY	//////////////	(PINK)