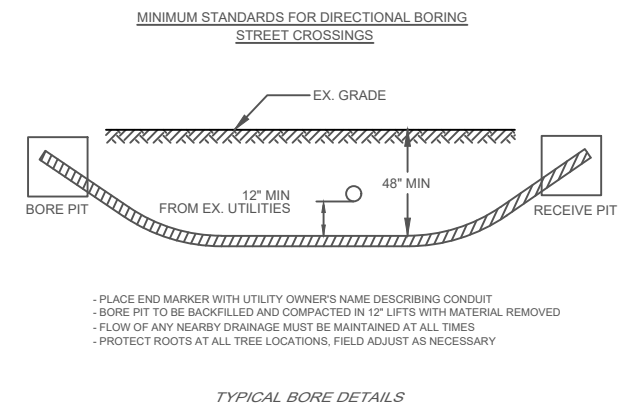


LEGEND:

- TM EXISTING TERMINAL
- TM PROPOSED TERMINAL
- X EXISTING UTILITY POLE
- X PROPOSED NEW POLE
- HH EXISTING HANDHOLE
- HH PROPOSED NEW HANDHOLE [2'x3']
- MH EXISTING MANHOLE
- MH PROPOSED NEW MANHOLE
- FP EXISTING FLOWER POT
- FP PROPOSED NEW FLOWER POT
- EXISTING UNDERGROUND UTILITY
- PROPOSED UNDERGROUND CONSTRUCTION [HAND DIG, BORE]
- EXISTING AERIAL SPAN
- PROPOSED AERIAL SPAN
- CENTER LINE
- PARCEL LIMITS [PROPERTY LINE]
- EOP — EDGE OF PAVEMENT
- ROW — RIGHT OF WAY

**WORK DETAILS:**

NO WORK TO BE DONE IN THIS AREA



# PUYALLUP CITY

PRFUP20251621



**ATCO COMMUNICATIONS SERVICES, LLC**  
[www.atcotelecom.com](http://www.atcotelecom.com)  
 360.563.9000  
 708 First Street  
 Snohomish, WA 98290

Everett, WA 98206

PROJECT NUMBER: 6020679	PROJECT ADDRESS: 3607 17TH ST SW PUYALLUP WA	NEAREST INTERSECTION: S FRUITLAND AVE & 112TH ST E	<b>UTILITY WORK PRINT</b>	FILE NAME: 6020679_SP_Rev1.dwg

DATE:	2/6/2026
DESIGNED BY:	A.RAMIREZ
ATCO CONTACT:	425.586.0743 angel.ramirez@atcotelecom.com
SCALE:	SHEET:
NOT TO SCALE	01
NO: 1 OF 16	





















City of Puyallup  
Development & Permitting Services  
**ISSUED PERMIT**

Building	Planning
Engineering	Public Works
Fire	Traffic

Work and traffic control at each location depicted on this site plan shall be asynchronous and will require advanced scheduling with the City Inspector to ensure adequate inspections. Inspection scheduling shall be at the discretion of the City Inspector. Working without advanced notice to the City is strictly prohibited and may result in penalties or stop work orders.

LEGEND:

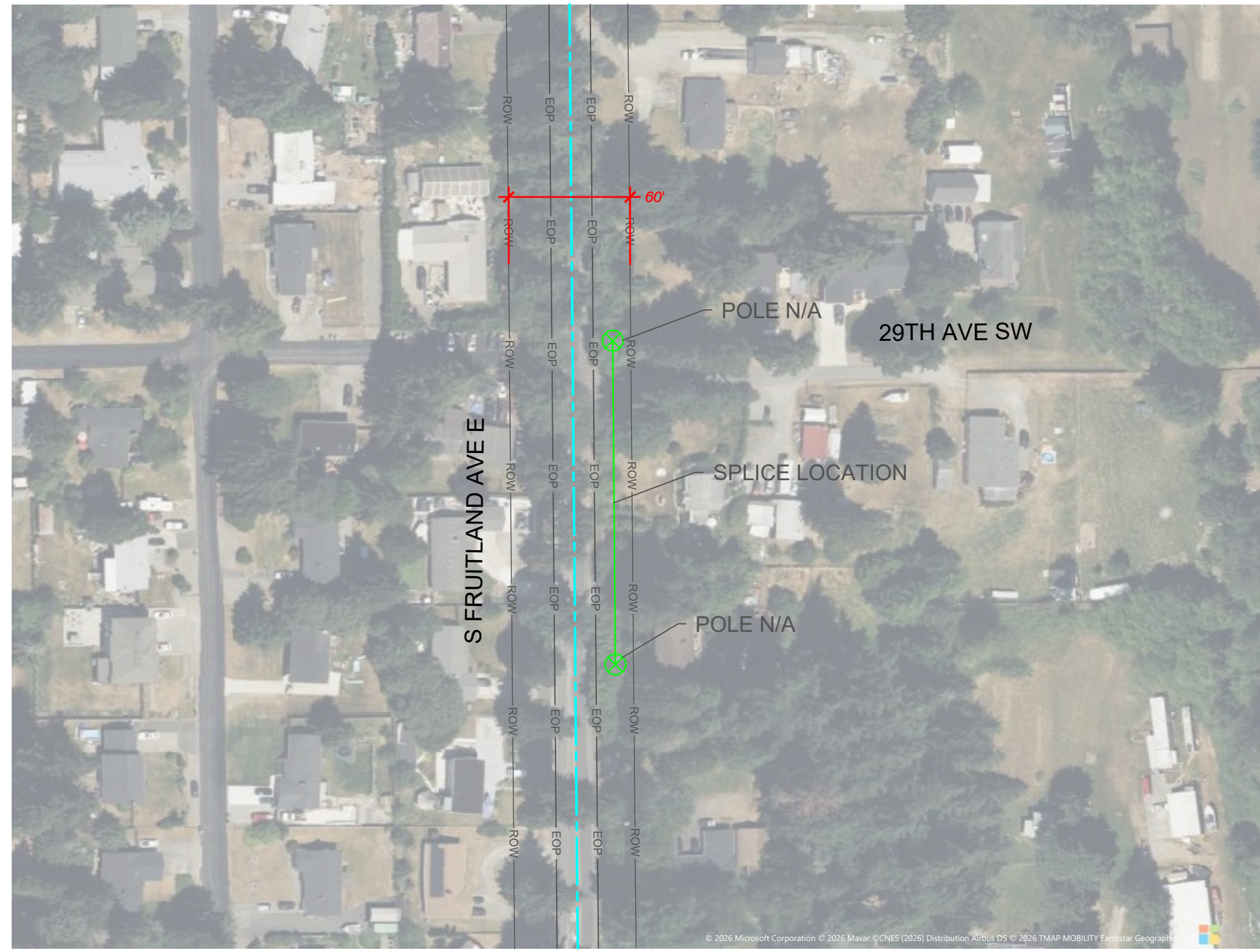
	EXISTING TERMINAL
	PROPOSED TERMINAL
	EXISTING UTILITY POLE
	PROPOSED NEW POLE
	EXISTING HANDHOLE
	PROPOSED NEW HANDHOLE [2'x3']
	EXISTING MANHOLE
	PROPOSED NEW MANHOLE
	EXISTING FLOWER POT
	PROPOSED NEW FLOWER POT
	EXISTING UNDERGROUND UTILITY
	PROPOSED UNDERGROUND CONSTRUCTION [HAND DIG, BORE]
	EXISTING AERIAL SPAN
	PROPOSED AERIAL SPAN
	CENTER LINE
	PARCEL LIMITS [PROPERTY LINE]
	EOP — EDGE OF PAVEMENT
	ROW — RIGHT OF WAY

PRFUP20251621

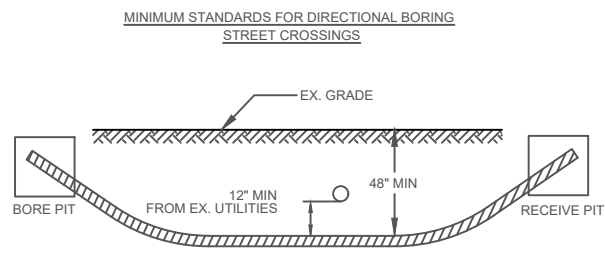


PUYALLUP CITY

TCP DEPICTED ON SHEET 2 OF TCP



**WORK DETAILS:**  
ACCESSING FIBER CASE ON STRAND BETWEEN POLES (N/A) AND SPLICE FIBER



- PLACE END MARKER WITH UTILITY OWNER'S NAME DESCRIBING CONDUIT
- BORE PIT TO BE BACKFILLED AND COMPACTED IN 12" LIFTS WITH MATERIAL REMOVED
- FLOW OF ANY NEARBY DRAINAGE MUST BE MAINTAINED AT ALL TIMES
- PROTECT ROOTS AT ALL TREE LOCATIONS, FIELD ADJUST AS NECESSARY

TYPICAL BORE DETAILS



PROJECT NUMBER:	6020679
PROJECT ADDRESS:	3607 17TH ST SW PUYALLUP WA
NEAREST INTERSECTION:	S FRUITLAND AVE & 112TH ST E
<b>UTILITY WORK PRINT</b>	
FILE NAME:	6020679_SP_Rev1.dwg

DATE:	2/6/2026
DESIGNED BY:	A.RAMIREZ
ATCO CONTACT:	425.586.0743 angel.ramirez@atcotelecom.com
SCALE:	NOT TO SCALE
SHEET:	02 NO: 2 OF 16

LEGEND:

	EXISTING TERMINAL
	PROPOSED TERMINAL
	EXISTING UTILITY POLE
	PROPOSED NEW POLE
	EXISTING HANDHOLE
	PROPOSED NEW HANDHOLE [2'x3']
	EXISTING MANHOLE
	PROPOSED NEW MANHOLE
	EXISTING FLOWER POT
	PROPOSED NEW FLOWER POT
	EXISTING UNDERGROUND UTILITY
	PROPOSED UNDERGROUND CONSTRUCTION [HAND DIG, BORE]
	EXISTING AERIAL SPAN
	PROPOSED AERIAL SPAN
	CENTER LINE
	PARCEL LIMITS [PROPERTY LINE]
	EOP — EDGE OF PAVEMENT
	ROW — RIGHT OF WAY

PRFUP20251621



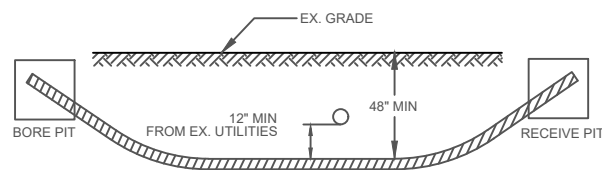
PUYALLUP CITY

TCP DEPICTED ON SHEET 3 & 4 OF TCP



**WORK DETAILS:**  
 ACCESS POLE 567510 - 154561 SPLICE AT FIBER CASE AND PLACE NEW STRAND GOING WEST.  
 ACCESS POLE N/A AND SPLICE FIBER

MINIMUM STANDARDS FOR DIRECTIONAL BORING STREET CROSSINGS



- PLACE END MARKER WITH UTILITY OWNER'S NAME DESCRIBING CONDUIT
- BORE PIT TO BE BACKFILLED AND COMPACTED IN 12" LIFTS WITH MATERIAL REMOVED
- FLOW OF ANY NEARBY DRAINAGE MUST BE MAINTAINED AT ALL TIMES
- PROTECT ROOTS AT ALL TREE LOCATIONS, FIELD ADJUST AS NECESSARY

TYPICAL BORE DETAILS





















ATCO COMMUNICATIONS SERVICES, LLC  
 www.atcotelecom.com  
 360.563.9000  
 708 First Street  
 Snohomish, WA 98290

Everett, WA 98206

PROJECT NUMBER:	6020679
PROJECT ADDRESS:	3607 17TH ST SW PUYALLUP WA
NEAREST INTERSECTION:	S FRUITLAND AVE & 112TH ST E
<b>UTILITY WORK PRINT</b>	
FILE NAME:	6020679_SP_Rev1.dwg

DATE:	2/6/2026
DESIGNED BY:	A.RAMIREZ
ATCO CONTACT:	425.586.0743 angel.ramirez@atcotelecom.com
SCALE:	NOT TO SCALE
SHEET:	03
NO: 3 OF 16	

LEGEND:

	EXISTING TERMINAL
	PROPOSED TERMINAL
	EXISTING UTILITY POLE
	PROPOSED NEW POLE
	EXISTING HANDHOLE
	PROPOSED NEW HANDHOLE [2'x3']
	EXISTING MANHOLE
	PROPOSED NEW MANHOLE
	EXISTING FLOWER POT
	PROPOSED NEW FLOWER POT
	EXISTING UNDERGROUND UTILITY
	PROPOSED UNDERGROUND CONSTRUCTION [HAND DIG, BORE]
	EXISTING AERIAL SPAN
	PROPOSED AERIAL SPAN
	CENTER LINE
	PARCEL LIMITS [PROPERTY LINE]
	EOP — EDGE OF PAVEMENT
	ROW — RIGHT OF WAY

PRFUP20251621



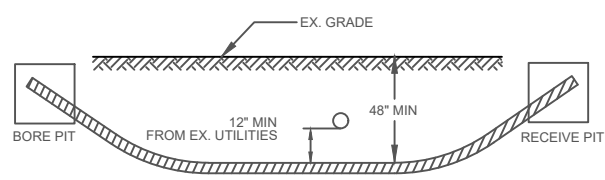
PUYALLUP CITY

TCP DEPICTED IN SHEET 5 & 6 OF TCP



**WORK DETAILS:**  
ACCESS POLE/FIBER CASE AND SPLICE FIBER

MINIMUM STANDARDS FOR DIRECTIONAL BORING STREET CROSSINGS



- PLACE END MARKER WITH UTILITY OWNER'S NAME DESCRIBING CONDUIT
- BORE PIT TO BE BACKFILLED AND COMPACTED IN 12" LIFTS WITH MATERIAL REMOVED
- FLOW OF ANY NEARBY DRAINAGE MUST BE MAINTAINED AT ALL TIMES
- PROTECT ROOTS AT ALL TREE LOCATIONS, FIELD ADJUST AS NECESSARY



















TYPICAL BORE DETAILS



PROJECT NUMBER:	6020679
PROJECT ADDRESS:	3607 17TH ST SW PUYALLUP WA
NEAREST INTERSECTION:	S FRUITLAND AVE & 112TH ST E
<b>UTILITY WORK PRINT</b>	
FILE NAME:	6020679_SP_Rev1.dwg

DATE:	2/6/2026
DESIGNED BY:	A.RAMIREZ
ATCO CONTACT:	425.586.0743 angel.ramirez@atcotelecom.com
SCALE:	SHEET:
NOT TO SCALE	04
NO: 4 OF 16	

LEGEND:

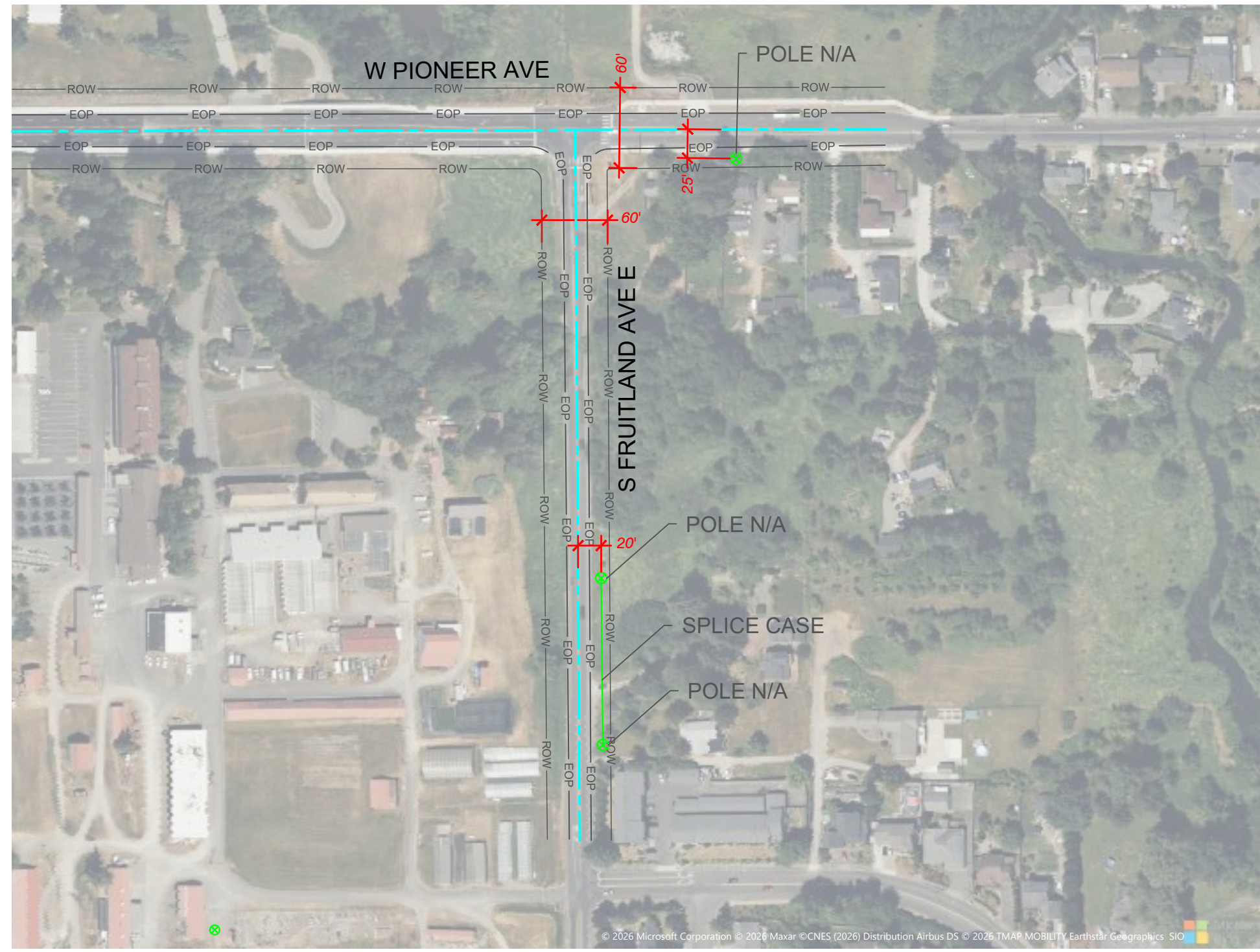
	EXISTING TERMINAL
	PROPOSED TERMINAL
	EXISTING UTILITY POLE
	PROPOSED NEW POLE
	EXISTING HANDHOLE
	PROPOSED NEW HANDHOLE [2'x3']
	EXISTING MANHOLE
	PROPOSED NEW MANHOLE
	EXISTING FLOWER POT
	PROPOSED NEW FLOWER POT
	EXISTING UNDERGROUND UTILITY
	PROPOSED UNDERGROUND CONSTRUCTION [HAND DIG, BORE]
	EXISTING AERIAL SPAN
	PROPOSED AERIAL SPAN
	CENTER LINE
	PARCEL LIMITS [PROPERTY LINE]
	EOP — EDGE OF PAVEMENT
	ROW — RIGHT OF WAY

PRFUP20251621



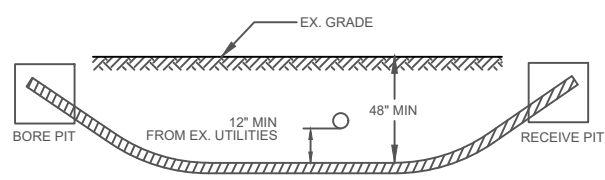
PUYALLUP CITY

TCP DEPICTED IN SHEET 7 & 8 OF TCP



**WORK DETAILS:**  
ACCESS POLE/FIBER CASE AND SPLICE FIBER

MINIMUM STANDARDS FOR DIRECTIONAL BORING STREET CROSSINGS



- PLACE END MARKER WITH UTILITY OWNER'S NAME DESCRIBING CONDUIT
- BORE PIT TO BE BACKFILLED AND COMPACTED IN 12" LIFTS WITH MATERIAL REMOVED
- FLOW OF ANY NEARBY DRAINAGE MUST BE MAINTAINED AT ALL TIMES
- PROTECT ROOTS AT ALL TREE LOCATIONS, FIELD ADJUST AS NECESSARY

TYPICAL BORE DETAILS





















PROJECT NUMBER:	6020679
PROJECT ADDRESS:	3607 17TH ST SW PUYALLUP WA
NEAREST INTERSECTION:	S FRUITLAND AVE & 112TH ST E
<b>UTILITY WORK PRINT</b>	
FILE NAME:	6020679_SP_Rev1.dwg

DATE:	2/6/2026
DESIGNED BY:	A.RAMIREZ
ATCO CONTACT:	425.586.0743 angel.ramirez@atcotelecom.com
SCALE:	SHEET:
NOT TO SCALE	05
NO: 5 OF 16	



LEGEND:

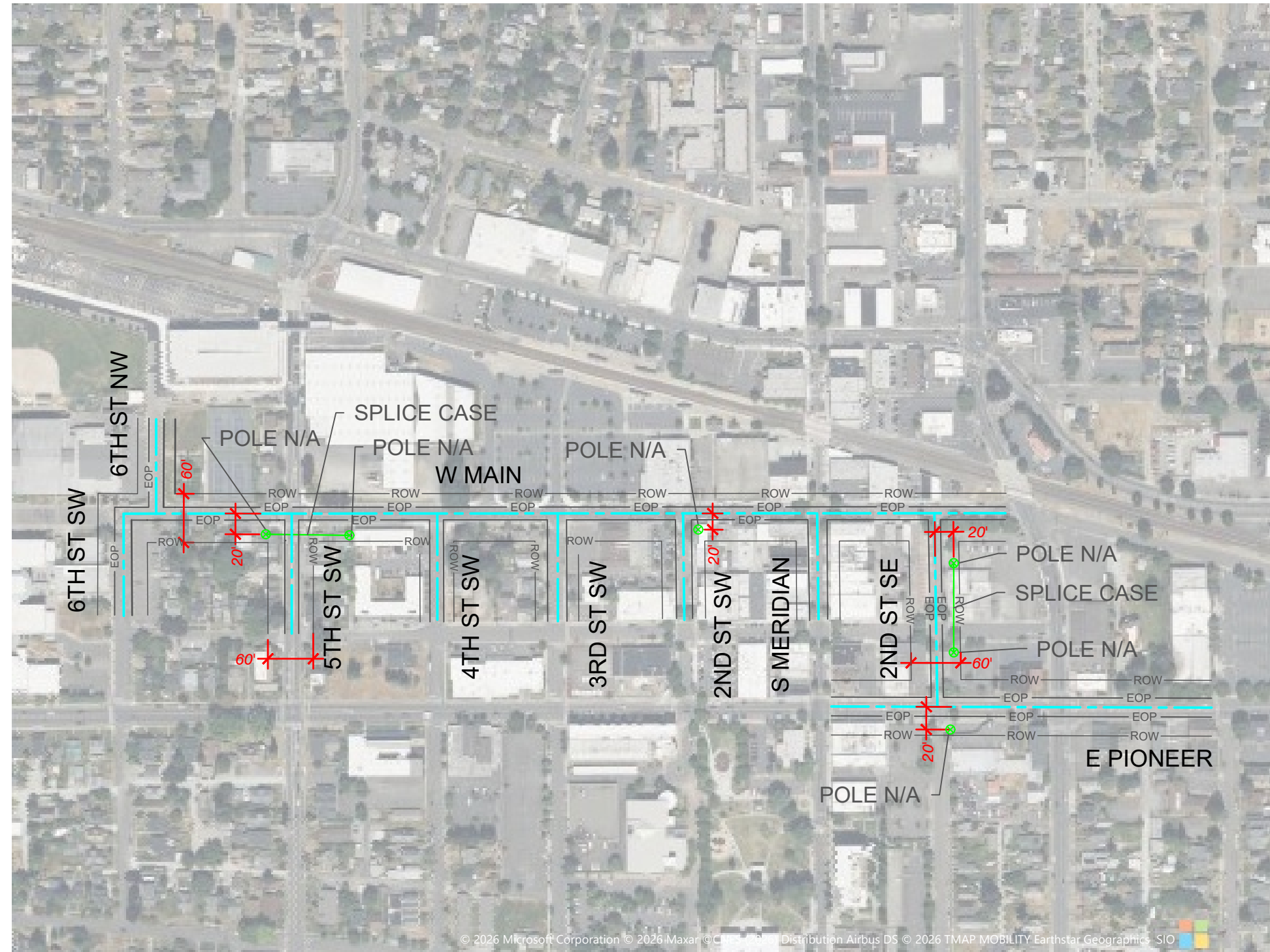
	EXISTING TERMINAL
	PROPOSED TERMINAL
	EXISTING UTILITY POLE
	PROPOSED NEW POLE
	EXISTING HANDHOLE
	PROPOSED NEW HANDHOLE [2'x3']
	EXISTING MANHOLE
	PROPOSED NEW MANHOLE
	EXISTING FLOWER POT
	PROPOSED NEW FLOWER POT
	EXISTING UNDERGROUND UTILITY
	PROPOSED UNDERGROUND CONSTRUCTION [HAND DIG, BORE]
	EXISTING AERIAL SPAN
	PROPOSED AERIAL SPAN
	CENTER LINE
	PARCEL LIMITS [PROPERTY LINE]
	EOP — EDGE OF PAVEMENT
	ROW — RIGHT OF WAY

PRFUP20251621



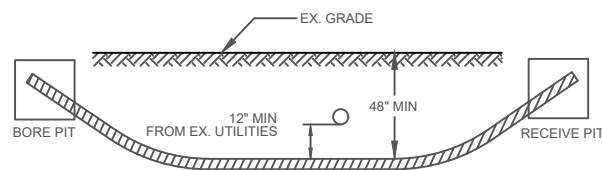
PUYALLUP CITY

TCP DEPICTED IN SHEET 13, 14, 15 & 16 OF TCP



**WORK DETAILS:**  
ACCESS POLE/FIBER CASE AND SPLICE FIBER

MINIMUM STANDARDS FOR DIRECTIONAL BORING STREET CROSSINGS



- PLACE END MARKER WITH UTILITY OWNER'S NAME DESCRIBING CONDUIT
- BORE PIT TO BE BACKFILLED AND COMPACTED IN 12" LIFTS WITH MATERIAL REMOVED
- FLOW OF ANY NEARBY DRAINAGE MUST BE MAINTAINED AT ALL TIMES
- PROTECT ROOTS AT ALL TREE LOCATIONS, FIELD ADJUST AS NECESSARY



















TYPICAL BORE DETAILS



PROJECT NUMBER:	6020679
PROJECT ADDRESS:	3607 17TH ST SW PUYALLUP WA
NEAREST INTERSECTION:	S FRUITLAND AVE & 112TH ST E
<b>UTILITY WORK PRINT</b>	
FILE NAME:	6020679_SP_Rev1.dwg

DATE:	2/6/2026
DESIGNED BY:	A.RAMIREZ
ATCO CONTACT:	425.586.0743 angel.ramirez@atcotelecom.com
SCALE:	NOT TO SCALE
SHEET:	07 NO: 7 OF 16

LEGEND:

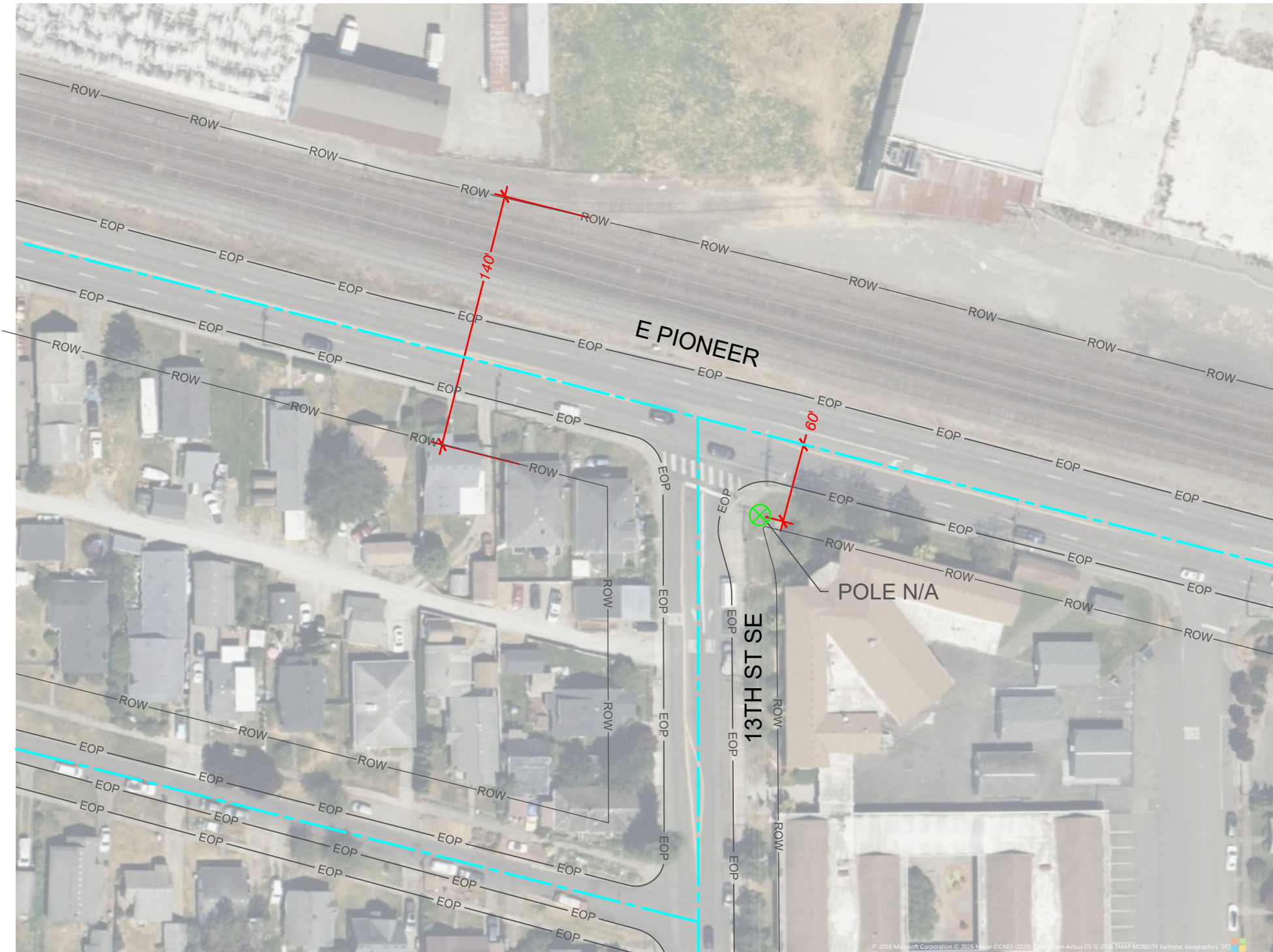
	EXISTING TERMINAL
	PROPOSED TERMINAL
	EXISTING UTILITY POLE
	PROPOSED NEW POLE
	EXISTING HANDHOLE
	PROPOSED NEW HANDHOLE [2'x3']
	EXISTING MANHOLE
	PROPOSED NEW MANHOLE
	EXISTING FLOWER POT
	PROPOSED NEW FLOWER POT
	EXISTING UNDERGROUND UTILITY
	PROPOSED UNDERGROUND CONSTRUCTION [HAND DIG, BORE]
	EXISTING AERIAL SPAN
	PROPOSED AERIAL SPAN
	CENTER LINE
	PARCEL LIMITS [PROPERTY LINE]
	EOP — EDGE OF PAVEMENT
	ROW — RIGHT OF WAY

PRFUP20251621



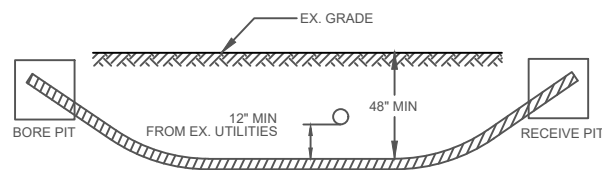
PUYALLUP CITY

TCP DEPICTED IN SHEET 17 OF TCP



**WORK DETAILS:**  
ACCESS POLE/FIBER CASE AND SPLICE FIBER

MINIMUM STANDARDS FOR DIRECTIONAL BORING STREET CROSSINGS



- PLACE END MARKER WITH UTILITY OWNER'S NAME DESCRIBING CONDUIT
- BORE PIT TO BE BACKFILLED AND COMPACTED IN 12" LIFTS WITH MATERIAL REMOVED
- FLOW OF ANY NEARBY DRAINAGE MUST BE MAINTAINED AT ALL TIMES
- PROTECT ROOTS AT ALL TREE LOCATIONS, FIELD ADJUST AS NECESSARY

TYPICAL BORE DETAILS




ATCO COMMUNICATIONS SERVICES, LLC  
www.atcotelecom.com  
360.563.9000  
708 First Street  
Snohomish, WA 98290





















Everett, WA 98206

PROJECT NUMBER:	6020679
PROJECT ADDRESS:	3607 17TH ST SW PUYALLUP WA
NEAREST INTERSECTION:	S FRUITLAND AVE & 112TH ST E
<b>UTILITY WORK PRINT</b>	
FILE NAME:	6020679_SP_Rev1.dwg

DATE:	2/6/2026
DESIGNED BY:	A.RAMIREZ
ATCO CONTACT:	425.586.0743 angel.ramirez@atcotelecom.com
SCALE:	NOT TO SCALE
SHEET:	08
NO: 8 OF 16	

LEGEND:

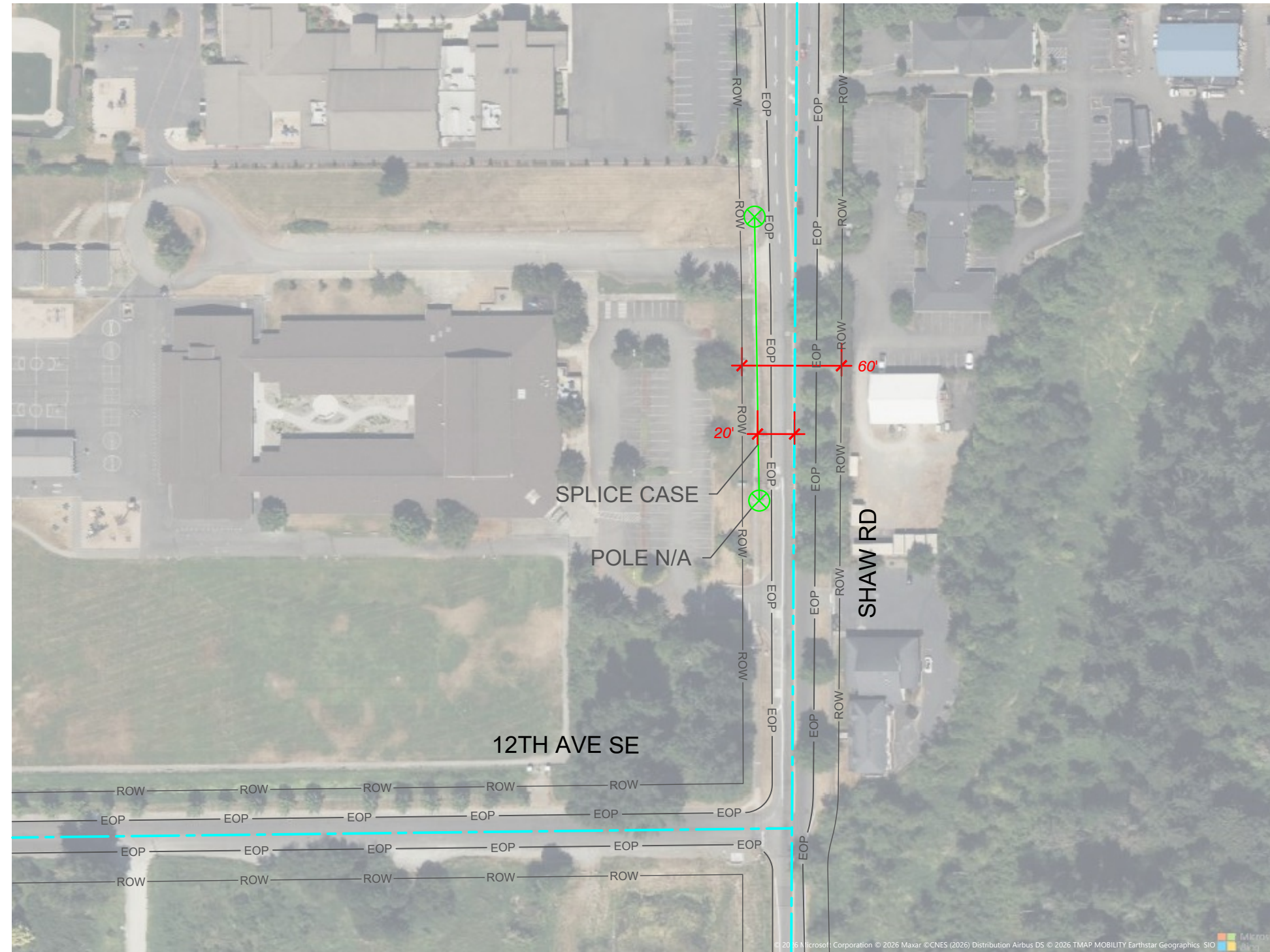
	EXISTING TERMINAL
	PROPOSED TERMINAL
	EXISTING UTILITY POLE
	PROPOSED NEW POLE
	EXISTING HANDHOLE
	PROPOSED NEW HANDHOLE [2'x3']
	EXISTING MANHOLE
	PROPOSED NEW MANHOLE
	EXISTING FLOWER POT
	PROPOSED NEW FLOWER POT
	EXISTING UNDERGROUND UTILITY
	PROPOSED UNDERGROUND CONSTRUCTION [HAND DIG, BORE]
	EXISTING AERIAL SPAN
	PROPOSED AERIAL SPAN
	CENTER LINE
	PARCEL LIMITS [PROPERTY LINE]
	EOP — EDGE OF PAVEMENT
	ROW — RIGHT OF WAY

PRFUP20251621



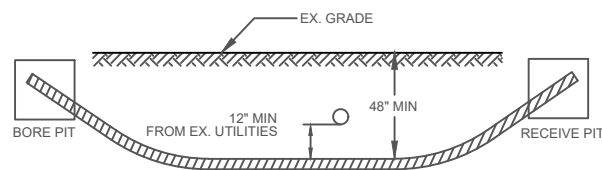
PUYALLUP CITY

TCP DEPICTED IN SHEET 18 OF SP



**WORK DETAILS:**  
ACCESS POLE/FIBER CASE AND SPLICE FIBER

MINIMUM STANDARDS FOR DIRECTIONAL BORING STREET CROSSINGS



- PLACE END MARKER WITH UTILITY OWNER'S NAME DESCRIBING CONDUIT
- BORE PIT TO BE BACKFILLED AND COMPACTED IN 12" LIFTS WITH MATERIAL REMOVED
- FLOW OF ANY NEARBY DRAINAGE MUST BE MAINTAINED AT ALL TIMES
- PROTECT ROOTS AT ALL TREE LOCATIONS, FIELD ADJUST AS NECESSARY

TYPICAL BORE DETAILS




**ATCO COMMUNICATIONS SERVICES, LLC**  
www.atcotelecom.com  
360.563.9000  
708 First Street  
Snohomish, WA 98290





















Everett, WA 98206

PROJECT NUMBER:	6020679
PROJECT ADDRESS:	3607 17TH ST SW PUYALLUP WA
NEAREST INTERSECTION:	S FRUITLAND AVE & 112TH ST E
<b>UTILITY WORK PRINT</b>	
FILE NAME:	6020679_SP_Rev1.dwg

DATE:	2/6/2026
DESIGNED BY:	A.RAMIREZ
ATCO CONTACT:	425.586.0743 angel.ramirez@atcotelecom.com
SCALE:	SHEET:
NOT TO SCALE	09
	NO: 9 OF 16

LEGEND:

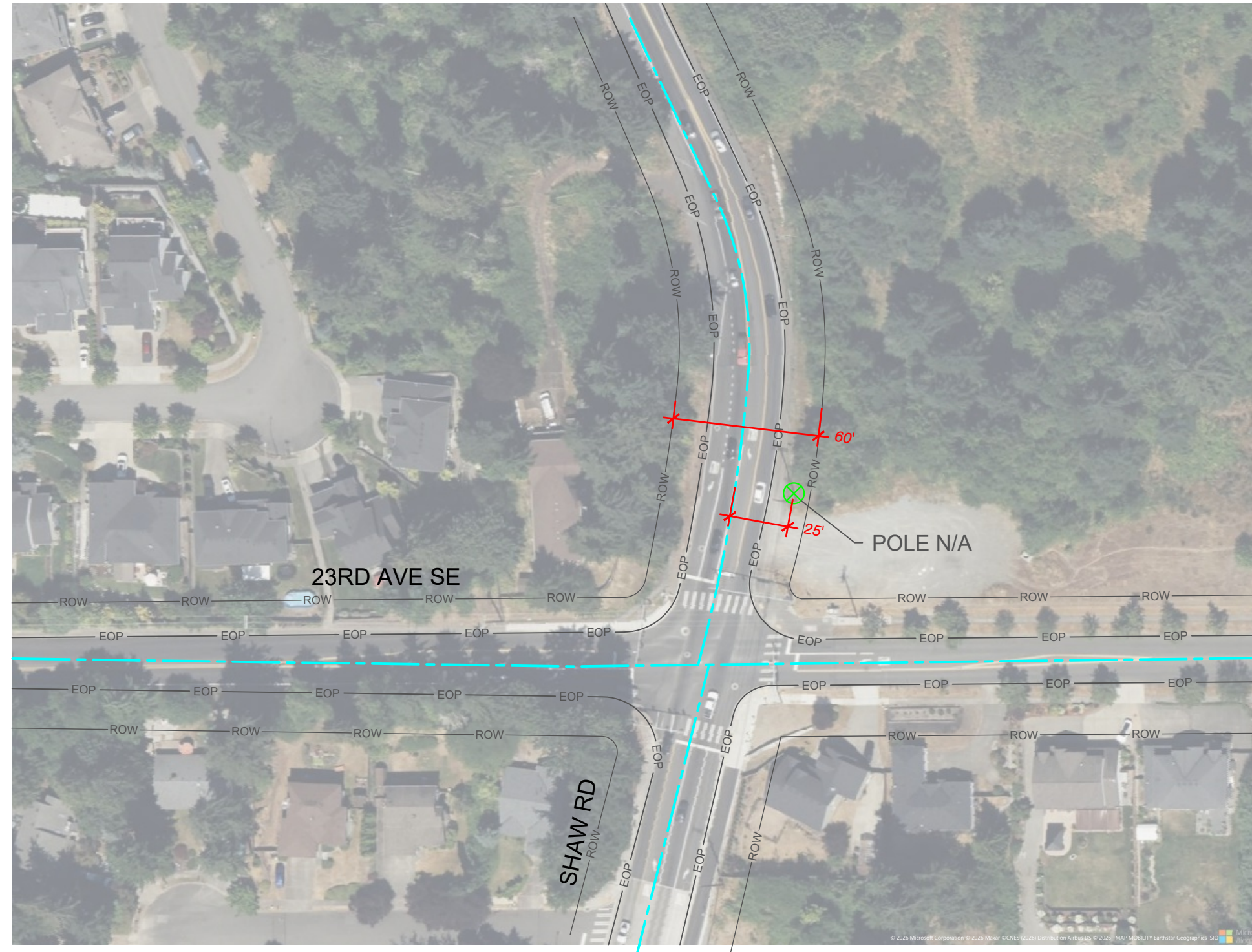
	EXISTING TERMINAL
	PROPOSED TERMINAL
	EXISTING UTILITY POLE
	PROPOSED NEW POLE
	EXISTING HANDHOLE
	PROPOSED NEW HANDHOLE [2'x3']
	EXISTING MANHOLE
	PROPOSED NEW MANHOLE
	EXISTING FLOWER POT
	PROPOSED NEW FLOWER POT
	EXISTING UNDERGROUND UTILITY
	PROPOSED UNDERGROUND CONSTRUCTION [HAND DIG, BORE]
	EXISTING AERIAL SPAN
	PROPOSED AERIAL SPAN
	CENTER LINE
	PARCEL LIMITS [PROPERTY LINE]
	EOP — EDGE OF PAVEMENT
	ROW — RIGHT OF WAY

PRFUP20251621



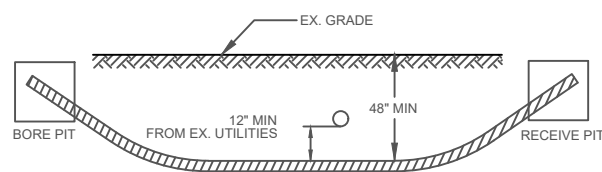
PUYALLUP CITY

WORK DEPICTED IN SHEET 19 OF TCP



**WORK DETAILS:**  
ACCESS POLE/FIBER CASE AND SPLICE FIBER

MINIMUM STANDARDS FOR DIRECTIONAL BORING STREET CROSSINGS



- PLACE END MARKER WITH UTILITY OWNER'S NAME DESCRIBING CONDUIT
- BORE PIT TO BE BACKFILLED AND COMPACTED IN 12" LIFTS WITH MATERIAL REMOVED
- FLOW OF ANY NEARBY DRAINAGE MUST BE MAINTAINED AT ALL TIMES
- PROTECT ROOTS AT ALL TREE LOCATIONS, FIELD ADJUST AS NECESSARY

TYPICAL BORE DETAILS




ATCO COMMUNICATIONS SERVICES, LLC  
www.atcotelecom.com  
360.563.9000  
708 First Street  
Snohomish, WA 98290





















Everett, WA 98206

PROJECT NUMBER:	6020679
PROJECT ADDRESS:	3607 17TH ST SW PUYALLUP WA
NEAREST INTERSECTION:	S FRUITLAND AVE & 112TH ST E
<b>UTILITY WORK PRINT</b>	
FILE NAME:	6020679_SP_Rev1.dwg

DATE:	2/6/2026
DESIGNED BY:	A.RAMIREZ
ATCO CONTACT:	425.586.0743 angel.ramirez@atcotelecom.com
SCALE:	NOT TO SCALE
SHEET:	10
NO: 10 OF 16	

LEGEND:

	EXISTING TERMINAL
	PROPOSED TERMINAL
	EXISTING UTILITY POLE
	PROPOSED NEW POLE
	EXISTING HANDHOLE
	PROPOSED NEW HANDHOLE [2'x3']
	EXISTING MANHOLE
	PROPOSED NEW MANHOLE
	EXISTING FLOWER POT
	PROPOSED NEW FLOWER POT
	EXISTING UNDERGROUND UTILITY
	PROPOSED UNDERGROUND CONSTRUCTION [HAND DIG, BORE]
	EXISTING AERIAL SPAN
	PROPOSED AERIAL SPAN
	CENTER LINE
	PARCEL LIMITS [PROPERTY LINE]
	EOP — EDGE OF PAVEMENT
	ROW — RIGHT OF WAY

PRFUP20251621



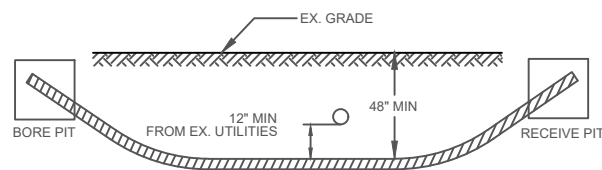
PUYALLUP CITY

TCP DEPICTED IN SHEET 20 OF TCP



**WORK DETAILS:**  
ACCESS POLE/FIBER CASE AND SPLICE FIBER

MINIMUM STANDARDS FOR DIRECTIONAL BORING STREET CROSSINGS



- PLACE END MARKER WITH UTILITY OWNER'S NAME DESCRIBING CONDUIT
- BORE PIT TO BE BACKFILLED AND COMPACTED IN 12" LIFTS WITH MATERIAL REMOVED
- FLOW OF ANY NEARBY DRAINAGE MUST BE MAINTAINED AT ALL TIMES
- PROTECT ROOTS AT ALL TREE LOCATIONS, FIELD ADJUST AS NECESSARY

TYPICAL BORE DETAILS




ATCO COMMUNICATIONS SERVICES, LLC  
www.atcotelecom.com  
360.563.9000  
708 First Street  
Snohomish, WA 98290



Everett, WA 98206

PROJECT NUMBER:	6020679
PROJECT ADDRESS:	3607 17TH ST SW PUYALLUP WA
NEAREST INTERSECTION:	S FRUITLAND AVE & 112TH ST E
<b>UTILITY WORK PRINT</b>	
FILE NAME:	6020679_SP_Rev1.dwg

DATE:	2/6/2026
DESIGNED BY:	A.RAMIREZ
ATCO CONTACT:	425.586.0743 angel.ramirez@atcotelecom.com
SCALE:	NOT TO SCALE
SHEET:	11
NO: 11 OF 16	

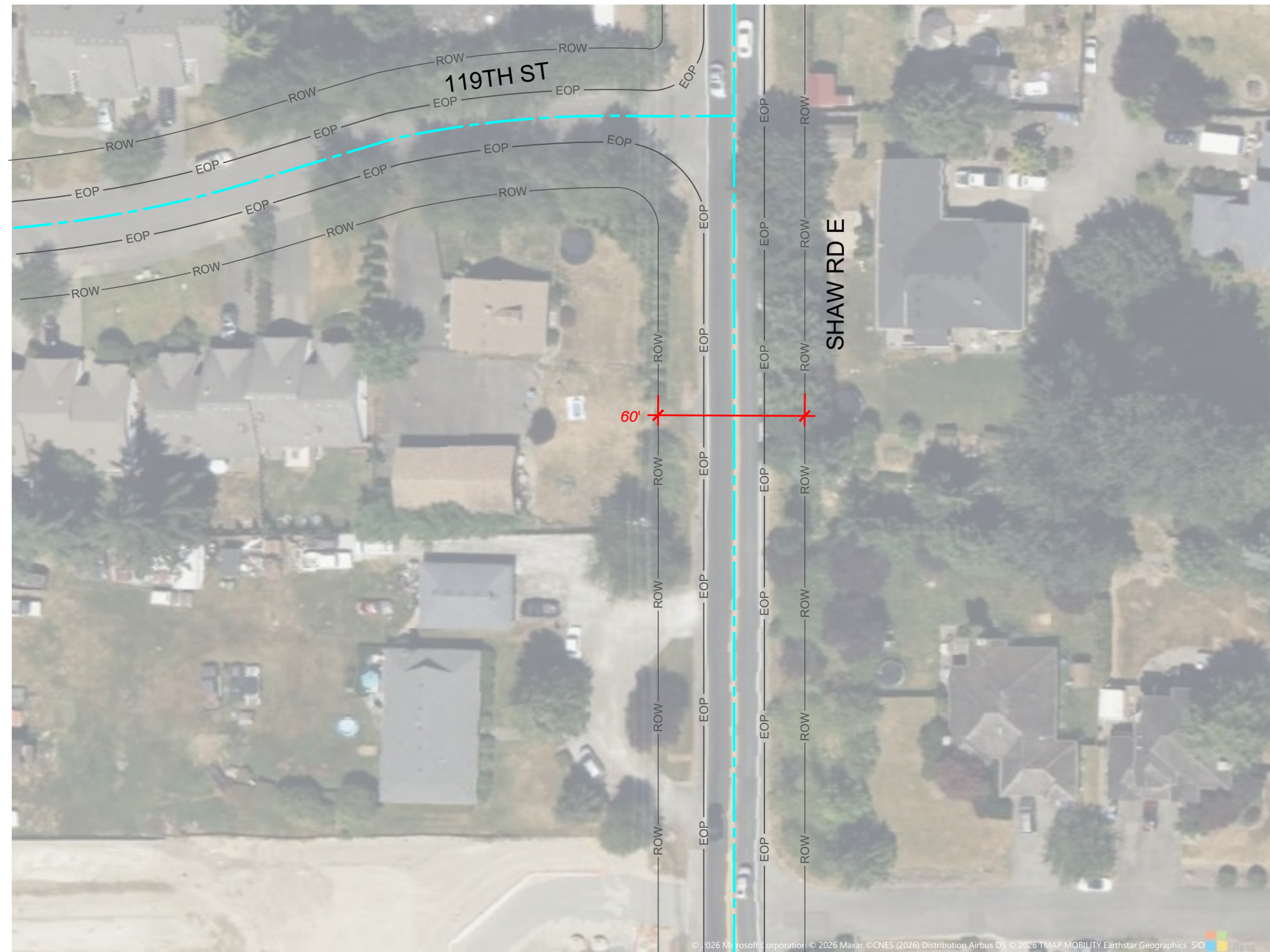
LEGEND:

	EXISTING TERMINAL
	PROPOSED TERMINAL
	EXISTING UTILITY POLE
	PROPOSED NEW POLE
	EXISTING HANDHOLE
	PROPOSED NEW HANDHOLE [2'x3']
	EXISTING MANHOLE
	PROPOSED NEW MANHOLE
	EXISTING FLOWER POT
	PROPOSED NEW FLOWER POT
	EXISTING UNDERGROUND UTILITY
	PROPOSED UNDERGROUND CONSTRUCTION [HAND DIG, BORE]
	EXISTING AERIAL SPAN
	PROPOSED AERIAL SPAN
	CENTER LINE
	PARCEL LIMITS [PROPERTY LINE]
	EOP — EDGE OF PAVEMENT
	ROW — RIGHT OF WAY

PRFUP20251621

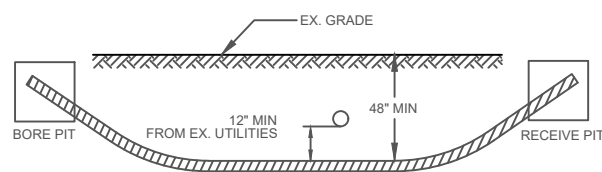


PUYALLUP CITY



**WORK DETAILS:**  
NO WORK TO BE DONE ON THIS PAGE

MINIMUM STANDARDS FOR DIRECTIONAL BORING STREET CROSSINGS



- PLACE END MARKER WITH UTILITY OWNER'S NAME DESCRIBING CONDUIT
- BORE PIT TO BE BACKFILLED AND COMPACTED IN 12" LIFTS WITH MATERIAL REMOVED
- FLOW OF ANY NEARBY DRAINAGE MUST BE MAINTAINED AT ALL TIMES
- PROTECT ROOTS AT ALL TREE LOCATIONS, FIELD ADJUST AS NECESSARY

TYPICAL BORE DETAILS





















ATCO COMMUNICATIONS SERVICES, LLC  
www.atcotelecom.com  
360.563.9000  
708 First Street  
Snohomish, WA 98290

Everett, WA 98206

PROJECT NUMBER:	6020679
PROJECT ADDRESS:	3607 17TH ST SW PUYALLUP WA
NEAREST INTERSECTION:	S FRUITLAND AVE & 112TH ST E
<b>UTILITY WORK PRINT</b>	
FILE NAME:	6020679_SP_Rev1.dwg

DATE:	2/6/2026
DESIGNED BY:	A.RAMIREZ
ATCO CONTACT:	425.586.0743 angel.ramirez@atcotelecom.com
SCALE:	SHEET:
NOT TO SCALE	12
NO: 12 OF 16	

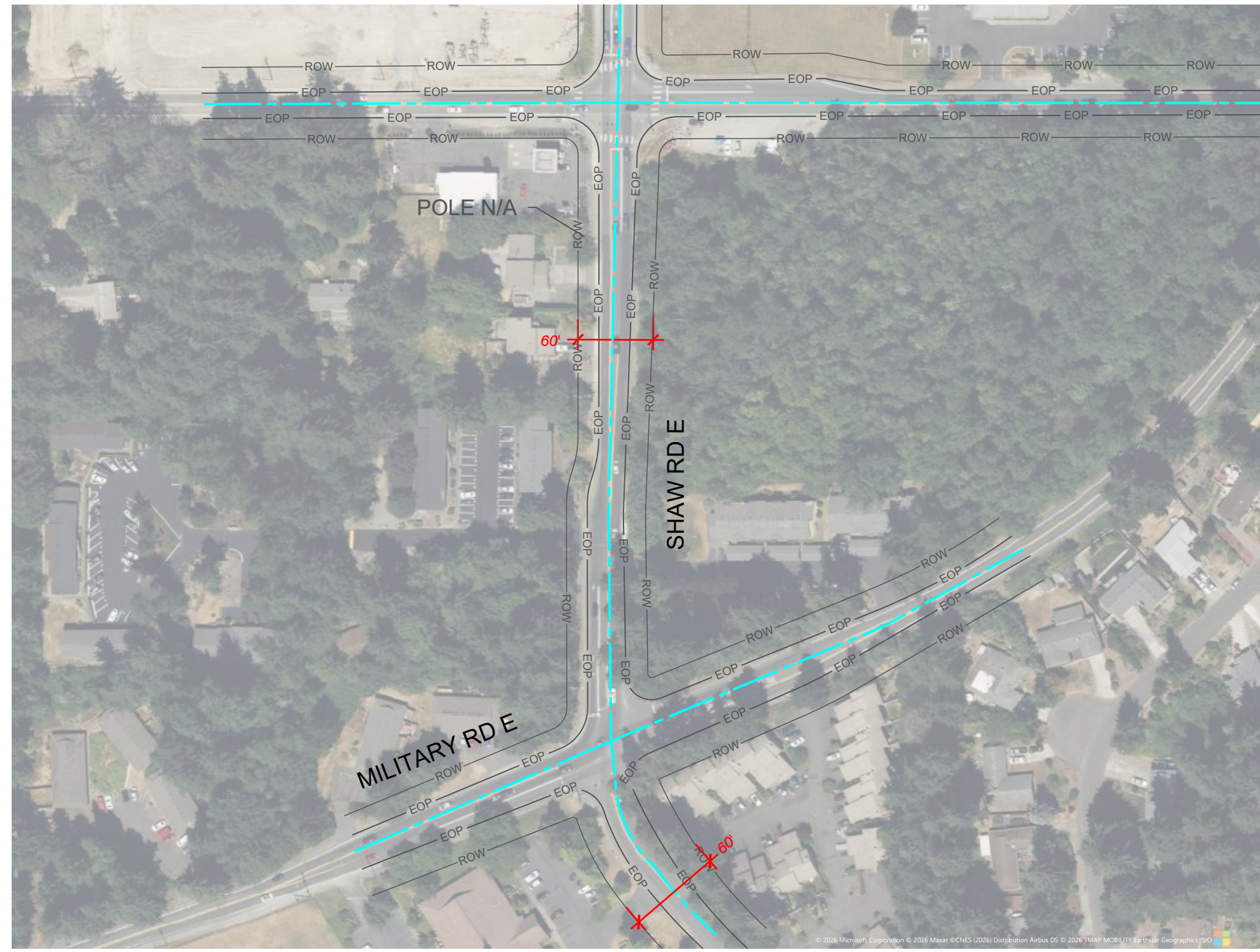
LEGEND:

	EXISTING TERMINAL
	PROPOSED TERMINAL
	EXISTING UTILITY POLE
	PROPOSED NEW POLE
	EXISTING HANDHOLE
	PROPOSED NEW HANDHOLE [2'x3']
	EXISTING MANHOLE
	PROPOSED NEW MANHOLE
	EXISTING FLOWER POT
	PROPOSED NEW FLOWER POT
	EXISTING UNDERGROUND UTILITY
	PROPOSED UNDERGROUND CONSTRUCTION [HAND DIG, BORE]
	EXISTING AERIAL SPAN
	PROPOSED AERIAL SPAN
	CENTER LINE
	PARCEL LIMITS [PROPERTY LINE]
	EOP — EDGE OF PAVEMENT
	ROW — RIGHT OF WAY

PRFUP20251621

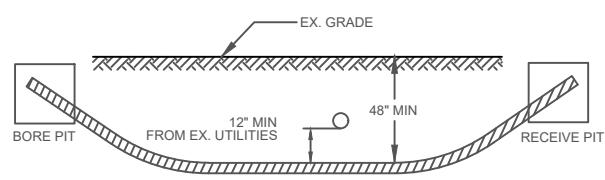


PUYALLUP CITY



**WORK DETAILS:**  
NO WORK TO BE DONE ON THIS PAGE

MINIMUM STANDARDS FOR DIRECTIONAL BORING STREET CROSSINGS



- PLACE END MARKER WITH UTILITY OWNER'S NAME DESCRIBING CONDUIT
- BORE PIT TO BE BACKFILLED AND COMPACTED IN 12" LIFTS WITH MATERIAL REMOVED
- FLOW OF ANY NEARBY DRAINAGE MUST BE MAINTAINED AT ALL TIMES
- PROTECT ROOTS AT ALL TREE LOCATIONS, FIELD ADJUST AS NECESSARY

TYPICAL BORE DETAILS




ATCO COMMUNICATIONS SERVICES, LLC  
www.atcotelecom.com  
360.563.9000  
708 First Street  
Snohomish, WA 98290





















Everett, WA 98206

PROJECT NUMBER:	6020679
PROJECT ADDRESS:	3607 17TH ST SW PUYALLUP WA
NEAREST INTERSECTION:	S FRUITLAND AVE & 112TH ST E
<b>UTILITY WORK PRINT</b>	
FILE NAME:	6020679_SP_Rev1.dwg

DATE:	2/6/2026
DESIGNED BY:	A.RAMIREZ
ATCO CONTACT:	425.586.0743 angel.ramirez@atcotelecom.com
SCALE:	SHEET:
NOT TO SCALE	13
NO: 13 OF 16	

LEGEND:

	EXISTING TERMINAL
	PROPOSED TERMINAL
	EXISTING UTILITY POLE
	PROPOSED NEW POLE
	EXISTING HANDHOLE
	PROPOSED NEW HANDHOLE [2'x3']
	EXISTING MANHOLE
	PROPOSED NEW MANHOLE
	EXISTING FLOWER POT
	PROPOSED NEW FLOWER POT
	EXISTING UNDERGROUND UTILITY
	PROPOSED UNDERGROUND CONSTRUCTION [HAND DIG, BORE]
	EXISTING AERIAL SPAN
	PROPOSED AERIAL SPAN
	CENTER LINE
	PARCEL LIMITS [PROPERTY LINE]
	EOP — EDGE OF PAVEMENT
	ROW — RIGHT OF WAY

PRFUP20251621



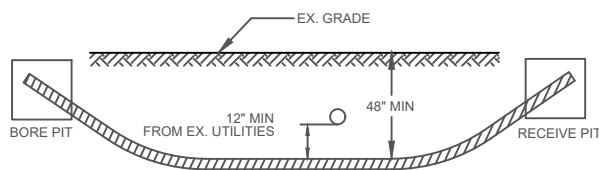
PUYALLUP CITY



**WORK DETAILS:**

NO WORK TO BE DONE ON THIS PAGE

MINIMUM STANDARDS FOR DIRECTIONAL BORING  
STREET CROSSINGS



- PLACE END MARKER WITH UTILITY OWNER'S NAME DESCRIBING CONDUIT
- BORE PIT TO BE BACKFILLED AND COMPACTED IN 12" LIFTS WITH MATERIAL REMOVED
- FLOW OF ANY NEARBY DRAINAGE MUST BE MAINTAINED AT ALL TIMES
- PROTECT ROOTS AT ALL TREE LOCATIONS, FIELD ADJUST AS NECESSARY

TYPICAL BORE DETAILS




**ATCO COMMUNICATIONS SERVICES, LLC**  
www.atcotelecom.com  
360.563.9000  
708 First Street  
Snohomish, WA 98290





















Everett, WA 98206

PROJECT NUMBER:	6020679
PROJECT ADDRESS:	3607 17TH ST SW PUYALLUP WA
NEAREST INTERSECTION:	S FRUITLAND AVE & 112TH ST E
<b>UTILITY WORK PRINT</b>	
FILE NAME:	6020679_SP_Rev1.dwg

DATE:	2/6/2026
DESIGNED BY:	A.RAMIREZ
ATCO CONTACT:	425.586.0743 angel.ramirez@atcotelecom.com
SCALE:	NOT TO SCALE
SHEET:	14
NO: 14 OF 16	

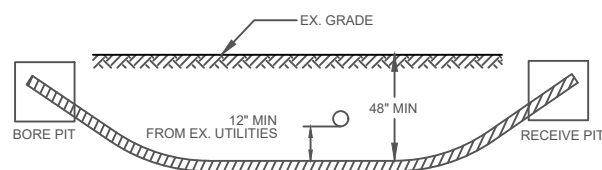
LEGEND:

	EXISTING TERMINAL
	PROPOSED TERMINAL
	EXISTING UTILITY POLE
	PROPOSED NEW POLE
	EXISTING HANDHOLE
	PROPOSED NEW HANDHOLE [2'x3']
	EXISTING MANHOLE
	PROPOSED NEW MANHOLE
	EXISTING FLOWER POT
	PROPOSED NEW FLOWER POT
	EXISTING UNDERGROUND UTILITY
	PROPOSED UNDERGROUND CONSTRUCTION [HAND DIG, BORE]
	EXISTING AERIAL SPAN
	PROPOSED AERIAL SPAN
	CENTER LINE
	PARCEL LIMITS [PROPERTY LINE]
	EOP — EDGE OF PAVEMENT
	ROW — RIGHT OF WAY

**WORK DETAILS:**

NO WORK TO BE DONE ON THIS PAGE

MINIMUM STANDARDS FOR DIRECTIONAL BORING STREET CROSSINGS



- PLACE END MARKER WITH UTILITY OWNER'S NAME DESCRIBING CONDUIT
- BORE PIT TO BE BACKFILLED AND COMPACTED IN 12" LIFTS WITH MATERIAL REMOVED
- FLOW OF ANY NEARBY DRAINAGE MUST BE MAINTAINED AT ALL TIMES
- PROTECT ROOTS AT ALL TREE LOCATIONS, FIELD ADJUST AS NECESSARY

TYPICAL BORE DETAILS



**Know what's below.  
Call before you dig.**

PUYALLUP CITY

PRFUP20251621




**ATCO COMMUNICATIONS SERVICES, LLC**  
[www.atcotelecom.com](http://www.atcotelecom.com)  
 360.563.9000  
 708 First Street  
 Snohomish, WA 98290



Everett, WA 98206

PROJECT NUMBER:	6020679
PROJECT ADDRESS:	3607 17TH ST SW PUYALLUP WA
NEAREST INTERSECTION:	S FRUITLAND AVE & 112TH ST E
<b>UTILITY WORK PRINT</b>	
FILE NAME:	6020679_SP_Rev1.dwg

DATE:	2/6/2026
DESIGNED BY:	A.RAMIREZ
ATCO CONTACT:	425.586.0743 angel.ramirez@atcotelecom.com
SCALE:	SHEET:
NOT TO SCALE	15
NO: 15 OF 16	

LEGEND:

	EXISTING TERMINAL
	PROPOSED TERMINAL
	EXISTING UTILITY POLE
	PROPOSED NEW POLE
	EXISTING HANDHOLE
	PROPOSED NEW HANDHOLE [2'x3']
	EXISTING MANHOLE
	PROPOSED NEW MANHOLE
	EXISTING FLOWER POT
	PROPOSED NEW FLOWER POT
	EXISTING UNDERGROUND UTILITY
	PROPOSED UNDERGROUND CONSTRUCTION [HAND DIG, BORE]
	EXISTING AERIAL SPAN
	PROPOSED AERIAL SPAN
	CENTER LINE
	PARCEL LIMITS [PROPERTY LINE]
	EOP — EDGE OF PAVEMENT
	ROW — RIGHT OF WAY

PRFUP20251621



PUYALLUP CITY



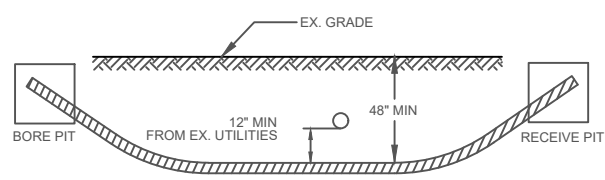
**ATCO COMMUNICATIONS SERVICES, LLC**  
[www.atcotelecom.com](http://www.atcotelecom.com)  
 360.563.9000  
 708 First Street  
 Snohomish, WA 98290

Everett, WA 98206

PROJECT NUMBER:	6020679
PROJECT ADDRESS:	3607 17TH ST SW PUYALLUP WA
NEAREST INTERSECTION:	S FRUITLAND AVE & 112TH ST E
<b>UTILITY WORK PRINT</b>	
FILE NAME:	6020679_SP_Rev1.dwg

**WORK DETAILS:**  
NO WORK TO BE DONE ON THIS PAGE

MINIMUM STANDARDS FOR DIRECTIONAL BORING STREET CROSSINGS



- PLACE END MARKER WITH UTILITY OWNER'S NAME DESCRIBING CONDUIT
- BORE PIT TO BE BACKFILLED AND COMPACTED IN 12" LIFTS WITH MATERIAL REMOVED
- FLOW OF ANY NEARBY DRAINAGE MUST BE MAINTAINED AT ALL TIMES
- PROTECT ROOTS AT ALL TREE LOCATIONS, FIELD ADJUST AS NECESSARY

TYPICAL BORE DETAILS



DATE:	2/6/2026
DESIGNED BY:	A.RAMIREZ
ATCO CONTACT:	425.586.0743 angel.ramirez@atcotelecom.com
SCALE:	SHEET:
NOT TO SCALE	16
NO: 16 OF 16	