



Geotechnical Engineering
Construction Observation/Testing
Environmental Services



**PHASE I ENVIRONMENTAL SITE ASSESSMENT
BELL PROPERTY
204 – 4TH STREET SOUTHWEST
PUYALLUP, WASHINGTON**

ES-8328

15365 N.E. 90th Street, Suite 100 Redmond, WA 98052
(425) 449-4704 Fax (425) 449-4711
www.earthsolutionsnw.com

PREPARED FOR
AZURE|GREEN CONSULTANTS, LLC

January 10, 2022



Jessica D. Babb, G.I.T.
Environmental Senior Project Geologist



Ted W. Sykes
Environmental Senior Project Manager



Kyle R. Campbell, P.E.
Principal Engineer

PHASE I ENVIRONMENTAL SITE ASSESSMENT
BELL PROPERTY
204 – 4TH STREET SOUTHWEST
PUYALLUP, WASHINGTON

ES-8328

Earth Solutions NW, LLC
15365 Northeast 90th Street, Suite 100
Redmond, Washington 98052
Phone: 425-449-4704 | Fax: 425-449-4711
www.earthsolutionsnw.com

EXECUTIVE SUMMARY

At the request of Mr. Paul Green on behalf of Azure|Green Consultants, LLC (Client), Earth Solutions NW, LLC (ESNW) has completed a Phase I Environmental Site Assessment (ESA) for the Bell Property (subject site), located at 204th – 4th Street Southwest, in Puyallup, Washington (see Vicinity Map – Plate 1). This Phase I ESA was prepared in general accordance with the American Society for Testing and Materials (ASTM) Standard Practice for Environmental Site Assessments: Phase I Environmental Site Assessment Process, Designation E1527-13.

The subject site is located southwest of the intersection between 4th Street Southwest and West Meeker, in the Puyallup area of unincorporated Pierce County, Washington. The site consists of three tax parcels (Pierce County Parcel Nos. 574500-1631, -1632, and -1641), comprising a combined total of approximately 0.74 acres of land area. The site is currently developed with a single-family residential home and attached garage constructed in 1946. Remaining areas of the site consist of grass lawns, landscaping circles, and sporadic trees. Additionally, four groundwater monitoring wells are installed along the margins of the property for stormwater drainage design assessment needs.

Prior to existing remnant residential site use, two additional single-family residential homes historically occupied the center and western portions of the property. These two former homes were removed from the site sometime between 1964 and 1968. See Section 4.0.

Minor amounts of household-use pesticides/herbicides, gasoline, automobile maintenance chemicals, and similar chemicals were observed stored upright in cabinets or on the concrete pad within the attached garage. However, no significant chemical storage, hazardous material spills, significant soil/concrete/asphalt staining, stressed vegetation, or chemical/petroleum odors were observed at the subject site by ESNW during our site reconnaissance. See Table 6 and Appendix B (site photographs) to further review site conditions.

No underground storage tanks (USTs) or aboveground storage tanks (ASTs) were listed on the regulatory databases for the subject property. No fill ports or vent pipes (associated with heating oil USTs) were observed during our site reconnaissance. Additionally, none of the property records reviewed during this Phase I ESA revealed evidence of former heating oil USTs at the property. However, only limited records were available covering the two additional former single-family residential homes that no longer occupy the site. See Section 8.1 for recommendations.

The Environmental Data Resources, Inc. (EDR) Report did not identify the subject site on Federal, State, or local regulatory databases (see Section 3.1.1).

The EDR Radius Map Report identified several off-site facilities on Federal, State, and/or local regulatory databases. Only one adjacent property is listed on regulatory databases. The “Fire Station UST 6036” site (311 West Pioneer Way) is located immediately east and topographically up-gradient of the subject site. However, this site received a no further action (NFA) determination from the Washington State Department of Ecology (Ecology) on August 29, 2012 and is not considered an environmental concern at this time. Two other nearby properties also listed on the Contaminated and Suspected Contaminated Sites List (CSCSL) regulatory database have not received NFA determinations from Ecology: (1) the “Pioneer Food & Gas” property (203 West Pioneer) is located approximately 480 feet east and topographically up-gradient from the subject site; and (2) the “Sound Transit Neeley” site (315 West Main, among other immediately adjacent addresses) is located approximately 300 feet northeast and topographically up-gradient from the subject site. Although petroleum-impacted soil has been removed from the “Sound Transit Neeley” site, the “Sound Transit Neeley” and “Pioneer Food & Gas” properties represent potential sources of groundwater contamination and/or vapor migration to the subject property. This represents a potential recognized environmental condition (REC) for the subject site.

Given the distance between the remaining off-site listed facilities and the subject site, the hydraulic groundwater gradient, an NFA determination from Ecology, and/or the nature of the listings, the remaining off-site listed facilities do not represent an environmental concern for the subject site. See Section 3.1.2 for further discussion.

The subject site was determined to be located within an area of the Tacoma Smelter Plume (TSP) designated by Ecology to have average concentrations of arsenic in soil below 20 milligrams per kilogram (mg/kg), which is less than the Model Toxics Control Act (MTCA) Method A arsenic cleanup for unrestricted land-use (CUL) for soil (20 mg/kg). The TSP is located within the Puget Sound region and is associated with shallow soil contamination resulting from airborne arsenic and lead fallout from the historical Asarco Smelter, formerly located in Tacoma, Washington. The Asarco Smelter operated for approximately a century before being closed. However, given the site’s positioning in a portion of the TSP with average arsenic concentrations in soil below the MTCA Method A CUL, the TSP does not represent an environmental concern for the subject site.

The reconnaissance of the subject property and adjacent properties, a review of regulatory lists and files, a review of the subject property history, and interviews with knowledgeable persons revealed evidence of one possible REC in connection with potential petroleum-impacted groundwater and/or vapor migration from two off-site CSCSL-listed facilities: the “Sound Transit Neeley” and/or “Pioneer Food & Gas” sites. See Section 8.1 of this report for overall recommendations regarding the subject site.

See Section 1.6 for discussion of data gaps associated with investigation of the subject site. No significant data gaps were identified during this Phase I ESA.

This is an executive summary of findings and should not be relied upon without consulting the attached report for a more detailed description of the Phase I ESA performed by ESNW for the use of Azure|Green Consultants, LLC. This report is subject to the limitations included in Section 1.5 of this report.

Table of Contents

ES-8328

<u>Section</u>		<u>Page</u>
1.0	INTRODUCTION	1
1.1	LOCATION AND LEGAL DESCRIPTION	1
1.2	PURPOSE.....	1
1.3	SCOPE-OF-SERVICES	2
1.4	USER RELIANCE	3
1.5	LIMITING CONDITIONS AND EXCEPTIONS.....	3
1.6	DEVIATIONS FROM APPLICABLE GUIDANCE	3
1.7	SIGNIFICANT ASSUMPTIONS AND SPECIAL TERMS AND CONDITIONS.....	3
2.0	USER-PROVIDED INFORMATION	4
2.1	TITLE RECORDS, ENVIRONMENTAL LIENS, AND ACTIVITY AND USE LIMITATIONS.....	4
2.2	VALUE REDUCTION	4
3.0	RECORDS REVIEW.....	5
3.1	STANDARD ENVIRONMENTAL RECORDS SOURCES	5
	3.1.1 <i>Subject Site</i>	8
	3.1.2 <i>Off-Site Facilities</i>	8
	3.1.3 <i>Vapor Migration</i>	9
3.2	ADDITIONAL AGENCY ENVIRONMENTAL RECORDS.....	10
4.0	HISTORICAL USE OF THE PROPERTY AND ADJOINING PROPERTIES ...	13
4.1	AERIAL PHOTOGRAPHY.....	13
	4.1.1 <i>Subject Site</i>	14
	4.1.2 <i>Surrounding Areas</i>	14
4.2	SANBORN FIRE INSURANCE MAPS	15
4.3	CITY DIRECTORIES.....	16
4.4	HISTORICAL TOPOGRAPHIC MAP REVIEW	17
4.5	PREVIOUS ENVIRONMENTAL SITE ASSESSMENT REPORTS	17
5.0	SITE RECONNAISSANCE	18
5.1	GENERAL SITE SETTING.....	18
5.2	SITE OBSERVATIONS	18
5.3	DESCRIPTION OF PROPERTY STRUCTURES/IMPROVEMENTS.....	21
5.4	CURRENT USES OF SURROUNDING PROPERTIES.....	21
5.5	GEOLOGY AND GROUNDWATER.....	21

Table of Contents

Cont'd

ES-8328

<u>Section</u>	<u>Page</u>
6.0 INTERVIEWS	22
6.1 SITE OWNER REPRESENTATIVE	22
6.2 LOCAL GOVERNMENT OFFICIALS	22
7.0 EVALUATIONS	23
7.1 FINDINGS AND CONCLUSIONS	23
7.2 ADDITIONAL SERVICES.....	24
7.3 QUALIFICATIONS AND STATEMENTS OF ENVIRONMENTAL PROFESSIONALS.....	25
8.0 NON-SCOPE SERVICES	26
8.1 RECOMMENDATIONS	26
9.0 REFERENCES	27
 TABLES	
1 Location and Legal Description.....	1
2 Records Review – Search Distance Findings	7
3 Agency Records Search	10
4 Historical Sources	13
5 Aerial Photographs Reviewed.....	13
6 Site Observations.....	18
7 Surrounding Properties	21

PLATES

1	Vicinity Map
2	Site Plan

Table of Contents

Cont'd

ES-8328

APPENDICES

- A EDR Radius Map Report with GeoCheck
- B Site Photographs
- C Pierce County Assessor Documents
- D EDR Certified Sanborn Map Report
- E EDR Aerial Photo Decade Package
- F EDR City Directory Image Report
- G EDR Historical Topographic Map Report
- H Completed Environmental Questionnaires
- I Resumes of Environmental Professionals
- J Records Request Responses
- K EDR Vapor Encroachment Screen Report

1.0 INTRODUCTION

1.1 LOCATION AND LEGAL DESCRIPTION

The information presented in Table 1 describes the physical location and legal description of the site. This information was obtained from observations made during the site reconnaissance and information obtained from maps, public records, and interviews.

Table 1
Location and Legal Description

SITE NAME	Bell Property.
SITE ADDRESS	204 – 4 th Street Southwest, Puyallup, Washington.
LOCATION	Southwest of the intersection between 4 th Street Southwest and West Meeker, in Puyallup, Washington.
SITE PARCEL NUMBERS	574500-1631, -1632, and -1641.
LEGAL DESCRIPTIONS	574500-1631: Section 28 Township 20 Range 04 Quarter 41 MEEKERS 1ST & 2ND ELY 130 FT OF LOTS 1 THRU 5 B 31 PER CT DECREE 86-4-00146-1 OUT OF 163-0, 161-0 & 162-0 SEG A-0117 PP RJ; 574500-1632: Section 28 Township 20 Range 04 Quarter 41 MEEKERS 1ST & 2ND W 20 FT OF L 5 & ALL OF L 6 BLK 31 PER CT DECREE 86-4-00146-1 OUT OF 163-0 SEG A-0117 PP RJ SEG A-0117 PP RJ; and, 574500-1641: Section 28 Township 20 Range 04 Quarter 41 MEEKERS 1ST & 2ND L 7 & 8 B 31 SEG F 8377.
TOWNSHIP, SECTION, & RANGE	Township: 20 North, Section: 28, Range: 04 East.
ACREAGE	Approximately 0.74 acres.

1.2 PURPOSE

ESNW conducted a Phase I ESA for the Bell Property, located southwest of the intersection between 4th Street Southwest and West Meeker, in Puyallup, Washington (as shown in Plate 1). In this report, the property will be referred to as “the site”, “subject site”, “subject property”, or “the property”.

ESNW understands Azure|Green Consultants, LLC, (Client) will use the information contained in this report to better understand environmental conditions associated with past and current use of the site. ESNW performed this Phase I ESA in accordance with our December 1, 2021 Phase I ESA Proposal (PES-8328) and in general accordance with the scope and limitations of the ASTM Standard Practice for Phase I ESAs: ESA Process E1527-13.

The purpose of this assessment is to assist the Client, in recognizing “environmental conditions” at the site. A recognized environmental condition (REC) is defined by the ASTM standard as “the presence or likely presence of any hazardous substances or petroleum products in, on, or at a property: (1) due to any release to the environment; (2) under conditions indicative of a release to the environment; or (3) under conditions that pose a material threat of a future release to the environment. De minimis conditions are not recognized environmental conditions.”

ESNW performed a reconnaissance of the subject site and surrounding properties on December 23, 2021. Information obtained during the site reconnaissance, as well as information obtained at public agencies reviewed by ESNW, was used to complete this Phase I ESA investigation.

1.3 SCOPE-OF-SERVICES

The following sections of this report (summarized below) describe the report format and scope:

- **Executive Summary:** This section provides a summary of the Phase I ESA process, findings, opinions, and conclusions.
- **Section 1, Introduction:** This section identifies the property, location, legal description, and the purpose of the Phase I ESA. This section also provides contractual details as well as limiting conditions, deviations, exceptions, significant assumptions, and special terms and conditions.
- **Section 2, User-Provided Information:** This section presents information provided by the user of the Phase I ESA and information from the user questionnaire.
- **Section 3, Records Review:** This section presents a review of standard and additional environmental records sources available from Federal, State, and local regulatory agencies regarding hazardous substance use, storage, or disposal at the site, and for off-site facilities up to a one-mile radius from the site. Environmental liens or activity and use limitations determined during this records review are included in this section.
- **Section 4, Historical Use of the Property and Adjoining Properties:** This section provides a summary of the historical use of the site and adjoining properties. This history is based on various sources including a review of: aerial photographs, fire insurance maps, city or suburban directories, historical topographic maps, chain-of-title records (if provided by the client), and previous environmental reports completed for the site (if available).
- **Section 5, Site Reconnaissance:** This section presents site reconnaissance observations including general site setting, interior and exterior observations, current uses and conditions of the property and adjoining properties, and a discussion of the geology and groundwater of the site.
- **Section 6, Interviews:** This section provides a summary of interviews regarding the subject property, including the site owner representative and local government officials.
- **Section 7, Evaluations:** This section presents a summary of our findings, opinions, and conclusions as they pertain to environmental conditions associated with the subject site. This section also presents deviations (if applicable) from ASTM Standard Practice for Phase I ESAs: ESA Process E1527-13. A summary of the qualifications and statement of the Environmental Professionals (Ms. Jessica D. Babb and Mr. Ted W. Sykes) involved in the completion of this Phase I ESA are also provided in Section 7.
- **Section 8, Non-Scope Services:** Based on the results of the Phase I ESA investigation, this section presents our recommendations regarding environmental conditions associated with the subject site.
- **Section 9, References:** This section provides a summary of the resources used to compile this report.

1.4 USER RELIANCE

This Phase I ESA has been prepared for the exclusive use of the Client. The contents of the report should not be relied upon by other parties without the express written consent of ESNW and the Client.

Provided this report is still reliable (as determined by ESNW), ESNW may issue a third-party reliance letter to a party, other than the Client, identifying in writing under the following conditions: that the third party, including the Client and their successors and assigns, by such reliance, agree in writing to be bound by Terms and Conditions of the contract between the Client and ESNW.

Based on the intended use of the report, ESNW may require that additional work be performed and that an updated report be issued. Non-compliance with any of these limitations, by the Client or anyone else, will release ESNW from any liability resulting from the use of this report by any unauthorized party.

1.5 LIMITING CONDITIONS AND EXCEPTIONS

A Phase I ESA is non-comprehensive by nature and is unlikely to identify all environmental problems or eliminate all risk. The report is a qualitative assessment. ESNW offers a range of investigative and engineering services to suit the needs of our clients, including more quantitative investigations. Although risk can never be eliminated, more detailed and extensive investigations yield more information, which may help you understand and better manage your risks. Since such detailed services involve greater expense, we ask our clients to participate in identifying the level of service which will provide them with an acceptable level of risk. Please contact the signatories of this report if you would like to discuss further this issue of risk management as it relates to more quantitative investigation.

ESNW performed this Phase I ESA in general accordance with the scope and limitations of the ASTM Standard Practice for Phase I ESAs: ESA Process E1527-13. No warranty, either expressed or implied, is made. Environmental issues not specifically addressed in the report were beyond the scope of our services and not included in this Phase I ESA evaluation.

Land use, site conditions (both on-site and off-site), and other factors will change over time. Since site activities and regulations beyond our control could change at any time after the completion of this report, our observations, findings, and opinions can be considered valid only as of the date of the site visit. This report should not be relied upon after 180 days from the date of issuance (ASTM Standard E1527, Section 4.6).

1.6 DEVIATIONS FROM APPLICABLE GUIDANCE

This section presents deviations from ASTM Standard Practice for Phase I ESAs: ESAs Process E1527-13.

ESNW did not interview previous owners of the subject site during the course of this Phase I ESA investigation, as they were either unavailable or deceased.

1.7 SIGNIFICANT ASSUMPTIONS AND SPECIAL TERMS AND CONDITIONS

No site-specific significant assumptions or terms and conditions affecting the results or conclusions of this Phase I ESA were identified.

2.0 USER-PROVIDED INFORMATION

Mr. Paul Green, on behalf of Azure|Green Consultants, LLC (Client), provided property information covering the subject site.

According to the Pierce County Assessor's Office, "Donna M. Bell" is on record as the current owner of the subject site (Appendix C).

2.1 TITLE RECORDS, ENVIRONMENTAL LIENS, AND ACTIVITY AND USE LIMITATIONS

A 50-Year Chain-of-Custody Title document and other title documents were not shared with ESNW for review. However, no environmental contamination issues, environmental-related liens, or Activity and Use Limitations (engineering controls, land use restrictions, or institutional controls) were identified in connection with the site during this Phase I ESA.

2.2 VALUE REDUCTION

As part of the ASTM E1527-13 process, information must be gathered regarding the prospective purchase price of the property relative to the fair market value of the subject site. If there appears to be a value reduction, that reduction must be identified with respect to whether the difference could be attributed to environmental degradation of the property. No environmental-related value reduction for the property has been identified by the Client or ESNW as of the date of this report.

3.0 RECORDS REVIEW

The purpose of the records review is to obtain and review records that will help identify recognized environmental conditions in connection with the subject site and surrounding properties.

3.1 STANDARD ENVIRONMENTAL RECORDS SOURCES

Federal, State, and local regulatory agencies publish databases or “lists” of businesses and properties that handle hazardous materials or hazardous waste, or locations of known releases of hazardous substances to soil and/or groundwater. These databases are available for review and/or purchase at the regulatory agencies, or the information may be obtained through a commercial database service. ESNW retained a commercial database service, Environmental Data Resources, Inc. (EDR), to review the regulatory agency lists for references to the subject site and other off-site listings within the appropriate ASTM minimum search distances. The EDR database search results for the subject site and for other nearby facilities are contained in the EDR Radius Map Report with GeoCheck (Appendix A), Regulatory Agency Database Report. The Federal and State databases reviewed along with the number of sites plotted in each database category are summarized in Table 2.

The EDR Radius Map Report identified six unmappable sites in the site area listed as “orphan sites”. Wherever possible, ESNW attempts to identify locations of orphan sites and include them as part of the records review, where applicable. See below for further discussion.

The first orphan site is the “Canyon Sand & Gravel” property (south of 4715 Pioneer West), which is listed on the Solid Waste Facility/Landfill (SWF/LF) regulatory database in connection with historical private landfill operations. However, given the distance between this orphan site and the subject site (over one mile west of the property, outside of ASTM minimum search distances), the “Canyon Sand & Gravel” property does not represent an environmental concern.

The “Sea Kent Facility” orphan site (15th and Pioneer Avenue East) is listed on the Voluntary Cleanup Program (VCP) regulatory database in connection with remediated petroleum-impacted soil. However, given the NFA determination and distance between the orphan site and the subject site (over one mile east of the property, outside of ASTM minimum search distances), the “Sea Kent Facility” orphan site does not represent an environmental concern.

The third orphan site is the “Puyallup Landfill D” property (north of 1603 East Main Avenue), which is listed on the VCP regulatory database in connection with various soil contaminants exceeding applicable cleanup levels. However, given the distance between this orphan site and the subject site (over one mile east of the property, outside of ASTM minimum search distances), the “Puyallup Landfill D” property does not represent an environmental concern.

The fourth orphan site is the “South Hill Plaza” property (3850-3860 Meridian Street South), which is also listed on the VCP regulatory database. However, given the distance between this orphan site and the subject site (over two miles south of the property, outside of ASTM minimum search distances), the “South Hill Plaza” property does not represent an environmental concern.

The “US Gypsum (Site 1)” property (off of River Road between 9th Street Northwest) is the fifth orphan site. This property is located three-quarters of a mile northwest of and topographically down-gradient from the subject site. “US Gypsum (Site 1)” is listed on the SWF/LF regulatory database in connection with historical landfill operations. However, given the distance between this orphan site and the subject site (over 1,000 feet away) and hydraulic groundwater gradient, the “US Gypsum (Site 1)” property is not considered an environmental concern.

The final orphan site is the “Pasquier Panel Products, Inc.” (13615 East Pioneer) is listed on the Independent Cleanup Reports (ICR) regulatory database in connection with an August 24, 2000 Final Cleanup Report and remediation of petroleum-impacted soil from a leaking UST. However, given the distance between this orphan site and the subject site (over two miles east of the subject site, outside of ASTM minimum search distances), the “Pasquier Panel Products, Inc.” property is not considered an environmental concern.

Table 2
Records Review – Search Distance Findings

FEDERAL		Total Number of Facilities Listed	Number of Upgradient or Adjacent Facilities Listed*	Subject Site Listed
NPL (National Priority List)	Site & 1.0 Mile	0	0	No
Delisted NPL	Site & 0.5 Mile	0	0	No
CERCLIS (Comprehensive Environmental Response, Compensation, and Liability Act Information System)	Site & 0.5 Mile	0	0	No
CERCLIS NFRAP (No Further Remedial Action Planned)	Site & 0.5 Mile	1	0	No
RCRA (Resource Conservation and Recovery Act) CORRACTS (Corrective Actions Sites)	Site & 1.0 Mile	0	0	No
RCRA non-CORRACTS TSD (Transfer Storage and Disposal Sites)	Site & 0.5 Mile	0	0	No
RCRA Generators	Site & 0.25 Mile	1	0	No
US INST/ENG Controls (Institutional Control/Engineering Control Registries)	Site & Adjoining Properties	0	0	No
ERNS (Emergency Response Notification System Listings)	Site	0	0	No
LOCAL, STATE, AND TRIBAL				
Equivalent NPL – HSL (Hazardous Sites List)	Site & 1.0 Mile	4	2	No
CSCSL (Department of Ecology's Confirmed & Suspected Contaminated Sites List)	Site & 1.0 Mile	29	18	No
CSCSL NFA (Department of Ecology's Confirmed & Suspected Contaminated Sites List, with No Further Action determination)	Site & 0.5 Mile	13	10	No
SWF/LF (Solid Waste Facilities/Landfill Sites Database)	Site & 0.5 Mile	0	0	No
WA SWCRY (Recycling Facility Database)	Site & 0.5 Mile	0	0	No
LUST (Leaking Underground Storage Tank Sites)	Site & 0.5 Mile	19	15	No
UST (Underground Storage Tank Sites)	Site & 0.25 Mile	17	16	No
INST/ENG Controls	Site & 0.5 Mile	1	1	No
VCP (Voluntary Cleanup Program Sites)	Site & 0.5 Mile	16	12	No
BROWNFIELDS (Brownfields Sites Listings)	Site & 0.5 Mile	0	0	No
WA ICR (Washington State Independent Cleanup Reports)	Site & 0.5 Mile	13	11	No
PTAP (Petroleum Technical Assistance Program – Pollution Liability Insurance Agency)	Site & 0.5 Mile	2	1	No

* Upgradient facilities listed in Table 2 are topographically upgradient relative to the subject site but may not be upgradient along the inferred hydraulic groundwater gradient.

3.1.1 Subject Site

The EDR Radius Map Report did not identify the subject site on the Federal, State, or local regulatory databases.

3.1.2 Off-Site Facilities

The EDR Radius Map Report identified several nearby properties on the Federal, State, and/or local regulatory databases (see Appendix A).

Only one adjacent property is listed on regulatory databases. The “Fire Station UST 6036” site (311 West Pioneer Way) is located immediately east and topographically up-gradient of the subject site. According to CSCSL, LUST, and other regulatory database listings, soil and/or groundwater at this facility was reportedly impacted by benzene, lead, non-halogenated organics, diesel, gasoline, and/or other petroleum hydrocarbon compounds due to LUST releases from two former USTs (installed in 1964 and removed in 1996). This site received an NFA determination from Ecology on August 29, 2012 in connection with successful remediation of soil and groundwater contamination. However, none of the associated remediation reports or Site Hazard Assessments were available online in Ecology’s database. No evidence was identified indicating remnant soil or groundwater contamination is present at the “Fire Station UST 6036” site. See Section 8.1 for recommendations.

The “Pioneer Food & Gas” property (203 West Pioneer) is also listed on the CSCSL, LUST, and other regulatory databases in connection with soil and groundwater impacted by petroleum hydrocarbon compounds exceeding applicable cleanup levels. Four large-capacity fuel and waste oil USTs were installed at this property in 1964 and removed in 1996. This site is located approximately 480 feet east and topographically up-gradient from the subject site. Given the lack of an NFA determination, possible remnant soil and groundwater contamination exceeding cleanup levels, the short distance between the “Pioneer Food & Gas” property and the subject site, and/or the hydraulic groundwater gradient (toward the subject site), this off-site facility is considered a potential REC in connection with migration of petroleum contamination to the property.

A third nearby and topographically up-gradient CSCSL-listed property is located approximately 300 feet northeast of the subject site. The “Sound Transit Neeley” site (315 West Main, among other immediately adjacent addresses) is listed in connection with since-remediated petroleum-impacted soil. However, in 2005 Ecology requested groundwater sampling to confirm adequate remediation and protection of the underlying drinking water aquifer. No groundwater monitoring reports were available for review online in connection with this site, and this facility is located very near to the subject site. Therefore, the “Sound Transit Neeley” site represents a potential source of groundwater contamination and a possible environmental concern or REC.

Given the distance between remaining off-site listed facilities and the subject site, the hydraulic groundwater gradient, an NFA determination from Ecology, and/or the nature of the listings, the remaining off-site listed facilities do not represent an environmental concern for the subject site.

Additionally, the six orphan sites recorded in the EDR Radius Map Report were not determined to represent environmental concerns to the subject site (Section 3.1).

3.1.3 Vapor Migration

A very large number of off-site listed properties are located within ASTM vapor encroachment screening minimum search distances from the subject site. However, only the three facilities discussed in Section 3.1.2 (the “Fire Station UST 6036” site, the “Pioneer Food & Gas” property, and the “Sound Transit Neeley” site) are considered potential sources of vapor migration to the subject property. However, the “Fire Station UST 6036” site (located immediately east of the subject site) received an NFA determination from Ecology in 2012, and no known remnant sources of soil or groundwater contamination exist at this property. Additionally, although groundwater has not yet been assessed or an NFA determination received, Ecology’s records confirm that petroleum-impacted soil was successfully removed from the “Sound Transit Neeley” site. Only limited details were available for review regarding the “Pioneer Food & Gas” property, and an NFA determination has not yet been received.

Therefore, at a minimum, the above-discussed “Sound Transit Neeley” and/or “Pioneer Food & Gas” properties may represent vapor migration hazards. See Appendix K – EDR Vapor Encroachment Screen Report for review.

3.2 ADDITIONAL AGENCY ENVIRONMENTAL RECORDS

Local regulatory agencies were contacted and interviewed for reasonably ascertainable and practicably reviewable documentation regarding recognized environmental conditions present at the site and surrounding properties. Table 3 summarizes the agencies contacted for documentation:

Table 3
Agency Records Search

	AGENCY	DATE	CONTACT NAME	PHONE	TYPE OF INFORMATION
City	Puyallup City Hall.	December 7, 2021.	Ms. Erika Sullivan, Public Records Specialist.	(253) 841-5461.	Permit and Parcel Map Information, Zoning Codes, Hazardous Materials Records, Critical Areas Records, and Historical Site Use Information.
County	Central Pierce Fire and Rescue.	December 7, 2021.	Ms. Denise Menge, EMS Division Administrative Support.	(253) 538-6418.	UST and Hazardous Materials Storage and Spill Records.
County	Tacoma – Pierce County Health Department.	December 7, 2021.	Ms. Mel McNulty, Office Administrator.	(253) 649-1860.	Septic Systems, Wells, ASTs and USTs, Hazardous Materials Storage and Spill Records, Previous Phase I and Phase II ESA Reports, and Property Use Restrictions.
State	Department of Ecology.	December 7, 2021.	Ms. DeAnn DeRosier, Records and Public Disclosure.	(360) 407-6309.	Previous Phase I/Phase II ESA Reports, NOVs, and Spills.
State	Pollution Liability Insurance Agency.	December 7, 2021.	Ms. Schellie Schlessler, Administrative Assistant 2.	(360) 407-0527.	Previous Phase I/Phase II ESA Reports, NOVs, and Spills.
Region	Puget Sound Branch Regional Archives Office.	December 7, 2021.	Ms. Jessica Jones, Reference Archivist.	(425) 564-3940.	Historical Property Detail Records.
County	Pierce County Auditor's Office.	January 5, 2022.	Service desk.	(253) 798-7445.	Recorded Liens and Deeds.
County	Pierce County Assessor's Office.	January 5, 2022.	Service desk.	(253) 798-6111.	Building and Parcel Map Information, and Recorded Liens.

Puyallup City Hall (PCH): ESNW contacted PCH regarding development records, permits, zoning information, UST records, groundwater well records, critical areas records, and historical site use information. No electronic permit records or code enforcement violations were identified in connection with the property. PCH records covering the subject site include the following: a mechanical permit for installation of a natural gas fireplace connection in 1989, an irrigation system construction permit from 1989, and irrigation system inspections in 1990. Sewer services are mapped adjacent to and understood to service the property. PCH maps the subject site in the service area for City of Tacoma Water. The subject site appears to be mapped within a RM-20 zone for “high density multiple-family residential” development. No environmental concerns were identified. See Appendix J to review PCH correspondence and records.

Central Pierce Fire and Rescue (CPFR): ESNW contacted CPFR for records pertaining to current or former aboveground and underground storage tanks (ASTs and USTs, respectively), hazardous materials spills, environmental cleanup orders, and recorded violations involving the subject site. CPFR identified no records of environmental concern in connection with the subject site. See Appendix J for CPFR correspondence.

Tacoma – Pierce County Health Department (TPCHD): ESNW contacted TPCHD for records pertaining to septic systems, wells, ASTs and USTs, hazardous materials storage and spill records, previous Phase I and Phase II ESA reports, and property use restrictions. TPCHD identified no as-built records, other records, or environmental concerns in connection with the subject site. See Appendix J to review TPCHD correspondence.

Washington State Department of Ecology (Ecology): ESNW contacted Ecology for records pertaining to previous Phase I/Phase II ESA reports, NOVs, and spills. No “[USTs], contamination, spills, hazardous waste, permits, inspections, water wells or enforcement actions” were identified in connection with the subject site. See Appendix J to review Ecology correspondence.

Pollution Liability Insurance Agency (PLIA): ESNW contacted PLIA for records pertaining to previous Phase I/Phase II ESA reports, NOVs, and spills. PLIA identified no records in connection with the subject site. See Appendix J to review PLIA correspondence.

Puget Sound Branch Regional Archives Office (PSBRAO): ESNW contacted PSBRAO for historical property information records. A 1946-built single-family residential home located at the subject site was historically serviced by “forced air” or “hot water” heating. Pole-mounted electricity, municipal domestic water, and municipal sewer services are also listed for the property at least as early as the 1970s. However, no environmental concerns were identified. See Appendix J to review PSBRAO records.

Pierce County Auditor’s Office: ESNW contacted the Pierce County Auditor’s Office for records pertaining to recorded liens and deeds at the subject site. Records covering the subject site included an Excise Tax Affidavit and a Deed from 2010. No environmental issues, deed restrictions, or nuisances associated with the site were identified at the Pierce County Auditor’s Office.

Pierce County Assessor's Office (PCAO): ESNW contacted PCAO for records pertaining to Building and Parcel Map Information, or Recorded Liens at the subject site. Records reviewed at PCAO revealed that the subject site consists of three tax parcels (Pierce County Parcel Nos. 574500-1631, -1632, and -1641), comprising a combined total of approximately 0.74 acres. The remnant one-story single-family residential home was built in 1946. No environmental issues, deed restrictions, or significant nuisances/problems associated with the site were identified in records reviewed at PCAO (see Appendix C).

4.0 HISTORICAL USE OF THE PROPERTY AND ADJOINING PROPERTIES

The history of the site was researched to identify obvious uses of the site from the present to first developed use (or back to 1940, whichever is earlier) from readily available resources. ESNW retrieved historical information covering the subject property from available resources referenced herein. The earliest historical record available covering the site area was a historical topographic map dated 1897. Other historical records provided site coverage following 1897. Table 4 (below) summarizes the availability of information reviewed during this assessment.

**Table 4
 Historical Sources**

	Year(s) Available	Source
AERIAL PHOTOGRAPHS	1941, 1943, 1957, 1968, 1972, 1980, 1990, 2006, 2009, 2013, and 2017.	EDR Aerial Photo Decade Package.
FIRE INSURANCE MAPS	1891, 1894, 1900, 1909, 1912, 1927, 1945, and 1964.	EDR Certified Sanborn Map Report.
CITY DIRECTORIES	1959-2017.	EDR City Directory Image Report.
TOPOGRAPHIC MAPS	1897-2020.	EDR Historical Topographic Map Report.
CHAIN-OF-TITLE REPORT	Not provided.	Not available.

4.1 AERIAL PHOTOGRAPHY

Historical aerial photographs were reviewed to evaluate past land use at the site and surrounding area. Aerial photographs providing coverage for 1941, 1943, 1957, 1968, 1972, 1980, 1990, 2006, 2009, 2013, and 2017 were made available for review by the EDR Aerial Photo Decade Package (see Appendix E). The aerial photographs reviewed for this assessment are listed below in Table 5.

**Table 5
 Aerial Photographs Reviewed**

Year	Scale	Type	Quality
1941	1"=500'	Black and White	Poor
1943	1"=500'	Black and White	Poor
1957	1"=500'	Black and White	Good
1968	1"=500'	Black and White	Fair
1972	1"=500'	InfraRed-Color	Fair
1980	1"=500'	Black and White	Good
1990	1"=500'	Black and White	Good
2006	1"=500'	Color	Good
2009	1"=500'	Color	Good
2013	1"=500'	Color	Good
2017	1"=500'	Color	Good

A summary of the aerial photograph review is presented below:

4.1.1 Subject Site

- Aerial photographs reviewed from 1941 and 1943 are poor in quality, and details are difficult to discern. Small residential buildings, roads, and trees are seen in the immediate site vicinity.
- An aerial photograph reviewed from 1957 depicts several small structures across the center and northeast corner of the subject site.
- Aerial photographs reviewed from 1968 to 2017 depict one remaining single-family residential home at the northeast corner of the property, along with several attached small structures along the northern site margin. By 1972, structures only appear at the northeast corner of the site. Remaining areas of the property are occupied by grass lawns and a few sporadic trees.

4.1.2 Surrounding Areas

- Aerial photographs reviewed from 1941 and 1943 are poor in quality, and details are difficult to discern. Small residential buildings, roads, and trees are seen in the immediate site vicinity.
- An aerial photograph reviewed from 1957 depicts West Meeker along the northern perimeter, 4th Street Southwest along the eastern perimeter, and West Pioneer Avenue along the southern perimeter of the subject property. Dense single-family residential home development surrounds the site.
- Aerial photographs reviewed from 1968 to 1990 depict a multi-family residential apartment north of the subject site, the Puyallup Police Department building east of the subject site, and a church south of the property. An asphalt-paved parking lot and commercial offices or shops appear southeast of the subject site.
- Aerial photographs reviewed from 2006 to 2017 depict a large commercial office building southeast of the subject site and continued commercial development beyond the east and southeast boundaries of the property. Residential land-use remains across the other surrounding areas.

Note: Aerial photographs only provide information on indications of land use, and no conclusions can be drawn from photographs alone. However, ESNW's review of available aerial photographs did not reveal obvious signs of dumping, spilling, storage, or disposal of hazardous materials or wastes on site.

4.2 SANBORN FIRE INSURANCE MAPS

Sanborn Fire Insurance provides historical land use information for some metropolitan and small established towns. ESNW retained EDR-Sanborn, Inc. to search the nation's largest and most complete collection of Sanborn Fire Insurance maps covering the site area. Several years of Sanborn Fire Insurance map coverage was available for this site. A summary review of the Sanborn Fire Insurance maps can be reviewed below (as well as in the report in Appendix D):

- 1891: A single-family residential home ("D" for Dwelling) is mapped at the center of the site (411 West Pioneer), along with two small detached sheds along the northern portion of the property. Heating systems and other details are not included for the site. Additional single-family residential homes or vacant lots surround the subject site, with the exception of the church that is mapped south of the property. The church is heated by "stoves". 4th Street Southwest is labeled as "Maple". A wooden water pipe ("W.P.") appears in the road south of the property.
- 1894: No changes appear since the 1891 Sanborn Fire Insurance map.
- 1900: With the exception of a few additional small sheds at the subject site, generally no changes appear since the previous Sanborn Fire Insurance map. The lot immediately west of the subject site is mapped and is vacant.
- 1909: Additional nearby single-family residential homes appear south of the subject site and along West Meeker. No other significant changes are mapped since the previous Sanborn Fire Insurance map.
- 1912: A second single-family residential home (417 West Pioneer) appears along the western portion of the site. Additional single-family residential homes appear immediately north, east, and south of the subject site. Another church also appears southwest of the property.
- 1927: The subject site and immediately surrounding properties appear relatively unchanged.
- 1945: Additional single-family residential homes appear immediately west and north of the subject site. Where noted, stove heat is listed at the surrounding off-site properties.
- 1964: A third single-family residential home (204 – 4th Street Southwest) appears along the northeastern portion of the property. A multi-family residential apartment complex appears immediately north of the subject site. A small office building appears south of the west-adjacent single-family residential home. A Sunday school and additional church buildings replace the single-family residential homes that were previously mapped south of the subject property.

4.3 CITY DIRECTORIES

ESNW retained EDR to review current and historical city directory listings. City directories from 1959 to 2017 were made available during production of the EDR City Directory Image Report (see Appendix F). Additional addresses associated with the subject site were identified during review of Sanborn Fire Insurance maps (Section 4.2 and Appendix D). See below for a summary of former site occupants:

204 – 4 th Street Southwest:	Charles D. Gore (2017) David F. Hills (2014) Occupant unknown (2010) Robert N. Kline (2005, 2000) Pierce W. Powers (1989, 1984, 1979, 1974) Vacant (1969, 1964) Norman N. Martin (1959)
411 West Pioneer Avenue:	Mrs. Elizabeth E. Hoffman (1964) Viola Erickson (1959)
411 ½ West Pioneer Avenue:	Mrs. Anna B. Willcox (1964, 1959)
417 West Pioneer Avenue:	Mrs. Joan Peterson (1964) Mrs. Marie St. Pierre (1964) Harold L. Withrow (1964, 1959) Arthur Coburn (1959) Virginia Kennedy (1959) Roland F. Marsh (1959)

No historical automobile maintenance, gasoline service stations, dry-cleaning businesses, or other commercial or industrial sites were listed in connection with the subject site or immediate vicinity. Historically, the majority of the surrounding properties were listed in connection with residential occupancy or city/county operations facilities (police department, etc.). The east-adjacent Puyallup Police Department replaced occupancy by a former church in the 1960s.

4.4 HISTORICAL TOPOGRAPHIC MAP REVIEW

Historical topographic maps of the site area were made available by the EDR Historical Topographic Map Report (see Appendix G). The maps were published from 1897 through 2020. Topographic maps covering the site area prior to 1897 were not available for review. See below for a summary of site details observed during review of historical topographic maps:

- The topographic maps from 1897 and 1900 depict the subject site vicinity as developed with structures and several paved roads.
- The topographic maps from 1941 onward map churches south of the subject site and west of the property, beyond immediately adjacent residential structures. An additional church appears east of the subject site in the topographic map from 1961.
- Details and site use are not depicted at the subject property from 1949 onward.
- The topographic map from 1994 no longer depicts a church east of the subject site. In place of the church, a large building (current Puyallup Police Department building) is mapped. City Hall and fire department buildings are mapped beyond the Puyallup Police Department building.
- According to the topographic maps, the topography of subject site appeared to remain relatively unchanged over time.
- No obvious environmental concerns were identified in connection with the subject site in the topographic maps.

4.5 PREVIOUS ENVIRONMENTAL SITE ASSESSMENT REPORTS

No previous Phase I ESAs or other environmental assessment reports covering the subject site were shared with ESNW for review during this Phase I ESA.

5.0 SITE RECONNAISSANCE

ESNW conducted a reconnaissance of the subject site and surrounding properties on December 23, 2021. Information obtained during the site reconnaissance was used to complete this assessment.

5.1 GENERAL SITE SETTING

The subject site is southwest of the intersection between 4th Street Southwest and West Meeker, in Pierce County (Puyallup), Washington. The approximate location of the property is illustrated on Plate 1 (Vicinity Map).

5.2 SITE OBSERVATIONS

The site is currently developed with a single-family residential home and attached garage constructed in 1946. Remaining areas of the site consist of grass lawns, landscaping circles, and sporadic trees. Additionally, four groundwater monitoring wells are installed along the margins of the property.

No obvious visual indication of hazardous material spills, soil staining, asphalt staining, stressed vegetation, or chemical/petroleum odors were noted by ESNW during the site reconnaissance. Additional observations made during the site reconnaissance are presented in Table 6.

Table 6
Site Observations

General Observations	Remarks	Observed	Not Observed
Current use	Vacant residential home (built in 1946).	X	
Current use likely to indicate RECs	None observed or recorded.		X
Past use	Residential.	X	
Past use likely to indicate RECs	None observed or recorded.		X
Structures	Single-family residential home and attached garage (built in 1946).	X	
Roads	West Meeker runs along the northern perimeter of the subject site; 4 th Street Southwest runs along the eastern perimeter of the site; and West Pioneer Avenue runs along the southern perimeter of the property.	X	
Topography of site and surrounding area	The site and surrounding areas are level, sloping very gently to the southwest (toward Clarks Creek) or north (toward the Puyallup River).	X	
Aboveground storage tanks (ASTs)	None observed or recorded.	X	
Asbestos-containing materials (ACMs) and lead-based paint (LBP)	Given the age of the remnant single-family residential home (built in 1946), ACMs and/or LBP may be present. See Section 8.1 for recommendations.	X	
Wetlands	None observed or recorded.		X

General Observations	Remarks	Observed	Not Observed
Below-grade vaults	Small metal irrigation control vaults are installed around on-site landscaping.	X	
Burned or buried debris	None observed.		X
Chemical storage	Minor amounts of household-use chemicals were observed stored upright in cabinets (or in a few instances, on concrete pads) within the attached garage. Chemical storage included the following: brake fluid, automotive cleaner/polish, gasoline, automobile oil, spray paint, paint thinner, RoundUp pesticide (and similar products), saddle soap, and mineral spirits. No spills, leaks, or significant concrete staining were observed.	X	
Chemical mixing areas	None observed.		X
Discolored soil or water	None observed.		X
Ditches, streams	None observed.		X
Drains and piping (e.g. floor drains, floor trenches, bay drains, sand traps, grease traps)	None observed.		X
Drums	None observed.		X
Electrical or hydraulic equipment (polychlorinated biphenyls [PCBs])	Pole-mounted electrical transformers were observed along West Meeker. However, no signs of electric fluid releases were observed.	X	
Fill dirt from an unknown source.	None observed or recorded.		X
Hazardous chemical and petroleum products in connection with <i>known</i> use.	See "Chemical storage" section of this table.	X	
Hazardous chemical and petroleum products in connection with <i>unknown</i> use.	None observed.		X
Non-hazardous containers with contents	None observed.		X
Hazardous waste storage	None observed.		X
Heating and cooling system and fuel source	Electric baseboard heaters and a natural gas-fueled fireplace insert service the remnant single-family residential home.	X	
Industrial waste treatment equipment	None observed.		X
Loading and unloading areas	None observed.		X
Odors	None observed.		X
Pesticides, herbicides, or fertilizers	Phosphorus-based pesticides and herbicides (like Roundup), plant food, and a small amount of household-use fertilizers were observed stored in the attached garage.	X	
Pits, ponds, or lagoons	None observed.		X
Pools of liquid	None observed.		X
Process waste water	None observed.		X

General Observations	Remarks	Observed	Not Observed
Sanitary sewer system	Municipal sanitary sewer services the subject site.	X	
Septic system (e.g. tank and leach fields)	None observed or recorded.		X
Soil piles	None observed.		X
Solid waste/evidence of Unauthorized Dumping	None observed.		X
Stained pavement, soil or concrete	None observed, with the exception of minor concrete staining in the attached garage (see Appendix B – Site Photographs).		X
Storm drains/catch basins	Present along surrounding roads.	X	
Stressed vegetation	None observed.		X
Sumps and clarifiers	None observed.		X
Surface water	None observed.		X
Underground storage tank(s) (USTs), including heating oil tanks	None observed or recorded. However, the subject site was historically occupied by three residential homes since approximately the late 1800s (two of which have since been demolished and removed from the subject site). Sanborn Fire Insurance maps generally reported “stove heat” as historically servicing surrounding properties (Section 4.2). See Section 8.1 for recommendations.		X
Unidentified substance containers	None observed.		X
Utilities	Subsurface utilities including water, sanitary sewer, electricity, natural gas, and various other utilities are installed at the site.	X	
Waste water discharge	None observed.		X
Water supplies (potable and process)	Municipal domestic water is installed. Additionally, several water service irrigation connections are present throughout landscaped areas.	X	
Environmental/Geotechnical Soil Borings	Geotechnical borings and four associated groundwater monitoring well installations have been completed at the subject site. See “Wells” section of this table for further discussion.	X	
Wells (irrigation, monitoring, or domestic)	Four groundwater monitoring wells are installed at the subject site; however, Ecology’s well logs were not identified online or in other agency property records (Section 3.2). Reportedly, the wells were installed for stormwater drainage design assessment needs.	X	
Wells (dry)	None observed.		X
Wells (oil and gas)	None observed or recorded.		X

5.3 DESCRIPTION OF PROPERTY STRUCTURES/IMPROVEMENTS

The site is currently developed with a remnant single-family residential home and attached garage (built in 1946). Sanitary sewer, electricity, natural gas, and municipal domestic water are known to service the site. Other subsurface utilities are installed or available to the property.

5.4 CURRENT USES OF SURROUNDING PROPERTIES

ESNW conducted a drive-by survey of the properties surrounding the site on the same day as the site reconnaissance (December 23, 2021). A summary of the surrounding properties is presented in Table 7 (see below).

Table 7
Surrounding Properties

Direction	Land Use Description
NORTH	Single-family residential homes and a multi-family residential apartment.
SOUTH	Single-family residential homes, a church, and a funeral home.
EAST	Puyallup police department.
WEST	Single-family residential homes and a tattoo shop.

5.5 GEOLOGY AND GROUNDWATER

The EDR Radius Map Report identifies Puyallup fine sandy loam across the subject site. This soil is described as being within Hydrologic Soil Group B, with moderate infiltration rates, well-drained drainage classification, and non-hydric soil qualities. Detailed geotechnical assessment should be reviewed within separate Geotechnical Engineering Study report(s) completed for the subject property.

Based upon the topography of the site and surrounding vicinity, groundwater flow direction is generally inferred to the southwest (toward Clarks Creek) and/or north (toward the Puyallup River).

A review of well logs available from the Washington State Department of Ecology (Ecology) and the United States Geological Survey (USGS) did not reveal the well logs for the four recently-installed groundwater monitoring wells observed at the subject site.

6.0 INTERVIEWS

As part of the site assessment process, ESNW interviews current site owners or their representatives and representatives of local governmental agencies (see Section 3.2 for further discussion of agency records). Environmental questionnaires were completed by the Client and the current site owner (see Appendix H).

6.1 SITE OWNER REPRESENTATIVE

Property information obtained from interviewing Ms. Donna M. Bell (site owner) is described below:

- Ms. Bell has been associated with the property for 48 years.
- According to Ms. Bell, no known on-site or immediately adjacent industrial land-use historically occurred at or in the vicinity of the property.
- Ms. Bell stated that the steel plate and concrete structure located centrally in the southern margin of the site was previously used as a base for a former horse statue (part of a local art installation).
- Ms. Bell reported no environmental concerns (including soil or groundwater contamination, ASTs, USTs, septic systems, wells, asbestos-containing pipelines, or any other potential evidence of RECs) in connection with the subject site.

6.2 LOCAL GOVERNMENT OFFICIALS

Various local agencies were contacted regarding site information, as discussed in Section 3.2. Records reviewed with PCH, CPFR, TPCHD, Ecology, PLIA, PSBRAO, Pierce County Auditor's Office, and PCAO indicated there are no current environmental contamination issues, liens, or deed restrictions associated with the site.

7.0 EVALUATIONS

7.1 FINDINGS AND CONCLUSIONS

We have performed this Phase I ESA in general conformance with the scope and limitations of ASTM Practice E1527-13 for the subject site, located at 204 – 4th Street Southwest, in Puyallup, Washington (see Vicinity Map – Plate 1). Any exceptions to, or deletions from, this practice are described in Section 1.5 and 1.6 of this report. This assessment has revealed evidence of one potential REC in connection with the subject site. See below for further discussion.

The subject site is located southwest of the intersection between 4th Street Southwest and West Meeker, in the Puyallup area of unincorporated Pierce County, Washington. The site consists of three tax parcels (Pierce County Parcel Nos. 574500-1631, -1632, and -1641), comprising a combined total of approximately 0.74 acres of land area. The site is currently developed with a single-family residential home and attached garage constructed in 1946. Remaining areas of the site consist of grass lawns, landscaping circles, and sporadic trees. Additionally, four groundwater monitoring wells are installed along the margins of the property for stormwater drainage design assessment needs.

Prior to existing remnant residential site use, two additional single-family residential homes historically occupied the center and western portions of the property. These two former homes were removed from the site sometime between 1964 and 1968. See Section 4.0.

Minor amounts of household-use pesticides/herbicides, gasoline, automobile maintenance chemicals, and similar chemicals were observed stored upright in cabinets or on the concrete pad within the attached garage. However, no significant chemical storage, hazardous material spills, significant soil/concrete/asphalt staining, stressed vegetation, or chemical/petroleum odors were observed at the subject site by ESNW during our site reconnaissance. See Table 6 and Appendix B (site photographs) to further review site conditions.

No USTs or ASTs were listed on the regulatory databases for the subject property. No fill ports or vent pipes (associated with heating oil USTs) were observed during our site reconnaissance. Additionally, none of the property records reviewed during this Phase I ESA revealed evidence of former heating oil USTs at the property. However, only limited records were available covering the two additional former single-family residential homes that no longer occupy the site. See Section 8.1 for recommendations.

The EDR Report did not identify the subject site on Federal, State, or local regulatory databases (see Section 3.1.1).

The EDR Radius Map Report identified several off-site facilities on Federal, State, and/or local regulatory databases. Only one adjacent property is listed on regulatory databases. The “Fire Station UST 6036” site (311 West Pioneer Way) is located immediately east and topographically up-gradient of the subject site. However, this site received an NFA determination from Ecology on August 29, 2012 and is not considered an environmental concern at this time. Two other nearby properties also listed on the CSCSL regulatory database have not received NFA determinations from Ecology: (1) the “Pioneer Food & Gas” property (203 West Pioneer) is located approximately 480 feet east and topographically up-gradient from the subject site; and (2) the “Sound Transit Neeley” site (315 West Main, among other immediately adjacent addresses) is located approximately 300 feet northeast and topographically up-gradient from the subject site. Although petroleum-impacted soil has been removed from the “Sound Transit Neeley” site, the “Sound Transit Neeley” and “Pioneer Food & Gas” properties represent potential sources of groundwater contamination and/or vapor migration to the subject property. This represents a potential REC for the subject site.

Given the distance between the remaining off-site listed facilities and the subject site, the hydraulic groundwater gradient, an NFA determination from Ecology, and/or the nature of the listings, the remaining off-site listed facilities do not represent an environmental concern for the subject site. See Section 3.1.2 for further discussion.

The subject site was determined to be located within an area of the TSP designated by Ecology to have average concentrations of arsenic in soil below 20 milligrams per kilogram (mg/kg), which is less than the MTCA Method A arsenic CUL for soil (20 mg/kg). The TSP is located within the Puget Sound region and is associated with shallow soil contamination resulting from airborne arsenic and lead fallout from the historical Asarco Smelter, formerly located in Tacoma, Washington. The Asarco Smelter operated for approximately a century before being closed. However, given the site’s positioning in a portion of the TSP with average arsenic concentrations in soil below the MTCA Method A CUL, the TSP does not represent an environmental concern for the subject site.

The reconnaissance of the subject property and adjacent properties, a review of regulatory lists and files, a review of the subject property history, and interviews with knowledgeable persons revealed evidence of one possible REC in connection with potential petroleum-impacted groundwater and/or vapor migration from two off-site CSCSL-listed facilities: the “Sound Transit Neeley” and/or “Pioneer Food & Gas” sites. See Section 8.1 of this report for overall recommendations regarding the subject site.

See Section 1.6 for discussion of data gaps associated with investigation of the subject site. No significant data gaps were identified during this Phase I ESA.

7.2 ADDITIONAL SERVICES

This Phase I ESA did not include additional services related to business environmental risk considerations, such as asbestos-containing materials (ACMs), lead-based paints (LBPs), radon, polychlorinated biphenyls (PCBs), lead in drinking water, wetland, investigations/delineations, regulatory compliance, cultural and historic resources, industrial hygiene, health and safety ecological resources, threatened/endangered species, mold, indoor air quality, high voltage power lines, or any other considerations not mentioned here.

7.3 QUALIFICATIONS AND STATEMENTS OF ENVIRONMENTAL PROFESSIONALS

Ms. Jessica D. Babb of ESNW, a professional experienced with environmental site assessments and a State of Washington Licensed Geologist-in-Training, conducted this Phase I Environmental Site Assessment. Ms. Babb has over four-and-one-half years of experience in the environmental industry, with portions of that time conducting and reviewing Phase I and Phase II Environmental Site Assessments.

Mr. Ted W. Sykes of ESNW, a professional experienced with environmental site assessments and a State of California Registered Environmental Assessor, reviewed this Phase I Environmental Site Assessment Report. Mr. Sykes has 20 years of experience in the environmental industry, with significant portions of that time conducting and reviewing Phase I and Phase II Environmental Site Assessments.

Ms. Babb and Mr. Sykes of ESNW declare that, to the best of our professional knowledge and belief, we meet the definition of Environmental professional as defined in Section 312.10 of 40 CFR 312. We have the specific qualifications based on education, training, and experience to assess a property of the nature, history, and setting of the subject property. We have developed and performed all the appropriate inquiries in conformance with the standards and practices set forth in 40 CFR 312.

8.0 NON-SCOPE SERVICES

8.1 RECOMMENDATIONS

This assessment revealed evidence of one possible REC (as defined by ASTM E1527-13) in connection with potential petroleum-impacted groundwater and/or vapor migration from two off-site CSCSL-listed facilities: the “Sound Transit Neeley” and/or “Pioneer Food & Gas” sites.

ESNW makes the following recommendations (based on the findings of this Phase I ESA):

1. The Client should engage ESNW to complete further research and/or soil and groundwater sampling assessment of potential petroleum-impacted groundwater and/or vapor migration from the “Sound Transit Neeley” and/or “Pioneer Food & Gas” CSCSL-listed sites to the subject site.
2. With the exception of four groundwater monitoring wells, no wells or USTs were identified in connection with the subject site during this Phase I ESA. However, should undocumented wells (or USTs) be encountered during redevelopment activities, they should be decommissioned in accordance with Federal and local requirements prior to or as part of redevelopment activities. The Client also may choose to complete a geophysical assessment to determine if any remnant heating oil USTs exist at the subject property.
3. No evidence of septic system was identified in connection with the subject site during this Phase I ESA. However, should undocumented septic systems be encountered on-site during redevelopment activities, they should be pumped out and decommissioned by a licensed septic tank service contractor prior to continued redevelopment activities.
4. No soil staining, olfactory signs of contaminated soil, or signs of buried debris or fill soil were observed at the subject site during this Phase I ESA. However, should visually-impacted soil or olfactory signs of soil impacts be identified during site redevelopment activities, the soil should be sampled, analyzed, and disposed of properly.
5. Given the age of remnant structures (built in 1946), ACMs and/or LBP may be present. An ACM survey, ACM remediation (if applicable), and notification of applicable agencies (i.e. clean air agency) should be completed prior to demolition of remnant site structures.

9.0 REFERENCES

1. American Society for Testing and Materials, 2013, Standard Practice for Environmental Site Assessments: Phase I Environmental Site Assessment Process, Designation E1527-13.
2. EDR Reports, Bell Property, 204 – 4th Street Southwest, Puyallup, Washington 98371. Report ID: 6774266.2s, dated December 2, 2021.
3. Property Parcel Records, <https://matterhornwab.co.pierce.wa.us/publicgis/>.
4. Puyallup City Hall, 333 South Meridian, Puyallup, Washington 98371.
5. Pierce County Auditor's Office, 2401 South 35th Street, Suite 200, Tacoma, Washington 98409.
6. Pierce County Assessor's Office, 2401 South 35th Street, Suite 142, Tacoma, Washington 98409.
7. Tacoma – Pierce County Health Department, 3629 South D Street, Tacoma, Washington 98418.
8. Central Pierce Fire and Rescue, 17520 – 22nd Avenue East, Tacoma, Washington 98445.
9. Pollution Liability Insurance Agency, 500 Columbia Street Northwest, Olympia, Washington 98501.
10. Puget Sound Branch Regional Archives Office, Pritchard-Fleming Building, 3000 Landerholm Circle Southeast, Suite MS-N100, Bellevue, Washington, 98007-6484.
11. Web Soil Survey (WSS) online resource maintained by the Natural Resources Conservation Service (NRCS) under the United States Department of Agriculture (USDA).
12. Department of Ecology, Southwest Regional Office, 300 Desmond Drive Southeast, Lacey, Washington 98503.
13. Well Licensing Office, Washington Department of Ecology, Olympia, Washington.

Additional sources are referenced separately in the report text.

Plates

ES-8328



Reference:
 Pierce County, Washington
 OpenStreetMap.org



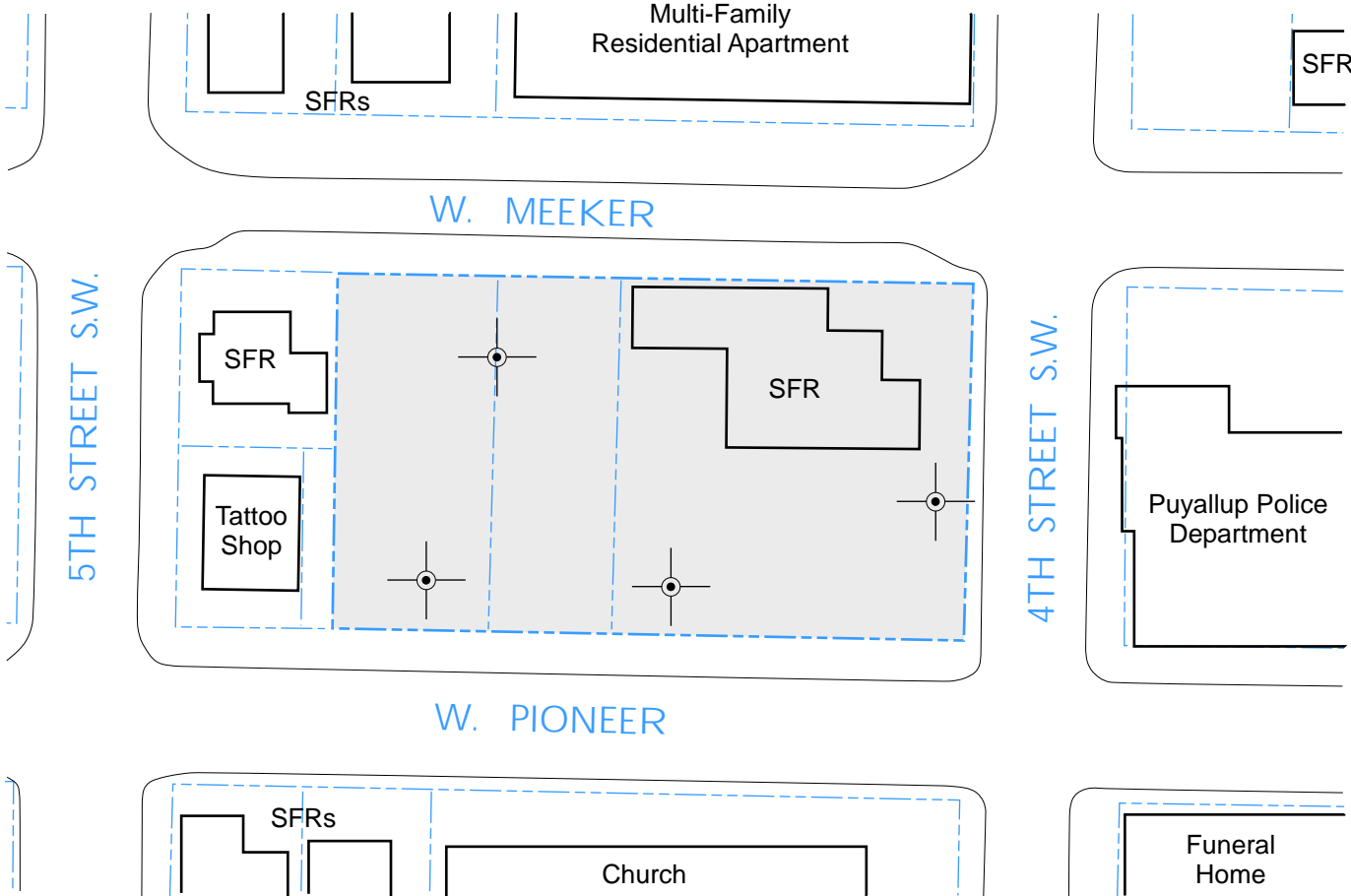
Earth Solutions NW LLC

Geotechnical Engineering, Construction
 Observation/Testing and Environmental Services




**Vicinity Map
 Bell Property
 Puyallup, Washington**

NOTE: This plate may contain areas of color. ESNW cannot be responsible for any subsequent misinterpretation of the information resulting from black & white reproductions of this plate.

Drwn. MRS	Date 01/04/2022	Proj. No. 8328
Checked JDB	Date Jan. 2022	Plate 1



LEGEND

-  Subject Site
-  Existing Building
-  Approximate Location of Groundwater Monitoring Well



NOT - TO - SCALE

NOTE: The graphics shown on this plate are not intended for design purposes or precise scale measurements, but only to illustrate the approximate test locations relative to the approximate locations of existing and / or proposed site features. The information illustrated is largely based on data provided by the client at the time of our study. ESNW cannot be responsible for subsequent design changes or interpretation of the data by others.

NOTE: This plate may contain areas of color. ESNW cannot be responsible for any subsequent misinterpretation of the information resulting from black & white reproductions of this plate.

		Earth Solutions NW_{LLC} Geotechnical Engineering, Construction Observation/Testing and Environmental Services	
Site Plan Bell Property Puyallup, Washington			
Drwn. MRS	Date 01/04/2022	Proj. No. 8328	
Checked JDB	Date Jan. 2022	Plate 2	

Appendix A
EDR Radius Map Report with GeoCheck
ES-8328

Bell Property

204 4th Street Southwest
Puyallup, WA 98371

Inquiry Number: 6774266.2s
December 02, 2021

The EDR Radius Map™ Report with GeoCheck®



6 Armstrong Road, 4th floor
Shelton, CT 06484
Toll Free: 800.352.0050
www.edrnet.com

TABLE OF CONTENTS

<u>SECTION</u>	<u>PAGE</u>
Executive Summary	ES1
Overview Map	2
Detail Map	3
Map Findings Summary	4
Map Findings	8
Orphan Summary	1001
Government Records Searched/Data Currency Tracking	GR-1
 <u>GEOCHECK ADDENDUM</u>	
Physical Setting Source Addendum	A-1
Physical Setting Source Summary	A-2
Physical Setting SSURGO Soil Map	A-6
Physical Setting Source Map	A-38
Physical Setting Source Map Findings	A-40
Physical Setting Source Records Searched	PSGR-1

Thank you for your business.
 Please contact EDR at 1-800-352-0050
 with any questions or comments.

Disclaimer - Copyright and Trademark Notice

This Report contains certain information obtained from a variety of public and other sources reasonably available to Environmental Data Resources, Inc. It cannot be concluded from this Report that coverage information for the target and surrounding properties does not exist from other sources. **NO WARRANTY EXPRESSED OR IMPLIED, IS MADE WHATSOEVER IN CONNECTION WITH THIS REPORT. ENVIRONMENTAL DATA RESOURCES, INC. SPECIFICALLY DISCLAIMS THE MAKING OF ANY SUCH WARRANTIES, INCLUDING WITHOUT LIMITATION, MERCHANTABILITY OR FITNESS FOR A PARTICULAR USE OR PURPOSE. ALL RISK IS ASSUMED BY THE USER. IN NO EVENT SHALL ENVIRONMENTAL DATA RESOURCES, INC. BE LIABLE TO ANYONE, WHETHER ARISING OUT OF ERRORS OR OMISSIONS, NEGLIGENCE, ACCIDENT OR ANY OTHER CAUSE, FOR ANY LOSS OF DAMAGE, INCLUDING, WITHOUT LIMITATION, SPECIAL, INCIDENTAL, CONSEQUENTIAL, OR EXEMPLARY DAMAGES. ANY LIABILITY ON THE PART OF ENVIRONMENTAL DATA RESOURCES, INC. IS STRICTLY LIMITED TO A REFUND OF THE AMOUNT PAID FOR THIS REPORT.** Purchaser accepts this Report "AS IS". Any analyses, estimates, ratings, environmental risk levels or risk codes provided in this Report are provided for illustrative purposes only, and are not intended to provide, nor should they be interpreted as providing any facts regarding, or prediction or forecast of, any environmental risk for any property. Only a Phase I Environmental Site Assessment performed by an environmental professional can provide information regarding the environmental risk for any property. Additionally, the information provided in this Report is not to be construed as legal advice.

Copyright 2020 by Environmental Data Resources, Inc. All rights reserved. Reproduction in any media or format, in whole or in part, of any report or map of Environmental Data Resources, Inc., or its affiliates, is prohibited without prior written permission. EDR and its logos (including Sanborn and Sanborn Map) are trademarks of Environmental Data Resources, Inc. or its affiliates. All other trademarks used herein are the property of their respective owners.

EXECUTIVE SUMMARY

A search of available environmental records was conducted by Environmental Data Resources, Inc (EDR). The report was designed to assist parties seeking to meet the search requirements of EPA's Standards and Practices for All Appropriate Inquiries (40 CFR Part 312), the ASTM Standard Practice for Environmental Site Assessments (E1527-21), the ASTM Standard Practice for Environmental Site Assessments for Forestland or Rural Property (E 2247-16), the ASTM Standard Practice for Limited Environmental Due Diligence: Transaction Screen Process (E 1528-14) or custom requirements developed for the evaluation of environmental risk associated with a parcel of real estate.

TARGET PROPERTY INFORMATION

ADDRESS

204 4TH STREET SOUTHWEST
PUYALLUP, WA 98371

COORDINATES

Latitude (North): 47.1907070 - 47° 11' 26.54"
Longitude (West): 122.2979420 - 122° 17' 52.59"
Universal Transverse Mercator: Zone 10
UTM X (Meters): 553185.7
UTM Y (Meters): 5226377.5
Elevation: 46 ft. above sea level

USGS TOPOGRAPHIC MAP ASSOCIATED WITH TARGET PROPERTY

Target Property Map: 14742704 PUYALLUP, WA
Version Date: 2020

AERIAL PHOTOGRAPHY IN THIS REPORT

Portions of Photo from: 20150807
Source: USDA

MAPPED SITES SUMMARY

Target Property Address:
204 4TH STREET SOUTHWEST
PUYALLUP, WA 98371

Click on Map ID to see full detail.

MAP ID	SITE NAME	ADDRESS	DATABASE ACRONYMS	RELATIVE ELEVATION	DIST (ft. & mi.) DIRECTION
A1	GOOD SAMARITAN HEALT	315 PIONEER AVE	ALLSITES, MANIFEST	Higher	153, 0.029, ESE
A2	GOOD SAMARITAN HEALT	315 PIONEER AVE	RCRA NonGen / NLR	Higher	153, 0.029, ESE
A3	FIRE STATION UST 603	311 W PIONEER WAY	LUST, UST, ALLSITES, CSCSL NFA, FINDS	Higher	175, 0.033, East
A4	PUBLIC SAFETY BUILDI	311 W. PIONEER	ICR	Higher	175, 0.033, East
A5	3RD ST SW		ALLSITES	Higher	320, 0.061, ESE
B6	LES SCHWAB TIRE CENT	5TH & E. MAIN	ICR	Higher	327, 0.062, NW
B7	SHAUB ELLISON CO UST	5TH & E MAIN	LUST, UST, ALLSITES, CSCSL NFA, FINDS	Higher	327, 0.062, NW
C8	SOUND TRANSIT	300 W. MAIN	ICR	Higher	378, 0.072, NE
C9	SOUND TRANSIT VANCOU	300 W MAIN	CSCSL, UST, ALLSITES	Higher	378, 0.072, NE
C10	SOUND TRANSIT VANCOU	300 W MAIN	VCP	Higher	378, 0.072, NE
C11	SOUND TRANSIT NEELEY	315 W MAIN	CSCSL, LUST, UST, ALLSITES	Higher	428, 0.081, NE
C12	SOUND TRANSIT - NEEL	315 W. MAIN	ICR	Higher	428, 0.081, NE
C13	SOUND TRANSIT NEELEY	315 W MAIN	VCP	Higher	428, 0.081, NE
C14	CENTRAL PUGET SOUND	303 W MAIN	ALLSITES, RCRA NonGen / NLR, FINDS, ECHO	Higher	451, 0.085, NE
D15	202 212 & 218 WEST P	218 W PIONEER	ALLSITES, CSCSL NFA	Higher	471, 0.089, ESE
D16	202 212 & 218 WEST P	218 W PIONEER	VCP	Higher	471, 0.089, ESE
D17	PUYALLUP CITY	218 W PIONEER	LUST, UST, FINDS, ECHO	Higher	471, 0.089, ESE
D18	CENTURYLINK QC W0026	317 3RD SW	MANIFEST	Higher	484, 0.092, SE
D19	QWEST CORPORATION W0	317 3RD ST SW	RCRA NonGen / NLR, FINDS, ECHO	Higher	484, 0.092, SE
E20	PUYALLUP SCHOOL DIST	519 W MAIN ST	CSCSL, ALLSITES, FINDS	Higher	534, 0.101, NW
E21	PUYALLUP SCHOOL DIST	519 W MAIN ST	VCP	Higher	534, 0.101, NW
D22	PIONEER FOOD & GAS	203 W PIONEER	CSCSL, LUST, UST, ICR, ALLSITES	Higher	543, 0.103, East
D23	MARTIN BOB	203 W PIONEER	EDR Hist Auto	Higher	543, 0.103, East
D24	AYLEN DONALD A	202 W PIONEER	EDR Hist Auto	Higher	575, 0.109, ESE
E25	PUYALLUP SCHOOL DIST	510 2ND AVE NW	CSCSL, ALLSITES, FINDS	Higher	610, 0.116, NW
F26	SOUND TRANSIT PUYALL	203 5TH ST NW	ALLSITES, CSCSL NFA, RCRA NonGen / NLR, FINDS,...	Higher	630, 0.119, North
F27	SOUND TRANSIT PUYALL	203 5TH ST NW	VCP	Higher	630, 0.119, North
F28	PUYALLUP SOUNDER STA		ALLSITES	Higher	633, 0.120, NNW
G29	PUYALLUP CO 070260	317 3RD ST	UST, ALLSITES, MANIFEST	Higher	743, 0.141, ESE
H30	PUYALLUP SCHOOL DIST	105 7TH ST SW	RCRA-VSQG, FINDS, ECHO, MANIFEST	Lower	777, 0.147, WNW
H31	PUYALLUP SCHOOL DIST	105 7TH ST SW	ALLSITES, ASBESTOS, MANIFEST	Lower	777, 0.147, WNW
G32	POWERS FUNERAL HOME	116 WEST PIONEER	UST, ALLSITES	Higher	778, 0.147, ESE
I33	PUYALLUP VALLEY COLD	133 W MAIN AVE	ALLSITES, FINDS	Higher	836, 0.158, ENE
J34	SOUND TRANSIT PUYALL	302 5TH STREET NW	ALLSITES, SPILLS, UIC	Higher	854, 0.162, NNW
K35	SOUND TRANSIT CAPPS	224 W STEWART AVE	ALLSITES, CSCSL NFA	Higher	856, 0.162, NNE
K36	SOUND TRANSIT CAPPS	224 W STEWART AVE	VCP	Higher	856, 0.162, NNE
L37	WASHINGTON SALES SUR	308 WEST STUART	UST, ALLSITES	Higher	904, 0.171, North
L38	DEL'S FARM SUPPLY PU	308 W STEWART	ALLSITES	Higher	904, 0.171, North
I39	JEANS DIRECT	106 S. MERIDIAN	ICR	Higher	957, 0.181, ENE

MAPPED SITES SUMMARY

Target Property Address:
204 4TH STREET SOUTHWEST
PUYALLUP, WA 98371

Click on Map ID to see full detail.

MAP ID	SITE NAME	ADDRESS	DATABASE ACRONYMS	RELATIVE ELEVATION	DIST (ft. & mi.) DIRECTION
I40	SOUND TRANSIT JOHANN	201 W MAIN	CSCSL, LUST, UST, ALLSITES, FINDS	Higher	982, 0.186, ENE
I41	SOUND TRANSIT JOHANN	201 W MAIN	VCP	Higher	982, 0.186, ENE
I42	SOUND TRANSIT/JOHANN	201 W. MAIN	ICR	Higher	982, 0.186, ENE
I43	SOUND TRANSIT/JOHANN	201 W. MAIN	ICR	Higher	982, 0.186, ENE
I44	SOUND TRANSIT	101 WEST MAIN	UST	Higher	988, 0.187, ENE
I45	SOUND TRANSIT	101 W MAIN	ALLSITES, FINDS	Higher	988, 0.187, ENE
J46	PACIFIC COAST HEMPHI	504 W STEWART AVE	LUST, UST, FINDS	Higher	1010, 0.191, NNW
J47	PACIFIC COAST HEMPHI	504 W STEWART AVE	ALLSITES, CSCSL NFA	Higher	1010, 0.191, NNW
K48	TAYLOR MADE PRINTING	217 W STEWART	ALLSITES, FINDS	Higher	1022, 0.194, NNE
M49	JOHNSONS JEWELRY & G	103 S MERIDIAN	HSL, CSCSL, ALLSITES, FINDS	Higher	1079, 0.204, ENE
M50	S3 SECOND SILICON SO	101 S MERIDIAN	ALLSITES	Higher	1086, 0.206, ENE
N51	SCHUUR BROTHERS ENTE	108 4TH AVE SW	VCP	Lower	1133, 0.215, SE
N52	SCHUUR BROTHERS ENTE	108 4TH AVE SW	CSCSL, LUST, UST, ALLSITES	Lower	1133, 0.215, SE
O53	PUYALLUP CITY MUNI S	333 S MERIDIAN	ALLSITES	Higher	1149, 0.218, ESE
54	HINSHAWS HONDA PUYAL	405 STEWART W	UST, ALLSITES, FINDS	Higher	1169, 0.221, NNW
P55	JOHNSON FUEL OIL CO	625 3 RD AVE NW	LUST, UST, ICR, ALLSITES, CSCSL NFA, PTAP	Higher	1169, 0.221, NW
P56	PACIFIC COAST OIL OF	625 3RD AVE NW	RCRA NonGen / NLR, FINDS, ECHO	Higher	1169, 0.221, NW
Q57	PUYALLUP SCHOOL DIST	109 EAST PIONEER	LUST, UST, ALLSITES, CSCSL NFA	Higher	1196, 0.227, East
O58	SHELL OIL PRODUCTS U	347 S MERIDIAN	RCRA NonGen / NLR	Higher	1231, 0.233, ESE
O59	SHELL SERVICE STATIO	347 S MERIDIAN	CSCSL, ALLSITES, MANIFEST	Higher	1231, 0.233, ESE
Q60	CORNFORTH CAMPBELL M	200 E PIONEER AVE	ALLSITES, RCRA NonGen / NLR, FINDS, ECHO, MANIFEST	Higher	1281, 0.243, East
R61	NORMAN LEHMAN	143 4TH AVE NW	UST	Higher	1304, 0.247, NNE
R62	NORMAN LEHMAN 4TH AV	143 4TH AVE NW	ALLSITES, FINDS	Higher	1304, 0.247, NNE
N63	SUN COR HOLDINGS COP	401 S MERIDIAN	VCP	Higher	1332, 0.252, SE
N64	CONOCOPHILLIPS 30144	401 S MERIDIAN	CSCSL, LUST, UST, ICR, ALLSITES, RCRA NonGen /...	Higher	1332, 0.252, SE
65	FORMER MANWEILER APA	501 7TH ST SW	CSCSL, ALLSITES, ASBESTOS	Lower	1335, 0.253, SW
S66	WILEN CORNFORTH MOTO	115 2ND ST SE	CSCSL, LUST, UST, ALLSITES	Higher	1349, 0.255, East
S67	CORNFORTH CAMPBELL M	115 2ND ST SE	VCP	Higher	1349, 0.255, East
T68	PUYALLUP RETAIL BUIL	105 E STEWART AVE	CSCSL, VCP, ALLSITES, SPILLS	Higher	1358, 0.257, NE
U69	PUYALLUP ACE HARDWAR	517 S MERIDIAN	ALLSITES	Higher	1381, 0.262, SE
70	PUYALLUP CITY OF RIG	120 2ND ST NE	CSCSL, LUST, UST, ALLSITES	Higher	1396, 0.264, ENE
U71	MCCALED RUG & CLEANE	122 4TH AVE SE	CSCSL, ALLSITES	Higher	1416, 0.268, SE
T72	DELUXE DRY CLEANERS	111 STEWART AVE E	ALLSITES, RCRA NonGen / NLR, FINDS, ECHO, Inactive...	Higher	1423, 0.270, NE
U73	CHEVRON 97618	516 SOUTH MERIDIAN	PTAP	Lower	1435, 0.272, SE
U74	PUYALLUP CHEVRON & F	516 S MERIDIAN	CSCSL, LUST, UST, ALLSITES, RCRA NonGen / NLR,...	Lower	1435, 0.272, SE
U75	PUYALLUP CHEVRON & F	516 S MERIDIAN	VCP	Lower	1435, 0.272, SE
U76	CHEVRON #97618	516 S. MERIDIAN	ICR	Lower	1435, 0.272, SE
V77	MY LIL' CUBE	402 N MERIDIAN	CSCSL, LUST, UST, ALLSITES, FINDS, ECHO	Higher	1445, 0.274, NE
V78	KANPAI JAPANESE REST	402 N MERIDIAN	VCP	Higher	1445, 0.274, NE

MAPPED SITES SUMMARY

Target Property Address:
204 4TH STREET SOUTHWEST
PUYALLUP, WA 98371

Click on Map ID to see full detail.

MAP ID	SITE NAME	ADDRESS	DATABASE ACRONYMS	RELATIVE ELEVATION	DIST (ft. & mi.) DIRECTION
79	JACKSONS 5021	347 S MERIDIAN	LUST, UST, Financial Assurance	Higher	1447, 0.274, ESE
U80	1 2 & 0 CLEANERS	513 MERIDIAN ST S	INST CONTROL, ALLSITES, CSCSL NFA, RCRA NonGen /...	Higher	1535, 0.291, SE
W81	CORNFORTH CAMPBELL M	107 3RD ST SE	CSCSL, ALLSITES, SPILLS, RCRA NonGen / NLR, FINDS,...	Higher	1641, 0.311, East
W82	CORNFORTH CAMPBELL M	107 3RD STREET SE AN	ALLSITES, MANIFEST	Higher	1641, 0.311, East
W83	CORNFORTH CAMPBELL M	107 3RD ST SE	VCP	Higher	1641, 0.311, East
X84	PRINT NW	207 STEWART AVE W	ALLSITES, RCRA NonGen / NLR	Higher	1643, 0.311, ENE
85	VILLAGE FAIR SHOPPIN	611 S MERIDIAN AVE	ALLSITES, DRYCLEANERS, MANIFEST	Higher	1655, 0.313, SE
X86	GRACIELLAS EUROPEAN	305 2ND ST NE	UST, ALLSITES	Higher	1668, 0.316, ENE
87	D & K AUTOMOTIVE	901 W PIONEER AVE	ALLSITES	Lower	1770, 0.335, West
Y88	UNOCAL #5154	436 N. MERIDIAN	ICR	Higher	1790, 0.339, NNE
Y89	UNOCAL 5154	436 N MERIDIAN	LUST, UST, ALLSITES, CSCSL NFA	Higher	1790, 0.339, NNE
Z90	BLOCK RESIDENCE	121 10TH ST SW	VCP	Lower	1881, 0.356, West
Z91	BLOCK RESIDENCE	121 10TH ST SW	ALLSITES, CSCSL NFA, FINDS	Lower	1881, 0.356, West
Y92	WALTS AUTO CARE CENT	433 N MERIDIAN	ALLSITES	Lower	1883, 0.357, NE
93	PUYALLUP SOUNDER COM	NWC 9TH AVE SW & 5TH	ALLSITES	Lower	1918, 0.363, South
AA94	TEXACO STATION 63232	708 MERIDIAN ST N	LUST, UST, ALLSITES, CSCSL NFA, RCRA NonGen / NLR,...	Lower	1936, 0.367, SSE
Y95	SAMS TAQUERIA GAS &	506 MERIDIAN AVE N	CSCSL, LUST, UST, ALLSITES, FINDS	Lower	1970, 0.373, NNE
AB96	MATTHEWS PROPERTY	916 2ND AVE NW	VCP	Lower	1981, 0.375, WNW
AB97	MATTHEWS PROPERTY	916 2ND AVE NW	ALLSITES, CSCSL NFA, FINDS	Lower	1981, 0.375, WNW
98	PUYALLUP SCHOOL DIST	324 9TH ST NW	RCRA-VSQG, ALLSITES, SPILLS, FINDS, ECHO, MANIFEST	Lower	2009, 0.380, WNW
99	PUYALLUP SCHOOL DIST	515 3RD ST SE	ALLSITES, RCRA NonGen / NLR, FINDS, ECHO, MANIFEST	Higher	2013, 0.381, SE
AC100	CC MOTORS NORTH INC	407 MAIN AVE E	ALLSITES, RCRA NonGen / NLR, MANIFEST	Higher	2024, 0.383, East
AA101	SHELL	708 MERIDIAN ST. S.	ICR	Lower	2031, 0.385, SSE
AA102	UNIVERSAL INDUSTRIES	PO BOX 44297	ALLSITES	Lower	2062, 0.391, SSE
103	CHEMICAL WASTE TRANS	608 7TH AVE NW	ALLSITES, RCRA NonGen / NLR, FINDS, ECHO	Lower	2149, 0.407, NNW
104	9TH AVE SW UTILITY I		ALLSITES	Lower	2227, 0.422, South
AC105	NATIONAL AUTO PARTS	427 E MAIN	ALLSITES	Higher	2240, 0.424, ENE
106	CHRIS REPAIR	727 6TH AVE NW	ALLSITES, RCRA NonGen / NLR, FINDS, ECHO	Lower	2322, 0.440, NNW
107	KORUM FLEET	606 N MERIDIAN	ALLSITES	Lower	2325, 0.440, NNE
108	WESTERN WASHINGTON F	110 9TH AVE SW	RCRA-SQG, ALLSITES, FINDS, ECHO, ASBESTOS,...	Lower	2377, 0.450, SE
109	KIRK CO PUYALLUP	615 E PIONEER	ALLSITES, RCRA NonGen / NLR, FINDS, ECHO	Higher	2592, 0.491, East
110	MAHAFFLES INC	507 E MAIN	CSCSL, ALLSITES, DRYCLEANERS	Higher	2601, 0.493, East
111	BG PAINT CO INC	MERIDIAN N SR 167 &	ALLSITES	Lower	2639, 0.500, NNE
112	PUYALLUP SCHOOL DIST	323 12TH ST NW	CSCSL, ALLSITES, SPILLS, RCRA NonGen / NLR, FINDS,...	Lower	2938, 0.556, WNW
113	GAGNE RESIDENTIAL HO	1214 W PIONEER	CSCSL, ALLSITES	Lower	3083, 0.584, West
114	EZ MINI MART	924 E. MAIN ST.	HSL, CSCSL, ICR, VCP, ALLSITES	Higher	3949, 0.748, East
115	PUYALLUP EXECUTIVE P	1011 E MAIN	CSCSL, LUST, ALLSITES	Higher	4196, 0.795, East
116	USG INTERIORS INC PU	925 RIVER RD E	CSCSL, ALLSITES, RCRA NonGen / NLR, FINDS, ECHO,...	Lower	4439, 0.841, NNW
117	GLASSMAN PROPERTY	1541 4TH AVE NW	HSL, CSCSL, ALLSITES, FINDS, ASBESTOS	Lower	4471, 0.847, WNW

MAPPED SITES SUMMARY

Target Property Address:
204 4TH STREET SOUTHWEST
PUYALLUP, WA 98371

Click on Map ID to see full detail.

MAP ID	SITE NAME	ADDRESS	DATABASE ACRONYMS	RELATIVE ELEVATION	DIST (ft. & mi.) DIRECTION
118	STOHL PROPERTY	1609 4TH AVE NW	HSL, CSCSL, ALLSITES, FINDS	Lower	4738, 0.897, WNW
119	PIONEER SERVICE	1707 PIONEER W	CSCSL, LUST, UST, ALLSITES	Lower	4852, 0.919, West
120	STYLE F/X	1113 RIVER RD	CSCSL, ALLSITES	Lower	5156, 0.977, NNW

EXECUTIVE SUMMARY

TARGET PROPERTY SEARCH RESULTS

The target property was not listed in any of the databases searched by EDR.

DATABASES WITH NO MAPPED SITES

No mapped sites were found in EDR's search of available ("reasonably ascertainable ") government records either on the target property or within the search radius around the target property for the following databases:

STANDARD ENVIRONMENTAL RECORDS

Lists of Federal NPL (Superfund) sites

NPL..... National Priority List
Proposed NPL..... Proposed National Priority List Sites
NPL LIENS..... Federal Superfund Liens

Lists of Federal Delisted NPL sites

Delisted NPL..... National Priority List Deletions

Lists of Federal sites subject to CERCLA removals and CERCLA orders

FEDERAL FACILITY..... Federal Facility Site Information listing
SEMS..... Superfund Enterprise Management System

Lists of Federal CERCLA sites with NFRAP

SEMS-ARCHIVE..... Superfund Enterprise Management System Archive

Lists of Federal RCRA facilities undergoing Corrective Action

CORRACTS..... Corrective Action Report

Lists of Federal RCRA TSD facilities

RCRA-TSDF..... RCRA - Treatment, Storage and Disposal

Lists of Federal RCRA generators

RCRA-LQG..... RCRA - Large Quantity Generators
RCRA-SQG..... RCRA - Small Quantity Generators

Federal institutional controls / engineering controls registries

LUCIS..... Land Use Control Information System
US ENG CONTROLS..... Engineering Controls Sites List
US INST CONTROLS..... Institutional Controls Sites List

EXECUTIVE SUMMARY

Federal ERNS list

ERNS..... Emergency Response Notification System

Lists of state and tribal landfills and solid waste disposal facilities

SWF/LF..... Solid Waste Facility Database

Lists of state and tribal leaking storage tanks

INDIAN LUST..... Leaking Underground Storage Tanks on Indian Land

Lists of state and tribal registered storage tanks

FEMA UST..... Underground Storage Tank Listing

AST..... Aboveground Storage Tank Locations

INDIAN UST..... Underground Storage Tanks on Indian Land

Lists of state and tribal voluntary cleanup sites

INDIAN VCP..... Voluntary Cleanup Priority Listing

Lists of state and tribal brownfield sites

BROWNFIELDS..... Brownfields Sites Listing

ADDITIONAL ENVIRONMENTAL RECORDS

Local Brownfield lists

US BROWNFIELDS..... A Listing of Brownfields Sites

Local Lists of Landfill / Solid Waste Disposal Sites

SWRCY..... Recycling Facility List

SWTIRE..... Solid Waste Tire Facilities

INDIAN ODI..... Report on the Status of Open Dumps on Indian Lands

DEBRIS REGION 9..... Torres Martinez Reservation Illegal Dump Site Locations

ODI..... Open Dump Inventory

IHS OPEN DUMPS..... Open Dumps on Indian Land

Local Lists of Hazardous waste / Contaminated Sites

US HIST CDL..... Delisted National Clandestine Laboratory Register

CDL..... Clandestine Drug Lab Contaminated Site List

HIST CDL..... List of Sites Contaminated by Clandestine Drug Labs

US CDL..... National Clandestine Laboratory Register

AQUEOUS FOAM..... Firefighting Foam Incidents

PFAS..... PFAS Contamination Site Location Listing

Local Land Records

LIENS 2..... CERCLA Lien Information

EXECUTIVE SUMMARY

Records of Emergency Release Reports

HMIRS..... Hazardous Materials Information Reporting System
SPILLS..... Reported Spills
SPILLS 90..... SPILLS 90 data from FirstSearch

Other Ascertainable Records

FUDS..... Formerly Used Defense Sites
DOD..... Department of Defense Sites
SCRD DRYCLEANERS..... State Coalition for Remediation of Drycleaners Listing
US FIN ASSUR..... Financial Assurance Information
EPA WATCH LIST..... EPA WATCH LIST
2020 COR ACTION..... 2020 Corrective Action Program List
TSCA..... Toxic Substances Control Act
TRIS..... Toxic Chemical Release Inventory System
SSTS..... Section 7 Tracking Systems
ROD..... Records Of Decision
RMP..... Risk Management Plans
RAATS..... RCRA Administrative Action Tracking System
PRP..... Potentially Responsible Parties
PADS..... PCB Activity Database System
ICIS..... Integrated Compliance Information System
FTTS..... FIFRA/ TSCA Tracking System - FIFRA (Federal Insecticide, Fungicide, & Rodenticide Act)/TSCA (Toxic Substances Control Act)
MLTS..... Material Licensing Tracking System
COAL ASH DOE..... Steam-Electric Plant Operation Data
COAL ASH EPA..... Coal Combustion Residues Surface Impoundments List
PCB TRANSFORMER..... PCB Transformer Registration Database
RADINFO..... Radiation Information Database
HIST FTTS..... FIFRA/TSCA Tracking System Administrative Case Listing
DOT OPS..... Incident and Accident Data
CONSENT..... Superfund (CERCLA) Consent Decrees
INDIAN RESERV..... Indian Reservations
FUSRAP..... Formerly Utilized Sites Remedial Action Program
UMTRA..... Uranium Mill Tailings Sites
LEAD SMELTERS..... Lead Smelter Sites
US AIRS..... Aerometric Information Retrieval System Facility Subsystem
US MINES..... Mines Master Index File
ABANDONED MINES..... Abandoned Mines
FINDS..... Facility Index System/Facility Registry System
ECHO..... Enforcement & Compliance History Information
UXO..... Unexploded Ordnance Sites
DOCKET HWC..... Hazardous Waste Compliance Docket Listing
FUELS PROGRAM..... EPA Fuels Program Registered Listing
AIRS..... Washington Emissions Data System
ASBESTOS..... ASBESTOS
COAL ASH..... Coal Ash Disposal Site Listing
DRYCLEANERS..... Drycleaner List
Financial Assurance..... Financial Assurance Information Listing
Inactive Drycleaners..... Inactive Drycleaners
NPDES..... Water Quality Permit System Data
UIC..... Underground Injection Wells Listing
MINES MRDS..... Mineral Resources Data System

EXECUTIVE SUMMARY

EDR HIGH RISK HISTORICAL RECORDS

EDR Exclusive Records

EDR MGP..... EDR Proprietary Manufactured Gas Plants
EDR Hist Cleaner..... EDR Exclusive Historical Cleaners

EDR RECOVERED GOVERNMENT ARCHIVES

Exclusive Recovered Govt. Archives

RGA HWS..... Recovered Government Archive State Hazardous Waste Facilities List
RGA LF..... Recovered Government Archive Solid Waste Facilities List
RGA LUST..... Recovered Government Archive Leaking Underground Storage Tank

SURROUNDING SITES: SEARCH RESULTS

Surrounding sites were identified in the following databases.

Elevations have been determined from the USGS Digital Elevation Model and should be evaluated on a relative (not an absolute) basis. Relative elevation information between sites of close proximity should be field verified. Sites with an elevation equal to or higher than the target property have been differentiated below from sites with an elevation lower than the target property.

Page numbers and map identification numbers refer to the EDR Radius Map report where detailed data on individual sites can be reviewed.

Sites listed in ***bold italics*** are in multiple databases.

Unmappable (orphan) sites are not considered in the foregoing analysis.

STANDARD ENVIRONMENTAL RECORDS

Lists of Federal RCRA generators

RCRA-VSQG: RCRAInfo is EPA's comprehensive information system, providing access to data supporting the Resource Conservation and Recovery Act (RCRA) of 1976 and the Hazardous and Solid Waste Amendments (HSWA) of 1984. The database includes selective information on sites which generate, transport, store, treat and/or dispose of hazardous waste as defined by the Resource Conservation and Recovery Act (RCRA). Very small quantity generators (VSQGs) generate less than 100 kg of hazardous waste, or less than 1 kg of acutely hazardous waste per month.

A review of the RCRA-VSQG list, as provided by EDR, and dated 09/13/2021 has revealed that there is 1 RCRA-VSQG site within approximately 0.25 miles of the target property.

<u>Lower Elevation</u>	<u>Address</u>	<u>Direction / Distance</u>	<u>Map ID</u>	<u>Page</u>
<i>PUYALLUP SCHOOL DIST</i> EPA ID:: WAD988467346	<i>105 7TH ST SW</i>	<i>WNW 1/8 - 1/4 (0.147 mi.)</i>	<i>H30</i>	<i>128</i>

EXECUTIVE SUMMARY

Lists of state- and tribal (Superfund) equivalent sites

HSL: The Hazardous Sites List is a subset of the CSCSL Report. It includes sites which have been assessed and ranked using the Washington Ranking Method (WARM).

A review of the HSL list, as provided by EDR, and dated 08/25/2021 has revealed that there are 4 HSL sites within approximately 1 mile of the target property.

<u>Equal/Higher Elevation</u>	<u>Address</u>	<u>Direction / Distance</u>	<u>Map ID</u>	<u>Page</u>
JOHNSONS JEWELRY & G Facility Type: Hazardous Sites List FSID Number: 2220894 Facility Status: Awaiting Cleanup	103 S MERIDIAN	ENE 1/8 - 1/4 (0.204 mi.)	M49	234
EZ MINI MART Facility Type: Hazardous Sites List FSID Number: 53271341 Facility Status: Cleanup Started	924 E. MAIN ST.	E 1/2 - 1 (0.748 mi.)	114	925

<u>Lower Elevation</u>	<u>Address</u>	<u>Direction / Distance</u>	<u>Map ID</u>	<u>Page</u>
GLASSMAN PROPERTY Facility Type: Hazardous Sites List FSID Number: 1342017 Facility Status: Cleanup Started	1541 4TH AVE NW	WNW 1/2 - 1 (0.847 mi.)	117	981
STOHL PROPERTY Facility Type: Hazardous Sites List FSID Number: 8942055 Facility Status: Cleanup Started	1609 4TH AVE NW	WNW 1/2 - 1 (0.897 mi.)	118	988

Lists of state- and tribal hazardous waste facilities

CSCSL: The State Hazardous Waste Sites records are the states' equivalent to CERCLIS. These sites may or may not already be listed on the federal CERCLIS list. Priority sites planned for cleanup using state funds (state equivalent of Superfund) are identified along with sites where cleanup will be paid for by potentially responsible parties. The data come from the Department of Ecology's Confirmed & Suspected Contaminated Sites List.

A review of the CSCSL list, as provided by EDR, and dated 07/12/2021 has revealed that there are 29 CSCSL sites within approximately 1 mile of the target property.

<u>Equal/Higher Elevation</u>	<u>Address</u>	<u>Direction / Distance</u>	<u>Map ID</u>	<u>Page</u>
SOUND TRANSIT VANCOU Site Status: Cleanup Started Clean Up Siteid: 6453 Facility ID: 64946178 Soil: Confirmed Above Cleanup Levels Contaminant Name: Petroleum-Other	300 W MAIN	NE 0 - 1/8 (0.072 mi.)	C9	31
SOUND TRANSIT NEELEY Site Status: Cleanup Started Clean Up Siteid: 6756	315 W MAIN	NE 0 - 1/8 (0.081 mi.)	C11	38

EXECUTIVE SUMMARY

Facility ID: 84487591
 Soil: Confirmed Above Cleanup Levels
 Contaminant Name: Petroleum-Other

PUYALLUP SCHOOL DIST	519 W MAIN ST	NW 0 - 1/8 (0.101 mi.)	E20	92
Site Status: Cleanup Started				
Clean Up Siteid: 406				
Facility ID: 5678887				
Soil: Confirmed Above Cleanup Levels				
Ground Water: Confirmed Above Cleanup Levels				
Contaminant Name: Petroleum Products-Unspecified				
PIONEER FOOD & GAS	203 W PIONEER	E 0 - 1/8 (0.103 mi.)	D22	94
Site Status: Cleanup Started				
Clean Up Siteid: 9399				
Facility ID: 48241232				
Soil: Confirmed Above Cleanup Levels				
Ground Water: Confirmed Above Cleanup Levels				
Contaminant Name: Petroleum-Other				
PUYALLUP SCHOOL DIST	510 2ND AVE NW	NW 0 - 1/8 (0.116 mi.)	E25	100
Site Status: Awaiting Cleanup				
Clean Up Siteid: 4856				
Facility ID: 9053166				
Soil: Remediated				
Ground Water: Confirmed Above Cleanup Levels				
Contaminant Name: Petroleum Products-Unspecified				
SOUND TRANSIT JOHANN	201 W MAIN	ENE 1/8 - 1/4 (0.186 mi.)	I40	221
Site Status: Cleanup Started				
Clean Up Siteid: 5261				
Facility ID: 1742926				
Soil: Confirmed Above Cleanup Levels				
Ground Water: Confirmed Above Cleanup Levels				
Contaminant Name: Petroleum Products-Unspecified				
Contaminant Name: Petroleum-Other				
JOHNSONS JEWELRY & G	103 S MERIDIAN	ENE 1/8 - 1/4 (0.204 mi.)	M49	234
Site Status: Awaiting Cleanup				
Clean Up Siteid: 4001				
Facility ID: 2220894				
Soil: Confirmed Above Cleanup Levels				
Soil: Suspected				
Ground Water: Confirmed Above Cleanup Levels				
Ground Water: Suspected				
Contaminant Name: Petroleum Products-Unspecified				
Contaminant Name: Polycyclic Aromatic Hydrocarbons				
SHELL SERVICE STATIO	347 S MERIDIAN	ESE 1/8 - 1/4 (0.233 mi.)	O59	279
Site Status: Cleanup Started				
Clean Up Siteid: 6973				
Facility ID: 97767199				
Soil: Confirmed Above Cleanup Levels				
Ground Water: Confirmed Above Cleanup Levels				
Contaminant Name: Base/Neutral/Acid Organics				
Contaminant Name: Halogenated Organics				
Contaminant Name: Non-Halogenated Solvents				
Contaminant Name: Petroleum-Other				
CONOCOPHILLIPS 30144	401 S MERIDIAN	SE 1/4 - 1/2 (0.252 mi.)	N64	345

EXECUTIVE SUMMARY

Site Status: Cleanup Started
 Clean Up Siteid: 6424
 Facility ID: 63969387
 Soil: Confirmed Above Cleanup Levels
 Ground Water: Confirmed Above Cleanup Levels
 Contaminant Name: Halogenated Solvents
 Contaminant Name: Metals - Other
 Contaminant Name: Petroleum-Gasoline
 Contaminant Name: Petroleum-Other

WILEN CORNFORTH MOTO **115 2ND ST SE** **E 1/4 - 1/2 (0.255 mi.)** **S66** **391**

Site Status: Cleanup Started
 Clean Up Siteid: 5682
 Facility ID: 21357393
 Soil: Confirmed Above Cleanup Levels
 Ground Water: Confirmed Above Cleanup Levels
 Contaminant Name: Halogenated Organics
 Contaminant Name: Non-Halogenated Solvents
 Contaminant Name: Petroleum-Other

PUYALLUP RETAIL BUIL **105 E STEWART AVE** **NE 1/4 - 1/2 (0.257 mi.)** **T68** **397**

Site Status: Cleanup Started
 Clean Up Siteid: 15407
 Facility ID: 73280
 Soil: Confirmed Above Cleanup Levels
 Soil: Below Cleanup Levels
 Ground Water: Confirmed Above Cleanup Levels
 Contaminant Name: Halogenated Solvents
 Contaminant Name: Petroleum-Gasoline
 Contaminant Name: Polycyclic Aromatic Hydrocarbons

PUYALLUP CITY OF RIG **120 2ND ST NE** **ENE 1/4 - 1/2 (0.264 mi.)** **70** **401**

Site Status: Cleanup Started
 Clean Up Siteid: 11503
 Facility ID: 13122
 Soil: Suspected
 Ground Water: Suspected
 Contaminant Name: Non-Halogenated Solvents
 Contaminant Name: Petroleum-Gasoline

MCCALEB RUG & CLEANE **122 4TH AVE SE** **SE 1/4 - 1/2 (0.268 mi.)** **U71** **405**

Site Status: Cleanup Started
 Clean Up Siteid: 14812
 Facility ID: 87376
 Soil: Suspected
 Ground Water: Confirmed Above Cleanup Levels
 Contaminant Name: Halogenated Solvents

MY LIL' CUBE **402 N MERIDIAN** **NE 1/4 - 1/2 (0.274 mi.)** **V77** **440**

Site Status: Cleanup Started
 Clean Up Siteid: 5364
 Facility ID: 5461558
 Soil: Confirmed Above Cleanup Levels
 Ground Water: Confirmed Above Cleanup Levels
 Contaminant Name: Benzene
 Contaminant Name: Non-Halogenated Solvents
 Contaminant Name: Other Non-Halogenated Organics
 Contaminant Name: Petroleum-Gasoline

EXECUTIVE SUMMARY

Contaminant Name: Petroleum-Other				
CORNFORTH CAMPBELL M	107 3RD ST SE	E 1/4 - 1/2 (0.311 mi.)	W81	483
Site Status: Cleanup Started				
Clean Up Siteid: 1194				
Facility ID: 56415898				
Soil: Confirmed Above Cleanup Levels				
Ground Water: Confirmed Above Cleanup Levels				
Contaminant Name: Halogenated Organics				
MAHAFFLES INC	507 E MAIN	E 1/4 - 1/2 (0.493 mi.)	110	851
Site Status: Awaiting Cleanup				
Clean Up Siteid: 14618				
Facility ID: 41568				
Soil: Suspected				
Ground Water: Confirmed Above Cleanup Levels				
Contaminant Name: Non-Halogenated Solvents				
EZ MINI MART	924 E. MAIN ST.	E 1/2 - 1 (0.748 mi.)	114	925
Site Status: Cleanup Started				
Clean Up Siteid: 6234				
Facility ID: 53271341				
Soil: Confirmed Above Cleanup Levels				
Ground Water: Confirmed Above Cleanup Levels				
Contaminant Name: Petroleum-Other				
PUYALLUP EXECUTIVE P	1011 E MAIN	E 1/2 - 1 (0.795 mi.)	115	927
Site Status: Cleanup Started				
Clean Up Siteid: 13193				
Facility ID: 20553				
Soil: Confirmed Above Cleanup Levels				
Ground Water: Confirmed Above Cleanup Levels				
Contaminant Name: Benzene				
Contaminant Name: Other Non-Halogenated Organics				
Contaminant Name: Petroleum-Diesel				
Contaminant Name: Petroleum-Gasoline				
Contaminant Name: Petroleum-Other				
Lower Elevation	Address	Direction / Distance	Map ID	Page
SCHUUR BROTHERS ENTE	108 4TH AVE SW	SE 1/8 - 1/4 (0.215 mi.)	N52	237
Site Status: Cleanup Started				
Clean Up Siteid: 5502				
Facility ID: 9728503				
Soil: Confirmed Above Cleanup Levels				
Ground Water: Confirmed Above Cleanup Levels				
Contaminant Name: Metals Priority Pollutants				
Contaminant Name: Petroleum Products-Unspecified				
Contaminant Name: Petroleum-Other				
FORMER MANWEILER APA	501 7TH ST SW	SW 1/4 - 1/2 (0.253 mi.)	65	379
Site Status: Cleanup Started				
Clean Up Siteid: 14649				
Facility ID: 87817				
Soil: Confirmed Above Cleanup Levels				
Ground Water: Suspected				
Contaminant Name: Non-Halogenated Solvents				
Contaminant Name: Petroleum-Diesel				
PUYALLUP CHEVRON & F	516 S MERIDIAN	SE 1/4 - 1/2 (0.272 mi.)	U74	420

EXECUTIVE SUMMARY

Site Status: Cleanup Started
 Clean Up Siteid: 6398
 Facility ID: 62439981
 Soil: Confirmed Above Cleanup Levels
 Ground Water: Confirmed Above Cleanup Levels
 Contaminant Name: Non-Halogenated Solvents
 Contaminant Name: Petroleum-Other

<p>SAMS TAQUERIA GAS & Site Status: Cleanup Started Clean Up Siteid: 6352 Facility ID: 59555884 Soil: Confirmed Above Cleanup Levels Contaminant Name: Petroleum-Gasoline</p>	<p>506 MERIDIAN AVE N</p>	<p>NNE 1/4 - 1/2 (0.373 mi.)</p>	<p>Y95</p>	<p>586</p>
<p>PUYALLUP SCHOOL DIST Site Status: Cleanup Started Clean Up Siteid: 7039 Facility ID: 1443875 Soil: Confirmed Above Cleanup Levels Ground Water: Confirmed Above Cleanup Levels Contaminant Name: Petroleum-Other</p>	<p>323 12TH ST NW</p>	<p>WNW 1/2 - 1 (0.556 mi.)</p>	<p>112</p>	<p>855</p>
<p>GAGNE RESIDENTIAL HO Site Status: Cleanup Started Clean Up Siteid: 14673 Facility ID: 61827 Soil: Suspected Ground Water: Suspected Contaminant Name: Petroleum-Diesel Surface Water: Suspected</p>	<p>1214 W PIONEER</p>	<p>W 1/2 - 1 (0.584 mi.)</p>	<p>113</p>	<p>924</p>
<p>USG INTERIORS INC PU Site Status: Cleanup Started Clean Up Siteid: 3634 Facility ID: 1217 Soil: Remediated Ground Water: Confirmed Above Cleanup Levels Contaminant Name: Metals Priority Pollutants</p>	<p>925 RIVER RD E</p>	<p>NNW 1/2 - 1 (0.841 mi.)</p>	<p>116</p>	<p>932</p>
<p>GLASSMAN PROPERTY Site Status: Cleanup Started Clean Up Siteid: 3420 Facility ID: 1342017 Soil: Confirmed Above Cleanup Levels Ground Water: Suspected Contaminant Name: Metals Priority Pollutants Surface Water: Suspected</p>	<p>1541 4TH AVE NW</p>	<p>WNW 1/2 - 1 (0.847 mi.)</p>	<p>117</p>	<p>981</p>
<p>STOHL PROPERTY Site Status: Cleanup Started Clean Up Siteid: 4502 Facility ID: 8942055 Soil: Confirmed Above Cleanup Levels Ground Water: Suspected Contaminant Name: Metals Priority Pollutants Surface Water: Suspected</p>	<p>1609 4TH AVE NW</p>	<p>WNW 1/2 - 1 (0.897 mi.)</p>	<p>118</p>	<p>988</p>
<p>PIONEER SERVICE Site Status: Cleanup Started</p>	<p>1707 PIONEER W</p>	<p>W 1/2 - 1 (0.919 mi.)</p>	<p>119</p>	<p>990</p>

EXECUTIVE SUMMARY

Clean Up Siteid: 3141
 Facility ID: 35242432
 Soil: Confirmed Above Cleanup Levels
 Ground Water: Suspected
 Contaminant Name: Non-Halogenated Solvents
 Contaminant Name: Petroleum Products-Unspecified

STYLE FX **1113 RIVER RD** **NNW 1/2 - 1 (0.977 mi.)** **120** **996**

Site Status: Awaiting Cleanup
 Clean Up Siteid: 12598
 Facility ID: 22278
 Soil: Suspected
 Ground Water: Suspected
 Contaminant Name: Conventional Contaminants, Inorganic
 Contaminant Name: Corrosive Wastes
 Contaminant Name: Halogenated Solvents
 Contaminant Name: Lead
 Contaminant Name: Metals - Other
 *Additional key fields are available in the Map Findings section

Lists of state and tribal leaking storage tanks

LUST: The Leaking Underground Storage Tank Incident Reports contain an inventory of reported leaking underground storage tank incidents. The data come from the Department of Ecology's Leaking Underground Storage Tanks Site List.

A review of the LUST list, as provided by EDR, has revealed that there are 19 LUST sites within approximately 0.5 miles of the target property.

<u>Equal/Higher Elevation</u>	<u>Address</u>	<u>Direction / Distance</u>	<u>Map ID</u>	<u>Page</u>
FIRE STATION UST 603 Database: LUST, Date of Government Version: 08/09/2021 Release Date: 08/24/1992 LUST Date: 08/29/2012 Facility Status: LUST - NFA Ground Water: Below Cleanup Levels Cleanup Site ID: 8679 Soil: Below Cleanup Levels Facility ID: 31652621	311 W PIONEER WAY	E 0 - 1/8 (0.033 mi.)	A3	16
SHAUB ELLISON CO UST Database: LUST, Date of Government Version: 08/09/2021 Release Date: 02/28/1989 LUST Date: 08/31/2012 Facility Status: LUST - NFA Ground Water: Below Cleanup Levels Cleanup Site ID: 9054 Soil: Remediated-Below Facility ID: 41634645	5TH & E MAIN	NW 0 - 1/8 (0.062 mi.)	B7	25
SOUND TRANSIT NEELEY Database: LUST, Date of Government Version: 08/09/2021 Release Date: 06/18/2001 LUST Date: 11/01/1998	315 W MAIN	NE 0 - 1/8 (0.081 mi.)	C11	38

EXECUTIVE SUMMARY

Facility Status: LUST - Cleanup Started
 Cleanup Site ID: 6756
 Soil: Confirmed Above Cleanup Levels
 Facility ID: 84487591

<p>PUYALLUP CITY Database: LUST, Date of Government Version: 08/09/2021 Release Date: 08/30/2005 LUST Date: 01/28/2008 Facility Status: LUST - NFA Ground Water: Below Cleanup Levels Ground Water: Remediated Cleanup Site ID: 3307 Soil: Below Cleanup Levels Soil: Remediated Facility ID: 4177965</p>	<p>218 W PIONEER</p>	<p>ESE 0 - 1/8 (0.089 mi.)</p>	<p>D17</p>	<p>55</p>
<p>PIONEER FOOD & GAS Database: LUST, Date of Government Version: 08/09/2021 Release Date: 05/27/1991 LUST Date: 12/31/2001 Facility Status: LUST - Cleanup Started Ground Water: Confirmed Above Cleanup Levels Cleanup Site ID: 9399 Soil: Confirmed Above Cleanup Levels Facility ID: 48241232</p>	<p>203 W PIONEER</p>	<p>E 0 - 1/8 (0.103 mi.)</p>	<p>D22</p>	<p>94</p>
<p>SOUND TRANSIT JOHANN Database: LUST, Date of Government Version: 08/09/2021 Release Date: 05/09/2000 LUST Date: 06/01/2001 Facility Status: LUST - Cleanup Started Ground Water: Confirmed Above Cleanup Levels Cleanup Site ID: 5261 Soil: Confirmed Above Cleanup Levels Facility ID: 1742926</p>	<p>201 W MAIN</p>	<p>ENE 1/8 - 1/4 (0.186 mi.)</p>	<p>I40</p>	<p>221</p>
<p>PACIFIC COAST HEMPHI Database: LUST, Date of Government Version: 08/09/2021 Release Date: 08/14/1991 LUST Date: 09/08/1993 Facility Status: LUST - NFA Cleanup Site ID: 5018 Soil: Confirmed Above Cleanup Levels Facility ID: 1344</p>	<p>504 W STEWART AVE</p>	<p>NNW 1/8 - 1/4 (0.191 mi.)</p>	<p>J46</p>	<p>229</p>
<p>JOHNSON FUEL OIL CO Database: LUST, Date of Government Version: 08/09/2021 Release Date: 11/17/1994 LUST Date: 09/13/2019 Facility Status: LUST - NFA Ground Water: Remediated-Below Cleanup Site ID: 10321 Soil: Remediated-Below Facility ID: 73347493</p>	<p>625 3 RD AVE NW</p>	<p>NW 1/8 - 1/4 (0.221 mi.)</p>	<p>P55</p>	<p>243</p>
<p>PUYALLUP SCHOOL DIST Database: LUST, Date of Government Version: 08/09/2021 Release Date: 04/12/1989</p>	<p>109 EAST PIONEER</p>	<p>E 1/8 - 1/4 (0.227 mi.)</p>	<p>Q57</p>	<p>259</p>

EXECUTIVE SUMMARY

LUST Date: 01/26/1996
 Facility Status: LUST - NFA
 Ground Water: Confirmed Above Cleanup Levels
 Cleanup Site ID: 10594
 Soil: Confirmed Above Cleanup Levels
 Facility ID: 81264738

<u>Lower Elevation</u>	<u>Address</u>	<u>Direction / Distance</u>	<u>Map ID</u>	<u>Page</u>
SCHUUR BROTHERS ENTE Database: LUST, Date of Government Version: 08/09/2021 Release Date: 05/09/2005 LUST Date: 12/13/2007 Facility Status: LUST - Cleanup Started Ground Water: Confirmed Above Cleanup Levels Cleanup Site ID: 5502 Soil: Confirmed Above Cleanup Levels Facility ID: 9728503	108 4TH AVE SW	SE 1/8 - 1/4 (0.215 mi.)	N52	237
PUYALLUP CHEVRON & F Database: LUST, Date of Government Version: 08/09/2021 Release Date: 06/28/1993 LUST Date: 02/12/2002 Facility Status: LUST - Monitoring Ground Water: Confirmed Above Cleanup Levels Cleanup Site ID: 6398 Soil: Confirmed Above Cleanup Levels Facility ID: 62439981	516 S MERIDIAN	SE 1/4 - 1/2 (0.272 mi.)	U74	420
TEXACO STATION 63232 Database: LUST, Date of Government Version: 08/09/2021 Release Date: 10/24/1988 LUST Date: 06/23/2015 Facility Status: LUST - NFA Ground Water: Remediated-Below Cleanup Site ID: 7654 Soil: Remediated-Below Facility ID: 5654525	708 MERIDIAN ST N	SSE 1/4 - 1/2 (0.367 mi.)	AA94	572
SAMS TAQUERIA GAS & Database: LUST, Date of Government Version: 08/09/2021 Release Date: 07/10/2007 LUST Date: 10/22/2007 Facility Status: LUST - Cleanup Started Cleanup Site ID: 6352 Soil: Confirmed Above Cleanup Levels Facility ID: 59555884	506 MERIDIAN AVE N	NNE 1/4 - 1/2 (0.373 mi.)	Y95	586

Lists of state and tribal registered storage tanks

UST: The Underground Storage Tank database contains registered USTs. USTs are regulated under Subtitle I of the Resource Conservation and Recovery Act (RCRA). The data come from the Department of Ecology's Statewide UST Site/Tank Report.

A review of the UST list, as provided by EDR, and dated 08/09/2021 has revealed that there are 17 UST

EXECUTIVE SUMMARY

sites within approximately 0.25 miles of the target property.

<u>Equal/Higher Elevation</u>	<u>Address</u>	<u>Direction / Distance</u>	<u>Map ID</u>	<u>Page</u>
FIRE STATION UST 603 Facility ID: 31652621 Tank Status: Removed Site Id: 6036	311 W PIONEER WAY	E 0 - 1/8 (0.033 mi.)	A3	16
SHAUB ELLISON CO UST Facility ID: 41634645 Tank Status: Removed Site Id: 4882	5TH & E MAIN	NW 0 - 1/8 (0.062 mi.)	B7	25
SOUND TRANSIT VANCOU Facility ID: 64946178 Tank Status: Removed Site Id: 572269	300 W MAIN	NE 0 - 1/8 (0.072 mi.)	C9	31
SOUND TRANSIT NEELEY Facility ID: 84487591 Tank Status: Removed Site Id: 572281	315 W MAIN	NE 0 - 1/8 (0.081 mi.)	C11	38
PUYALLUP CITY Facility ID: 4177965 Tank Status: Closed in Place Tank Status: Removed Site Id: 6035	218 W PIONEER	ESE 0 - 1/8 (0.089 mi.)	D17	55
PIONEER FOOD & GAS Facility ID: 48241232 Tank Status: Removed Site Id: 2296	203 W PIONEER	E 0 - 1/8 (0.103 mi.)	D22	94
PUYALLUP CO 070260 Facility ID: 16445221 Tank Status: Closed in Place Tank Status: Exempt Tank Status: Removed Site Id: 9991	317 3RD ST	ESE 1/8 - 1/4 (0.141 mi.)	G29	109
POWERS FUNERAL HOME Facility ID: 81969149 Tank Status: Closed in Place Site Id: 7067	116 WEST PIONEER	ESE 1/8 - 1/4 (0.147 mi.)	G32	213
WASHINGTON SALES SUR Facility ID: 48121591 Tank Status: Removed Site Id: 101874	308 WEST STUART	N 1/8 - 1/4 (0.171 mi.)	L37	219
SOUND TRANSIT JOHANN Facility ID: 1742926 Tank Status: Removed Site Id: 11512	201 W MAIN	ENE 1/8 - 1/4 (0.186 mi.)	I40	221
SOUND TRANSIT Facility ID: 23149581 Tank Status: Closure in Process Site Id: 557615	101 WEST MAIN	ENE 1/8 - 1/4 (0.187 mi.)	I44	227
PACIFIC COAST HEMPHI	504 W STEWART AVE	NNW 1/8 - 1/4 (0.191 mi.)	J46	229

EXECUTIVE SUMMARY

Facility ID: 1344
 Tank Status: Closure in Process
 Site Id: 1139

HINSHAWS HONDA PUYAL	405 STEWART W	NNW 1/8 - 1/4 (0.221 mi.)	54	242
-----------------------------	----------------------	----------------------------------	-----------	------------

Facility ID: 5317442
 Tank Status: Removed
 Site Id: 2345

JOHNSON FUEL OIL CO	625 3 RD AVE NW	NW 1/8 - 1/4 (0.221 mi.)	P55	243
----------------------------	------------------------	---------------------------------	------------	------------

Facility ID: 73347493
 Tank Status: Removed
 Tank Status: Exempt - Removed
 Site Id: 12599

PUYALLUP SCHOOL DIST	109 EAST PIONEER	E 1/8 - 1/4 (0.227 mi.)	Q57	259
-----------------------------	-------------------------	--------------------------------	------------	------------

Facility ID: 96586723
 Tank Status: Removed
 Site Id: 7769

NORMAN LEHMAN	143 4TH AVE NW	NNE 1/8 - 1/4 (0.247 mi.)	R61	342
----------------------	-----------------------	----------------------------------	------------	------------

Facility ID: 28968167
 Tank Status: Closed in Place
 Site Id: 12685

<u>Lower Elevation</u>	<u>Address</u>	<u>Direction / Distance</u>	<u>Map ID</u>	<u>Page</u>
------------------------	----------------	-----------------------------	---------------	-------------

SCHUUR BROTHERS ENTE	108 4TH AVE SW	SE 1/8 - 1/4 (0.215 mi.)	N52	237
-----------------------------	-----------------------	---------------------------------	------------	------------

Facility ID: 9728503
 Tank Status: Unknown
 Site Id: 619124

State and tribal institutional control / engineering control registries

INST CONTROL: Sites that have institutional controls.

A review of the INST CONTROL list, as provided by EDR, and dated 07/12/2021 has revealed that there is 1 INST CONTROL site within approximately 0.5 miles of the target property.

<u>Equal/Higher Elevation</u>	<u>Address</u>	<u>Direction / Distance</u>	<u>Map ID</u>	<u>Page</u>
-------------------------------	----------------	-----------------------------	---------------	-------------

1 2 & 0 CLEANERS	513 MERIDIAN ST S	SE 1/4 - 1/2 (0.291 mi.)	U80	457
-----------------------------	--------------------------	---------------------------------	------------	------------

Facility Site ID: 84471944
 CS ID: 3510

Lists of state and tribal voluntary cleanup sites

ICR: These are remedial action reports Ecology has received from either the owner or operator of the site. These actions have been conducted without department oversight or approval and are not under an order or decree.

A review of the ICR list, as provided by EDR, and dated 12/01/2002 has revealed that there are 13 ICR

EXECUTIVE SUMMARY

sites within approximately 0.5 miles of the target property.

<u>Equal/Higher Elevation</u>	<u>Address</u>	<u>Direction / Distance</u>	<u>Map ID</u>	<u>Page</u>
PUBLIC SAFETY BUILDI Contaminants Found at Site: 6 Type of Report Ecology Received: I Date Ecology Received Report: 12/01/92 Media Contaminated: S	311 W. PIONEER	E 0 - 1/8 (0.033 mi.)	A4	23
LES SCHWAB TIRE CENT Contaminants Found at Site: 6 Type of Report Ecology Received: F Date Ecology Received Report: 07/21/98 Media Contaminated: S	5TH & E. MAIN	NW 0 - 1/8 (0.062 mi.)	B6	24
SOUND TRANSIT Contaminants Found at Site: 6 Type of Report Ecology Received: I Date Ecology Received Report: 02/26/01 Media Contaminated: S	300 W. MAIN	NE 0 - 1/8 (0.072 mi.)	C8	31
SOUND TRANSIT - NEEL Contaminants Found at Site: 6 Type of Report Ecology Received: I Date Ecology Received Report: 02/26/01 Media Contaminated: S	315 W. MAIN	NE 0 - 1/8 (0.081 mi.)	C12	41
PIONEER FOOD & GAS Contaminants Found at Site: 6 Type of Report Ecology Received: I Date Ecology Received Report: 03/11/02 Media Contaminated: S	203 W PIONEER	E 0 - 1/8 (0.103 mi.)	D22	94
JEANS DIRECT Contaminants Found at Site: 6 Type of Report Ecology Received: I Date Ecology Received Report: 02/28/94 Media Contaminated: S	106 S. MERIDIAN	ENE 1/8 - 1/4 (0.181 mi.)	I39	220
SOUND TRANSIT/JOHANN Contaminants Found at Site: 6 Type of Report Ecology Received: I Date Ecology Received Report: 02/26/01 Media Contaminated: S	201 W. MAIN	ENE 1/8 - 1/4 (0.186 mi.)	I42	226
SOUND TRANSIT/JOHANN Contaminants Found at Site: 6 Type of Report Ecology Received: I Date Ecology Received Report: 05/09/00 Media Contaminated: GW,S	201 W. MAIN	ENE 1/8 - 1/4 (0.186 mi.)	I43	227
JOHNSON FUEL OIL CO Contaminants Found at Site: 6 Type of Report Ecology Received: I Type of Report Ecology Received: F Date Ecology Received Report: 12/09/02 Date Ecology Received Report: 05/31/02 Date Ecology Received Report: 10/04/01 Date Ecology Received Report: 01/31/01 Date Ecology Received Report: 08/03/01 <i>*Additional key fields are available in the Map Findings section</i>	625 3 RD AVE NW	NW 1/8 - 1/4 (0.221 mi.)	P55	243

EXECUTIVE SUMMARY

Media Contaminated: GW,S
Media Contaminated: S

<p>CONOCOPHILLIPS 30144 Contaminants Found at Site: 6 Type of Report Ecology Received: I Date Ecology Received Report: 08/08/97 Date Ecology Received Report: 01/20/98 Date Ecology Received Report: 06/24/98 Date Ecology Received Report: 02/23/99 Date Ecology Received Report: 09/24/98 <i>*Additional key fields are available in the Map Findings section</i> Media Contaminated: GW,S</p>	<p>401 S MERIDIAN</p>	<p>SE 1/4 - 1/2 (0.252 mi.)</p>	<p>N64</p>	<p>345</p>
<p>UNOCAL #5154 Contaminants Found at Site: 6 Type of Report Ecology Received: I Type of Report Ecology Received: F Date Ecology Received Report: 08/03/92 Date Ecology Received Report: 01/13/93 Media Contaminated: GW,S Media Contaminated: S</p>	<p>436 N. MERIDIAN</p>	<p>NNE 1/4 - 1/2 (0.339 mi.)</p>	<p>Y88</p>	<p>566</p>

<u>Lower Elevation</u>	<u>Address</u>	<u>Direction / Distance</u>	<u>Map ID</u>	<u>Page</u>
<p>CHEVRON #97618 Contaminants Found at Site: 6 Type of Report Ecology Received: I Date Ecology Received Report: 09/20/02 Date Ecology Received Report: 03/20/01 Date Ecology Received Report: 02/01/02 Date Ecology Received Report: 05/26/00 Date Ecology Received Report: 12/09/99 <i>*Additional key fields are available in the Map Findings section</i> Media Contaminated: GW,S Media Contaminated: S</p>	<p>516 S. MERIDIAN</p>	<p>SE 1/4 - 1/2 (0.272 mi.)</p>	<p>U76</p>	<p>438</p>
<p>SHELL Contaminants Found at Site: 6 Type of Report Ecology Received: I Type of Report Ecology Received: F Date Ecology Received Report: 06/07/93 Date Ecology Received Report: 11/15/93 Date Ecology Received Report: 02/27/92 Media Contaminated: GW,S Media Contaminated: S</p>	<p>708 MERIDIAN ST. S.</p>	<p>SSE 1/4 - 1/2 (0.385 mi.)</p>	<p>AA101</p>	<p>764</p>

VCP: Sites that have entered either the Voluntary Cleanup Program or its predecessor Independent Remedial Action Program.

A review of the VCP list, as provided by EDR, and dated 07/12/2021 has revealed that there are 16 VCP sites within approximately 0.5 miles of the target property.

<u>Equal/Higher Elevation</u>	<u>Address</u>	<u>Direction / Distance</u>	<u>Map ID</u>	<u>Page</u>
<p>SOUND TRANSIT VANCOU</p>	<p>300 W MAIN</p>	<p>NE 0 - 1/8 (0.072 mi.)</p>	<p>C10</p>	<p>38</p>

EXECUTIVE SUMMARY

VCP Status: Cleanup Started Facility ID: 64946178 Cleanup Siteid: 6453 VCP Status: Cleanup Started				
SOUND TRANSIT NEELEY VCP Status: Cleanup Started Facility ID: 84487591 Cleanup Siteid: 6756 VCP Status: Cleanup Started	315 W MAIN	NE 0 - 1/8 (0.081 mi.)	C13	42
202 212 & 218 WEST P Date NFA: 2008-01-28 VCP Status: NFA Facility ID: 4177965 Date NFA: 2008-01-28 Cleanup Siteid: 3307 VCP Status: NFA	218 W PIONEER	ESE 0 - 1/8 (0.089 mi.)	D16	53
PUYALLUP SCHOOL DIST VCP Status: Cleanup Started Facility ID: 5678887 Cleanup Siteid: 406 VCP Status: Cleanup Started	519 W MAIN ST	NW 0 - 1/8 (0.101 mi.)	E21	93
SOUND TRANSIT PUYALL Date NFA: 2006-02-13 VCP Status: NFA Facility ID: 68256761 Date NFA: 2006-02-13 Cleanup Siteid: 1064 VCP Status: NFA	203 5TH ST NW	N 0 - 1/8 (0.119 mi.)	F27	108
SOUND TRANSIT CAPPS Date NFA: 2002-03-07 VCP Status: NFA Facility ID: 61899847 Date NFA: 2002-03-07 Cleanup Siteid: 1258 VCP Status: NFA	224 W STEWART AVE	NNE 1/8 - 1/4 (0.162 mi.)	K36	218
SOUND TRANSIT JOHANN VCP Status: Cleanup Started Facility ID: 1742926 Cleanup Siteid: 5261 VCP Status: Cleanup Started	201 W MAIN	ENE 1/8 - 1/4 (0.186 mi.)	I41	226
SUN COR HOLDINGS COP VCP Status: Cleanup Started Facility ID: 63969387 Cleanup Siteid: 6424 VCP Status: Cleanup Started	401 S MERIDIAN	SE 1/4 - 1/2 (0.252 mi.)	N63	343
CORNFORTH CAMPBELL M VCP Status: Cleanup Started Facility ID: 21357393 Cleanup Siteid: 5682 VCP Status: Cleanup Started	115 2ND ST SE	E 1/4 - 1/2 (0.255 mi.)	S67	396
PUYALLUP RETAIL BUIL VCP Status: Cleanup Started	105 E STEWART AVE	NE 1/4 - 1/2 (0.257 mi.)	T68	397

EXECUTIVE SUMMARY

Facility ID: 73280				
Cleanup Siteid: 15407				
VCP Status: Cleanup Started				
KANPAI JAPANESE REST	402 N MERIDIAN	NE 1/4 - 1/2 (0.274 mi.)	V78	448
VCP Status: Cleanup Started				
Facility ID: 5461558				
Cleanup Siteid: 5364				
VCP Status: Cleanup Started				
CORNFORTH CAMPBELL M	107 3RD ST SE	E 1/4 - 1/2 (0.311 mi.)	W83	526
VCP Status: Cleanup Started				
Facility ID: 56415898				
Cleanup Siteid: 1194				
VCP Status: Cleanup Started				

<u>Lower Elevation</u>	<u>Address</u>	<u>Direction / Distance</u>	<u>Map ID</u>	<u>Page</u>
SCHUUR BROTHERS ENTE	108 4TH AVE SW	SE 1/8 - 1/4 (0.215 mi.)	N51	236
VCP Status: Cleanup Started				
Facility ID: 9728503				
Cleanup Siteid: 5502				
VCP Status: Cleanup Started				
PUYALLUP CHEVRON & F	516 S MERIDIAN	SE 1/4 - 1/2 (0.272 mi.)	U75	438
VCP Status: Cleanup Started				
Facility ID: 62439981				
Cleanup Siteid: 6398				
VCP Status: Cleanup Started				
BLOCK RESIDENCE	121 10TH ST SW	W 1/4 - 1/2 (0.356 mi.)	Z90	570
Date NFA: 2004-04-20				
VCP Status: NFA				
Facility ID: 4330935				
Date NFA: 2004-04-20				
Cleanup Siteid: 3128				
VCP Status: NFA				
MATTHEWS PROPERTY	916 2ND AVE NW	WNW 1/4 - 1/2 (0.375 mi.)	AB96	590
Date NFA: 2010-01-12				
VCP Status: NFA				
Facility ID: 5342835				
Date NFA: 2010-01-12				
Cleanup Siteid: 2384				
VCP Status: NFA				

PTAP: A list of sites accepted into the Petroleum Technical Assistance Program. The Petroleum Technical Assistance Program (PTAP) expands the state's ability to respond to the high customer demand to clean up petroleum contaminated sites. Under the PTAP, the Pollution Liability Insurance Agency (PLIA) may provide informal site-specific technical consultations and issue written opinion letters to persons conducting independent remedial actions at qualifying petroleum cleanup sites. PLIA may provide these services under the authority of RCW 70.149.040(9) and the Model Toxics Control Act (MTCA), Chapter 70.149 RCW and Chapter 173-340 WAC.

A review of the PTAP list, as provided by EDR, and dated 07/30/2021 has revealed that there are 2 PTAP sites within approximately 0.5 miles of the target property.

EXECUTIVE SUMMARY

<u>Equal/Higher Elevation</u>	<u>Address</u>	<u>Direction / Distance</u>	<u>Map ID</u>	<u>Page</u>
<i>JOHNSON FUEL OIL CO</i>	<i>625 3 RD AVE NW</i>	<i>NW 1/8 - 1/4 (0.221 mi.)</i>	<i>P55</i>	<i>243</i>
<u>Lower Elevation</u>	<u>Address</u>	<u>Direction / Distance</u>	<u>Map ID</u>	<u>Page</u>
CHEVRON 97618	516 SOUTH MERIDIAN	SE 1/4 - 1/2 (0.272 mi.)	U73	419

ADDITIONAL ENVIRONMENTAL RECORDS

Local Lists of Hazardous waste / Contaminated Sites

ALLSITES: Information on facilities and sites of interest to the Department of Ecology.

A review of the ALLSITES list, as provided by EDR, and dated 07/30/2021 has revealed that there are 72 ALLSITES sites within approximately 0.5 miles of the target property.

<u>Equal/Higher Elevation</u>	<u>Address</u>	<u>Direction / Distance</u>	<u>Map ID</u>	<u>Page</u>
<i>GOOD SAMARITAN HEALT</i> Facility Id: 2506129	<i>315 PIONEER AVE</i>	<i>ESE 0 - 1/8 (0.029 mi.)</i>	<i>A1</i>	<i>8</i>
<i>FIRE STATION UST 603</i> Facility Id: 31652621	<i>311 W PIONEER WAY</i>	<i>E 0 - 1/8 (0.033 mi.)</i>	<i>A3</i>	<i>16</i>
3RD ST SW Facility Id: 8708		ESE 0 - 1/8 (0.061 mi.)	A5	24
<i>SHAUB ELLISON CO UST</i> Facility Id: 41634645	<i>5TH & E MAIN</i>	<i>NW 0 - 1/8 (0.062 mi.)</i>	<i>B7</i>	<i>25</i>
<i>SOUND TRANSIT VANCOU</i> Facility Id: 64946178	<i>300 W MAIN</i>	<i>NE 0 - 1/8 (0.072 mi.)</i>	<i>C9</i>	<i>31</i>
<i>SOUND TRANSIT NEELEY</i> Facility Id: 84487591	<i>315 W MAIN</i>	<i>NE 0 - 1/8 (0.081 mi.)</i>	<i>C11</i>	<i>38</i>
<i>CENTRAL PUGET SOUND</i> Facility Id: 77981574	<i>303 W MAIN</i>	<i>NE 0 - 1/8 (0.085 mi.)</i>	<i>C14</i>	<i>42</i>
<i>202 212 & 218 WEST P</i> Facility Id: 4177965	<i>218 W PIONEER</i>	<i>ESE 0 - 1/8 (0.089 mi.)</i>	<i>D15</i>	<i>50</i>
<i>PUYALLUP SCHOOL DIST</i> Facility Id: 5678887	<i>519 W MAIN ST</i>	<i>NW 0 - 1/8 (0.101 mi.)</i>	<i>E20</i>	<i>92</i>
<i>PIONEER FOOD & GAS</i> Facility Id: 48241232	<i>203 W PIONEER</i>	<i>E 0 - 1/8 (0.103 mi.)</i>	<i>D22</i>	<i>94</i>
<i>PUYALLUP SCHOOL DIST</i> Facility Id: 9053166	<i>510 2ND AVE NW</i>	<i>NW 0 - 1/8 (0.116 mi.)</i>	<i>E25</i>	<i>100</i>
<i>SOUND TRANSIT PUYALL</i> Facility Id: 68256761	<i>203 5TH ST NW</i>	<i>N 0 - 1/8 (0.119 mi.)</i>	<i>F26</i>	<i>102</i>
PUYALLUP SOUNDER STA Facility Id: 74267		NNW 0 - 1/8 (0.120 mi.)	F28	109
<i>PUYALLUP CO 070260</i> Facility Id: 16445221	<i>317 3RD ST</i>	<i>ESE 1/8 - 1/4 (0.141 mi.)</i>	<i>G29</i>	<i>109</i>
<i>POWERS FUNERAL HOME</i>	<i>116 WEST PIONEER</i>	<i>ESE 1/8 - 1/4 (0.147 mi.)</i>	<i>G32</i>	<i>213</i>

EXECUTIVE SUMMARY

Facility Id: 81969149				
PUYALLUP VALLEY COLD	133 W MAIN AVE	ENE 1/8 - 1/4 (0.158 mi.)	I33	215
Facility Id: 35566546				
SOUND TRANSIT PUYALL	302 5TH STREET NW	NNW 1/8 - 1/4 (0.162 mi.)	J34	215
Facility Id: 81272				
SOUND TRANSIT CAPPS	224 W STEWART AVE	NNE 1/8 - 1/4 (0.162 mi.)	K35	217
Facility Id: 61899847				
WASHINGTON SALES SUR	308 WEST STUART	N 1/8 - 1/4 (0.171 mi.)	L37	219
Facility Id: 48121591				
DEL'S FARM SUPPLY PU	308 W STEWART	N 1/8 - 1/4 (0.171 mi.)	L38	220
Facility Id: 52627				
SOUND TRANSIT JOHANN	201 W MAIN	ENE 1/8 - 1/4 (0.186 mi.)	I40	221
Facility Id: 1742926				
SOUND TRANSIT	101 W MAIN	ENE 1/8 - 1/4 (0.187 mi.)	I45	228
Facility Id: 23149581				
PACIFIC COAST HEMPHI	504 W STEWART AVE	NNW 1/8 - 1/4 (0.191 mi.)	J47	232
Facility Id: 1344				
TAYLOR MADE PRINTING	217 W STEWART	NNE 1/8 - 1/4 (0.194 mi.)	K48	233
Facility Id: 7824351				
JOHNSONS JEWELRY & G	103 S MERIDIAN	ENE 1/8 - 1/4 (0.204 mi.)	M49	234
Facility Id: 2220894				
S3 SECOND SILICON SO	101 S MERIDIAN	ENE 1/8 - 1/4 (0.206 mi.)	M50	236
Facility Id: 18760				
PUYALLUP CITY MUNI S	333 S MERIDIAN	ESE 1/8 - 1/4 (0.218 mi.)	O53	241
Facility Id: 5943				
HINSHAWS HONDA PUYAL	405 STEWART W	NNW 1/8 - 1/4 (0.221 mi.)	54	242
Facility Id: 5317442				
JOHNSON FUEL OIL CO	625 3 RD AVE NW	NW 1/8 - 1/4 (0.221 mi.)	P55	243
Facility Id: 73347493				
PUYALLUP SCHOOL DIST	109 EAST PIONEER	E 1/8 - 1/4 (0.227 mi.)	Q57	259
Facility Id: 96586723				
SHELL SERVICE STATIO	347 S MERIDIAN	ESE 1/8 - 1/4 (0.233 mi.)	O59	279
Facility Id: 97767199				
CORNFORTH CAMPBELL M	200 E PIONEER AVE	E 1/8 - 1/4 (0.243 mi.)	Q60	288
Facility Id: 26966535				
NORMAN LEHMAN 4TH AV	143 4TH AVE NW	NNE 1/8 - 1/4 (0.247 mi.)	R62	343
Facility Id: 28968167				
CONOCOPHILLIPS 30144	401 S MERIDIAN	SE 1/4 - 1/2 (0.252 mi.)	N64	345
Facility Id: 63969387				
WILEN CORNFORTH MOTO	115 2ND ST SE	E 1/4 - 1/2 (0.255 mi.)	S66	391
Facility Id: 21357393				
PUYALLUP RETAIL BUIL	105 E STEWART AVE	NE 1/4 - 1/2 (0.257 mi.)	T68	397
Facility Id: 73280				
PUYALLUP ACE HARDWAR	517 S MERIDIAN	SE 1/4 - 1/2 (0.262 mi.)	U69	400
Facility Id: 15813				
PUYALLUP CITY OF RIG	120 2ND ST NE	ENE 1/4 - 1/2 (0.264 mi.)	70	401

EXECUTIVE SUMMARY

Facility Id: 13122				
MCCALEB RUG & CLEANE	122 4TH AVE SE	SE 1/4 - 1/2 (0.268 mi.)	U71	405
Facility Id: 87376				
DELUXE DRY CLEANERS	111 STEWART AVE E	NE 1/4 - 1/2 (0.270 mi.)	T72	406
Facility Id: 6151884				
MY LIL' CUBE	402 N MERIDIAN	NE 1/4 - 1/2 (0.274 mi.)	V77	440
Facility Id: 5461558				
1 2 & 0 CLEANERS	513 MERIDIAN ST S	SE 1/4 - 1/2 (0.291 mi.)	U80	457
Facility Id: 84471944				
CORNFORTH CAMPBELL M	107 3RD ST SE	E 1/4 - 1/2 (0.311 mi.)	W81	483
Facility Id: 56415898				
CORNFORTH CAMPBELL M	107 3RD STREET SE AN	E 1/4 - 1/2 (0.311 mi.)	W82	519
Facility Id: 49194				
PRINT NW	207 STEWART AVE W	ENE 1/4 - 1/2 (0.311 mi.)	X84	527
Facility Id: 44465237				
VILLAGE FAIR SHOPPIN	611 S MERIDIAN AVE	SE 1/4 - 1/2 (0.313 mi.)	85	543
Facility Id: 7852264				
GRACIELLAS EUROPEAN	305 2ND ST NE	ENE 1/4 - 1/2 (0.316 mi.)	X86	563
Facility Id: 5242747				
UNOCAL 5154	436 N MERIDIAN	NNE 1/4 - 1/2 (0.339 mi.)	Y89	566
Facility Id: 81264738				
PUYALLUP SCHOOL DIST	515 3RD ST SE	SE 1/4 - 1/2 (0.381 mi.)	99	658
Facility Id: 48677158				
CC MOTORS NORTH INC	407 MAIN AVE E	E 1/4 - 1/2 (0.383 mi.)	AC100	708
Facility Id: 24777985				
NATIONAL AUTO PARTS	427 E MAIN	ENE 1/4 - 1/2 (0.424 mi.)	AC105	769
Facility Id: 12242				
KIRK CO PUYALLUP	615 E PIONEER	E 1/4 - 1/2 (0.491 mi.)	109	846
Facility Id: 9614334				
MAHAFFLES INC	507 E MAIN	E 1/4 - 1/2 (0.493 mi.)	110	851
Facility Id: 41568				
Lower Elevation	Address	Direction / Distance	Map ID	Page
PUYALLUP SCHOOL DIST	105 7TH ST SW	WNW 1/8 - 1/4 (0.147 mi.)	H31	187
Facility Id: 75655734				
Facility Id: 11606				
SCHUUR BROTHERS ENTE	108 4TH AVE SW	SE 1/8 - 1/4 (0.215 mi.)	N52	237
Facility Id: 9728503				
FORMER MANWEILER APA	501 7TH ST SW	SW 1/4 - 1/2 (0.253 mi.)	65	379
Facility Id: 87817				
PUYALLUP CHEVRON & F	516 S MERIDIAN	SE 1/4 - 1/2 (0.272 mi.)	U74	420
Facility Id: 62439981				
D & K AUTOMOTIVE	901 W PIONEER AVE	W 1/4 - 1/2 (0.335 mi.)	87	565
Facility Id: 8699345				
BLOCK RESIDENCE	121 10TH ST SW	W 1/4 - 1/2 (0.356 mi.)	Z91	571
Facility Id: 4330935				
WALTS AUTO CARE CENT	433 N MERIDIAN	NE 1/4 - 1/2 (0.357 mi.)	Y92	572

EXECUTIVE SUMMARY

Facility Id: 7706					
PUYALLUP SOUNDER COM Facility Id: 19792	NWC 9TH AVE SW & 5TH	S 1/4 - 1/2 (0.363 mi.)	93	572	
TEXACO STATION 63232 Facility Id: 5654525	708 MERIDIAN ST N	SSE 1/4 - 1/2 (0.367 mi.)	AA94	572	
SAMS TAQUERIA GAS & Facility Id: 59555884	506 MERIDIAN AVE N	NNE 1/4 - 1/2 (0.373 mi.)	Y95	586	
MATTHEWS PROPERTY Facility Id: 5342835	916 2ND AVE NW	WNW 1/4 - 1/2 (0.375 mi.)	AB97	590	
PUYALLUP SCHOOL DIST Facility Id: 10684981	324 9TH ST NW	WNW 1/4 - 1/2 (0.380 mi.)	98	591	
UNIVERSAL INDUSTRIES Facility Id: 6234	PO BOX 44297	SSE 1/4 - 1/2 (0.391 mi.)	AA102	764	
CHEMICAL WASTE TRANS Facility Id: 19941329	608 7TH AVE NW	NNW 1/4 - 1/2 (0.407 mi.)	103	765	
9TH AVE SW UTILITY I Facility Id: 93947		S 1/4 - 1/2 (0.422 mi.)	104	769	
CHRIS REPAIR Facility Id: 22976768	727 6TH AVE NW	NNW 1/4 - 1/2 (0.440 mi.)	106	769	
KORUM FLEET Facility Id: 13780	606 N MERIDIAN	NNE 1/4 - 1/2 (0.440 mi.)	107	774	
WESTERN WASHINGTON F Facility Id: 44341394 Facility Id: 17928	110 9TH AVE SW	SE 1/4 - 1/2 (0.450 mi.)	108	774	
BG PAINT CO INC Facility Id: 69916694	MERIDIAN N SR 167 &	NNE 1/4 - 1/2 (0.500 mi.)	111	854	

CSCSL NFA: The data set contains information about sites previously on the Confirmed and Suspected Contaminated Sites list that have received a No Further Action (NFA) determination. Because it is necessary to maintain historical records of sites that have been investigated and cleaned up, sites are not deleted from the database when cleanup activities are completed. Instead a No Further Action code is entered based upon the type of NFA determination the site received.

A review of the CSCSL NFA list, as provided by EDR, and dated 07/12/2021 has revealed that there are 13 CSCSL NFA sites within approximately 0.5 miles of the target property.

<u>Equal/Higher Elevation</u>	<u>Address</u>	<u>Direction / Distance</u>	<u>Map ID</u>	<u>Page</u>
FIRE STATION UST 603 CS Id: 8679 Facility/Site Id: 31652621 Soil: Below Cleanup Levels NFA Date: 08/29/2012 Groundwater: Below Cleanup Levels Contaminant Name: Benzene Contaminant Name: Lead Contaminant Name: Other Non-Halogenated Organics Contaminant Name: Petroleum-Diesel Contaminant Name: Petroleum-Gasoline <i>*Additional key fields are available in the Map Findings section</i>	311 W PIONEER WAY	E 0 - 1/8 (0.033 mi.)	A3	16
SHAUB ELLISON CO UST	5TH & E MAIN	NW 0 - 1/8 (0.062 mi.)	B7	25

EXECUTIVE SUMMARY

CS Id: 9054
 Facility/Site Id: 41634645
 Soil: Remediated-Below
 Soil: Below Cleanup Levels
 NFA Date: 08/31/2012
 Groundwater: Below Cleanup Levels
 Contaminant Name: Benzene
 Contaminant Name: Lead
 Contaminant Name: Other Non-Halogenated Organics
 Contaminant Name: Petroleum-Gasoline

<p> 202 212 & 218 WEST P CS Id: 3307 Facility/Site Id: 4177965 Soil: Below Cleanup Levels Soil: Remediated NFA Date: 01/28/2008 Groundwater: Below Cleanup Levels Groundwater: Remediated Contaminant Name: Metals Priority Pollutants Contaminant Name: Non-Halogenated Solvents Contaminant Name: Petroleum Products-Unspecified Contaminant Name: Polychlorinated biPhenyls (PCB) Contaminant Name: Polycyclic Aromatic Hydrocarbons </p>	<p> 218 W PIONEER </p>	<p> ESE 0 - 1/8 (0.089 mi.) </p>	<p> D15 </p>	<p> 50 </p>
<p> SOUND TRANSIT PUYALL CS Id: 1064 Facility/Site Id: 68256761 Soil: Remediated NFA Date: 02/13/2006 Contaminant Name: Petroleum Products-Unspecified </p>	<p> 203 5TH ST NW </p>	<p> N 0 - 1/8 (0.119 mi.) </p>	<p> F26 </p>	<p> 102 </p>
<p> SOUND TRANSIT CAPPS CS Id: 1258 Facility/Site Id: 61899847 Soil: Remediated NFA Date: 03/07/2002 Groundwater: Remediated Contaminant Name: Metals Priority Pollutants Contaminant Name: Petroleum Products-Unspecified </p>	<p> 224 W STEWART AVE </p>	<p> NNE 1/8 - 1/4 (0.162 mi.) </p>	<p> K35 </p>	<p> 217 </p>
<p> PACIFIC COAST HEMPHI CS Id: 5018 Facility/Site Id: 1344 Soil: Confirmed Above Cleanup Levels NFA Date: 09/08/1993 Contaminant Name: Petroleum-Other </p>	<p> 504 W STEWART AVE </p>	<p> NNW 1/8 - 1/4 (0.191 mi.) </p>	<p> J47 </p>	<p> 232 </p>
<p> JOHNSON FUEL OIL CO CS Id: 10321 Facility/Site Id: 73347493 Soil: Remediated-Below NFA Date: 09/13/2019 Groundwater: Remediated-Below Contaminant Name: Petroleum-Other </p>	<p> 625 3 RD AVE NW </p>	<p> NW 1/8 - 1/4 (0.221 mi.) </p>	<p> P55 </p>	<p> 243 </p>
<p> PUYALLUP SCHOOL DIST CS Id: 11251 Facility/Site Id: 96586723 </p>	<p> 109 EAST PIONEER </p>	<p> E 1/8 - 1/4 (0.227 mi.) </p>	<p> Q57 </p>	<p> 259 </p>

EXECUTIVE SUMMARY

there are 7 RCRA NonGen / NLR sites within approximately 0.25 miles of the target property.

<u>Equal/Higher Elevation</u>	<u>Address</u>	<u>Direction / Distance</u>	<u>Map ID</u>	<u>Page</u>
GOOD SAMARITAN HEALT EPA ID:: WAH000025602	315 PIONEER AVE	ESE 0 - 1/8 (0.029 mi.)	A2	10
CENTRAL PUGET SOUND EPA ID:: WAH000012963	303 W MAIN	NE 0 - 1/8 (0.085 mi.)	C14	42
QWEST CORPORATION W0 EPA ID:: WAT540012671	317 3RD ST SW	SE 0 - 1/8 (0.092 mi.)	D19	74
SOUND TRANSIT PUYALL EPA ID:: WAD061676052	203 5TH ST NW	N 0 - 1/8 (0.119 mi.)	F26	102
PACIFIC COAST OIL OF EPA ID:: WAD000711531	625 3RD AVE NW	NW 1/8 - 1/4 (0.221 mi.)	P56	249
SHELL OIL PRODUCTS U EPA ID:: WAD988503256	347 S MERIDIAN	ESE 1/8 - 1/4 (0.233 mi.)	O58	262
CORNFORTH CAMPBELL M EPA ID:: WAD980979553	200 E PIONEER AVE	E 1/8 - 1/4 (0.243 mi.)	Q60	288

MANIFEST: Hazardous waste manifest information.

A review of the MANIFEST list, as provided by EDR, and dated 12/31/2020 has revealed that there are 7 MANIFEST sites within approximately 0.25 miles of the target property.

<u>Equal/Higher Elevation</u>	<u>Address</u>	<u>Direction / Distance</u>	<u>Map ID</u>	<u>Page</u>
GOOD SAMARITAN HEALT Facility Site ID Number: 2506129 Gen Status CD: SQG EPA ID: WAH000025602	315 PIONEER AVE	ESE 0 - 1/8 (0.029 mi.)	A1	8
CENTURYLINK QC W0026 PUYALLUP CO 070260 Facility Site ID Number: 16445221 Gen Status CD: XQG EPA ID: WAT540012671	317 3RD SW 317 3RD ST	SE 0 - 1/8 (0.092 mi.) ESE 1/8 - 1/4 (0.141 mi.)	D18 G29	60 109
SHELL SERVICE STATIO Facility Site ID Number: 97767199 Gen Status CD: XQG Gen Status CD: LQG EPA ID: WAD988503256	347 S MERIDIAN	ESE 1/8 - 1/4 (0.233 mi.)	O59	279
CORNFORTH CAMPBELL M Facility Site ID Number: 26966535 Gen Status CD: SQG Gen Status CD: LQG EPA ID: WAD980979553	200 E PIONEER AVE	E 1/8 - 1/4 (0.243 mi.)	Q60	288
<u>Lower Elevation</u>	<u>Address</u>	<u>Direction / Distance</u>	<u>Map ID</u>	<u>Page</u>
PUYALLUP SCHOOL DIST Facility Site ID Number: 75655734 Gen Status CD: SQG Gen Status CD: XQG	105 7TH ST SW	WNW 1/8 - 1/4 (0.147 mi.)	H30	128

EXECUTIVE SUMMARY

Gen Status CD: MQG
EPA ID: WAD988467346

PUYALLUP SCHOOL DIST

Facility Site ID Number: 75655734

Gen Status CD: XQG

Gen Status CD: MQG

EPA ID: WAD988467346

105 7TH ST SW

WNW 1/8 - 1/4 (0.147 mi.) H31

187

EDR HIGH RISK HISTORICAL RECORDS

EDR Exclusive Records

EDR Hist Auto: EDR has searched selected national collections of business directories and has collected listings of potential gas station/filling station/service station sites that were available to EDR researchers. EDR's review was limited to those categories of sources that might, in EDR's opinion, include gas station/filling station/service station establishments. The categories reviewed included, but were not limited to gas, gas station, gasoline station, filling station, auto, automobile repair, auto service station, service station, etc. This database falls within a category of information EDR classifies as "High Risk Historical Records", or HRHR. EDR's HRHR effort presents unique and sometimes proprietary data about past sites and operations that typically create environmental concerns, but may not show up in current government records searches.

A review of the EDR Hist Auto list, as provided by EDR, has revealed that there are 2 EDR Hist Auto sites within approximately 0.125 miles of the target property.

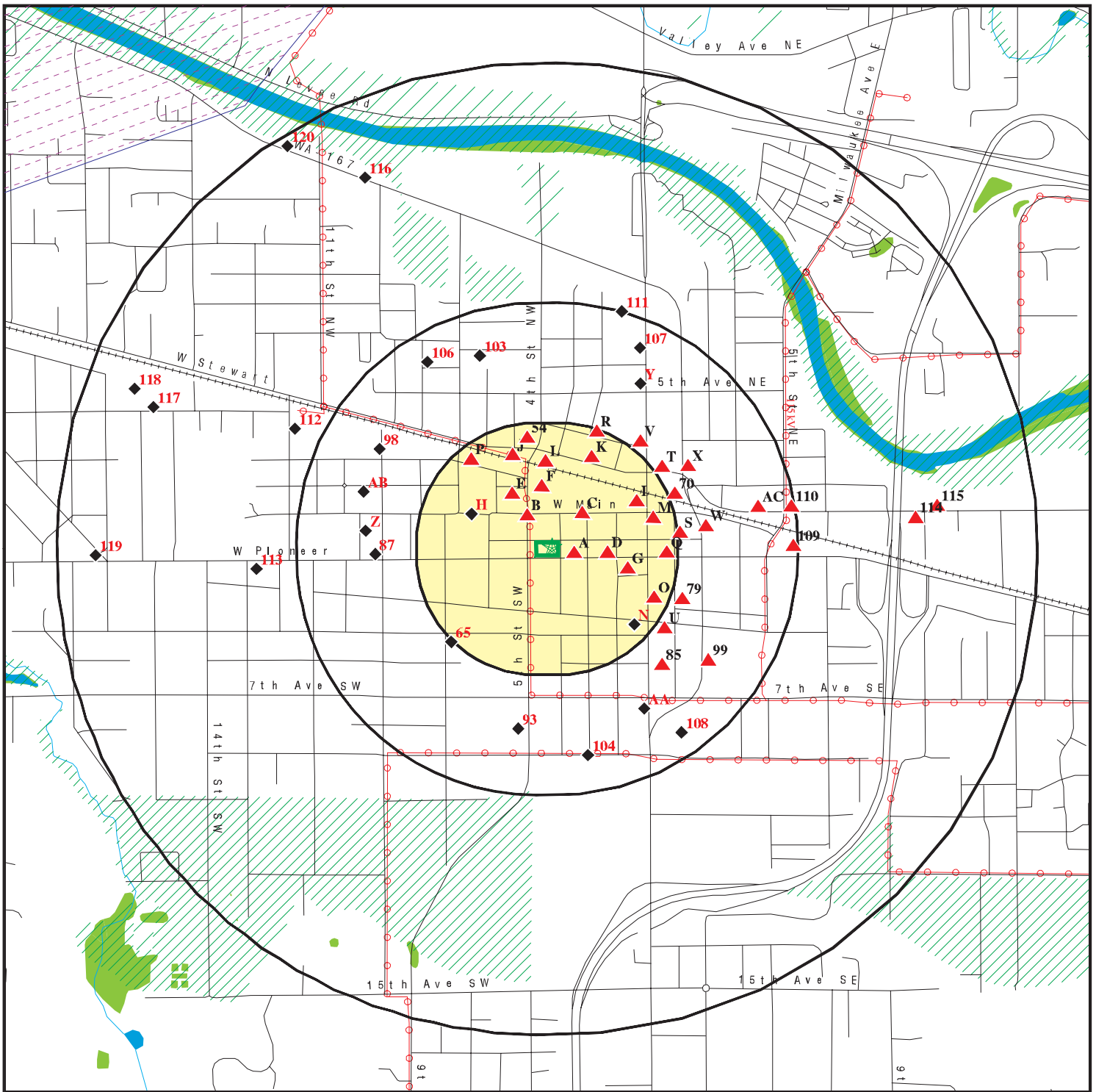
<u>Equal/Higher Elevation</u>	<u>Address</u>	<u>Direction / Distance</u>	<u>Map ID</u>	<u>Page</u>
MARTIN BOB	203 W PIONEER	E 0 - 1/8 (0.103 mi.)	D23	99
AYLEN DONALD A	202 W PIONEER	ESE 0 - 1/8 (0.109 mi.)	D24	100

EXECUTIVE SUMMARY

Due to poor or inadequate address information, the following sites were not mapped. Count: 6 records.

<u>Site Name</u>	<u>Database(s)</u>
CANYON SAND & GRAVEL	SWF/LF
US GYPSUM (SITE 1)	SWF/LF
PASQUIER PANEL PRODUCTS INC.	ICR
SEA KENT FACILITY	VCP
PUYALLUP LANDFILL D	VCP
SOUTH HILL PLAZA	VCP

OVERVIEW MAP - 6774266.2S



Target Property

Sites at elevations higher than or equal to the target property

Sites at elevations lower than the target property

Manufactured Gas Plants

National Priority List Sites

Dept. Defense Sites

Indian Reservations BIA

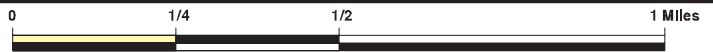
Power transmission lines

Special Flood Hazard Area (1%)

0.2% Annual Chance Flood Hazard

National Wetland Inventory

State Wetlands

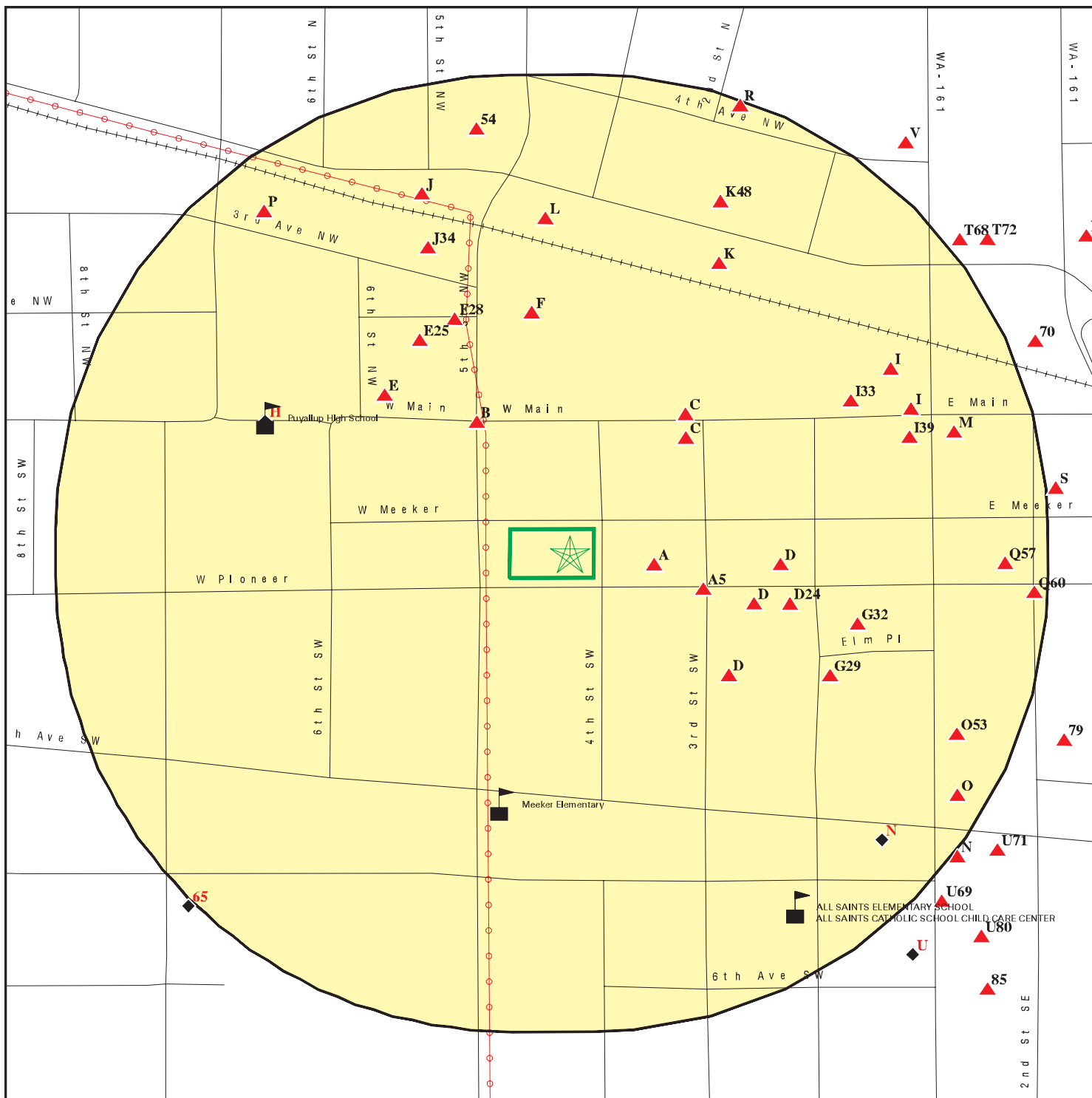









This report includes Interactive Map Layers to display and/or hide map information. The legend includes only those icons for the default map view.





SITE NAME: Bell Property
 ADDRESS: 204 4th Street Southwest
 Puyallup WA 98371
 LAT/LONG: 47.190707 / 122.297942

CLIENT: Earth Solutions Northwest
 CONTACT: Jessica Babb
 INQUIRY #: 6774266.2s
 DATE: December 02, 2021 7:53 pm

DETAIL MAP - 6774266.2S



-  Target Property
-  Sites at elevations higher than or equal to the target property
-  Sites at elevations lower than the target property
-  Manufactured Gas Plants
-  Sensitive Receptors
-  National Priority List Sites
-  Dept. Defense Sites

-  Indian Reservations BIA
-  Power transmission lines
-  Special Flood Hazard Area (1%)
-  0.2% Annual Chance Flood Hazard

This report includes Interactive Map Layers to display and/or hide map information. The legend includes only those icons for the default map view.

<p>SITE NAME: Bell Property ADDRESS: 204 4th Street Southwest Puyallup WA 98371 LAT/LONG: 47.190707 / 122.297942</p>	<p>CLIENT: Earth Solutions Northwest CONTACT: Jessica Babb INQUIRY #: 6774266.2s DATE: December 02, 2021 7:54 pm</p>
--	---

MAP FINDINGS SUMMARY

Database	Search Distance (Miles)	Target Property	< 1/8	1/8 - 1/4	1/4 - 1/2	1/2 - 1	> 1	Total Plotted
STANDARD ENVIRONMENTAL RECORDS								
<i>Lists of Federal NPL (Superfund) sites</i>								
NPL	1.000		0	0	0	0	NR	0
Proposed NPL	1.000		0	0	0	0	NR	0
NPL LIENS	1.000		0	0	0	0	NR	0
<i>Lists of Federal Delisted NPL sites</i>								
Delisted NPL	1.000		0	0	0	0	NR	0
<i>Lists of Federal sites subject to CERCLA removals and CERCLA orders</i>								
FEDERAL FACILITY	0.500		0	0	0	NR	NR	0
SEMS	0.500		0	0	0	NR	NR	0
<i>Lists of Federal CERCLA sites with NFRAP</i>								
SEMS-ARCHIVE	0.500		0	0	0	NR	NR	0
<i>Lists of Federal RCRA facilities undergoing Corrective Action</i>								
CORRACTS	1.000		0	0	0	0	NR	0
<i>Lists of Federal RCRA TSD facilities</i>								
RCRA-TSDF	0.500		0	0	0	NR	NR	0
<i>Lists of Federal RCRA generators</i>								
RCRA-LQG	0.250		0	0	NR	NR	NR	0
RCRA-SQG	0.250		0	0	NR	NR	NR	0
RCRA-VSQG	0.250		0	1	NR	NR	NR	1
<i>Federal institutional controls / engineering controls registries</i>								
LUCIS	0.500		0	0	0	NR	NR	0
US ENG CONTROLS	0.500		0	0	0	NR	NR	0
US INST CONTROLS	0.500		0	0	0	NR	NR	0
<i>Federal ERNS list</i>								
ERNS	0.001		0	NR	NR	NR	NR	0
<i>Lists of state- and tribal (Superfund) equivalent sites</i>								
HSL	1.000		0	1	0	3	NR	4
<i>Lists of state- and tribal hazardous waste facilities</i>								
CSCSL	1.000		5	4	11	9	NR	29
<i>Lists of state and tribal landfills and solid waste disposal facilities</i>								
SWF/LF	0.500		0	0	0	NR	NR	0

MAP FINDINGS SUMMARY

Database	Search Distance (Miles)	Target Property	< 1/8	1/8 - 1/4	1/4 - 1/2	1/2 - 1	> 1	Total Plotted
<i>Lists of state and tribal leaking storage tanks</i>								
LUST	0.500		5	5	9	NR	NR	19
INDIAN LUST	0.500		0	0	0	NR	NR	0
<i>Lists of state and tribal registered storage tanks</i>								
FEMA UST	0.250		0	0	NR	NR	NR	0
UST	0.250		6	11	NR	NR	NR	17
AST	0.250		0	0	NR	NR	NR	0
INDIAN UST	0.250		0	0	NR	NR	NR	0
<i>State and tribal institutional control / engineering control registries</i>								
INST CONTROL	0.500		0	0	1	NR	NR	1
<i>Lists of state and tribal voluntary cleanup sites</i>								
ICR	0.500		5	4	4	NR	NR	13
INDIAN VCP	0.500		0	0	0	NR	NR	0
VCP	0.500		5	3	8	NR	NR	16
PTAP	0.500		0	1	1	NR	NR	2
<i>Lists of state and tribal brownfield sites</i>								
BROWNFIELDS	0.500		0	0	0	NR	NR	0
<u>ADDITIONAL ENVIRONMENTAL RECORDS</u>								
<i>Local Brownfield lists</i>								
US BROWNFIELDS	0.500		0	0	0	NR	NR	0
<i>Local Lists of Landfill / Solid Waste Disposal Sites</i>								
SWRCY	0.500		0	0	0	NR	NR	0
SWTIRE	0.500		0	0	0	NR	NR	0
INDIAN ODI	0.500		0	0	0	NR	NR	0
DEBRIS REGION 9	0.500		0	0	0	NR	NR	0
ODI	0.500		0	0	0	NR	NR	0
IHS OPEN DUMPS	0.500		0	0	0	NR	NR	0
<i>Local Lists of Hazardous waste / Contaminated Sites</i>								
US HIST CDL	0.001		0	NR	NR	NR	NR	0
ALLSITES	0.500		13	22	37	NR	NR	72
CDL	0.001		0	NR	NR	NR	NR	0
HIST CDL	0.001		0	NR	NR	NR	NR	0
CSCSL NFA	0.500		4	4	5	NR	NR	13
US CDL	0.001		0	NR	NR	NR	NR	0
AQUEOUS FOAM	0.500		0	0	0	NR	NR	0
PFAS	0.500		0	0	0	NR	NR	0
<i>Local Land Records</i>								
LIENS 2	0.001		0	NR	NR	NR	NR	0

MAP FINDINGS SUMMARY

Database	Search Distance (Miles)	Target Property	< 1/8	1/8 - 1/4	1/4 - 1/2	1/2 - 1	> 1	Total Plotted
Records of Emergency Release Reports								
HMIRS	0.001		0	NR	NR	NR	NR	0
SPILLS	0.001		0	NR	NR	NR	NR	0
SPILLS 90	0.001		0	NR	NR	NR	NR	0
Other Ascertainable Records								
RCRA NonGen / NLR	0.250		4	3	NR	NR	NR	7
FUDS	1.000		0	0	0	0	NR	0
DOD	1.000		0	0	0	0	NR	0
SCRD DRYCLEANERS	0.500		0	0	0	NR	NR	0
US FIN ASSUR	0.001		0	NR	NR	NR	NR	0
EPA WATCH LIST	0.001		0	NR	NR	NR	NR	0
2020 COR ACTION	0.250		0	0	NR	NR	NR	0
TSCA	0.001		0	NR	NR	NR	NR	0
TRIS	0.001		0	NR	NR	NR	NR	0
SSTS	0.001		0	NR	NR	NR	NR	0
ROD	1.000		0	0	0	0	NR	0
RMP	0.001		0	NR	NR	NR	NR	0
RAATS	0.001		0	NR	NR	NR	NR	0
PRP	0.001		0	NR	NR	NR	NR	0
PADS	0.001		0	NR	NR	NR	NR	0
ICIS	0.001		0	NR	NR	NR	NR	0
FTTS	0.001		0	NR	NR	NR	NR	0
MLTS	0.001		0	NR	NR	NR	NR	0
COAL ASH DOE	0.001		0	NR	NR	NR	NR	0
COAL ASH EPA	0.500		0	0	0	NR	NR	0
PCB TRANSFORMER	0.001		0	NR	NR	NR	NR	0
RADINFO	0.001		0	NR	NR	NR	NR	0
HIST FTTS	0.001		0	NR	NR	NR	NR	0
DOT OPS	0.001		0	NR	NR	NR	NR	0
CONSENT	1.000		0	0	0	0	NR	0
INDIAN RESERV	1.000		0	0	0	0	NR	0
FUSRAP	1.000		0	0	0	0	NR	0
UMTRA	0.500		0	0	0	NR	NR	0
LEAD SMELTERS	0.001		0	NR	NR	NR	NR	0
US AIRS	0.001		0	NR	NR	NR	NR	0
US MINES	0.250		0	0	NR	NR	NR	0
ABANDONED MINES	0.250		0	0	NR	NR	NR	0
FINDS	0.001		0	NR	NR	NR	NR	0
ECHO	0.001		0	NR	NR	NR	NR	0
UXO	1.000		0	0	0	0	NR	0
DOCKET HWC	0.001		0	NR	NR	NR	NR	0
FUELS PROGRAM	0.250		0	0	NR	NR	NR	0
AIRS	0.001		0	NR	NR	NR	NR	0
ASBESTOS	0.001		0	NR	NR	NR	NR	0
COAL ASH	0.500		0	0	0	NR	NR	0
DRYCLEANERS	0.250		0	0	NR	NR	NR	0
Financial Assurance	0.001		0	NR	NR	NR	NR	0
Inactive Drycleaners	0.250		0	0	NR	NR	NR	0
MANIFEST	0.250		2	5	NR	NR	NR	7

MAP FINDINGS SUMMARY

Database	Search Distance (Miles)	Target Property	< 1/8	1/8 - 1/4	1/4 - 1/2	1/2 - 1	> 1	Total Plotted
NPDES	0.001		0	NR	NR	NR	NR	0
UIC	0.001		0	NR	NR	NR	NR	0
MINES MRDS	0.001		0	NR	NR	NR	NR	0
<u>EDR HIGH RISK HISTORICAL RECORDS</u>								
<i>EDR Exclusive Records</i>								
EDR MGP	1.000		0	0	0	0	NR	0
EDR Hist Auto	0.125		2	NR	NR	NR	NR	2
EDR Hist Cleaner	0.125		0	NR	NR	NR	NR	0
<u>EDR RECOVERED GOVERNMENT ARCHIVES</u>								
<i>Exclusive Recovered Govt. Archives</i>								
RGA HWS	0.001		0	NR	NR	NR	NR	0
RGA LF	0.001		0	NR	NR	NR	NR	0
RGA LUST	0.001		0	NR	NR	NR	NR	0
- Totals --		0	51	64	76	12	0	203

NOTES:

TP = Target Property

NR = Not Requested at this Search Distance

Sites may be listed in more than one database

Map ID
Direction
Distance
Elevation

MAP FINDINGS

Site

Database(s)

EDR ID Number
EPA ID Number

A1
ESE
< 1/8
0.029 mi.
153 ft.

GOOD SAMARITAN HEALTHCARE KIRK BLDG
315 PIONEER AVE
PUYALLUP, WA 98371

ALLSITES S108233884
MANIFEST N/A

Site 1 of 5 in cluster A

Relative:
Higher
Actual:
47 ft.

ALLSITES:

Name: GOOD SAMARITAN HEALTHCARE KIRK BLDG
Facility Id: 2506129

Interaction: 10749
Interaction 1: I
Interaction 2: HWG
Ecology Program: HAZWASTE
Program Data: TURBOWASTE
Facility Alt.: Not reported
Program ID: WAH000025602
Date Interaction: 2005-03-10 00:00:00
Date Interaction 3: Hazardous Waste Generator
Latitude: 47.190531401000001
Longitude: -122.292001211

WA MANIFEST:

Name: GOOD SAMARITAN HEALTHCARE KIRK BLDG
Address: 315 PIONEER AVE
City,State,Zip: PUYALLUP, WA 98371
Facility Address 2: Not reported
Facility ID: 2506129
EPA ID: WAH000025602
NAICS: 622110
State Waste Code Desc: WL02 - Labpack WT02 - Toxic
Federal Waste Code Desc: D001 - Ignitable D002 - Corrosive
Form Comm: The Kirk Building served as the hospital's print shop. When the print shop was decommissioned all of the dangerous wastes were hauled away by the hospital's TSDR (Philip Environmental) in March 2005.
Data Year: Not reported
Permit by Rule: No
Mailing Address 2: Not reported
Treatment by Generator: No
Mixed Radioactive Waste: No
Importer of Hazardous Waste: No
Immediate Recycler: No
Treatment/Storage/Disposal/Recycling Facility: No
Generator of Dangerous Fuel Waste: No
Generator Marketing to Burner: No
Other Marketers (i.e., blender, distributor, etc.): No
Utility Boiler Burner: No
Industry Boiler Burner: No
Industrial Furnace: No
Smelter Defferal: No
Universal Waste: Not reported
Off-Specification: Not reported
LN Address 2: Not reported
Tax Reg #: 275003631
Business Type: Warehouse/Various
Mail Name: Good Samaritan Healthcare
Mailing Address: PO Box 1247
Mailing City,State,Zip: Puyallup, WA 98371

Map ID
Direction
Distance
Elevation

MAP FINDINGS

Site

Database(s)

EDR ID Number
EPA ID Number

GOOD SAMARITAN HEALTHCARE KIRK BLDG (Continued)

S108233884

Legal Organization Name:	Good Samaritan Healthcare
Legal Organization Type:	Private
Legal Contact:	Not reported
Legal Address:	407 14th Ave SE
Legal Address 2:	Not reported
Legal City,State,Zip:	Puyallup, WA 98371
Legal Phone Number:	(360)697-4000
Legal Effective Date:	01/21/1998
Land Organization Name:	Good Samaritan Healthcare
Land Organization Type:	Private
Land Contact:	Not reported
Land Address:	407 14th Ave SE
Land City,State,Zip:	Puyallup, WA 98371
Land Phone Number:	(360)697-4000
Operator Organization Name:	Good Samaritan Healthcare
Operator Organization Type:	Private
Operator:	Not reported
Operator Address:	407 14th Ave SE
Operator Address 2:	Not reported
Operator City,State,Zip:	Puyallup, WA 98371
Operator Phone Number:	(360)697-4000
Operator Effective Date:	Not reported
Site Contact:	Jay Rothaus
Site Contact Address:	602 13th Ave SE
Contact City,State,Zip:	Puyallup, WA 98371
Site Contact Phone Number:	(360)697-1797
Site Contact Email:	jayrothaus@goodsamhealth.org
Gen Status Code:	SQG
Monthly Generation:	No
Batch Generation:	Yes
One Time Generation:	No
Transport Own Waste:	No
Tranports Other Waste:	No
Recycler Onsite:	No
Transfer Facility:	No
Other Exemption:	Not reported
UW Battery Gen:	No
Used Oil Transporter:	No
Used Oil Transfer Facility:	No
Used Oil Processor:	No
Used Oil Refiner:	No
Used Oil Fuel Marketer Directs Shipments:	No
Used Oil Fuel Marketer Meets Specs:	No
Site Contact Address 2:	Not reported
SIC Code:	Not reported
CRK Number:	Not reported
Active:	Not reported
CAS Number:	Not reported
Chemical Name:	Not reported
EHS:	Not reported
EHS CAS Number:	Not reported
EHS Name:	Not reported

Map ID
 Direction
 Distance
 Elevation

MAP FINDINGS

Site

Database(s)

EDR ID Number
 EPA ID Number

A2 ESE < 1/8 0.029 mi. 153 ft. Relative: Higher Actual: 47 ft.	GOOD SAMARITAN HEALTHCARE KIRK BLDG 315 PIONEER AVE PUYALLUP, WA 98371 Site 2 of 5 in cluster A RCRA NonGen / NLR: Date Form Received by Agency: Handler Name: Handler Address: Handler City,State,Zip: EPA ID: Contact Name: Contact Address: Contact City,State,Zip: Contact Telephone: Contact Fax: Contact Email: Contact Title: EPA Region: Land Type: Federal Waste Generator Description: Non-Notifier: Biennial Report Cycle: Accessibility: Active Site Indicator: State District Owner: State District: Mailing Address: Mailing City,State,Zip: Owner Name: Owner Type: Operator Name: Operator Type: Short-Term Generator Activity: Importer Activity: Mixed Waste Generator: Transporter Activity: Transfer Facility Activity: Recycler Activity with Storage: Small Quantity On-Site Burner Exemption: Smelting Melting and Refining Furnace Exemption: Underground Injection Control: Off-Site Waste Receipt: Universal Waste Indicator: Universal Waste Destination Facility: Federal Universal Waste: Active Site Fed-Reg Treatment Storage and Disposal Facility: Active Site Converter Treatment storage and Disposal Facility: Active Site State-Reg Treatment Storage and Disposal Facility: Active Site State-Reg Handler: Federal Facility Indicator: Hazardous Secondary Material Indicator: Sub-Part K Indicator: Commercial TSD Indicator: Treatment Storage and Disposal Type: 2018 GPRA Permit Baseline: 2018 GPRA Renewals Baseline: Permit Renewals Workload Universe:	RCRA NonGen / NLR 20060228 GOOD SAMARITAN HEALTHCARE KIRK BLDG 315 PIONEER AVE PUYALLUP, WA 98371 WAH000025602 JAY ROTHHAUS 602 13TH AVE SE PUYALLUP, WA 98371 360-697-1797 Not reported JAYROTHHAUS@GOODSAMHEALTH.ORG PROJECT ENGINEER 10 Private Not a generator, verified Not reported Not reported Not reported Not reported WA SWRO PO BOX 1247 PUYALLUP, WA 98371 GOOD SAMARITAN HEALTHCARE Private GOOD SAMARITAN HEALTHCARE Private No No No No No No No No No No No No No No No No No No Not reported Not reported Not reported --- Not reported NN Not reported No Not reported Not on the Baseline Not on the Baseline Not reported	1010338150 WAH000025602
--	--	---	----------------------------

Map ID
 Direction
 Distance
 Elevation

MAP FINDINGS

Site

Database(s)

EDR ID Number
 EPA ID Number

GOOD SAMARITAN HEALTHCARE KIRK BLDG (Continued)

1010338150

Permit Workload Universe:	Not reported
Permit Progress Universe:	Not reported
Post-Closure Workload Universe:	Not reported
Closure Workload Universe:	Not reported
202 GPRA Corrective Action Baseline:	No
Corrective Action Workload Universe:	No
Subject to Corrective Action Universe:	No
Non-TSDFs Where RCRA CA has Been Imposed Universe:	No
TSDFs Potentially Subject to CA Under 3004 (u)/(v) Universe:	No
TSDFs Only Subject to CA under Discretionary Auth Universe:	No
Corrective Action Priority Ranking:	No NCAPS ranking
Environmental Control Indicator:	No
Institutional Control Indicator:	No
Human Exposure Controls Indicator:	N/A
Groundwater Controls Indicator:	N/A
Operating TSDF Universe:	Not reported
Full Enforcement Universe:	Not reported
Significant Non-Complier Universe:	No
Unaddressed Significant Non-Complier Universe:	No
Addressed Significant Non-Complier Universe:	No
Significant Non-Complier With a Compliance Schedule Universe:	No
Financial Assurance Required:	Not reported
Handler Date of Last Change:	20190225
Recognized Trader-Importer:	No
Recognized Trader-Exporter:	No
Importer of Spent Lead Acid Batteries:	No
Exporter of Spent Lead Acid Batteries:	No
Recycler Activity Without Storage:	No
Manifest Broker:	No
Sub-Part P Indicator:	No

Biennial: List of Years

Year: 2005

[Click Here for Biennial Reporting System Data:](#)

Hazardous Waste Summary:

Waste Code: D001
 Waste Description: IGNITABLE WASTE

Waste Code: D002
 Waste Description: CORROSIVE WASTE

Waste Code: D008
 Waste Description: LEAD

Waste Code: D018
 Waste Description: BENZENE

Waste Code: F002
 Waste Description: THE FOLLOWING SPENT HALOGENATED SOLVENTS: TETRACHLOROETHYLENE, METHYLENE CHLORIDE, TRICHLOROETHYLENE, 1,1,1-TRICHLOROETHANE, CHLOROBENZENE, 1,1,2-TRICHLORO-1,2,2-TRIFLUOROETHANE, ORTHO-DICHLOROBENZENE, TRICHLOROFLUOROMETHANE, AND 1,1,2, TRICHLOROETHANE; ALL SPENT SOLVENT MIXTURES/BLENDS CONTAINING, BEFORE USE, A TOTAL OF TEN PERCENT OR MORE (BY VOLUME) OF ONE OR MORE OF THE

Map ID
Direction
Distance
Elevation

MAP FINDINGS

Site

Database(s)

EDR ID Number
EPA ID Number

GOOD SAMARITAN HEALTHCARE KIRK BLDG (Continued)

1010338150

ABOVE HALOGENATED SOLVENTS OR THOSE SOLVENTS LISTED IN F001, F004, AND F005; AND STILL BOTTOMS FROM THE RECOVERY OF THESE SPENT SOLVENTS AND SPENT SOLVENT MIXTURES.

Handler - Owner Operator:

Owner/Operator Indicator:	Owner
Owner/Operator Name:	GOOD SAMARITAN HEALTHCARE
Legal Status:	Private
Date Became Current:	Not reported
Date Ended Current:	Not reported
Owner/Operator Address:	407 14TH AVE SE
Owner/Operator City,State,Zip:	PUYALLUP, WA 98371
Owner/Operator Telephone:	360-697-4000
Owner/Operator Telephone Ext:	Not reported
Owner/Operator Fax:	Not reported
Owner/Operator Email:	Not reported

Owner/Operator Indicator:	Operator
Owner/Operator Name:	GOOD SAMARITAN HEALTHCARE
Legal Status:	Private
Date Became Current:	Not reported
Date Ended Current:	Not reported
Owner/Operator Address:	407 14TH AVE SE
Owner/Operator City,State,Zip:	PUYALLUP, WA 98371
Owner/Operator Telephone:	360-697-4000
Owner/Operator Telephone Ext:	Not reported
Owner/Operator Fax:	Not reported
Owner/Operator Email:	Not reported

Owner/Operator Indicator:	Owner
Owner/Operator Name:	GOOD SAMARITAN G
Legal Status:	Private
Date Became Current:	19980121
Date Ended Current:	Not reported
Owner/Operator Address:	407 14TH AVE SE
Owner/Operator City,State,Zip:	PUYALLUP, WA 98371
Owner/Operator Telephone:	360-697-4000
Owner/Operator Telephone Ext:	Not reported
Owner/Operator Fax:	Not reported
Owner/Operator Email:	Not reported

Owner/Operator Indicator:	Operator
Owner/Operator Name:	GOOD SAMARITAN G
Legal Status:	Private
Date Became Current:	19000101
Date Ended Current:	Not reported
Owner/Operator Address:	407 14TH AVE SE
Owner/Operator City,State,Zip:	PUYALLUP, WA 98371
Owner/Operator Telephone:	360-697-4000
Owner/Operator Telephone Ext:	Not reported
Owner/Operator Fax:	Not reported
Owner/Operator Email:	Not reported

Owner/Operator Indicator:	Owner
Owner/Operator Name:	GOOD SAMARITAN HEALTHCARE
Legal Status:	Private
Date Became Current:	19980121

Map ID
Direction
Distance
Elevation

MAP FINDINGS

Site

Database(s)

EDR ID Number
EPA ID Number

GOOD SAMARITAN HEALTHCARE KIRK BLDG (Continued)

1010338150

Date Ended Current:	Not reported
Owner/Operator Address:	407 14TH AVE SE
Owner/Operator City,State,Zip:	PUYALLUP, WA 98371
Owner/Operator Telephone:	360-697-4000
Owner/Operator Telephone Ext:	Not reported
Owner/Operator Fax:	Not reported
Owner/Operator Email:	Not reported
Owner/Operator Indicator:	Owner
Owner/Operator Name:	GOOD SAMARITAN HEALTHCARE
Legal Status:	Private
Date Became Current:	20051231
Date Ended Current:	Not reported
Owner/Operator Address:	407 14TH AVE SE
Owner/Operator City,State,Zip:	PUYALLUP, WA 98371
Owner/Operator Telephone:	360-697-4000
Owner/Operator Telephone Ext:	Not reported
Owner/Operator Fax:	Not reported
Owner/Operator Email:	Not reported
Owner/Operator Indicator:	Operator
Owner/Operator Name:	GOOD SAMARITAN HEALTHCARE
Legal Status:	Private
Date Became Current:	Not reported
Date Ended Current:	Not reported
Owner/Operator Address:	407 14TH AVE SE
Owner/Operator City,State,Zip:	PUYALLUP, WA 98371
Owner/Operator Telephone:	360-697-4000
Owner/Operator Telephone Ext:	Not reported
Owner/Operator Fax:	Not reported
Owner/Operator Email:	Not reported
Owner/Operator Indicator:	Operator
Owner/Operator Name:	GOOD SAMARITAN HEALTHCARE
Legal Status:	Private
Date Became Current:	Not reported
Date Ended Current:	Not reported
Owner/Operator Address:	407 14TH AVE SE
Owner/Operator City,State,Zip:	PUYALLUP, WA 98371
Owner/Operator Telephone:	360-697-4000
Owner/Operator Telephone Ext:	Not reported
Owner/Operator Fax:	Not reported
Owner/Operator Email:	Not reported
Owner/Operator Indicator:	Owner
Owner/Operator Name:	GOOD SAMARITAN HEALTHCARE
Legal Status:	Private
Date Became Current:	19980121
Date Ended Current:	Not reported
Owner/Operator Address:	407 14TH AVE SE
Owner/Operator City,State,Zip:	PUYALLUP, WA 98371
Owner/Operator Telephone:	360-697-4000
Owner/Operator Telephone Ext:	Not reported
Owner/Operator Fax:	Not reported
Owner/Operator Email:	Not reported
Owner/Operator Indicator:	Owner

Map ID
Direction
Distance
Elevation

MAP FINDINGS

Site

Database(s)

EDR ID Number
EPA ID Number

GOOD SAMARITAN HEALTHCARE KIRK BLDG (Continued)

1010338150

Owner/Operator Name: GOOD SAMARITAN HEALTHCARE
Legal Status: Private
Date Became Current: Not reported
Date Ended Current: Not reported
Owner/Operator Address: 407 14TH AVE SE
Owner/Operator City,State,Zip: PUYALLUP, WA 98371
Owner/Operator Telephone: 360-697-4000
Owner/Operator Telephone Ext: Not reported
Owner/Operator Fax: Not reported
Owner/Operator Email: Not reported

Owner/Operator Indicator: Owner
Owner/Operator Name: GOOD SAMARITAN HEALTHCARE
Legal Status: Private
Date Became Current: 20051231
Date Ended Current: Not reported
Owner/Operator Address: 407 14TH AVE SE
Owner/Operator City,State,Zip: PUYALLUP, WA 98371
Owner/Operator Telephone: 360-697-4000
Owner/Operator Telephone Ext: Not reported
Owner/Operator Fax: Not reported
Owner/Operator Email: Not reported

Owner/Operator Indicator: Operator
Owner/Operator Name: GOOD SAMARITAN HEALTHCARE
Legal Status: Private
Date Became Current: Not reported
Date Ended Current: Not reported
Owner/Operator Address: 407 14TH AVE SE
Owner/Operator City,State,Zip: PUYALLUP, WA 98371
Owner/Operator Telephone: 360-697-4000
Owner/Operator Telephone Ext: Not reported
Owner/Operator Fax: Not reported
Owner/Operator Email: Not reported

Owner/Operator Indicator: Owner
Owner/Operator Name: GOOD SAMARITAN HEALTHCARE
Legal Status: Private
Date Became Current: 19980121
Date Ended Current: Not reported
Owner/Operator Address: 407 14TH AVE SE
Owner/Operator City,State,Zip: PUYALLUP, WA 98371
Owner/Operator Telephone: Not reported
Owner/Operator Telephone Ext: Not reported
Owner/Operator Fax: Not reported
Owner/Operator Email: Not reported

Owner/Operator Indicator: Operator
Owner/Operator Name: GOOD SAMARITAN HEALTHCARE
Legal Status: Private
Date Became Current: 19000101
Date Ended Current: Not reported
Owner/Operator Address: 407 14TH AVE SE
Owner/Operator City,State,Zip: PUYALLUP, WA 98371
Owner/Operator Telephone: Not reported
Owner/Operator Telephone Ext: Not reported
Owner/Operator Fax: Not reported

Map ID
Direction
Distance
Elevation

MAP FINDINGS

Site

Database(s)

EDR ID Number
EPA ID Number

GOOD SAMARITAN HEALTHCARE KIRK BLDG (Continued)

1010338150

Owner/Operator Email: Not reported

Historic Generators:

Receive Date: 20060227
Handler Name: GOOD SAMARITAN HEALTHCARE KIRK BLDG
Federal Waste Generator Description: Not a generator, verified
State District Owner: WA
Large Quantity Handler of Universal Waste: No
Recognized Trader Importer: No
Recognized Trader Exporter: No
Spent Lead Acid Battery Importer: No
Spent Lead Acid Battery Exporter: No
Current Record: No
Non Storage Recycler Activity: Not reported
Electronic Manifest Broker: Not reported

Receive Date: 20060227
Handler Name: GOOD SAMARITAN HEALTHCARE KIRK BLDG
Federal Waste Generator Description: Not a generator, verified
State District Owner: WA
Large Quantity Handler of Universal Waste: No
Recognized Trader Importer: No
Recognized Trader Exporter: No
Spent Lead Acid Battery Importer: No
Spent Lead Acid Battery Exporter: No
Current Record: No
Non Storage Recycler Activity: Not reported
Electronic Manifest Broker: Not reported

Receive Date: 20060228
Handler Name: GOOD SAMARITAN HEALTHCARE KIRK BLDG
Federal Waste Generator Description: Not a generator, verified
State District Owner: WA
Large Quantity Handler of Universal Waste: No
Recognized Trader Importer: Not reported
Recognized Trader Exporter: Not reported
Spent Lead Acid Battery Importer: Not reported
Spent Lead Acid Battery Exporter: Not reported
Current Record: Yes
Non Storage Recycler Activity: Not reported
Electronic Manifest Broker: Not reported

Receive Date: 20050310
Handler Name: GOOD SAMARITAN HEALTHCARE KIRK BLDG
Federal Waste Generator Description: Small Quantity Generator
State District Owner: WA
Large Quantity Handler of Universal Waste: No
Recognized Trader Importer: No
Recognized Trader Exporter: No
Spent Lead Acid Battery Importer: No
Spent Lead Acid Battery Exporter: No
Current Record: No
Non Storage Recycler Activity: Not reported
Electronic Manifest Broker: Not reported

Receive Date: 20060227
Handler Name: GOOD SAMARITAN HEALTHCARE KIRK BLDG

Map ID
Direction
Distance
Elevation

MAP FINDINGS

Site

Database(s)

EDR ID Number
EPA ID Number

GOOD SAMARITAN HEALTHCARE KIRK BLDG (Continued)

1010338150

Federal Waste Generator Description: Conditionally Exempt Small Quantity Generator
State District Owner: WA
Large Quantity Handler of Universal Waste: No
Recognized Trader Importer: Not reported
Recognized Trader Exporter: Not reported
Spent Lead Acid Battery Importer: Not reported
Spent Lead Acid Battery Exporter: Not reported
Current Record: No
Non Storage Recycler Activity: Not reported
Electronic Manifest Broker: Not reported

Receive Date: 20051231
Handler Name: GOOD SAMARITAN HEALTHCARE KIRK BLDG
Federal Waste Generator Description: Not a generator, verified
State District Owner: WA
Large Quantity Handler of Universal Waste: No
Recognized Trader Importer: No
Recognized Trader Exporter: No
Spent Lead Acid Battery Importer: No
Spent Lead Acid Battery Exporter: No
Current Record: No
Non Storage Recycler Activity: Not reported
Electronic Manifest Broker: Not reported

List of NAICS Codes and Descriptions:

NAICS Code: 62211
NAICS Description: GENERAL MEDICAL AND SURGICAL HOSPITALS

NAICS Code: 622110
NAICS Description: GENERAL MEDICAL AND SURGICAL HOSPITALS

Facility Has Received Notices of Violations:

Violations: No Violations Found

Evaluation Action Summary:

Evaluations: No Evaluations Found

A3
East
< 1/8
0.033 mi.
175 ft.

FIRE STATION UST 6036
311 W PIONEER WAY
PUYALLUP, WA 98371
Site 3 of 5 in cluster A

LUST 1007072840
UST N/A
ALLSITES
CSCSL NFA
FINDS

Relative:
Higher
Actual:
47 ft.

LUST:
Name: PUYALLUP CITY OF FIRE STATION
Address: 311 W PIONEER WAY
City,State,Zip: PUYALLUP, WA 98371
Facility ID: 31652621
Lust Status Type: LUST - NFA
Cleanup Site ID: 8679
Cleanup Unit Type: Not reported
Process Type: Not reported
Cleanup Unit Name: FIRE STATION,FIRE STATION UST 6036
Response Section: Southwest
Release Date: 08/24/1992

Map ID
Direction
Distance
Elevation

MAP FINDINGS

Site

Database(s)

EDR ID Number
EPA ID Number

FIRE STATION UST 6036 (Continued)

1007072840

Lust Date: 08/29/2012
Region: Southwest
Lust ID: 2138
UST ID: 6036
Contaminant Name: Benzene
Ground Water: Not reported
Surface Water: Not reported
Soil: Below Cleanup Levels
Sediment: Not reported
Air: Not reported
Bedrock: Not reported
Lat/Long: 47.19102 / -122.29718

Name: PUYALLUP CITY OF FIRE STATION
Address: 311 W PIONEER WAY
City,State,Zip: PUYALLUP, WA 98371
Facility ID: 31652621
Lust Status Type: LUST - NFA
Cleanup Site ID: 8679
Cleanup Unit Type: Not reported
Process Type: Not reported
Cleanup Unit Name: FIRE STATION,FIRE STATION UST 6036
Response Section: Southwest
Release Date: 08/24/1992
Lust Date: 08/29/2012
Region: Southwest
Lust ID: 2138
UST ID: 6036
Contaminant Name: Petroleum-Diesel
Ground Water: Not reported
Surface Water: Not reported
Soil: Below Cleanup Levels
Sediment: Not reported
Air: Not reported
Bedrock: Not reported
Lat/Long: 47.19102 / -122.29718

Name: PUYALLUP CITY OF FIRE STATION
Address: 311 W PIONEER WAY
City,State,Zip: PUYALLUP, WA 98371
Facility ID: 31652621
Lust Status Type: LUST - NFA
Cleanup Site ID: 8679
Cleanup Unit Type: Not reported
Process Type: Not reported
Cleanup Unit Name: FIRE STATION,FIRE STATION UST 6036
Response Section: Southwest
Release Date: 08/24/1992
Lust Date: 08/29/2012
Region: Southwest
Lust ID: 2138
UST ID: 6036
Contaminant Name: Petroleum-Gasoline
Ground Water: Not reported
Surface Water: Not reported
Soil: Below Cleanup Levels
Sediment: Not reported

Map ID
Direction
Distance
Elevation

MAP FINDINGS

Site

Database(s)

EDR ID Number
EPA ID Number

FIRE STATION UST 6036 (Continued)

1007072840

Air: Not reported
Bedrock: Not reported
Lat/Long: 47.19102 / -122.29718

Name: PUYALLUP CITY OF FIRE STATION
Address: 311 W PIONEER WAY
City,State,Zip: PUYALLUP, WA 98371
Facility ID: 31652621
Lust Status Type: LUST - NFA
Cleanup Site ID: 8679
Cleanup Unit Type: Not reported
Process Type: Not reported
Cleanup Unit Name: FIRE STATION,FIRE STATION UST 6036
Response Section: Southwest
Release Date: 08/24/1992
Lust Date: 08/29/2012
Region: Southwest
Lust ID: 2138
UST ID: 6036
Contaminant Name: Lead
Ground Water: Not reported
Surface Water: Not reported
Soil: Below Cleanup Levels
Sediment: Not reported
Air: Not reported
Bedrock: Not reported
Lat/Long: 47.19102 / -122.29718

Name: PUYALLUP CITY OF FIRE STATION
Address: 311 W PIONEER WAY
City,State,Zip: PUYALLUP, WA 98371
Facility ID: 31652621
Lust Status Type: LUST - NFA
Cleanup Site ID: 8679
Cleanup Unit Type: Not reported
Process Type: Not reported
Cleanup Unit Name: FIRE STATION,FIRE STATION UST 6036
Response Section: Southwest
Release Date: 08/24/1992
Lust Date: 08/29/2012
Region: Southwest
Lust ID: 2138
UST ID: 6036
Contaminant Name: Petroleum-Other
Ground Water: Below Cleanup Levels
Surface Water: Not reported
Soil: Not reported
Sediment: Not reported
Air: Not reported
Bedrock: Not reported
Lat/Long: 47.19102 / -122.29718

Name: PUYALLUP CITY OF FIRE STATION
Address: 311 W PIONEER WAY
City,State,Zip: PUYALLUP, WA 98371
Facility ID: 31652621
Lust Status Type: LUST - NFA

Map ID
Direction
Distance
Elevation

MAP FINDINGS

Site

Database(s)

EDR ID Number
EPA ID Number

FIRE STATION UST 6036 (Continued)

1007072840

Cleanup Site ID: 8679
Cleanup Unit Type: Not reported
Process Type: Not reported
Cleanup Unit Name: FIRE STATION,FIRE STATION UST 6036
Response Section: Southwest
Release Date: 08/24/1992
Lust Date: 08/29/2012
Region: Southwest
Lust ID: 2138
UST ID: 6036
Contaminant Name: Other Non-Halogenated Organics
Ground Water: Not reported
Surface Water: Not reported
Soil: Below Cleanup Levels
Sediment: Not reported
Air: Not reported
Bedrock: Not reported
Lat/Long: 47.19102 / -122.29718

UST:

Name: FIRE STATION
Address: 311 W PIONEER WAY
City: PUYALLUP
Zip: 98371
Facility ID: 31652621
Site Id: 6036
Decimal Latitude: 47.19102
Decimal Longitude: -122.29718

Tank Name: 2
Tag Number: Not reported
Tank Status: Removed
Tank Status Date: 08/06/1996
Tank Install Date: 12/31/1964
Tank Closure Date: Not reported
Capacity Range: 111 TO 1,100 Gallons
Tank Permit Expiration Date: Not reported
Tank Upgrade Date: Not reported
Tank Spill Prevention: Not reported
Tank Overfill Prevention: Not reported
Tank Material: Not reported
Tank Construction: Not reported
Tank Tightness Test: Not reported
Tank Corrosion Protection: Not reported
Tank Manifold: Not reported
Tank Release Detection: Not reported
Tank SFC Type: Not reported
Pipe Material: Not reported
Pipe Construction: Not reported
Pipe Primary Release Detection: Not reported
Pipe Second Release Detection: Not reported
Pipe Corrosion Protection: Not reported
Pipe Pumping System: Not reported
Responsible Unit: Southwest
Dispencer/Pump SFC Type: Not reported
Region: Southwest
Is Active: False

Map ID
Direction
Distance
Elevation

MAP FINDINGS

Site

Database(s)

EDR ID Number
EPA ID Number

FIRE STATION UST 6036 (Continued)

1007072840

Actual Capacity: Not reported
Pipe Install Date: Not reported
Turbine Sump Construction: Not reported
Compartment Number: 1
Stored Substance: Heating Fuel
Used Substance: Not reported
Compartment Capacity: Not reported

Name: FIRE STATION
Address: 311 W PIONEER WAY
City: PUYALLUP
Zip: 98371

Tank Name: FS-1000
Tag Number: Not reported
Tank Status: Removed
Tank Status Date: 08/06/1996
Tank Install Date: 12/31/1964
Tank Closure Date: Not reported
Capacity Range: Not reported
Tank Permit Expiration Date: Not reported
Tank Upgrade Date: Not reported
Tank Spill Prevention: Not reported
Tank Overfill Prevention: Not reported
Tank Material: Not reported
Tank Construction: Not reported
Tank Tightness Test: Not reported
Tank Corrosion Protection: Not reported
Tank Manifold: Not reported
Tank Release Detection: Not reported
Tank SFC Type: Not reported
Pipe Material: Not reported
Pipe Construction: Not reported
Pipe Primary Release Detection: Not reported
Pipe Second Release Detection: Not reported
Pipe Corrosion Protection: Not reported
Pipe Pumping System: Not reported
Responsible Unit: Southwest
Dispenser/Pump SFC Type: Not reported
Region: Southwest
Is Active: False
Actual Capacity: Not reported
Pipe Install Date: Not reported
Turbine Sump Construction: Not reported
Compartment Number: 1
Stored Substance: Not reported
Used Substance: Not reported
Compartment Capacity: Not reported

ALLSITES:

Name: FIRE STATION UST 6036
Facility Id: 31652621

Interaction: 37472
Interaction 1: I
Interaction 2: LUST
Ecology Program: TOXICS

Map ID
Direction
Distance
Elevation

MAP FINDINGS

Site

Database(s)

EDR ID Number
EPA ID Number

FIRE STATION UST 6036 (Continued)

1007072840

Program Data: ISIS
Facility Alt.: Not reported
Program ID: 6036
Date Interaction: 1992-08-24 00:00:00
Date Interaction 3: LUST Facility
Latitude: 47.191014400999997
Longitude: -122.29716521

Interaction: 37473
Interaction 1: A
Interaction 2: UST
Ecology Program: TOXICS
Program Data: UST
Facility Alt.: Not reported
Program ID: 6036
Date Interaction: 2000-03-20 00:00:00
Date Interaction 3: Underground Storage Tank
Latitude: 47.191014400999997
Longitude: -122.29716521

CSCSL NFA:

Name: PUYALLUP CITY OF FIRE STATION
Address: 311 W PIONEER WAY
City,State,Zip: PUYALLUP, WA 98371
Facility/Site Id: 31652621
CS Id: 8679
NFA Date: 08/29/2012
Alternate Site Names: FIRE STATION,FIRE STATION UST 6036
NFA Reason: NFA-Initial Investigation
Site Status: NFA
Region: Southwest
Contaminant Name: Benzene
Ground Water: Not reported
Surface Water: Not reported
Soil: Below Cleanup Levels
Sediment: Not reported
Air: Not reported
Bedrock: Not reported
Latitude: 47.19102
Longitude: -122.29718

Name: PUYALLUP CITY OF FIRE STATION
Address: 311 W PIONEER WAY
City,State,Zip: PUYALLUP, WA 98371
Facility/Site Id: 31652621
CS Id: 8679
NFA Date: 08/29/2012
Alternate Site Names: FIRE STATION,FIRE STATION UST 6036
NFA Reason: NFA-Initial Investigation
Site Status: NFA
Region: Southwest
Contaminant Name: Lead
Ground Water: Not reported
Surface Water: Not reported
Soil: Below Cleanup Levels

Map ID
Direction
Distance
Elevation

MAP FINDINGS

Site

Database(s)

EDR ID Number
EPA ID Number

FIRE STATION UST 6036 (Continued)

1007072840

Sediment: Not reported
Air: Not reported
Bedrock: Not reported
Latitude: 47.19102
Longitude: -122.29718

Name: PUYALLUP CITY OF FIRE STATION
Address: 311 W PIONEER WAY
City,State,Zip: PUYALLUP, WA 98371
Facility/Site Id: 31652621
CS Id: 8679
NFA Date: 08/29/2012
Alternate Site Names: FIRE STATION,FIRE STATION UST 6036
NFA Reason: NFA-Initial Investigation
Site Status: NFA
Region: Southwest
Contaminant Name: Other Non-Halogenated Organics
Ground Water: Not reported
Surface Water: Not reported
Soil: Below Cleanup Levels
Sediment: Not reported
Air: Not reported
Bedrock: Not reported
Latitude: 47.19102
Longitude: -122.29718

Name: PUYALLUP CITY OF FIRE STATION
Address: 311 W PIONEER WAY
City,State,Zip: PUYALLUP, WA 98371
Facility/Site Id: 31652621
CS Id: 8679
NFA Date: 08/29/2012
Alternate Site Names: FIRE STATION,FIRE STATION UST 6036
NFA Reason: NFA-Initial Investigation
Site Status: NFA
Region: Southwest
Contaminant Name: Petroleum-Diesel
Ground Water: Not reported
Surface Water: Not reported
Soil: Below Cleanup Levels
Sediment: Not reported
Air: Not reported
Bedrock: Not reported
Latitude: 47.19102
Longitude: -122.29718

Name: PUYALLUP CITY OF FIRE STATION
Address: 311 W PIONEER WAY
City,State,Zip: PUYALLUP, WA 98371
Facility/Site Id: 31652621
CS Id: 8679
NFA Date: 08/29/2012
Alternate Site Names: FIRE STATION,FIRE STATION UST 6036
NFA Reason: NFA-Initial Investigation
Site Status: NFA
Region: Southwest
Contaminant Name: Petroleum-Gasoline

Map ID
Direction
Distance
Elevation

MAP FINDINGS

Site

Database(s)

EDR ID Number
EPA ID Number

FIRE STATION UST 6036 (Continued)

1007072840

Ground Water: Not reported
Surface Water: Not reported
Soil: Below Cleanup Levels
Sediment: Not reported
Air: Not reported
Bedrock: Not reported
Latitude: 47.19102
Longitude: -122.29718

Name: PUYALLUP CITY OF FIRE STATION
Address: 311 W PIONEER WAY
City,State,Zip: PUYALLUP, WA 98371
Facility/Site Id: 31652621
CS Id: 8679
NFA Date: 08/29/2012
Alternate Site Names: FIRE STATION,FIRE STATION UST 6036
NFA Reason: NFA-Initial Investigation
Site Status: NFA
Region: Southwest
Contaminant Name: Petroleum-Other
Ground Water: Below Cleanup Levels
Surface Water: Not reported
Soil: Not reported
Sediment: Not reported
Air: Not reported
Bedrock: Not reported
Latitude: 47.19102
Longitude: -122.29718

FINDS:

Registry ID: 110015494696

Click Here:

Environmental Interest/Information System:

Washington Facility / Site Identification System (WA-FSIS) provides a means to query and display data maintained by the Washington Department of Ecology. This system contains key information for each facility/site that is currently, or has been, of interest to the Air Quality, Dam Safety, Hazardous Waste, Toxics Cleanup, and Water Quality Programs.

[Click this hyperlink](#) while viewing on your computer to access additional FINDS: detail in the EDR Site Report.

A4
East
< 1/8
0.033 mi.
175 ft.

PUBLIC SAFETY BUILDING
311 W. PIONEER
PUYALLUP, WA 98371

ICR S104487256
N/A

Site 4 of 5 in cluster A

Relative:
Higher
Actual:
47 ft.

ICR:
Date Ecology Received Report: 12/01/92
Contaminants Found at Site: Petroleum products
Media Contaminated: Soil
Waste Management: Tank
Region: South Western
Type of Report Ecology Received: Interim cleanup report
Site Register Issue: 92-38

MAP FINDINGS

Map ID
 Direction
 Distance
 Elevation

Site

Database(s)

EDR ID Number
 EPA ID Number

PUBLIC SAFETY BUILDING (Continued)

S104487256

County Code: 27
 Contact: Not reported
 Report Title: Not reported

A5
ESE
< 1/8
0.061 mi.
320 ft.

3RD ST SW
PUYALLUP, WA 98371
Site 5 of 5 in cluster A

ALLSITES S113831455
N/A

Relative:
Higher
Actual:
47 ft.

ALLSITES:
 Name: 3RD ST SW
 Facility Id: 8708

 Interaction: 104783
 Interaction 1: I
 Interaction 2: CONSTSWGP
 Ecology Program: WATQUAL
 Program Data: PARIS
 Facility Alt.: 3rd ST SW
 Program ID: WAR126968
 Date Interaction: 2013-05-13 00:00:00
 Date Interaction 3: Construction SW GP
 Latitude: 47.190422753999997
 Longitude: -122.29635785000001

B6
NW
< 1/8
0.062 mi.
327 ft.

LES SCHWAB TIRE CENTER
5TH & E. MAIN
PUYALLUP, WA 98371
Site 1 of 2 in cluster B

ICR S105454190
N/A

Relative:
Higher
Actual:
47 ft.

ICR:
 Date Ecology Received Report: 07/21/98
 Contaminants Found at Site: Petroleum products
 Media Contaminated: Soil
 Waste Management: Tank
 Region: South Western
 Type of Report Ecology Received: Final cleanup report
 Site Register Issue: 98-06
 County Code: 27
 Contact: Not reported
 Report Title: Not reported

MAP FINDINGS

Map ID Direction Distance Elevation		Database(s)	EDR ID Number EPA ID Number
--	--	-------------	--------------------------------

B7 NW < 1/8 0.062 mi. 327 ft.	SHAUB ELLISON CO UST 4882 5TH & E MAIN PUYALLUP, WA 98371 Site 2 of 2 in cluster B	LUST UST ALLSITES CSCSL NFA FINDS	1007071206 N/A
---	--	--	---------------------------

**Relative:
Higher

Actual:
47 ft.**

LUST:

Name:	LES SCHWAB TIRE CENTER
Address:	5TH & E MAIN
City,State,Zip:	PUYALLUP, WA 98371
Facility ID:	41634645
Lust Status Type:	LUST - NFA
Cleanup Site ID:	9054
Cleanup Unit Type:	Not reported
Process Type:	Not reported
Cleanup Unit Name:	SHAUB ELLISON CO PUYALLUP,SHAUB ELLISON CO UST 4882
Response Section:	Southwest
Release Date:	02/28/1989
Lust Date:	08/31/2012
Region:	Southwest
Lust ID:	2016
UST ID:	4882
Contaminant Name:	Lead
Ground Water:	Not reported
Surface Water:	Not reported
Soil:	Below Cleanup Levels
Sediment:	Not reported
Air:	Not reported
Bedrock:	Not reported
Lat/Long:	47.191 / -122.28856

Name:	LES SCHWAB TIRE CENTER
Address:	5TH & E MAIN
City,State,Zip:	PUYALLUP, WA 98371
Facility ID:	41634645
Lust Status Type:	LUST - NFA
Cleanup Site ID:	9054
Cleanup Unit Type:	Not reported
Process Type:	Not reported
Cleanup Unit Name:	SHAUB ELLISON CO PUYALLUP,SHAUB ELLISON CO UST 4882
Response Section:	Southwest
Release Date:	02/28/1989
Lust Date:	08/31/2012
Region:	Southwest
Lust ID:	2016
UST ID:	4882
Contaminant Name:	Other Non-Halogenated Organics
Ground Water:	Below Cleanup Levels
Surface Water:	Not reported
Soil:	Remediated-Below
Sediment:	Not reported
Air:	Not reported
Bedrock:	Not reported
Lat/Long:	47.191 / -122.28856

Name:	LES SCHWAB TIRE CENTER
Address:	5TH & E MAIN
City,State,Zip:	PUYALLUP, WA 98371
Facility ID:	41634645

Map ID
Direction
Distance
Elevation

MAP FINDINGS

Site

Database(s)

EDR ID Number
EPA ID Number

SHAUB ELLISON CO UST 4882 (Continued)

1007071206

Lust Status Type: LUST - NFA
Cleanup Site ID: 9054
Cleanup Unit Type: Not reported
Process Type: Not reported
Cleanup Unit Name: SHAUB ELLISON CO PUYALLUP,SHAUB ELLISON CO UST 4882
Response Section: Southwest
Release Date: 02/28/1989
Lust Date: 08/31/2012
Region: Southwest
Lust ID: 2016
UST ID: 4882
Contaminant Name: Benzene
Ground Water: Below Cleanup Levels
Surface Water: Not reported
Soil: Remediated-Below
Sediment: Not reported
Air: Not reported
Bedrock: Not reported
Lat/Long: 47.191 / -122.28856

Name: LES SCHWAB TIRE CENTER
Address: 5TH & E MAIN
City,State,Zip: PUYALLUP, WA 98371
Facility ID: 41634645
Lust Status Type: LUST - NFA
Cleanup Site ID: 9054
Cleanup Unit Type: Not reported
Process Type: Not reported
Cleanup Unit Name: SHAUB ELLISON CO PUYALLUP,SHAUB ELLISON CO UST 4882
Response Section: Southwest
Release Date: 02/28/1989
Lust Date: 08/31/2012
Region: Southwest
Lust ID: 2016
UST ID: 4882
Contaminant Name: Petroleum-Gasoline
Ground Water: Below Cleanup Levels
Surface Water: Not reported
Soil: Remediated-Below
Sediment: Not reported
Air: Not reported
Bedrock: Not reported
Lat/Long: 47.191 / -122.28856

UST:
Name: SHAUB ELLISON CO PUYALLUP
Address: 5TH & E MAIN
City: PUYALLUP
Zip: 98371
Facility ID: 41634645
Site Id: 4882
Decimal Latitude: 47.191
Decimal Longitude: -122.28856

Tank Name: 1
Tag Number: Not reported
Tank Status: Removed

Map ID
Direction
Distance
Elevation

MAP FINDINGS

Site

Database(s)

EDR ID Number
EPA ID Number

SHAUB ELLISON CO UST 4882 (Continued)

1007071206

Tank Status Date: 08/06/1996
Tank Install Date: 12/31/1964
Tank Closure Date: Not reported
Capacity Range: Not reported
Tank Permit Expiration Date: Not reported
Tank Upgrade Date: Not reported
Tank Spill Prevention: Not reported
Tank Overfill Prevention: Not reported
Tank Material: Steel
Tank Construction: Not reported
Tank Tightness Test: Not reported
Tank Corrosion Protection: Not reported
Tank Manifold: Not reported
Tank Release Detection: Not reported
Tank SFC Type: Not reported
Pipe Material: Steel
Pipe Construction: Not reported
Pipe Primary Release Detection: Not reported
Pipe Second Release Detection: Not reported
Pipe Corrosion Protection: Not reported
Pipe Pumping System: Not reported
Responsible Unit: Southwest
Dispencer/Pump SFC Type: Not reported
Region: Southwest
Is Active: False
Actual Capacity: Not reported
Pipe Install Date: Not reported
Turbine Sump Construction: Not reported
Compartment Number: 1
Stored Substance: Leaded Gasoline
Used Substance: Not reported
Compartment Capacity: Not reported

Name: SHAUB ELLISON CO PUYALLUP
Address: 5TH & E MAIN
City: PUYALLUP
Zip: 98371

Tank Name: 2
Tag Number: Not reported
Tank Status: Removed
Tank Status Date: 08/06/1996
Tank Install Date: 12/31/1964
Tank Closure Date: Not reported
Capacity Range: Not reported
Tank Permit Expiration Date: Not reported
Tank Upgrade Date: Not reported
Tank Spill Prevention: Not reported
Tank Overfill Prevention: Not reported
Tank Material: Steel
Tank Construction: Not reported
Tank Tightness Test: Not reported
Tank Corrosion Protection: Not reported
Tank Manifold: Not reported
Tank Release Detection: Not reported
Tank SFC Type: Not reported
Pipe Material: Steel

Map ID
Direction
Distance
Elevation

MAP FINDINGS

Site

Database(s)

EDR ID Number
EPA ID Number

SHAUB ELLISON CO UST 4882 (Continued)

1007071206

Pipe Construction: Not reported
Pipe Primary Release Detection: Not reported
Pipe Second Release Detection: Not reported
Pipe Corrosion Protection: Not reported
Pipe Pumping System: Not reported
Responsible Unit: Southwest
Dispencer/Pump SFC Type: Not reported
Region: Southwest
Is Active: False
Actual Capacity: Not reported
Pipe Install Date: Not reported
Turbine Sump Construction: Not reported
Compart Number: 1
Stored Substance: Leaded Gasoline
Used Substance: Not reported
Compart Capacity: Not reported

Name: SHAUB ELLISON CO PUYALLUP
Address: 5TH & E MAIN
City: PUYALLUP
Zip: 98371

Tank Name: 3
Tag Number: Not reported
Tank Status: Removed
Tank Status Date: 08/06/1996
Tank Install Date: 12/31/1964
Tank Closure Date: Not reported
Capacity Range: Not reported
Tank Permit Expiration Date: Not reported
Tank Upgrade Date: Not reported
Tank Spill Prevention: Not reported
Tank Overfill Prevention: Not reported
Tank Material: Steel
Tank Construction: Not reported
Tank Tightness Test: Not reported
Tank Corrosion Protection: Not reported
Tank Manifold: Not reported
Tank Release Detection: Not reported
Tank SFC Type: Not reported
Pipe Material: Steel
Pipe Construction: Not reported
Pipe Primary Release Detection: Not reported
Pipe Second Release Detection: Not reported
Pipe Corrosion Protection: Not reported
Pipe Pumping System: Not reported
Responsible Unit: Southwest
Dispencer/Pump SFC Type: Not reported
Region: Southwest
Is Active: False
Actual Capacity: Not reported
Pipe Install Date: Not reported
Turbine Sump Construction: Not reported
Compart Number: 1
Stored Substance: Unleaded Gasoline
Used Substance: Not reported
Compart Capacity: Not reported

Map ID
Direction
Distance
Elevation

MAP FINDINGS

Site

Database(s)

EDR ID Number
EPA ID Number

SHAUB ELLISON CO UST 4882 (Continued)

1007071206

ALLSITES:

Name: SHAUB ELLISON CO UST 4882
Facility Id: 41634645

Interaction: 43240
Interaction 1: I
Interaction 2: LUST
Ecology Program: TOXICS
Program Data: ISIS
Facility Alt.: Not reported
Program ID: 4882
Date Interaction: 1989-02-28 00:00:00
Date Interaction 3: LUST Facility
Latitude: 47.190994400000001
Longitude: -122.288545211

Interaction: 43241
Interaction 1: A
Interaction 2: UST
Ecology Program: TOXICS
Program Data: UST
Facility Alt.: Not reported
Program ID: 4882
Date Interaction: 2000-03-20 00:00:00
Date Interaction 3: Underground Storage Tank
Latitude: 47.190994400000001
Longitude: -122.288545211

CSCSL NFA:

Name: LES SCHWAB TIRE CENTER
Address: 5TH & E MAIN
City,State,Zip: PUYALLUP, WA 98371
Facility/Site Id: 41634645
CS Id: 9054
NFA Date: 08/31/2012
Alternate Site Names: SHAUB ELLISON CO PUYALLUP,SHAUB ELLISON CO UST 4882
NFA Reason: NFA-Initial Investigation
Site Status: NFA
Region: Southwest
Contaminant Name: Benzene
Ground Water: Below Cleanup Levels
Surface Water: Not reported
Soil: Remediated-Below
Sediment: Not reported
Air: Not reported
Bedrock: Not reported
Latitude: 47.191
Longitude: -122.28856

Name: LES SCHWAB TIRE CENTER
Address: 5TH & E MAIN
City,State,Zip: PUYALLUP, WA 98371
Facility/Site Id: 41634645
CS Id: 9054

Map ID
Direction
Distance
Elevation

MAP FINDINGS

Site

Database(s)

EDR ID Number
EPA ID Number

SHAUB ELLISON CO UST 4882 (Continued)

1007071206

NFA Date: 08/31/2012
Alternate Site Names: SHAUB ELLISON CO PUYALLUP,SHAUB ELLISON CO UST 4882
NFA Reason: NFA-Initial Investigation
Site Status: NFA
Region: Southwest
Contaminant Name: Lead
Ground Water: Not reported
Surface Water: Not reported
Soil: Below Cleanup Levels
Sediment: Not reported
Air: Not reported
Bedrock: Not reported
Latitude: 47.191
Longitude: -122.28856

Name: LES SCHWAB TIRE CENTER
Address: 5TH & E MAIN
City,State,Zip: PUYALLUP, WA 98371
Facility/Site Id: 41634645
CS Id: 9054
NFA Date: 08/31/2012
Alternate Site Names: SHAUB ELLISON CO PUYALLUP,SHAUB ELLISON CO UST 4882
NFA Reason: NFA-Initial Investigation
Site Status: NFA
Region: Southwest
Contaminant Name: Other Non-Halogenated Organics
Ground Water: Below Cleanup Levels
Surface Water: Not reported
Soil: Remediated-Below
Sediment: Not reported
Air: Not reported
Bedrock: Not reported
Latitude: 47.191
Longitude: -122.28856

Name: LES SCHWAB TIRE CENTER
Address: 5TH & E MAIN
City,State,Zip: PUYALLUP, WA 98371
Facility/Site Id: 41634645
CS Id: 9054
NFA Date: 08/31/2012
Alternate Site Names: SHAUB ELLISON CO PUYALLUP,SHAUB ELLISON CO UST 4882
NFA Reason: NFA-Initial Investigation
Site Status: NFA
Region: Southwest
Contaminant Name: Petroleum-Gasoline
Ground Water: Below Cleanup Levels
Surface Water: Not reported
Soil: Remediated-Below
Sediment: Not reported
Air: Not reported
Bedrock: Not reported
Latitude: 47.191
Longitude: -122.28856

FINDS:

Registry ID: 110015478213

Map ID
 Direction
 Distance
 Elevation

MAP FINDINGS

Site

Database(s)

EDR ID Number
 EPA ID Number

SHAUB ELLISON CO UST 4882 (Continued)

1007071206

Click Here:

Environmental Interest/Information System:

Washington Facility / Site Identification System (WA-FSIS) provides a means to query and display data maintained by the Washington Department of Ecology. This system contains key information for each facility/site that is currently, or has been, of interest to the Air Quality, Dam Safety, Hazardous Waste, Toxics Cleanup, and Water Quality Programs.

[Click this hyperlink](#) while viewing on your computer to access additional FINDS: detail in the EDR Site Report.

C8
NE
 < 1/8
 0.072 mi.
 378 ft.

SOUND TRANSIT
300 W. MAIN
PUYALLUP, WA 98371
Site 1 of 7 in cluster C

ICR S105063494
N/A

Relative:
Higher
Actual:
48 ft.

ICR:
 Date Ecology Received Report: 02/26/01
 Contaminants Found at Site: Petroleum products
 Media Contaminated: Soil
 Waste Management: Tank
 Region: South Western
 Type of Report Ecology Received: Interim cleanup report
 Site Register Issue: 98-37
 County Code: 27
 Contact: Not reported
 Report Title: UST Site Assessment Report

C9
NE
 < 1/8
 0.072 mi.
 378 ft.

SOUND TRANSIT VANCOUVER DOOR
300 W MAIN
PUYALLUP, WA 98371
Site 2 of 7 in cluster C

CSCSL U003795471
UST N/A
ALLSITES

Relative:
Higher
Actual:
48 ft.

CSCSL:
 Name: SOUND TRANSIT VANCOUVER DOOR PROPERTY
 Address: 300 W MAIN
 City,State,Zip: PUYALLUP, WA 98371
 Facility ID: 64946178
 Region: Southwest
 Lat/Long: 47.191638 / -122.29661
 Clean Up Siteid: 6453
 Site Status: Cleanup Started
 Contaminant Name: Petroleum-Other
 Alternate Site Names: SOUND TRANSIT VANCOUVER DOOR
 Site Rank: Not reported
 Has Institutional Control: Not reported
 Past VCP: True
 Current VCP: Not reported
 Ground Water: Not reported
 Surface Water: Not reported
 Soil: Confirmed Above Cleanup Levels
 Sediment: Not reported
 Air: Not reported

Map ID
Direction
Distance
Elevation

MAP FINDINGS

Site

Database(s)

EDR ID Number
EPA ID Number

SOUND TRANSIT VANCOUVER DOOR (Continued)

U003795471

Bedrock: Not reported
Responsible Unit: Southwest

UST:

Name: SOUND TRANSIT VANCOUVER DOOR
Address: 300 W MAIN
City: PUYALLUP
Zip: 98371
Facility ID: 64946178
Site Id: 572269
Decimal Latitude: 47.191638
Decimal Longitude: -122.29661

Tank Name: 1
Tag Number: Not reported
Tank Status: Removed
Tank Status Date: 06/18/2001
Tank Install Date: 01/01/1964
Tank Closure Date: Not reported
Capacity Range: 2,001 to 4,999 Gallons
Tank Permit Expiration Date: Not reported
Tank Upgrade Date: Not reported
Tank Spill Prevention: Not reported
Tank Overfill Prevention: Not reported
Tank Material: Not reported
Tank Construction: Not reported
Tank Tightness Test: Not reported
Tank Corrosion Protection: Not reported
Tank Manifold: Not reported
Tank Release Detection: Not reported
Tank SFC Type: Not reported
Pipe Material: Not reported
Pipe Construction: Not reported
Pipe Primary Release Detection: Not reported
Pipe Second Release Detection: Not reported
Pipe Corrosion Protection: Not reported
Pipe Pumping System: Not reported
Responsible Unit: Southwest
Dispencer/Pump SFC Type: Not reported
Region: Southwest
Is Active: False
Actual Capacity: 2500
Pipe Install Date: Not reported
Turbine Sump Construction: Not reported
Compart Number: 1
Stored Substance: Bunker C
Used Substance: Not reported
Compart Capacity: 2500

Name: SOUND TRANSIT VANCOUVER DOOR
Address: 300 W MAIN
City: PUYALLUP
Zip: 98371

Tank Name: 2
Tag Number: Not reported
Tank Status: Removed

Map ID
Direction
Distance
Elevation

MAP FINDINGS

Site

Database(s)

EDR ID Number
EPA ID Number

SOUND TRANSIT VANCOUVER DOOR (Continued)

U003795471

Tank Status Date: 06/18/2001
Tank Install Date: 01/01/1900
Tank Closure Date: Not reported
Capacity Range: Not reported
Tank Permit Expiration Date: Not reported
Tank Upgrade Date: Not reported
Tank Spill Prevention: Not reported
Tank Overfill Prevention: Not reported
Tank Material: Not reported
Tank Construction: Not reported
Tank Tightness Test: Not reported
Tank Corrosion Protection: Not reported
Tank Manifold: Not reported
Tank Release Detection: Not reported
Tank SFC Type: Not reported
Pipe Material: Not reported
Pipe Construction: Not reported
Pipe Primary Release Detection: Not reported
Pipe Second Release Detection: Not reported
Pipe Corrosion Protection: Not reported
Pipe Pumping System: Not reported
Responsible Unit: Southwest
Dispencer/Pump SFC Type: Not reported
Region: Southwest
Is Active: False
Actual Capacity: 2500
Pipe Install Date: Not reported
Turbine Sump Construction: Not reported
Compartment Number: 1
Stored Substance: Bunker C
Used Substance: Not reported
Compartment Capacity: 2500

Name: SOUND TRANSIT VANCOUVER DOOR
Address: 300 W MAIN
City: PUYALLUP
Zip: 98371

Tank Name: 3
Tag Number: Not reported
Tank Status: Removed
Tank Status Date: 06/18/2001
Tank Install Date: 01/01/1900
Tank Closure Date: Not reported
Capacity Range: Not reported
Tank Permit Expiration Date: Not reported
Tank Upgrade Date: Not reported
Tank Spill Prevention: Not reported
Tank Overfill Prevention: Not reported
Tank Material: Not reported
Tank Construction: Not reported
Tank Tightness Test: Not reported
Tank Corrosion Protection: Not reported
Tank Manifold: Not reported
Tank Release Detection: Not reported
Tank SFC Type: Not reported
Pipe Material: Not reported

Map ID
Direction
Distance
Elevation

MAP FINDINGS

Site

Database(s)

EDR ID Number
EPA ID Number

SOUND TRANSIT VANCOUVER DOOR (Continued)

U003795471

Pipe Construction: Not reported
Pipe Primary Release Detection: Not reported
Pipe Second Release Detection: Not reported
Pipe Corrosion Protection: Not reported
Pipe Pumping System: Not reported
Responsible Unit: Southwest
Dispencer/Pump SFC Type: Not reported
Region: Southwest
Is Active: False
Actual Capacity: 2500
Pipe Install Date: Not reported
Turbine Sump Construction: Not reported
Compartment Number: 1
Stored Substance: Bunker C
Used Substance: Not reported
Compartment Capacity: 2500

Name: SOUND TRANSIT VANCOUVER DOOR
Address: 300 W MAIN
City: PUYALLUP
Zip: 98371

Tank Name: 4
Tag Number: Not reported
Tank Status: Removed
Tank Status Date: 06/18/2001
Tank Install Date: 01/01/1900
Tank Closure Date: Not reported
Capacity Range: Not reported
Tank Permit Expiration Date: Not reported
Tank Upgrade Date: Not reported
Tank Spill Prevention: Not reported
Tank Overfill Prevention: Not reported
Tank Material: Not reported
Tank Construction: Not reported
Tank Tightness Test: Not reported
Tank Corrosion Protection: Not reported
Tank Manifold: Not reported
Tank Release Detection: Not reported
Tank SFC Type: Not reported
Pipe Material: Not reported
Pipe Construction: Not reported
Pipe Primary Release Detection: Not reported
Pipe Second Release Detection: Not reported
Pipe Corrosion Protection: Not reported
Pipe Pumping System: Not reported
Responsible Unit: Southwest
Dispencer/Pump SFC Type: Not reported
Region: Southwest
Is Active: False
Actual Capacity: 2500
Pipe Install Date: Not reported
Turbine Sump Construction: Not reported
Compartment Number: 1
Stored Substance: Bunker C
Used Substance: Not reported
Compartment Capacity: 2500

Map ID
Direction
Distance
Elevation

MAP FINDINGS

Site

Database(s)

EDR ID Number
EPA ID Number

SOUND TRANSIT VANCOUVER DOOR (Continued)

U003795471

Name: SOUND TRANSIT VANCOUVER DOOR
Address: 300 W MAIN
City: PUYALLUP
Zip: 98371

Tank Name: 5
Tag Number: Not reported
Tank Status: Removed
Tank Status Date: 06/18/2001
Tank Install Date: 01/01/1900
Tank Closure Date: Not reported
Capacity Range: Not reported
Tank Permit Expiration Date: Not reported
Tank Upgrade Date: Not reported
Tank Spill Prevention: Not reported
Tank Overfill Prevention: Not reported
Tank Material: Not reported
Tank Construction: Not reported
Tank Tightness Test: Not reported
Tank Corrosion Protection: Not reported
Tank Manifold: Not reported
Tank Release Detection: Not reported
Tank SFC Type: Not reported
Pipe Material: Not reported
Pipe Construction: Not reported
Pipe Primary Release Detection: Not reported
Pipe Second Release Detection: Not reported
Pipe Corrosion Protection: Not reported
Pipe Pumping System: Not reported
Responsible Unit: Southwest
Dispencer/Pump SFC Type: Not reported
Region: Southwest
Is Active: False
Actual Capacity: 2500
Pipe Install Date: Not reported
Turbine Sump Construction: Not reported
Compartment Number: 1
Stored Substance: Bunker C
Used Substance: Not reported
Compartment Capacity: 2500

Name: SOUND TRANSIT VANCOUVER DOOR
Address: 300 W MAIN
City: PUYALLUP
Zip: 98371

Tank Name: 6
Tag Number: Not reported
Tank Status: Removed
Tank Status Date: 06/18/2001
Tank Install Date: 01/01/1900
Tank Closure Date: Not reported
Capacity Range: Not reported
Tank Permit Expiration Date: Not reported
Tank Upgrade Date: Not reported
Tank Spill Prevention: Not reported
Tank Overfill Prevention: Not reported

Map ID
Direction
Distance
Elevation

MAP FINDINGS

Site

Database(s)

EDR ID Number
EPA ID Number

SOUND TRANSIT VANCOUVER DOOR (Continued)

U003795471

Tank Material: Not reported
Tank Construction: Not reported
Tank Tightness Test: Not reported
Tank Corrosion Protection: Not reported
Tank Manifold: Not reported
Tank Release Detection: Not reported
Tank SFC Type: Not reported
Pipe Material: Not reported
Pipe Construction: Not reported
Pipe Primary Release Detection: Not reported
Pipe Second Release Detection: Not reported
Pipe Corrosion Protection: Not reported
Pipe Pumping System: Not reported
Responsible Unit: Southwest
Dispencer/Pump SFC Type: Not reported
Region: Southwest
Is Active: False
Actual Capacity: 750
Pipe Install Date: Not reported
Turbine Sump Construction: Not reported
Compartment Number: 1
Stored Substance: Diesel
Used Substance: Not reported
Compartment Capacity: 750

Name: SOUND TRANSIT VANCOUVER DOOR
Address: 300 W MAIN
City: PUYALLUP
Zip: 98371

Tank Name: 7
Tag Number: Not reported
Tank Status: Removed
Tank Status Date: 06/18/2001
Tank Install Date: 01/01/1900
Tank Closure Date: Not reported
Capacity Range: Not reported
Tank Permit Expiration Date: Not reported
Tank Upgrade Date: Not reported
Tank Spill Prevention: Not reported
Tank Overfill Prevention: Not reported
Tank Material: Not reported
Tank Construction: Not reported
Tank Tightness Test: Not reported
Tank Corrosion Protection: Not reported
Tank Manifold: Not reported
Tank Release Detection: Not reported
Tank SFC Type: Not reported
Pipe Material: Not reported
Pipe Construction: Not reported
Pipe Primary Release Detection: Not reported
Pipe Second Release Detection: Not reported
Pipe Corrosion Protection: Not reported
Pipe Pumping System: Not reported
Responsible Unit: Southwest
Dispencer/Pump SFC Type: Not reported
Region: Southwest

Map ID
Direction
Distance
Elevation

MAP FINDINGS

Site

Database(s)

EDR ID Number
EPA ID Number

SOUND TRANSIT VANCOUVER DOOR (Continued)

U003795471

Is Active: False
Actual Capacity: 750
Pipe Install Date: Not reported
Turbine Sump Construction: Not reported
Compartment Number: 1
Stored Substance: Diesel
Used Substance: Not reported
Compartment Capacity: 750

ALLSITES:

Name: SOUND TRANSIT VANCOUVER DOOR PROPERTY
Facility Id: 64946178

Interaction: 56894
Interaction 1: A
Interaction 2: LUST
Ecology Program: TOXICS
Program Data: ISIS
Facility Alt.: Not reported
Program ID: 572269
Date Interaction: 2001-06-18 00:00:00
Date Interaction 3: LUST Facility
Latitude: 47.191632401
Longitude: -122.29659521000001

Interaction: 56896
Interaction 1: A
Interaction 2: VOLCLNST
Ecology Program: TOXICS
Program Data: ISIS
Facility Alt.: SOUND TRANSIT VANCOUVER DOOR PROPERTY
Program ID: SW0346
Date Interaction: 2001-06-29 00:00:00
Date Interaction 3: Voluntary Cleanup Sites
Latitude: 47.191632401
Longitude: -122.29659521000001

Interaction: 56895
Interaction 1: I
Interaction 2: UST
Ecology Program: TOXICS
Program Data: UST
Facility Alt.: Not reported
Program ID: 572269
Date Interaction: 2001-06-23 00:00:00
Date Interaction 3: Underground Storage Tank
Latitude: 47.191632401
Longitude: -122.29659521000001

MAP FINDINGS

Map ID
Direction
Distance
Elevation

Site

Database(s)

EDR ID Number
EPA ID Number

C10
NE
< 1/8
0.072 mi.
378 ft.

SOUND TRANSIT VANCOUVER DOOR PROPERTY
300 W MAIN
PUYALLUP, WA 98371

Site 3 of 7 in cluster C

VCP S124435406
N/A

Relative:
Higher

Actual:
48 ft.

VCP:
Name: SOUND TRANSIT VANCOUVER DOOR PROPERTY
Address: 300 W MAIN
City,State,Zip: PUYALLUP, WA 98371
edr_fstat: WA
edr_fzip: 98371
edr_fcnty: PIERCE
edr_zip: Not reported
Facility ID: 64946178
VCP Status: Cleanup Started
Past VCP: TRUE
Current VCP: Not reported
NFA Type: PUYALLUP, WA 98371
Date NFA: PUYALLUP, WA 98371
Rank: PUYALLUP, WA 98371
Cleanup Siteid: 6453
Contaminant Name: Petroleum-Other
Soil: Confirmed Above Cleanup Levels

C11
NE
< 1/8
0.081 mi.
428 ft.

SOUND TRANSIT NEELEY
315 W MAIN
PUYALLUP, WA 98371

Site 4 of 7 in cluster C

CSCSL U003795472
LUST N/A
UST
ALLSITES

Relative:
Higher

Actual:
48 ft.

CSCSL:
Name: SOUND TRANSIT NEELEY PROPERTY
Address: 315 W MAIN
City,State,Zip: PUYALLUP, WA 98371
Facility ID: 84487591
Region: Southwest
Lat/Long: 47.191638 / -122.296499
Clean Up Siteid: 6756
Site Status: Cleanup Started
Contaminant Name: Petroleum-Other
Alternate Site Names: SOUND TRANSIT NEELEY
Site Rank: Not reported
Has Institutional Control: Not reported
Past VCP: True
Current VCP: Not reported
Ground Water: Not reported
Surface Water: Not reported
Soil: Confirmed Above Cleanup Levels
Sediment: Not reported
Air: Not reported
Bedrock: Not reported
Responsible Unit: Southwest

LUST:
Name: SOUND TRANSIT NEELEY PROPERTY
Address: 315 W MAIN
City,State,Zip: PUYALLUP, WA 98371
Facility ID: 84487591

Map ID
Direction
Distance
Elevation

MAP FINDINGS

Site

Database(s)

EDR ID Number
EPA ID Number

SOUND TRANSIT NEELEY (Continued)

U003795472

Lust Status Type: LUST - Cleanup Started
Cleanup Site ID: 6756
Cleanup Unit Type: Upland
Process Type: Independent Action
Cleanup Unit Name: SOUND TRANSIT NEELEY
Response Section: Southwest
Release Date: 06/18/2001
Lust Date: 11/01/1998
Region: Southwest
Lust ID: 5673
UST ID: 572281
Contaminant Name: Petroleum-Other
Ground Water: Not reported
Surface Water: Not reported
Soil: Confirmed Above Cleanup Levels
Sediment: Not reported
Air: Not reported
Bedrock: Not reported
Lat/Long: 47.191638 / -122.29649

UST:

Name: SOUND TRANSIT NEELEY
Address: 315 W MAIN
City: PUYALLUP
Zip: 98371
Facility ID: 84487591
Site Id: 572281
Decimal Latitude: 47.191638
Decimal Longitude: -122.296499

Tank Name: 1
Tag Number: Not reported
Tank Status: Removed
Tank Status Date: 06/18/2001
Tank Install Date: 01/01/1900
Tank Closure Date: Not reported
Capacity Range: Not reported
Tank Permit Expiration Date: Not reported
Tank Upgrade Date: Not reported
Tank Spill Prevention: Not reported
Tank Overfill Prevention: Not reported
Tank Material: Not reported
Tank Construction: Not reported
Tank Tightness Test: Not reported
Tank Corrosion Protection: Not reported
Tank Manifold: Not reported
Tank Release Detection: Not reported
Tank SFC Type: Not reported
Pipe Material: Not reported
Pipe Construction: Not reported
Pipe Primary Release Detection: Not reported
Pipe Second Release Detection: Not reported
Pipe Corrosion Protection: Not reported
Pipe Pumping System: Not reported
Responsible Unit: Southwest
Dispencer/Pump SFC Type: Not reported
Region: Southwest

Map ID
Direction
Distance
Elevation

MAP FINDINGS

Site

Database(s)

EDR ID Number
EPA ID Number

SOUND TRANSIT NEELEY (Continued)

U003795472

Is Active: False
Actual Capacity: 1000
Pipe Install Date: Not reported
Turbine Sump Construction: Not reported
Compartment Number: 1
Stored Substance: Leaded Gasoline
Used Substance: Not reported
Compartment Capacity: 1000

Name: SOUND TRANSIT NEELEY
Address: 315 W MAIN
City: PUYALLUP
Zip: 98371

Tank Name: 2
Tag Number: Not reported
Tank Status: Removed
Tank Status Date: 06/18/2001
Tank Install Date: 01/01/1900
Tank Closure Date: Not reported
Capacity Range: Not reported
Tank Permit Expiration Date: Not reported
Tank Upgrade Date: Not reported
Tank Spill Prevention: Not reported
Tank Overfill Prevention: Not reported
Tank Material: Not reported
Tank Construction: Not reported
Tank Tightness Test: Not reported
Tank Corrosion Protection: Not reported
Tank Manifold: Not reported
Tank Release Detection: Not reported
Tank SFC Type: Not reported
Pipe Material: Not reported
Pipe Construction: Not reported
Pipe Primary Release Detection: Not reported
Pipe Second Release Detection: Not reported
Pipe Corrosion Protection: Not reported
Pipe Pumping System: Not reported
Responsible Unit: Southwest
Dispenser/Pump SFC Type: Not reported
Region: Southwest
Is Active: False
Actual Capacity: 200
Pipe Install Date: Not reported
Turbine Sump Construction: Not reported
Compartment Number: 1
Stored Substance: Diesel
Used Substance: Not reported
Compartment Capacity: 200

ALLSITES:

Name: SOUND TRANSIT NEELEY PROPERTY
Facility Id: 84487591

Interaction: 67834
Interaction 1: I
Interaction 2: UST

Map ID
Direction
Distance
Elevation

MAP FINDINGS

Site

Database(s)

EDR ID Number
EPA ID Number

SOUND TRANSIT NEELEY (Continued)

U003795472

Ecology Program: TOXICS
Program Data: UST
Facility Alt.: Not reported
Program ID: 572281
Date Interaction: 2001-06-18 00:00:00
Date Interaction 3: Underground Storage Tank
Latitude: 47.191632401
Longitude: -122.29648421

Interaction: 67833
Interaction 1: A
Interaction 2: LUST
Ecology Program: TOXICS
Program Data: ISIS
Facility Alt.: Not reported
Program ID: 572281
Date Interaction: 2001-06-18 00:00:00
Date Interaction 3: LUST Facility
Latitude: 47.191632401
Longitude: -122.29648421

Interaction: 67835
Interaction 1: I
Interaction 2: VOLCLNST
Ecology Program: TOXICS
Program Data: ISIS
Facility Alt.: SOUND TRANSIT NEELEY PROPERTY
Program ID: SW0347
Date Interaction: 2001-06-29 00:00:00
Date Interaction 3: Voluntary Cleanup Sites
Latitude: 47.191632401
Longitude: -122.29648421

C12
NE
< 1/8
0.081 mi.
428 ft.

SOUND TRANSIT - NEELY PROPERTY
315 W. MAIN
PUYALLUP, WA 98371

ICR S105063493
N/A

Site 5 of 7 in cluster C

Relative:
Higher

ICR:

Actual:
48 ft.

Date Ecology Received Report: 02/26/01
Contaminants Found at Site: Petroleum products
Media Contaminated: Soil
Waste Management: Tank
Region: South Western
Type of Report Ecology Received: Interim cleanup report
Site Register Issue: 98-37
County Code: 27
Contact: Not reported
Report Title: UST Site Assessment Report

Map ID
 Direction
 Distance
 Elevation

MAP FINDINGS

Site

Database(s)

EDR ID Number
 EPA ID Number

C13
NE
 < 1/8
 0.081 mi.
 428 ft.

SOUND TRANSIT NEELEY PROPERTY
315 W MAIN
PUYALLUP, WA 98371

VCP S124436218
N/A

Site 6 of 7 in cluster C

Relative:
Higher
Actual:
48 ft.

VCP:
 Name: SOUND TRANSIT NEELEY PROPERTY
 Address: 315 W MAIN
 City,State,Zip: PUYALLUP, WA 98371
 edr_fstat: WA
 edr_fzip: 98371
 edr_fcnty: PIERCE
 edr_zip: Not reported
 Facility ID: 84487591
 VCP Status: Cleanup Started
 Past VCP: TRUE
 Current VCP: Not reported
 NFA Type: PUYALLUP, WA 98371
 Date NFA: PUYALLUP, WA 98371
 Rank: PUYALLUP, WA 98371
 Cleanup Siteid: 6756
 Contaminant Name: Petroleum-Other
 Soil: Confirmed Above Cleanup Levels

C14
NE
 < 1/8
 0.085 mi.
 451 ft.

CENTRAL PUGET SOUND REGIONAL TRANSIT
303 W MAIN
PUYALLUP, WA 98371

ALLSITES 1005445048
RCRA NonGen / NLR WAH000012963
FINDS
ECHO

Site 7 of 7 in cluster C

Relative:
Higher
Actual:
48 ft.

ALLSITES:
 Name: CENTRAL PUGET SOUND REGIONAL TRANSIT
 Facility Id: 77981574
 Interaction: 64403
 Interaction 1: I
 Interaction 2: HWG
 Ecology Program: HAZWASTE
 Program Data: TURBOWASTE
 Facility Alt.: Not reported
 Program ID: WAH000012963
 Date Interaction: 2000-09-27 00:00:00
 Date Interaction 3: Hazardous Waste Generator
 Latitude: 47.191593984000001
 Longitude: -122.31957664799999

RCRA NonGen / NLR:

Date Form Received by Agency: 20020118
 Handler Name: CENTRAL PUGET SOUND REGIONAL TRANSIT
 Handler Address: 303 W MAIN
 Handler City,State,Zip: PUYALLUP, WA 98371
 EPA ID: WAH000012963
 Contact Name: MARK MENARD
 Contact Address: 401 S JACKSON ST
 Contact City,State,Zip: SEATTLE, WA 98104
 Contact Telephone: 206-398-5227
 Contact Fax: Not reported

Map ID
 Direction
 Distance
 Elevation

MAP FINDINGS

Site

Database(s)

EDR ID Number
 EPA ID Number

CENTRAL PUGET SOUND REGIONAL TRANSIT (Continued)

1005445048

Contact Email:	Not reported
Contact Title:	Not reported
EPA Region:	10
Land Type:	Other
Federal Waste Generator Description:	Not a generator, verified
Non-Notifier:	Not reported
Biennial Report Cycle:	Not reported
Accessibility:	Not reported
Active Site Indicator:	Not reported
State District Owner:	WA
State District:	SWRO
Mailing Address:	401 S JACKSON ST
Mailing City,State,Zip:	SEATTLE, WA 98104
Owner Name:	SOUND TRANSIT
Owner Type:	Private
Operator Name:	SOUND TRANSIT
Operator Type:	Private
Short-Term Generator Activity:	No
Importer Activity:	No
Mixed Waste Generator:	No
Transporter Activity:	No
Transfer Facility Activity:	No
Recycler Activity with Storage:	No
Small Quantity On-Site Burner Exemption:	No
Smelting Melting and Refining Furnace Exemption:	No
Underground Injection Control:	No
Off-Site Waste Receipt:	No
Universal Waste Indicator:	No
Universal Waste Destination Facility:	No
Federal Universal Waste:	No
Active Site Fed-Reg Treatment Storage and Disposal Facility:	Not reported
Active Site Converter Treatment storage and Disposal Facility:	Not reported
Active Site State-Reg Treatment Storage and Disposal Facility:	Not reported
Active Site State-Reg Handler:	---
Federal Facility Indicator:	Not reported
Hazardous Secondary Material Indicator:	NN
Sub-Part K Indicator:	Not reported
Commercial TSD Indicator:	No
Treatment Storage and Disposal Type:	Not reported
2018 GPRA Permit Baseline:	Not on the Baseline
2018 GPRA Renewals Baseline:	Not on the Baseline
Permit Renewals Workload Universe:	Not reported
Permit Workload Universe:	Not reported
Permit Progress Universe:	Not reported
Post-Closure Workload Universe:	Not reported
Closure Workload Universe:	Not reported
202 GPRA Corrective Action Baseline:	No
Corrective Action Workload Universe:	No
Subject to Corrective Action Universe:	No
Non-TSDs Where RCRA CA has Been Imposed Universe:	No
TSDs Potentially Subject to CA Under 3004 (u)/(v) Universe:	No
TSDs Only Subject to CA under Discretionary Auth Universe:	No
Corrective Action Priority Ranking:	No NCAPS ranking
Environmental Control Indicator:	No
Institutional Control Indicator:	No
Human Exposure Controls Indicator:	N/A
Groundwater Controls Indicator:	N/A

Map ID
Direction
Distance
Elevation

MAP FINDINGS

Site

Database(s)

EDR ID Number
EPA ID Number

CENTRAL PUGET SOUND REGIONAL TRANSIT (Continued)

1005445048

Operating TSDF Universe:	Not reported
Full Enforcement Universe:	Not reported
Significant Non-Complier Universe:	No
Unaddressed Significant Non-Complier Universe:	No
Addressed Significant Non-Complier Universe:	No
Significant Non-Complier With a Compliance Schedule Universe:	No
Financial Assurance Required:	Not reported
Handler Date of Last Change:	20190225
Recognized Trader-Importer:	No
Recognized Trader-Exporter:	No
Importer of Spent Lead Acid Batteries:	No
Exporter of Spent Lead Acid Batteries:	No
Recycler Activity Without Storage:	No
Manifest Broker:	No
Sub-Part P Indicator:	No

Handler - Owner Operator:

Owner/Operator Indicator:	Owner
Owner/Operator Name:	SOUND TRANSIT
Legal Status:	Private
Date Became Current:	Not reported
Date Ended Current:	Not reported
Owner/Operator Address:	401 S JACKSON ST
Owner/Operator City,State,Zip:	SEATTLE, WA 98104-2826
Owner/Operator Telephone:	206-398-5227
Owner/Operator Telephone Ext:	Not reported
Owner/Operator Fax:	Not reported
Owner/Operator Email:	Not reported

Owner/Operator Indicator:	Owner
Owner/Operator Name:	SOUND TRANSIT
Legal Status:	Private
Date Became Current:	20000927
Date Ended Current:	Not reported
Owner/Operator Address:	401 S JACKSON ST
Owner/Operator City,State,Zip:	SEATTLE, WA 98104
Owner/Operator Telephone:	206-398-5227
Owner/Operator Telephone Ext:	Not reported
Owner/Operator Fax:	Not reported
Owner/Operator Email:	Not reported

Owner/Operator Indicator:	Owner
Owner/Operator Name:	SOUND TRANSIT
Legal Status:	Private
Date Became Current:	20000927
Date Ended Current:	Not reported
Owner/Operator Address:	401 S JACKSON ST
Owner/Operator City,State,Zip:	SEATTLE, WA 98104
Owner/Operator Telephone:	206-398-5227
Owner/Operator Telephone Ext:	Not reported
Owner/Operator Fax:	Not reported
Owner/Operator Email:	Not reported

Owner/Operator Indicator:	Operator
Owner/Operator Name:	SOUND TRANSIT
Legal Status:	Private

Map ID
Direction
Distance
Elevation

MAP FINDINGS

Site

Database(s)

EDR ID Number
EPA ID Number

CENTRAL PUGET SOUND REGIONAL TRANSIT (Continued)

1005445048

Date Became Current:	20000927
Date Ended Current:	Not reported
Owner/Operator Address:	401 S JACKSON ST
Owner/Operator City,State,Zip:	SEATTLE, WA 98104
Owner/Operator Telephone:	206-398-5227
Owner/Operator Telephone Ext:	Not reported
Owner/Operator Fax:	Not reported
Owner/Operator Email:	Not reported
Owner/Operator Indicator:	Operator
Owner/Operator Name:	SOUND TRANSIT
Legal Status:	Private
Date Became Current:	20000927
Date Ended Current:	Not reported
Owner/Operator Address:	401 S JACKSON ST
Owner/Operator City,State,Zip:	SEATTLE, WA 98104
Owner/Operator Telephone:	206-398-5227
Owner/Operator Telephone Ext:	Not reported
Owner/Operator Fax:	Not reported
Owner/Operator Email:	Not reported
Owner/Operator Indicator:	Operator
Owner/Operator Name:	SOUND TRANSIT
Legal Status:	Private
Date Became Current:	Not reported
Date Ended Current:	Not reported
Owner/Operator Address:	401 S JACKSON ST
Owner/Operator City,State,Zip:	SEATTLE, WA 98104-2826
Owner/Operator Telephone:	206-398-5227
Owner/Operator Telephone Ext:	Not reported
Owner/Operator Fax:	Not reported
Owner/Operator Email:	Not reported
Owner/Operator Indicator:	Owner
Owner/Operator Name:	SOUND TRANSIT
Legal Status:	Private
Date Became Current:	20000927
Date Ended Current:	Not reported
Owner/Operator Address:	401 S JACKSON ST
Owner/Operator City,State,Zip:	SEATTLE, WA 98104
Owner/Operator Telephone:	206-398-5227
Owner/Operator Telephone Ext:	Not reported
Owner/Operator Fax:	Not reported
Owner/Operator Email:	Not reported
Owner/Operator Indicator:	Operator
Owner/Operator Name:	MARK M
Legal Status:	Private
Date Became Current:	20000927
Date Ended Current:	Not reported
Owner/Operator Address:	401 S JACKSON ST
Owner/Operator City,State,Zip:	SEATTLE, WA 98104-2826
Owner/Operator Telephone:	206-398-5227
Owner/Operator Telephone Ext:	Not reported
Owner/Operator Fax:	Not reported
Owner/Operator Email:	Not reported

Map ID
Direction
Distance
Elevation

MAP FINDINGS

Site

Database(s)

EDR ID Number
EPA ID Number

CENTRAL PUGET SOUND REGIONAL TRANSIT (Continued)

1005445048

Owner/Operator Indicator:	Owner
Owner/Operator Name:	SOUND TRANSIT
Legal Status:	Private
Date Became Current:	20000927
Date Ended Current:	Not reported
Owner/Operator Address:	401 S JACKSON ST
Owner/Operator City,State,Zip:	SEATTLE, WA 98104
Owner/Operator Telephone:	206-398-5227
Owner/Operator Telephone Ext:	Not reported
Owner/Operator Fax:	Not reported
Owner/Operator Email:	Not reported
Owner/Operator Indicator:	Owner
Owner/Operator Name:	SOUND TRANSIT S
Legal Status:	Private
Date Became Current:	20000927
Date Ended Current:	Not reported
Owner/Operator Address:	401 S JACKSON ST
Owner/Operator City,State,Zip:	SEATTLE, WA 98104-2826
Owner/Operator Telephone:	206-398-5227
Owner/Operator Telephone Ext:	Not reported
Owner/Operator Fax:	Not reported
Owner/Operator Email:	Not reported
Owner/Operator Indicator:	Owner
Owner/Operator Name:	SOUND TRANSIT
Legal Status:	Private
Date Became Current:	20000927
Date Ended Current:	Not reported
Owner/Operator Address:	401 S JACKSON ST
Owner/Operator City,State,Zip:	SEATTLE, WA 98104
Owner/Operator Telephone:	206-398-5227
Owner/Operator Telephone Ext:	Not reported
Owner/Operator Fax:	Not reported
Owner/Operator Email:	Not reported
Owner/Operator Indicator:	Operator
Owner/Operator Name:	SOUND TRANSIT
Legal Status:	Private
Date Became Current:	20000927
Date Ended Current:	Not reported
Owner/Operator Address:	401 S JACKSON ST
Owner/Operator City,State,Zip:	SEATTLE, WA 98104
Owner/Operator Telephone:	206-398-5227
Owner/Operator Telephone Ext:	Not reported
Owner/Operator Fax:	Not reported
Owner/Operator Email:	Not reported
Owner/Operator Indicator:	Owner
Owner/Operator Name:	SOUND TRANSIT
Legal Status:	Private
Date Became Current:	20000927
Date Ended Current:	Not reported
Owner/Operator Address:	401 S JACKSON ST
Owner/Operator City,State,Zip:	SEATTLE, WA 98104
Owner/Operator Telephone:	206-398-5227
Owner/Operator Telephone Ext:	Not reported

Map ID
Direction
Distance
Elevation

MAP FINDINGS

Site

Database(s)

EDR ID Number
EPA ID Number

CENTRAL PUGET SOUND REGIONAL TRANSIT (Continued)

1005445048

Owner/Operator Fax:	Not reported
Owner/Operator Email:	Not reported
Owner/Operator Indicator:	Owner
Owner/Operator Name:	SOUND TRANSIT
Legal Status:	Private
Date Became Current:	20000927
Date Ended Current:	Not reported
Owner/Operator Address:	401 S JACKSON ST
Owner/Operator City,State,Zip:	SEATTLE, WA 98104
Owner/Operator Telephone:	206-398-5227
Owner/Operator Telephone Ext:	Not reported
Owner/Operator Fax:	Not reported
Owner/Operator Email:	Not reported
Owner/Operator Indicator:	Operator
Owner/Operator Name:	SOUND TRANSIT
Legal Status:	Private
Date Became Current:	Not reported
Date Ended Current:	Not reported
Owner/Operator Address:	401 S JACKSON ST
Owner/Operator City,State,Zip:	SEATTLE, WA 98104-2826
Owner/Operator Telephone:	206-398-5227
Owner/Operator Telephone Ext:	Not reported
Owner/Operator Fax:	Not reported
Owner/Operator Email:	Not reported
Owner/Operator Indicator:	Owner
Owner/Operator Name:	SOUND TRANSIT
Legal Status:	Private
Date Became Current:	20000927
Date Ended Current:	Not reported
Owner/Operator Address:	401 S JACKSON ST
Owner/Operator City,State,Zip:	SEATTLE, WA 98104
Owner/Operator Telephone:	206-398-5227
Owner/Operator Telephone Ext:	Not reported
Owner/Operator Fax:	Not reported
Owner/Operator Email:	Not reported
Owner/Operator Indicator:	Owner
Owner/Operator Name:	SOUND TRANSIT
Legal Status:	Private
Date Became Current:	Not reported
Date Ended Current:	Not reported
Owner/Operator Address:	401 S JACKSON ST
Owner/Operator City,State,Zip:	SEATTLE, WA 98104-2826
Owner/Operator Telephone:	206-398-5227
Owner/Operator Telephone Ext:	Not reported
Owner/Operator Fax:	Not reported
Owner/Operator Email:	Not reported
Owner/Operator Indicator:	Operator
Owner/Operator Name:	SOUND TRANSIT
Legal Status:	Private
Date Became Current:	20000927
Date Ended Current:	Not reported
Owner/Operator Address:	401 S JACKSON ST

Map ID
Direction
Distance
Elevation

MAP FINDINGS

Site

Database(s)

EDR ID Number
EPA ID Number

CENTRAL PUGET SOUND REGIONAL TRANSIT (Continued)

1005445048

Owner/Operator City,State,Zip: SEATTLE, WA 98104
Owner/Operator Telephone: 206-398-5227
Owner/Operator Telephone Ext: Not reported
Owner/Operator Fax: Not reported
Owner/Operator Email: Not reported

Historic Generators:

Receive Date: 20020117
Handler Name: CENTRAL PUGET SOUND REGIONAL TRANSIT
Federal Waste Generator Description: Not a generator, verified
State District Owner: WA
Large Quantity Handler of Universal Waste: No
Recognized Trader Importer: No
Recognized Trader Exporter: No
Spent Lead Acid Battery Importer: No
Spent Lead Acid Battery Exporter: No
Current Record: No
Non Storage Recycler Activity: Not reported
Electronic Manifest Broker: Not reported

Receive Date: 20020117
Handler Name: CENTRAL PUGET SOUND REGIONAL TRANSIT
Federal Waste Generator Description: Not a generator, verified
State District Owner: WA
Large Quantity Handler of Universal Waste: No
Recognized Trader Importer: No
Recognized Trader Exporter: No
Spent Lead Acid Battery Importer: No
Spent Lead Acid Battery Exporter: No
Current Record: No
Non Storage Recycler Activity: Not reported
Electronic Manifest Broker: Not reported

Receive Date: 20020118
Handler Name: CENTRAL PUGET SOUND REGIONAL TRANSIT
Federal Waste Generator Description: Not a generator, verified
State District Owner: WA
Large Quantity Handler of Universal Waste: No
Recognized Trader Importer: Not reported
Recognized Trader Exporter: Not reported
Spent Lead Acid Battery Importer: Not reported
Spent Lead Acid Battery Exporter: Not reported
Current Record: Yes
Non Storage Recycler Activity: Not reported
Electronic Manifest Broker: Not reported

Receive Date: 20000927
Handler Name: CENTRAL PUGET SOUND REGIONAL TRANSIT
Federal Waste Generator Description: Not a generator, verified
State District Owner: WA
Large Quantity Handler of Universal Waste: No
Recognized Trader Importer: No
Recognized Trader Exporter: No
Spent Lead Acid Battery Importer: No
Spent Lead Acid Battery Exporter: No
Current Record: No
Non Storage Recycler Activity: Not reported

Map ID
Direction
Distance
Elevation

MAP FINDINGS

Site

Database(s)

EDR ID Number
EPA ID Number

CENTRAL PUGET SOUND REGIONAL TRANSIT (Continued)

1005445048

Electronic Manifest Broker: Not reported

Receive Date: 20010302
Handler Name: CENTRAL PUGET SOUND REGIONAL TRANSIT
Federal Waste Generator Description: Small Quantity Generator
State District Owner: WA
Large Quantity Handler of Universal Waste: No
Recognized Trader Importer: Not reported
Recognized Trader Exporter: Not reported
Spent Lead Acid Battery Importer: Not reported
Spent Lead Acid Battery Exporter: Not reported
Current Record: No
Non Storage Recycler Activity: Not reported
Electronic Manifest Broker: Not reported

Receive Date: 20020117
Handler Name: CENTRAL PUGET SOUND REGIONAL TRANSIT
Federal Waste Generator Description: Not a generator, verified
State District Owner: WA
Large Quantity Handler of Universal Waste: No
Recognized Trader Importer: Not reported
Recognized Trader Exporter: Not reported
Spent Lead Acid Battery Importer: Not reported
Spent Lead Acid Battery Exporter: Not reported
Current Record: No
Non Storage Recycler Activity: Not reported
Electronic Manifest Broker: Not reported

Receive Date: 20020117
Handler Name: CENTRAL PUGET SOUND REGIONAL TRANSIT
Federal Waste Generator Description: Not a generator, verified
State District Owner: WA
Large Quantity Handler of Universal Waste: No
Recognized Trader Importer: Not reported
Recognized Trader Exporter: Not reported
Spent Lead Acid Battery Importer: Not reported
Spent Lead Acid Battery Exporter: Not reported
Current Record: No
Non Storage Recycler Activity: Not reported
Electronic Manifest Broker: Not reported

List of NAICS Codes and Descriptions:

NAICS Code: 485112
NAICS Description: COMMUTER RAIL SYSTEMS

Facility Has Received Notices of Violations:

Violations: No Violations Found

Evaluation Action Summary:

Evaluations: No Evaluations Found

FINDS:

Registry ID: 110012562672

Map ID
 Direction
 Distance
 Elevation

MAP FINDINGS

Site

Database(s)

EDR ID Number
 EPA ID Number

CENTRAL PUGET SOUND REGIONAL TRANSIT (Continued)

1005445048

Click Here:

Environmental Interest/Information System:

RCRAInfo is a national information system that supports the Resource Conservation and Recovery Act (RCRA) program through the tracking of events and activities related to facilities that generate, transport, and treat, store, or dispose of hazardous waste. RCRAInfo allows RCRA program staff to track the notification, permit, compliance, and corrective action activities required under RCRA.

[Click this hyperlink](#) while viewing on your computer to access additional FINDS: detail in the EDR Site Report.

ECHO:

Envid: 1005445048
 Registry ID: 110012562672
 DFR URL: <http://echo.epa.gov/detailed-facility-report?fid=110012562672>
 Name: CENTRAL PUGET SOUND REGIONAL TRANSIT
 Address: 303 W MAIN
 City,State,Zip: PUYALLUP, WA 98371

D15
ESE
< 1/8
0.089 mi.
471 ft.

202 212 & 218 WEST PIONEER AVE
218 W PIONEER
PUYALLUP, WA 98371
Site 1 of 8 in cluster D

ALLSITES S123095825
CSCSL NFA N/A

Relative:
Higher
Actual:
47 ft.

ALLSITES:
 Name: 202 212 & 218 WEST PIONEER AVE
 Facility Id: 4177965
 Interaction: 14166
 Interaction 1: I
 Interaction 2: VOLCLNST
 Ecology Program: TOXICS
 Program Data: ISIS
 Facility Alt.: 202 212 & 218 WEST PIONEER AVE
 Program ID: SW0682
 Date Interaction: 2005-05-12 00:00:00
 Date Interaction 3: Voluntary Cleanup Sites
 Latitude: 47.190033774
 Longitude: -122.296505775

Interaction: 14165
 Interaction 1: I
 Interaction 2: UST
 Ecology Program: TOXICS
 Program Data: UST
 Facility Alt.: Not reported
 Program ID: 6035
 Date Interaction: 1998-06-08 00:00:00
 Date Interaction 3: Underground Storage Tank
 Latitude: 47.190033774
 Longitude: -122.296505775

Interaction: 108195

Map ID
Direction
Distance
Elevation

MAP FINDINGS

Site

Database(s)

EDR ID Number
EPA ID Number

202 212 & 218 WEST PIONEER AVE (Continued)

S123095825

Interaction 1: I
Interaction 2: LUST
Ecology Program: TOXICS
Program Data: ISIS
Facility Alt.: 202 212 & 218 WEST PIONEER AVE
Program ID: Not reported
Date Interaction: 2005-08-03 00:00:00
Date Interaction 3: LUST Facility
Latitude: 47.190033774
Longitude: -122.296505775

Interaction: 14164
Interaction 1: A
Interaction 2: TIER2
Ecology Program: HAZWASTE
Program Data: EPCRA
Facility Alt.: Not reported
Program ID: CRK000003690
Date Interaction: 1988-01-01 00:00:00
Date Interaction 3: Emergency/Haz Chem Rpt TI
Latitude: 47.190033774
Longitude: -122.296505775

CSCSL NFA:

Name: 202 212 & 218 WEST PIONEER AVE
Address: 218 W PIONEER
City,State,Zip: PUYALLUP, WA 98371
Facility/Site Id: 4177965
CS Id: 3307
NFA Date: 01/28/2008
Alternate Site Names: CITY HALL UST 6035,PIONEER PARK ACTIVITY CENTER & CONDOMINIUMS,PUYALLUP CITY HALL,PUYALLUP SALMON SPRINGS,PUYALLUP SENIOR CENTER

NFA Reason: NFA-Voluntary Cleanup Program Review
Site Status: NFA
Region: Southwest
Contaminant Name: Metals Priority Pollutants
Ground Water: Below Cleanup Levels
Surface Water: Not reported
Soil: Below Cleanup Levels
Sediment: Not reported
Air: Not reported
Bedrock: Not reported
Latitude: 47.19004
Longitude: -122.29653

Name: 202 212 & 218 WEST PIONEER AVE
Address: 218 W PIONEER
City,State,Zip: PUYALLUP, WA 98371
Facility/Site Id: 4177965
CS Id: 3307
NFA Date: 01/28/2008
Alternate Site Names: CITY HALL UST 6035,PIONEER PARK ACTIVITY CENTER & CONDOMINIUMS,PUYALLUP CITY HALL,PUYALLUP SALMON SPRINGS,PUYALLUP SENIOR CENTER

Map ID
Direction
Distance
Elevation

MAP FINDINGS

Site

Database(s)

EDR ID Number
EPA ID Number

202 212 & 218 WEST PIONEER AVE (Continued)

S123095825

NFA Reason: NFA-Voluntary Cleanup Program Review
Site Status: NFA
Region: Southwest
Contaminant Name: Non-Halogenated Solvents
Ground Water: Remediated
Surface Water: Not reported
Soil: Below Cleanup Levels
Sediment: Not reported
Air: Not reported
Bedrock: Not reported
Latitude: 47.19004
Longitude: -122.29653

Name: 202 212 & 218 WEST PIONEER AVE
Address: 218 W PIONEER
City,State,Zip: PUYALLUP, WA 98371
Facility/Site Id: 4177965
CS Id: 3307
NFA Date: 01/28/2008
Alternate Site Names: CITY HALL UST 6035,PIONEER PARK ACTIVITY CENTER & CONDOMINIUMS,PUYALLUP CITY HALL,PUYALLUP SALMON SPRINGS,PUYALLUP SENIOR CENTER

NFA Reason: NFA-Voluntary Cleanup Program Review
Site Status: NFA
Region: Southwest
Contaminant Name: Petroleum Products-Unspecified
Ground Water: Remediated
Surface Water: Not reported
Soil: Remediated
Sediment: Not reported
Air: Not reported
Bedrock: Not reported
Latitude: 47.19004
Longitude: -122.29653

Name: 202 212 & 218 WEST PIONEER AVE
Address: 218 W PIONEER
City,State,Zip: PUYALLUP, WA 98371
Facility/Site Id: 4177965
CS Id: 3307
NFA Date: 01/28/2008
Alternate Site Names: CITY HALL UST 6035,PIONEER PARK ACTIVITY CENTER & CONDOMINIUMS,PUYALLUP CITY HALL,PUYALLUP SALMON SPRINGS,PUYALLUP SENIOR CENTER

NFA Reason: NFA-Voluntary Cleanup Program Review
Site Status: NFA
Region: Southwest
Contaminant Name: Polychlorinated biPhenyls (PCB)
Ground Water: Below Cleanup Levels
Surface Water: Not reported
Soil: Below Cleanup Levels
Sediment: Not reported
Air: Not reported
Bedrock: Not reported
Latitude: 47.19004
Longitude: -122.29653

Map ID
Direction
Distance
Elevation

MAP FINDINGS

Site

Database(s)

EDR ID Number
EPA ID Number

202 212 & 218 WEST PIONEER AVE (Continued)

S123095825

Name: 202 212 & 218 WEST PIONEER AVE
Address: 218 W PIONEER
City,State,Zip: PUYALLUP, WA 98371
Facility/Site Id: 4177965
CS Id: 3307
NFA Date: 01/28/2008
Alternate Site Names: CITY HALL UST 6035,PIONEER PARK ACTIVITY CENTER &
CONDOMINIUMS,PUYALLUP CITY HALL,PUYALLUP SALMON SPRINGS,PUYALLUP
SENIOR CENTER
NFA Reason: NFA-Voluntary Cleanup Program Review
Site Status: NFA
Region: Southwest
Contaminant Name: Polycyclic Aromatic Hydrocarbons
Ground Water: Below Cleanup Levels
Surface Water: Not reported
Soil: Below Cleanup Levels
Sediment: Not reported
Air: Not reported
Bedrock: Not reported
Latitude: 47.19004
Longitude: -122.29653

D16
ESE
< 1/8
0.089 mi.
471 ft.

202 212 & 218 WEST PIONEER AVE
218 W PIONEER
PUYALLUP, WA 98371
Site 2 of 8 in cluster D

VCP S124434311
N/A

Relative:
Higher
Actual:
47 ft.

VCP:
Name: 202 212 & 218 WEST PIONEER AVE
Address: 218 W PIONEER
City,State,Zip: PUYALLUP, WA 98371
edr_fstat: WA
edr_fzip: 98371
edr_fcnty: PIERCE
edr_zip: Not reported
Facility ID: 4177965
VCP Status: NFA
Past VCP: Not reported
Current VCP: Not reported
NFA Type: PUYALLUP, WA 98371
Date NFA: PUYALLUP, WA 98371
Rank: PUYALLUP, WA 98371
Cleanup Siteid: 3307
Contaminant Name: Metals Priority Pollutants
Soil: Below Cleanup Levels

Name: 202 212 & 218 WEST PIONEER AVE
Address: 218 W PIONEER
City,State,Zip: PUYALLUP, WA 98371
edr_fstat: WA
edr_fzip: 98371
edr_fcnty: PIERCE
edr_zip: Not reported
Facility ID: 4177965
VCP Status: NFA
Past VCP: Not reported
Current VCP: Not reported

Map ID
Direction
Distance
Elevation

MAP FINDINGS

Site

Database(s)

EDR ID Number
EPA ID Number

202 212 & 218 WEST PIONEER AVE (Continued)

S124434311

NFA Type: PUYALLUP, WA 98371
Date NFA: PUYALLUP, WA 98371
Rank: PUYALLUP, WA 98371
Cleanup Siteid: 3307
Contaminant Name: Non-Halogenated Solvents
Soil: Below Cleanup Levels

Name: 202 212 & 218 WEST PIONEER AVE
Address: 218 W PIONEER
City,State,Zip: PUYALLUP, WA 98371
edr_fstat: WA
edr_fzip: 98371
edr_fcnty: PIERCE
edr_zip: Not reported
Facility ID: 4177965
VCP Status: NFA
Past VCP: Not reported
Current VCP: Not reported
NFA Type: PUYALLUP, WA 98371
Date NFA: PUYALLUP, WA 98371
Rank: PUYALLUP, WA 98371
Cleanup Siteid: 3307
Contaminant Name: Petroleum Products-Unspecified
Soil: Remediated

Name: 202 212 & 218 WEST PIONEER AVE
Address: 218 W PIONEER
City,State,Zip: PUYALLUP, WA 98371
edr_fstat: WA
edr_fzip: 98371
edr_fcnty: PIERCE
edr_zip: Not reported
Facility ID: 4177965
VCP Status: NFA
Past VCP: Not reported
Current VCP: Not reported
NFA Type: PUYALLUP, WA 98371
Date NFA: PUYALLUP, WA 98371
Rank: PUYALLUP, WA 98371
Cleanup Siteid: 3307
Contaminant Name: Polychlorinated biPhenyls (PCB)
Soil: Below Cleanup Levels

Name: 202 212 & 218 WEST PIONEER AVE
Address: 218 W PIONEER
City,State,Zip: PUYALLUP, WA 98371
edr_fstat: WA
edr_fzip: 98371
edr_fcnty: PIERCE
edr_zip: Not reported
Facility ID: 4177965
VCP Status: NFA
Past VCP: Not reported
Current VCP: Not reported
NFA Type: PUYALLUP, WA 98371
Date NFA: PUYALLUP, WA 98371
Rank: PUYALLUP, WA 98371

Map ID
Direction
Distance
Elevation

MAP FINDINGS

Site

Database(s)

EDR ID Number
EPA ID Number

202 212 & 218 WEST PIONEER AVE (Continued)

S124434311

Cleanup Siteid: 3307
Contaminant Name: Polycyclic Aromatic Hydrocarbons
Soil: Below Cleanup Levels

D17
ESE
< 1/8
0.089 mi.
471 ft.

PUYALLUP CITY
218 W PIONEER
PUYALLUP, WA 98371
Site 3 of 8 in cluster D

LUST 1007078547
UST N/A
FINDS
ECHO

Relative:
Higher
Actual:
47 ft.

LUST:
Name: 202 212 & 218 WEST PIONEER AVE
Address: 218 W PIONEER
City,State,Zip: PUYALLUP, WA 98371
Facility ID: 4177965
Lust Status Type: LUST - NFA
Cleanup Site ID: 3307
Cleanup Unit Type: Not reported
Process Type: Not reported
Cleanup Unit Name: CITY HALL UST 6035,PIONEER PARK ACTIVITY CENTER & CONDOMINIUMS,PUYALLUP CITY HALL,PUYALLUP SALMON SPRINGS,PUYALLUP SENIOR CENTER

Response Section: Southwest
Release Date: 08/30/2005
Lust Date: 01/28/2008
Region: Southwest
Lust ID: 6108
UST ID: 6035
Contaminant Name: Polychlorinated biPhenyls (PCB)
Ground Water: Below Cleanup Levels
Surface Water: Not reported
Soil: Below Cleanup Levels
Sediment: Not reported
Air: Not reported
Bedrock: Not reported
Lat/Long: 47.19004 / -122.29653

Name: 202 212 & 218 WEST PIONEER AVE
Address: 218 W PIONEER
City,State,Zip: PUYALLUP, WA 98371
Facility ID: 4177965
Lust Status Type: LUST - NFA
Cleanup Site ID: 3307
Cleanup Unit Type: Not reported
Process Type: Not reported
Cleanup Unit Name: CITY HALL UST 6035,PIONEER PARK ACTIVITY CENTER & CONDOMINIUMS,PUYALLUP CITY HALL,PUYALLUP SALMON SPRINGS,PUYALLUP SENIOR CENTER

Response Section: Southwest
Release Date: 08/30/2005
Lust Date: 01/28/2008
Region: Southwest
Lust ID: 6108
UST ID: 6035
Contaminant Name: Polycyclic Aromatic Hydrocarbons
Ground Water: Below Cleanup Levels
Surface Water: Not reported
Soil: Below Cleanup Levels

Map ID
Direction
Distance
Elevation

MAP FINDINGS

Site

Database(s)

EDR ID Number
EPA ID Number

PUYALLUP CITY (Continued)

1007078547

Sediment: Not reported
Air: Not reported
Bedrock: Not reported
Lat/Long: 47.19004 / -122.29653

Name: 202 212 & 218 WEST PIONEER AVE
Address: 218 W PIONEER
City,State,Zip: PUYALLUP, WA 98371
Facility ID: 4177965
Lust Status Type: LUST - NFA
Cleanup Site ID: 3307
Cleanup Unit Type: Not reported
Process Type: Not reported
Cleanup Unit Name: CITY HALL UST 6035,PIONEER PARK ACTIVITY CENTER & CONDOMINIUMS,PUYALLUP CITY HALL,PUYALLUP SALMON SPRINGS,PUYALLUP SENIOR CENTER

Response Section: Southwest
Release Date: 08/30/2005
Lust Date: 01/28/2008
Region: Southwest
Lust ID: 6108
UST ID: 6035
Contaminant Name: Non-Halogenated Solvents
Ground Water: Remediated
Surface Water: Not reported
Soil: Below Cleanup Levels
Sediment: Not reported
Air: Not reported
Bedrock: Not reported
Lat/Long: 47.19004 / -122.29653

Name: 202 212 & 218 WEST PIONEER AVE
Address: 218 W PIONEER
City,State,Zip: PUYALLUP, WA 98371
Facility ID: 4177965
Lust Status Type: LUST - NFA
Cleanup Site ID: 3307
Cleanup Unit Type: Not reported
Process Type: Not reported
Cleanup Unit Name: CITY HALL UST 6035,PIONEER PARK ACTIVITY CENTER & CONDOMINIUMS,PUYALLUP CITY HALL,PUYALLUP SALMON SPRINGS,PUYALLUP SENIOR CENTER

Response Section: Southwest
Release Date: 08/30/2005
Lust Date: 01/28/2008
Region: Southwest
Lust ID: 6108
UST ID: 6035
Contaminant Name: Metals Priority Pollutants
Ground Water: Below Cleanup Levels
Surface Water: Not reported
Soil: Below Cleanup Levels
Sediment: Not reported
Air: Not reported
Bedrock: Not reported
Lat/Long: 47.19004 / -122.29653

Map ID
Direction
Distance
Elevation

MAP FINDINGS

Site

Database(s)

EDR ID Number
EPA ID Number

PUYALLUP CITY (Continued)

1007078547

Name: 202 212 & 218 WEST PIONEER AVE
Address: 218 W PIONEER
City,State,Zip: PUYALLUP, WA 98371
Facility ID: 4177965
Lust Status Type: LUST - NFA
Cleanup Site ID: 3307
Cleanup Unit Type: Not reported
Process Type: Not reported
Cleanup Unit Name: CITY HALL UST 6035,PIONEER PARK ACTIVITY CENTER &
CONDOMINIUMS.PUYALLUP CITY HALL,PUYALLUP SALMON SPRINGS,PUYALLUP
SENIOR CENTER

Response Section: Southwest
Release Date: 08/30/2005
Lust Date: 01/28/2008
Region: Southwest
Lust ID: 6108
UST ID: 6035
Contaminant Name: Petroleum Products-Unspecified
Ground Water: Remediated
Surface Water: Not reported
Soil: Remediated
Sediment: Not reported
Air: Not reported
Bedrock: Not reported
Lat/Long: 47.19004 / -122.29653

UST:

Name: PUYALLUP CITY HALL
Address: 218 WEST PIONEER
City: PUYALLUP
Zip: 98371
Facility ID: 4177965
Site Id: 6035
Decimal Latitude: 47.19004
Decimal Longitude: -122.29653

Tank Name: 1
Tag Number: Not reported
Tank Status: Removed
Tank Status Date: 06/06/2005
Tank Install Date: Not reported
Tank Closure Date: Not reported
Capacity Range: 111 TO 1,100 Gallons
Tank Permit Expiration Date: Not reported
Tank Upgrade Date: Not reported
Tank Spill Prevention: Not reported
Tank Overfill Prevention: Not reported
Tank Material: Not reported
Tank Construction: Not reported
Tank Tightness Test: Not reported
Tank Corrosion Protection: Not reported
Tank Manifold: Not reported
Tank Release Detection: Not reported
Tank SFC Type: Not reported
Pipe Material: Not reported
Pipe Construction: Not reported
Pipe Primary Release Detection: Not reported

Map ID
Direction
Distance
Elevation

MAP FINDINGS

Site

Database(s)

EDR ID Number
EPA ID Number

PUYALLUP CITY (Continued)

1007078547

Pipe Second Release Detection: Not reported
Pipe Corrosion Protection: Not reported
Pipe Pumping System: Not reported
Responsible Unit: Southwest
Dispencer/Pump SFC Type: Not reported
Region: Southwest
Is Active: False
Actual Capacity: 750
Pipe Install Date: Not reported
Turbine Sump Construction: Not reported
Compartment Number: 0
Stored Substance: Not reported
Used Substance: Not reported
Compartment Capacity: 750

Name: PUYALLUP CITY HALL
Address: 218 WEST PIONEER
City: PUYALLUP
Zip: 98371

Tank Name: 2
Tag Number: Not reported
Tank Status: Removed
Tank Status Date: 04/30/2007
Tank Install Date: Not reported
Tank Closure Date: Not reported
Capacity Range: 111 TO 1,100 Gallons
Tank Permit Expiration Date: Not reported
Tank Upgrade Date: Not reported
Tank Spill Prevention: Not reported
Tank Overfill Prevention: Not reported
Tank Material: Not reported
Tank Construction: Not reported
Tank Tightness Test: Not reported
Tank Corrosion Protection: Not reported
Tank Manifold: Not reported
Tank Release Detection: Not reported
Tank SFC Type: Not reported
Pipe Material: Not reported
Pipe Construction: Not reported
Pipe Primary Release Detection: Not reported
Pipe Second Release Detection: Not reported
Pipe Corrosion Protection: Not reported
Pipe Pumping System: Not reported
Responsible Unit: Southwest
Dispencer/Pump SFC Type: Not reported
Region: Southwest
Is Active: False
Actual Capacity: 750
Pipe Install Date: Not reported
Turbine Sump Construction: Not reported
Compartment Number: 1
Stored Substance: Leaded Gasoline
Used Substance: Motor Fuel for Vehicles
Compartment Capacity: 750

Name: PUYALLUP CITY HALL

Map ID
Direction
Distance
Elevation

MAP FINDINGS

Site

Database(s)

EDR ID Number
EPA ID Number

PUYALLUP CITY (Continued)

1007078547

Address: 218 WEST PIONEER
City: PUYALLUP
Zip: 98371

Tank Name: CH-500
Tag Number: Not reported
Tank Status: Closed in Place
Tank Status Date: 08/06/1996
Tank Install Date: 12/31/1964
Tank Closure Date: Not reported
Capacity Range: 111 TO 1,100 Gallons
Tank Permit Expiration Date: Not reported
Tank Upgrade Date: Not reported
Tank Spill Prevention: Not reported
Tank Overfill Prevention: Not reported
Tank Material: Not reported
Tank Construction: Not reported
Tank Tightness Test: Not reported
Tank Corrosion Protection: Not reported
Tank Manifold: Not reported
Tank Release Detection: Not reported
Tank SFC Type: Not reported
Pipe Material: Not reported
Pipe Construction: Not reported
Pipe Primary Release Detection: Not reported
Pipe Second Release Detection: Not reported
Pipe Corrosion Protection: Not reported
Pipe Pumping System: Not reported
Responsible Unit: Southwest
Dispencer/Pump SFC Type: Not reported
Region: Southwest
Is Active: False
Actual Capacity: Not reported
Pipe Install Date: Not reported
Turbine Sump Construction: Not reported
Compart Number: 1
Stored Substance: Heating Fuel
Used Substance: Not reported
Compart Capacity: Not reported

FINDS:

Registry ID: 11001552365

Click Here:

Environmental Interest/Information System:

Washington Facility / Site Identification System (WA-FSIS) provides a means to query and display data maintained by the Washington Department of Ecology. This system contains key information for each facility/site that is currently, or has been, of interest to the Air Quality, Dam Safety, Hazardous Waste, Toxics Cleanup, and Water Quality Programs.

US National Pollutant Discharge Elimination System (NPDES) module of the Compliance Information System (ICIS) tracks surface water permits issued under the Clean Water Act. Under NPDES, all facilities that discharge pollutants from any point source into waters of the United States are required to obtain a permit. The permit will likely contain

Map ID
 Direction
 Distance
 Elevation

MAP FINDINGS

Site

Database(s)

EDR ID Number
 EPA ID Number

PUYALLUP CITY (Continued)

1007078547

limits on what can be discharged, impose monitoring and reporting requirements, and include other provisions to ensure that the discharge does not adversely affect water quality.

[Click this hyperlink](#) while viewing on your computer to access additional FINDS: detail in the EDR Site Report.

ECHO:

Envid: 1007078547
 Registry ID: 110015552365
 DFR URL: <http://echo.epa.gov/detailed-facility-report?fid=110015552365>
 Name: PUYALLUP CITY
 Address: 218 W PIONEER
 City,State,Zip: PUYALLUP, WA 98371

**D18
 SE
 < 1/8
 0.092 mi.
 484 ft.**

**CENTURYLINK QC W00260
 317 3RD SW
 PUYALLUP, WA 98371**

**MANIFEST S126340179
 N/A**

Site 4 of 8 in cluster D

**Relative:
 Higher**

WA MANIFEST:

**Actual:
 46 ft.**

Name: CENTURYLINK QC W00260
 Address: 317 3RD SW
 City,State,Zip: PUYALLUP, WA 98371
 Facility Address 2: Not reported
 Facility ID: Not reported
 EPA ID: Not reported
 NAICS: 517311
 State Waste Code Desc: Not reported
 Federal Waste Code Desc: Not reported
 Form Comm: Not reported
 Data Year: 2020
 Permit by Rule: Not reported
 Mailing Address 2: Not reported
 Treatment by Generator: Not reported
 Mixed Radioactive Waste: Not reported
 Importer of Hazardous Waste: Not reported
 Immediate Recycler: Not reported
 Treatment/Storage/Disposal/Recycling Facility: Not reported
 Generator of Dangerous Fuel Waste: Not reported
 Generator Marketing to Burner: Not reported
 Other Marketers (i.e., blender, distributor, etc.): Not reported
 Utility Boiler Burner: Not reported
 Industry Boiler Burner: Not reported
 Industrial Furnace: Not reported
 Smelter Defferal: Not reported
 Universal Waste: Not reported
 Off-Specification: Not reported
 LN Address 2: Not reported
 Tax Reg #: Not reported
 Business Type: Not reported
 Mail Name: Not reported
 Mailing Address: Not reported
 Mailing City,State,Zip: Not reported
 Legal Organization Name: Not reported
 Legal Organization Type: Not reported
 Legal Contact: Not reported

Map ID
Direction
Distance
Elevation

MAP FINDINGS

Site

Database(s)

EDR ID Number
EPA ID Number

CENTURYLINK QC W00260 (Continued)

S126340179

Legal Address:	Not reported
Legal Address 2:	Not reported
Legal City,State,Zip:	Not reported
Legal Phone Number:	Not reported
Legal Effective Date:	Not reported
Land Organization Name:	Not reported
Land Organization Type:	Not reported
Land Contact:	Not reported
Land Address:	Not reported
Land City,State,Zip:	Not reported
Land Phone Number:	Not reported
Operator Organization Name:	Not reported
Operator Organization Type:	Not reported
Operator:	QWEST CORPORATION DBA CENTURYLINK
Operator Address:	Not reported
Operator Address 2:	Not reported
Operator City,State,Zip:	Not reported
Operator Phone Number:	2067335149
Operator Effective Date:	Not reported
Site Contact:	Not reported
Site Contact Address:	Not reported
Contact City,State,Zip:	Not reported
Site Contact Phone Number:	Not reported
Site Contact Email:	Not reported
Gen Status Code:	Not reported
Monthly Generation:	Not reported
Batch Generation:	Not reported
One Time Generation:	Not reported
Transport Own Waste:	Not reported
Tranports Other Waste:	Not reported
Recycler Onsite:	Not reported
Transfer Facility:	Not reported
Other Exemption:	Not reported
UW Battery Gen:	Not reported
Used Oil Transporter:	Not reported
Used Oil Transfer Facility:	Not reported
Used Oil Processor:	Not reported
Used Oil Refiner:	Not reported
Used Oil Fuel Marketer Directs Shipments:	Not reported
Used Oil Fuel Marketer Meets Specs:	Not reported
Site Contact Address 2:	Not reported
SIC Code:	Not reported
CRK Number:	WAT540012671
Active:	Not reported
CAS Number:	007439-92-1
Chemical Name:	LEAD
EHS:	Not reported
EHS CAS Number:	Not reported
EHS Name:	Not reported
Name:	CENTURYLINK QC W00260
Address:	317 3RD SW
City,State,Zip:	PUYALLUP, WA 98371
Facility Address 2:	Not reported
Facility ID:	Not reported
EPA ID:	Not reported
NAICS:	517311

Map ID
Direction
Distance
Elevation

MAP FINDINGS

Site

Database(s)

EDR ID Number
EPA ID Number

CENTURYLINK QC W00260 (Continued)

S126340179

State Waste Code Desc:	Not reported
Federal Waste Code Desc:	Not reported
Form Comm:	Not reported
Data Year:	2020
Permit by Rule:	Not reported
Mailing Address 2:	Not reported
Treatment by Generator:	Not reported
Mixed Radioactive Waste:	Not reported
Importer of Hazardous Waste:	Not reported
Immediate Recycler:	Not reported
Treatment/Storage/Disposal/Recycling Facility:	Not reported
Generator of Dangerous Fuel Waste:	Not reported
Generator Marketing to Burner:	Not reported
Other Marketers (i.e., blender, distributor, etc.):	Not reported
Utility Boiler Burner:	Not reported
Industry Boiler Burner:	Not reported
Industrial Furnace:	Not reported
Smelter Defferal:	Not reported
Universal Waste:	Not reported
Off-Specification:	Not reported
LN Address 2:	Not reported
Tax Reg #:	Not reported
Business Type:	Not reported
Mail Name:	Not reported
Mailing Address:	Not reported
Mailing City,State,Zip:	Not reported
Legal Organization Name:	Not reported
Legal Organization Type:	Not reported
Legal Contact:	Not reported
Legal Address:	Not reported
Legal Address 2:	Not reported
Legal City,State,Zip:	Not reported
Legal Phone Number:	Not reported
Legal Effective Date:	Not reported
Land Organization Name:	Not reported
Land Organization Type:	Not reported
Land Contact:	Not reported
Land Address:	Not reported
Land City,State,Zip:	Not reported
Land Phone Number:	Not reported
Operator Organization Name:	Not reported
Operator Organization Type:	Not reported
Operator:	QWEST CORPORATION DBA CENTURYLINK
Operator Address:	Not reported
Operator Address 2:	Not reported
Operator City,State,Zip:	Not reported
Operator Phone Number:	2067335149
Operator Effective Date:	Not reported
Site Contact:	Not reported
Site Contact Address:	Not reported
Contact City,State,Zip:	Not reported
Site Contact Phone Number:	Not reported
Site Contact Email:	Not reported
Gen Status Code:	Not reported
Monthly Generation:	Not reported
Batch Generation:	Not reported
One Time Generation:	Not reported

Map ID
Direction
Distance
Elevation

MAP FINDINGS

Site

Database(s)

EDR ID Number
EPA ID Number

CENTURYLINK QC W00260 (Continued)

S126340179

Transport Own Waste:	Not reported
Tranports Other Waste:	Not reported
Recycler Onsite:	Not reported
Transfer Facility:	Not reported
Other Exemption:	Not reported
UW Battery Gen:	Not reported
Used Oil Transporter:	Not reported
Used Oil Transfer Facility:	Not reported
Used Oil Processor:	Not reported
Used Oil Refiner:	Not reported
Used Oil Fuel Marketer Directs Shipments:	Not reported
Used Oil Fuel Marketer Meets Specs:	Not reported
Site Contact Address 2:	Not reported
SIC Code:	Not reported
CRK Number:	WAT540012671
Active:	Not reported
CAS Number:	007664-93-9
Chemical Name:	LEAD ACID BATTERY
EHS:	Not reported
EHS CAS Number:	007664-93-9
EHS Name:	SULFURIC ACID
Name:	CENTURYLINK QC W00260
Address:	317 3RD SW
City,State,Zip:	PUYALLUP, WA 98371
Facility Address 2:	Not reported
Facility ID:	Not reported
EPA ID:	Not reported
NAICS:	517311
State Waste Code Desc:	Not reported
Federal Waste Code Desc:	Not reported
Form Comm:	Not reported
Data Year:	2020
Permit by Rule:	Not reported
Mailing Address 2:	Not reported
Treatment by Generator:	Not reported
Mixed Radioactive Waste:	Not reported
Importer of Hazardous Waste:	Not reported
Immediate Recycler:	Not reported
Treatment/Storage/Disposal/Recycling Facility:	Not reported
Generator of Dangerous Fuel Waste:	Not reported
Generator Marketing to Burner:	Not reported
Other Marketers (i.e., blender, distributor, etc.):	Not reported
Utility Boiler Burner:	Not reported
Industry Boiler Burner:	Not reported
Industrial Furnace:	Not reported
Smelter Defferal:	Not reported
Universal Waste:	Not reported
Off-Specification:	Not reported
LN Address 2:	Not reported
Tax Reg #:	Not reported
Business Type:	Not reported
Mail Name:	Not reported
Mailing Address:	Not reported
Mailing City,State,Zip:	Not reported
Legal Organization Name:	Not reported
Legal Organization Type:	Not reported

Map ID
Direction
Distance
Elevation

MAP FINDINGS

Site

Database(s)

EDR ID Number
EPA ID Number

CENTURYLINK QC W00260 (Continued)

S126340179

Legal Contact:	Not reported
Legal Address:	Not reported
Legal Address 2:	Not reported
Legal City,State,Zip:	Not reported
Legal Phone Number:	Not reported
Legal Effective Date:	Not reported
Land Organization Name:	Not reported
Land Organization Type:	Not reported
Land Contact:	Not reported
Land Address:	Not reported
Land City,State,Zip:	Not reported
Land Phone Number:	Not reported
Operator Organization Name:	Not reported
Operator Organization Type:	Not reported
Operator:	QWEST CORPORATION DBA CENTURYLINK
Operator Address:	Not reported
Operator Address 2:	Not reported
Operator City,State,Zip:	Not reported
Operator Phone Number:	2067335149
Operator Effective Date:	Not reported
Site Contact:	Not reported
Site Contact Address:	Not reported
Contact City,State,Zip:	Not reported
Site Contact Phone Number:	Not reported
Site Contact Email:	Not reported
Gen Status Code:	Not reported
Monthly Generation:	Not reported
Batch Generation:	Not reported
One Time Generation:	Not reported
Transport Own Waste:	Not reported
Tranports Other Waste:	Not reported
Recycler Onsite:	Not reported
Transfer Facility:	Not reported
Other Exemption:	Not reported
UW Battery Gen:	Not reported
Used Oil Transporter:	Not reported
Used Oil Transfer Facility:	Not reported
Used Oil Processor:	Not reported
Used Oil Refiner:	Not reported
Used Oil Fuel Marketer Directs Shipments:	Not reported
Used Oil Fuel Marketer Meets Specs:	Not reported
Site Contact Address 2:	Not reported
SIC Code:	Not reported
CRK Number:	WAT540012671
Active:	Not reported
CAS Number:	007664-93-9
Chemical Name:	SULFURIC ACID
EHS:	Not reported
EHS CAS Number:	Not reported
EHS Name:	SULFURIC ACID
Name:	CENTURYLINK QC W00260
Address:	317 3RD SW
City,State,Zip:	PUYALLUP, WA 98371
Facility Address 2:	Not reported
Facility ID:	Not reported
EPA ID:	Not reported

Map ID
 Direction
 Distance
 Elevation

MAP FINDINGS

Site

Database(s)

EDR ID Number
 EPA ID Number

CENTURYLINK QC W00260 (Continued)

S126340179

NAICS:	517311
State Waste Code Desc:	Not reported
Federal Waste Code Desc:	Not reported
Form Comm:	Not reported
Data Year:	2020
Permit by Rule:	Not reported
Mailing Address 2:	Not reported
Treatment by Generator:	Not reported
Mixed Radioactive Waste:	Not reported
Importer of Hazardous Waste:	Not reported
Immediate Recycler:	Not reported
Treatment/Storage/Disposal/Recycling Facility:	Not reported
Generator of Dangerous Fuel Waste:	Not reported
Generator Marketing to Burner:	Not reported
Other Marketers (i.e., blender, distributor, etc.):	Not reported
Utility Boiler Burner:	Not reported
Industry Boiler Burner:	Not reported
Industrial Furnace:	Not reported
Smelter Defferal:	Not reported
Universal Waste:	Not reported
Off-Specification:	Not reported
LN Address 2:	Not reported
Tax Reg #:	Not reported
Business Type:	Not reported
Mail Name:	Not reported
Mailing Address:	Not reported
Mailing City,State,Zip:	Not reported
Legal Organization Name:	Not reported
Legal Organization Type:	Not reported
Legal Contact:	Not reported
Legal Address:	Not reported
Legal Address 2:	Not reported
Legal City,State,Zip:	Not reported
Legal Phone Number:	Not reported
Legal Effective Date:	Not reported
Land Organization Name:	Not reported
Land Organization Type:	Not reported
Land Contact:	Not reported
Land Address:	Not reported
Land City,State,Zip:	Not reported
Land Phone Number:	Not reported
Operator Organization Name:	Not reported
Operator Organization Type:	Not reported
Operator:	QWEST CORPORATION DBA CENTURYLINK
Operator Address:	Not reported
Operator Address 2:	Not reported
Operator City,State,Zip:	Not reported
Operator Phone Number:	2067335149
Operator Effective Date:	Not reported
Site Contact:	Not reported
Site Contact Address:	Not reported
Contact City,State,Zip:	Not reported
Site Contact Phone Number:	Not reported
Site Contact Email:	Not reported
Gen Status Code:	Not reported
Monthly Generation:	Not reported
Batch Generation:	Not reported

Map ID
 Direction
 Distance
 Elevation

MAP FINDINGS

Site

Database(s)

EDR ID Number
 EPA ID Number

CENTURYLINK QC W00260 (Continued)

S126340179

One Time Generation:	Not reported
Transport Own Waste:	Not reported
Tranports Other Waste:	Not reported
Recycler Onsite:	Not reported
Transfer Facility:	Not reported
Other Exemption:	Not reported
UW Battery Gen:	Not reported
Used Oil Transporter:	Not reported
Used Oil Transfer Facility:	Not reported
Used Oil Processor:	Not reported
Used Oil Refiner:	Not reported
Used Oil Fuel Marketer Directs Shipments:	Not reported
Used Oil Fuel Marketer Meets Specs:	Not reported
Site Contact Address 2:	Not reported
SIC Code:	Not reported
CRK Number:	WAT540012671
Active:	Not reported
CAS Number:	007664-93-9
Chemical Name:	SULFURIC ACID
EHS:	Not reported
EHS CAS Number:	007664-93-9
EHS Name:	SULFURIC ACID
Name:	CENTURYLINK QC W00260
Address:	317 3RD SW
City,State,Zip:	PUYALLUP, WA 98371
Facility Address 2:	Not reported
Facility ID:	Not reported
EPA ID:	Not reported
NAICS:	517311
State Waste Code Desc:	Not reported
Federal Waste Code Desc:	Not reported
Form Comm:	Not reported
Data Year:	2020
Permit by Rule:	Not reported
Mailing Address 2:	Not reported
Treatment by Generator:	Not reported
Mixed Radioactive Waste:	Not reported
Importer of Hazardous Waste:	Not reported
Immediate Recycler:	Not reported
Treatment/Storage/Disposal/Recycling Facility:	Not reported
Generator of Dangerous Fuel Waste:	Not reported
Generator Marketing to Burner:	Not reported
Other Marketers (i.e., blender, distributor, etc.):	Not reported
Utility Boiler Burner:	Not reported
Industry Boiler Burner:	Not reported
Industrial Furnace:	Not reported
Smelter Defferal:	Not reported
Universal Waste:	Not reported
Off-Specification:	Not reported
LN Address 2:	Not reported
Tax Reg #:	Not reported
Business Type:	Not reported
Mail Name:	Not reported
Mailing Address:	Not reported
Mailing City,State,Zip:	Not reported
Legal Organization Name:	Not reported

Map ID
Direction
Distance
Elevation

MAP FINDINGS

Site

Database(s)

EDR ID Number
EPA ID Number

CENTURYLINK QC W00260 (Continued)

S126340179

Legal Organization Type:	Not reported
Legal Contact:	Not reported
Legal Address:	Not reported
Legal Address 2:	Not reported
Legal City,State,Zip:	Not reported
Legal Phone Number:	Not reported
Legal Effective Date:	Not reported
Land Organization Name:	Not reported
Land Organization Type:	Not reported
Land Contact:	Not reported
Land Address:	Not reported
Land City,State,Zip:	Not reported
Land Phone Number:	Not reported
Operator Organization Name:	Not reported
Operator Organization Type:	Not reported
Operator:	QWEST CORPORATION DBA CENTURYLINK
Operator Address:	Not reported
Operator Address 2:	Not reported
Operator City,State,Zip:	Not reported
Operator Phone Number:	2067335149
Operator Effective Date:	Not reported
Site Contact:	Not reported
Site Contact Address:	Not reported
Contact City,State,Zip:	Not reported
Site Contact Phone Number:	Not reported
Site Contact Email:	Not reported
Gen Status Code:	Not reported
Monthly Generation:	Not reported
Batch Generation:	Not reported
One Time Generation:	Not reported
Transport Own Waste:	Not reported
Tranports Other Waste:	Not reported
Recycler Onsite:	Not reported
Transfer Facility:	Not reported
Other Exemption:	Not reported
UW Battery Gen:	Not reported
Used Oil Transporter:	Not reported
Used Oil Transfer Facility:	Not reported
Used Oil Processor:	Not reported
Used Oil Refiner:	Not reported
Used Oil Fuel Marketer Directs Shipments:	Not reported
Used Oil Fuel Marketer Meets Specs:	Not reported
Site Contact Address 2:	Not reported
SIC Code:	Not reported
CRK Number:	WAT540012671
Active:	Not reported
CAS Number:	068476-34-6
Chemical Name:	DIESEL FUEL #2
EHS:	Not reported
EHS CAS Number:	Not reported
EHS Name:	Not reported
Name:	CENTURYLINK QC W00260
Address:	317 3RD SW
City,State,Zip:	PUYALLUP, WA 98371
Facility Address 2:	Not reported
Facility ID:	Not reported

Map ID
Direction
Distance
Elevation

MAP FINDINGS

Site

Database(s)

EDR ID Number
EPA ID Number

CENTURYLINK QC W00260 (Continued)

S126340179

EPA ID:	Not reported
NAICS:	517311
State Waste Code Desc:	Not reported
Federal Waste Code Desc:	Not reported
Form Comm:	Not reported
Data Year:	2020
Permit by Rule:	Not reported
Mailing Address 2:	Not reported
Treatment by Generator:	Not reported
Mixed Radioactive Waste:	Not reported
Importer of Hazardous Waste:	Not reported
Immediate Recycler:	Not reported
Treatment/Storage/Disposal/Recycling Facility:	Not reported
Generator of Dangerous Fuel Waste:	Not reported
Generator Marketing to Burner:	Not reported
Other Marketers (i.e., blender, distributor, etc.):	Not reported
Utility Boiler Burner:	Not reported
Industry Boiler Burner:	Not reported
Industrial Furnace:	Not reported
Smelter Defferal:	Not reported
Universal Waste:	Not reported
Off-Specification:	Not reported
LN Address 2:	Not reported
Tax Reg #:	Not reported
Business Type:	Not reported
Mail Name:	Not reported
Mailing Address:	Not reported
Mailing City,State,Zip:	Not reported
Legal Organization Name:	Not reported
Legal Organization Type:	Not reported
Legal Contact:	Not reported
Legal Address:	Not reported
Legal Address 2:	Not reported
Legal City,State,Zip:	Not reported
Legal Phone Number:	Not reported
Legal Effective Date:	Not reported
Land Organization Name:	Not reported
Land Organization Type:	Not reported
Land Contact:	Not reported
Land Address:	Not reported
Land City,State,Zip:	Not reported
Land Phone Number:	Not reported
Operator Organization Name:	Not reported
Operator Organization Type:	Not reported
Operator:	QWEST CORPORATION DBA CENTURYLINK
Operator Address:	Not reported
Operator Address 2:	Not reported
Operator City,State,Zip:	Not reported
Operator Phone Number:	2067335149
Operator Effective Date:	Not reported
Site Contact:	Not reported
Site Contact Address:	Not reported
Contact City,State,Zip:	Not reported
Site Contact Phone Number:	Not reported
Site Contact Email:	Not reported
Gen Status Code:	Not reported
Monthly Generation:	Not reported

Map ID
Direction
Distance
Elevation

MAP FINDINGS

Site

Database(s)

EDR ID Number
EPA ID Number

CENTURYLINK QC W00260 (Continued)

S126340179

Batch Generation:	Not reported
One Time Generation:	Not reported
Transport Own Waste:	Not reported
Tranports Other Waste:	Not reported
Recycler Onsite:	Not reported
Transfer Facility:	Not reported
Other Exemption:	Not reported
UW Battery Gen:	Not reported
Used Oil Transporter:	Not reported
Used Oil Transfer Facility:	Not reported
Used Oil Processor:	Not reported
Used Oil Refiner:	Not reported
Used Oil Fuel Marketer Directs Shipments:	Not reported
Used Oil Fuel Marketer Meets Specs:	Not reported
Site Contact Address 2:	Not reported
SIC Code:	Not reported
CRK Number:	WAT540012671
Active:	Not reported
CAS Number:	068476-34-6
Chemical Name:	DIESEL
EHS:	Not reported
EHS CAS Number:	Not reported
EHS Name:	Not reported
Name:	CENTURYLINK QC W00260
Address:	317 3RD SW
City,State,Zip:	PUYALLUP, WA 98371
Facility Address 2:	Not reported
Facility ID:	Not reported
EPA ID:	Not reported
NAICS:	517311
State Waste Code Desc:	Not reported
Federal Waste Code Desc:	Not reported
Form Comm:	Not reported
Data Year:	2019
Permit by Rule:	Not reported
Mailing Address 2:	Not reported
Treatment by Generator:	Not reported
Mixed Radioactive Waste:	Not reported
Importer of Hazardous Waste:	Not reported
Immediate Recycler:	Not reported
Treatment/Storage/Disposal/Recycling Facility:	Not reported
Generator of Dangerous Fuel Waste:	Not reported
Generator Marketing to Burner:	Not reported
Other Marketers (i.e., blender, distributor, etc.):	Not reported
Utility Boiler Burner:	Not reported
Industry Boiler Burner:	Not reported
Industrial Furnace:	Not reported
Smelter Defferal:	Not reported
Universal Waste:	Not reported
Off-Specification:	Not reported
LN Address 2:	Not reported
Tax Reg #:	Not reported
Business Type:	Not reported
Mail Name:	Not reported
Mailing Address:	Not reported
Mailing City,State,Zip:	Not reported

Map ID
Direction
Distance
Elevation

MAP FINDINGS

Site

Database(s)

EDR ID Number
EPA ID Number

CENTURYLINK QC W00260 (Continued)

S126340179

Legal Organization Name:	Not reported
Legal Organization Type:	Not reported
Legal Contact:	Not reported
Legal Address:	Not reported
Legal Address 2:	Not reported
Legal City,State,Zip:	Not reported
Legal Phone Number:	Not reported
Legal Effective Date:	Not reported
Land Organization Name:	Not reported
Land Organization Type:	Not reported
Land Contact:	Not reported
Land Address:	Not reported
Land City,State,Zip:	Not reported
Land Phone Number:	Not reported
Operator Organization Name:	Not reported
Operator Organization Type:	Not reported
Operator:	QWEST CORPORATION DBA CENTURYLINK
Operator Address:	Not reported
Operator Address 2:	Not reported
Operator City,State,Zip:	Not reported
Operator Phone Number:	2067335149
Operator Effective Date:	Not reported
Site Contact:	Not reported
Site Contact Address:	Not reported
Contact City,State,Zip:	Not reported
Site Contact Phone Number:	Not reported
Site Contact Email:	Not reported
Gen Status Code:	Not reported
Monthly Generation:	Not reported
Batch Generation:	Not reported
One Time Generation:	Not reported
Transport Own Waste:	Not reported
Tranports Other Waste:	Not reported
Recycler Onsite:	Not reported
Transfer Facility:	Not reported
Other Exemption:	Not reported
UW Battery Gen:	Not reported
Used Oil Transporter:	Not reported
Used Oil Transfer Facility:	Not reported
Used Oil Processor:	Not reported
Used Oil Refiner:	Not reported
Used Oil Fuel Marketer Directs Shipments:	Not reported
Used Oil Fuel Marketer Meets Specs:	Not reported
Site Contact Address 2:	Not reported
SIC Code:	Not reported
CRK Number:	Not reported
Active:	Not reported
CAS Number:	Not reported
Chemical Name:	Not reported
EHS:	Not reported
EHS CAS Number:	Not reported
EHS Name:	Not reported
Name:	CENTURYLINK QC W00260
Address:	317 3RD SW
City,State,Zip:	PUYALLUP, WA 98371
Facility Address 2:	Not reported

Map ID
Direction
Distance
Elevation

MAP FINDINGS

Site

Database(s)

EDR ID Number
EPA ID Number

CENTURYLINK QC W00260 (Continued)

S126340179

Facility ID:	Not reported
EPA ID:	Not reported
NAICS:	517311
State Waste Code Desc:	Not reported
Federal Waste Code Desc:	Not reported
Form Comm:	Not reported
Data Year:	2019
Permit by Rule:	Not reported
Mailing Address 2:	Not reported
Treatment by Generator:	Not reported
Mixed Radioactive Waste:	Not reported
Importer of Hazardous Waste:	Not reported
Immediate Recycler:	Not reported
Treatment/Storage/Disposal/Recycling Facility:	Not reported
Generator of Dangerous Fuel Waste:	Not reported
Generator Marketing to Burner:	Not reported
Other Marketers (i.e., blender, distributor, etc.):	Not reported
Utility Boiler Burner:	Not reported
Industry Boiler Burner:	Not reported
Industrial Furnace:	Not reported
Smelter Defferal:	Not reported
Universal Waste:	Not reported
Off-Specification:	Not reported
LN Address 2:	Not reported
Tax Reg #:	Not reported
Business Type:	Not reported
Mail Name:	Not reported
Mailing Address:	Not reported
Mailing City,State,Zip:	Not reported
Legal Organization Name:	Not reported
Legal Organization Type:	Not reported
Legal Contact:	Not reported
Legal Address:	Not reported
Legal Address 2:	Not reported
Legal City,State,Zip:	Not reported
Legal Phone Number:	Not reported
Legal Effective Date:	Not reported
Land Organization Name:	Not reported
Land Organization Type:	Not reported
Land Contact:	Not reported
Land Address:	Not reported
Land City,State,Zip:	Not reported
Land Phone Number:	Not reported
Operator Organization Name:	Not reported
Operator Organization Type:	Not reported
Operator:	QWEST CORPORATION DBA CENTURYLINK
Operator Address:	Not reported
Operator Address 2:	Not reported
Operator City,State,Zip:	Not reported
Operator Phone Number:	2067335149
Operator Effective Date:	Not reported
Site Contact:	Not reported
Site Contact Address:	Not reported
Contact City,State,Zip:	Not reported
Site Contact Phone Number:	Not reported
Site Contact Email:	Not reported
Gen Status Code:	Not reported

Map ID
Direction
Distance
Elevation

MAP FINDINGS

Site

Database(s)

EDR ID Number
EPA ID Number

CENTURYLINK QC W00260 (Continued)

S126340179

Monthly Generation:	Not reported
Batch Generation:	Not reported
One Time Generation:	Not reported
Transport Own Waste:	Not reported
Tranports Other Waste:	Not reported
Recycler Onsite:	Not reported
Transfer Facility:	Not reported
Other Exemption:	Not reported
UW Battery Gen:	Not reported
Used Oil Transporter:	Not reported
Used Oil Transfer Facility:	Not reported
Used Oil Processor:	Not reported
Used Oil Refiner:	Not reported
Used Oil Fuel Marketer Directs Shipments:	Not reported
Used Oil Fuel Marketer Meets Specs:	Not reported
Site Contact Address 2:	Not reported
SIC Code:	Not reported
CRK Number:	Not reported
Active:	Not reported
CAS Number:	Not reported
Chemical Name:	Not reported
EHS:	Not reported
EHS CAS Number:	Not reported
EHS Name:	Not reported
Name:	CENTURYLINK QC W00260
Address:	317 3RD SW
City,State,Zip:	PUYALLUP, WA 98371
Facility Address 2:	Not reported
Facility ID:	Not reported
EPA ID:	Not reported
NAICS:	517311
State Waste Code Desc:	Not reported
Federal Waste Code Desc:	Not reported
Form Comm:	Not reported
Data Year:	2019
Permit by Rule:	Not reported
Mailing Address 2:	Not reported
Treatment by Generator:	Not reported
Mixed Radioactive Waste:	Not reported
Importer of Hazardous Waste:	Not reported
Immediate Recycler:	Not reported
Treatment/Storage/Disposal/Recycling Facility:	Not reported
Generator of Dangerous Fuel Waste:	Not reported
Generator Marketing to Burner:	Not reported
Other Marketers (i.e., blender, distributor, etc.):	Not reported
Utility Boiler Burner:	Not reported
Industry Boiler Burner:	Not reported
Industrial Furnace:	Not reported
Smelter Defferal:	Not reported
Universal Waste:	Not reported
Off-Specification:	Not reported
LN Address 2:	Not reported
Tax Reg #:	Not reported
Business Type:	Not reported
Mail Name:	Not reported
Mailing Address:	Not reported

Map ID
Direction
Distance
Elevation

MAP FINDINGS

Site

Database(s)

EDR ID Number
EPA ID Number

CENTURYLINK QC W00260 (Continued)

S126340179

Mailing City,State,Zip:	Not reported
Legal Organization Name:	Not reported
Legal Organization Type:	Not reported
Legal Contact:	Not reported
Legal Address:	Not reported
Legal Address 2:	Not reported
Legal City,State,Zip:	Not reported
Legal Phone Number:	Not reported
Legal Effective Date:	Not reported
Land Organization Name:	Not reported
Land Organization Type:	Not reported
Land Contact:	Not reported
Land Address:	Not reported
Land City,State,Zip:	Not reported
Land Phone Number:	Not reported
Operator Organization Name:	Not reported
Operator Organization Type:	Not reported
Operator:	QWEST CORPORATION DBA CENTURYLINK
Operator Address:	Not reported
Operator Address 2:	Not reported
Operator City,State,Zip:	Not reported
Operator Phone Number:	2067335149
Operator Effective Date:	Not reported
Site Contact:	Not reported
Site Contact Address:	Not reported
Contact City,State,Zip:	Not reported
Site Contact Phone Number:	Not reported
Site Contact Email:	Not reported
Gen Status Code:	Not reported
Monthly Generation:	Not reported
Batch Generation:	Not reported
One Time Generation:	Not reported
Transport Own Waste:	Not reported
Tranports Other Waste:	Not reported
Recycler Onsite:	Not reported
Transfer Facility:	Not reported
Other Exemption:	Not reported
UW Battery Gen:	Not reported
Used Oil Transporter:	Not reported
Used Oil Transfer Facility:	Not reported
Used Oil Processor:	Not reported
Used Oil Refiner:	Not reported
Used Oil Fuel Marketer Directs Shipments:	Not reported
Used Oil Fuel Marketer Meets Specs:	Not reported
Site Contact Address 2:	Not reported
SIC Code:	Not reported
CRK Number:	Not reported
Active:	Not reported
CAS Number:	Not reported
Chemical Name:	Not reported
EHS:	Not reported
EHS CAS Number:	Not reported
EHS Name:	Not reported

Map ID
 Direction
 Distance
 Elevation

MAP FINDINGS

Site

Database(s)

EDR ID Number
 EPA ID Number

D19
SE
 < 1/8
 0.092 mi.
 484 ft.

QWEST CORPORATION W00260
317 3RD ST SW
PUYALLUP, WA 98371

RCRA NonGen / NLR
FINDS
ECHO

1000179486
WAT540012671

Site 5 of 8 in cluster D

Relative:
Higher
Actual:
46 ft.

RCRA NonGen / NLR:	
Date Form Received by Agency:	20210129
Handler Name:	QWEST CORPORATION W00260
Handler Address:	317 3RD ST SW
Handler City,State,Zip:	PUYALLUP, WA 98371
EPA ID:	WAT540012671
Contact Name:	JOE ROBERTSON
Contact Address:	23315 66TH AVE S
Contact City,State,Zip:	KENT, WA 98032
Contact Telephone:	206-733-5149
Contact Fax:	Not reported
Contact Email:	JOSEPH.ROBERTSON@CENTURYLINK.COM
Contact Title:	SAFETY & ENVIRONMENTAL MANAGER
EPA Region:	10
Land Type:	Private
Federal Waste Generator Description:	Not a generator, verified
Non-Notifier:	Not reported
Biennial Report Cycle:	Not reported
Accessibility:	Not reported
Active Site Indicator:	Not reported
State District Owner:	WA
State District:	SWRO
Mailing Address:	23315 66TH AVE S
Mailing City,State,Zip:	KENT, WA 98032
Owner Name:	QWEST CORPORATION
Owner Type:	Private
Operator Name:	QWEST CORPORATION
Operator Type:	Private
Short-Term Generator Activity:	No
Importer Activity:	No
Mixed Waste Generator:	No
Transporter Activity:	No
Transfer Facility Activity:	No
Recycler Activity with Storage:	No
Small Quantity On-Site Burner Exemption:	No
Smelting Melting and Refining Furnace Exemption:	No
Underground Injection Control:	No
Off-Site Waste Receipt:	No
Universal Waste Indicator:	No
Universal Waste Destination Facility:	No
Federal Universal Waste:	No
Active Site Fed-Reg Treatment Storage and Disposal Facility:	Not reported
Active Site Converter Treatment storage and Disposal Facility:	Not reported
Active Site State-Reg Treatment Storage and Disposal Facility:	Not reported
Active Site State-Reg Handler:	---
Federal Facility Indicator:	Not reported
Hazardous Secondary Material Indicator:	N
Sub-Part K Indicator:	Not reported
Commercial TSD Indicator:	No
Treatment Storage and Disposal Type:	Not reported
2018 GPRA Permit Baseline:	Not on the Baseline
2018 GPRA Renewals Baseline:	Not on the Baseline
Permit Renewals Workload Universe:	Not reported

Map ID
Direction
Distance
Elevation

MAP FINDINGS

Site

Database(s)

EDR ID Number
EPA ID Number

QWEST CORPORATION W00260 (Continued)

1000179486

Permit Workload Universe:	Not reported
Permit Progress Universe:	Not reported
Post-Closure Workload Universe:	Not reported
Closure Workload Universe:	Not reported
202 GPRA Corrective Action Baseline:	No
Corrective Action Workload Universe:	No
Subject to Corrective Action Universe:	No
Non-TSDFs Where RCRA CA has Been Imposed Universe:	No
TSDFs Potentially Subject to CA Under 3004 (u)/(v) Universe:	No
TSDFs Only Subject to CA under Discretionary Auth Universe:	No
Corrective Action Priority Ranking:	No NCAPS ranking
Environmental Control Indicator:	No
Institutional Control Indicator:	No
Human Exposure Controls Indicator:	N/A
Groundwater Controls Indicator:	N/A
Operating TSDF Universe:	Not reported
Full Enforcement Universe:	Not reported
Significant Non-Complier Universe:	No
Unaddressed Significant Non-Complier Universe:	No
Addressed Significant Non-Complier Universe:	No
Significant Non-Complier With a Compliance Schedule Universe:	No
Financial Assurance Required:	Not reported
Handler Date of Last Change:	20210311
Recognized Trader-Importer:	No
Recognized Trader-Exporter:	No
Importer of Spent Lead Acid Batteries:	No
Exporter of Spent Lead Acid Batteries:	No
Recycler Activity Without Storage:	No
Manifest Broker:	No
Sub-Part P Indicator:	No

Biennial: List of Years

Year: 2011

[Click Here for Biennial Reporting System Data:](#)

Year: 2009

[Click Here for Biennial Reporting System Data:](#)

Year: 2003

[Click Here for Biennial Reporting System Data:](#)

Hazardous Waste Summary:

Waste Code: D001
Waste Description: IGNITABLE WASTE

Waste Code: D009
Waste Description: MERCURY

Handler - Owner Operator:

Owner/Operator Indicator:	Operator
Owner/Operator Name:	QWEST CORPORATION
Legal Status:	Private
Date Became Current:	19000101
Date Ended Current:	Not reported
Owner/Operator Address:	1801 CALIFORNIA ST

Map ID
Direction
Distance
Elevation

MAP FINDINGS

Site

Database(s)

EDR ID Number
EPA ID Number

QWEST CORPORATION W00260 (Continued)

1000179486

Owner/Operator City,State,Zip: DENVER, CO 80202
Owner/Operator Telephone: 303-992-7090
Owner/Operator Telephone Ext: Not reported
Owner/Operator Fax: Not reported
Owner/Operator Email: Not reported

Owner/Operator Indicator: Owner
Owner/Operator Name: CENTURY LINK
Legal Status: Private
Date Became Current: Not reported
Date Ended Current: Not reported
Owner/Operator Address: 23315 66TH AVE S
Owner/Operator City,State,Zip: KENT, WA 98032
Owner/Operator Telephone: 253-372-5184
Owner/Operator Telephone Ext: Not reported
Owner/Operator Fax: Not reported
Owner/Operator Email: Not reported

Owner/Operator Indicator: Operator
Owner/Operator Name: QWEST CORPORATION W00260
Legal Status: Private
Date Became Current: Not reported
Date Ended Current: Not reported
Owner/Operator Address: 1801 CALIFORNIA ST
Owner/Operator City,State,Zip: DENVER, CO 80202
Owner/Operator Telephone: 303-992-7090
Owner/Operator Telephone Ext: Not reported
Owner/Operator Fax: Not reported
Owner/Operator Email: Not reported

Owner/Operator Indicator: Owner
Owner/Operator Name: QWEST CORP
Legal Status: Private
Date Became Current: Not reported
Date Ended Current: Not reported
Owner/Operator Address: 1801 CALIFORNIA ST
Owner/Operator City,State,Zip: DENVER, CO 80202
Owner/Operator Telephone: 303-672-2938
Owner/Operator Telephone Ext: Not reported
Owner/Operator Fax: Not reported
Owner/Operator Email: Not reported

Owner/Operator Indicator: Owner
Owner/Operator Name: QWEST CORPORATI Q
Legal Status: Private
Date Became Current: 19000101
Date Ended Current: Not reported
Owner/Operator Address: 1801 CALIFORNIA ST
Owner/Operator City,State,Zip: DENVER, CO 80202
Owner/Operator Telephone: 303-992-7090
Owner/Operator Telephone Ext: Not reported
Owner/Operator Fax: Not reported
Owner/Operator Email: Not reported

Owner/Operator Indicator: Operator
Owner/Operator Name: QWEST COMMUNICATIONS INC 3RD ST
Legal Status: Private

Map ID
Direction
Distance
Elevation

MAP FINDINGS

Site

Database(s)

EDR ID Number
EPA ID Number

QWEST CORPORATION W00260 (Continued)

1000179486

Date Became Current:	Not reported
Date Ended Current:	Not reported
Owner/Operator Address:	317 3RD ST SW
Owner/Operator City,State,Zip:	PUYALLUP, WA 98371
Owner/Operator Telephone:	000-000-0000
Owner/Operator Telephone Ext:	Not reported
Owner/Operator Fax:	Not reported
Owner/Operator Email:	Not reported
Owner/Operator Indicator:	Operator
Owner/Operator Name:	QWEST CORPORATION W00260
Legal Status:	Private
Date Became Current:	Not reported
Date Ended Current:	Not reported
Owner/Operator Address:	1801 CALIFORNIA ST
Owner/Operator City,State,Zip:	DENVER, CO 80202
Owner/Operator Telephone:	303-672-2938
Owner/Operator Telephone Ext:	Not reported
Owner/Operator Fax:	Not reported
Owner/Operator Email:	Not reported
Owner/Operator Indicator:	Owner
Owner/Operator Name:	QWEST CORPORATION
Legal Status:	Private
Date Became Current:	Not reported
Date Ended Current:	Not reported
Owner/Operator Address:	1801 CALIFORNIA ST
Owner/Operator City,State,Zip:	DENVER, CO 80202
Owner/Operator Telephone:	303-992-7090
Owner/Operator Telephone Ext:	Not reported
Owner/Operator Fax:	Not reported
Owner/Operator Email:	Not reported
Owner/Operator Indicator:	Owner
Owner/Operator Name:	CENTURY LINK
Legal Status:	Private
Date Became Current:	Not reported
Date Ended Current:	Not reported
Owner/Operator Address:	23315 66TH AVE S
Owner/Operator City,State,Zip:	KENT, WA 98032
Owner/Operator Telephone:	253-372-5184
Owner/Operator Telephone Ext:	Not reported
Owner/Operator Fax:	Not reported
Owner/Operator Email:	Not reported
Owner/Operator Indicator:	Owner
Owner/Operator Name:	QWEST CORPORATION
Legal Status:	Private
Date Became Current:	20120601
Date Ended Current:	Not reported
Owner/Operator Address:	23315 66TH AVE S
Owner/Operator City,State,Zip:	KENT, WA 98032
Owner/Operator Telephone:	206-733-5149
Owner/Operator Telephone Ext:	Not reported
Owner/Operator Fax:	Not reported
Owner/Operator Email:	Not reported

Map ID
Direction
Distance
Elevation

MAP FINDINGS

Site

Database(s)

EDR ID Number
EPA ID Number

QWEST CORPORATION W00260 (Continued)

1000179486

Owner/Operator Indicator: Owner
Owner/Operator Name: QWEST COMMUNICATIONS INC 3RD ST
Legal Status: Private
Date Became Current: Not reported
Date Ended Current: Not reported
Owner/Operator Address: 317 3RD ST SW
Owner/Operator City,State,Zip: PUYALLUP, WA 98371
Owner/Operator Telephone: 000-000-0000
Owner/Operator Telephone Ext: Not reported
Owner/Operator Fax: Not reported
Owner/Operator Email: Not reported

Owner/Operator Indicator: Operator
Owner/Operator Name: QWEST CORP 3RD ST
Legal Status: Private
Date Became Current: Not reported
Date Ended Current: Not reported
Owner/Operator Address: 1801 CALIFORNIA ST
Owner/Operator City,State,Zip: DENVER, CO 80202
Owner/Operator Telephone: 303-672-2938
Owner/Operator Telephone Ext: Not reported
Owner/Operator Fax: Not reported
Owner/Operator Email: Not reported

Owner/Operator Indicator: Operator
Owner/Operator Name: QWEST CORPORATION W00260
Legal Status: Private
Date Became Current: Not reported
Date Ended Current: Not reported
Owner/Operator Address: 1801 CALIFORNIA ST
Owner/Operator City,State,Zip: DENVER, CO 80202
Owner/Operator Telephone: 303-992-7090
Owner/Operator Telephone Ext: Not reported
Owner/Operator Fax: Not reported
Owner/Operator Email: Not reported

Owner/Operator Indicator: Operator
Owner/Operator Name: QWEST CORPORATION W00260
Legal Status: Private
Date Became Current: Not reported
Date Ended Current: Not reported
Owner/Operator Address: 1801 CALIFORNIA ST
Owner/Operator City,State,Zip: DENVER, CO 80202
Owner/Operator Telephone: 303-992-7090
Owner/Operator Telephone Ext: Not reported
Owner/Operator Fax: Not reported
Owner/Operator Email: Not reported

Owner/Operator Indicator: Owner
Owner/Operator Name: QWEST CORPORATION
Legal Status: Private
Date Became Current: Not reported
Date Ended Current: Not reported
Owner/Operator Address: 1801 CALIFORNIA ST
Owner/Operator City,State,Zip: DENVER, CO 80202
Owner/Operator Telephone: 303-992-7090
Owner/Operator Telephone Ext: Not reported

Map ID
Direction
Distance
Elevation

MAP FINDINGS

Site

Database(s)

EDR ID Number
EPA ID Number

QWEST CORPORATION W00260 (Continued)

1000179486

Owner/Operator Fax:	Not reported
Owner/Operator Email:	Not reported
Owner/Operator Indicator:	Owner
Owner/Operator Name:	QWEST CORPORATION
Legal Status:	Private
Date Became Current:	Not reported
Date Ended Current:	Not reported
Owner/Operator Address:	23315 66TH AVE S
Owner/Operator City,State,Zip:	KENT, WA 98032
Owner/Operator Telephone:	206-733-5149
Owner/Operator Telephone Ext:	Not reported
Owner/Operator Fax:	Not reported
Owner/Operator Email:	Not reported
Owner/Operator Indicator:	Owner
Owner/Operator Name:	QWEST CORPORATION
Legal Status:	Private
Date Became Current:	19000101
Date Ended Current:	Not reported
Owner/Operator Address:	1801 CALIFORNIA ST
Owner/Operator City,State,Zip:	DENVER, CO 80202
Owner/Operator Telephone:	Not reported
Owner/Operator Telephone Ext:	Not reported
Owner/Operator Fax:	Not reported
Owner/Operator Email:	Not reported
Owner/Operator Indicator:	Operator
Owner/Operator Name:	QWEST CORPORATION
Legal Status:	Private
Date Became Current:	19000101
Date Ended Current:	Not reported
Owner/Operator Address:	1801 CALIFORNIA ST
Owner/Operator City,State,Zip:	DENVER, CO 80202
Owner/Operator Telephone:	303-992-7090
Owner/Operator Telephone Ext:	Not reported
Owner/Operator Fax:	Not reported
Owner/Operator Email:	Not reported
Owner/Operator Indicator:	Owner
Owner/Operator Name:	QWEST CORPORATION
Legal Status:	Private
Date Became Current:	Not reported
Date Ended Current:	Not reported
Owner/Operator Address:	1801 CALIFORNIA ST
Owner/Operator City,State,Zip:	DENVER, CO 80202
Owner/Operator Telephone:	303-992-7090
Owner/Operator Telephone Ext:	Not reported
Owner/Operator Fax:	Not reported
Owner/Operator Email:	Not reported
Owner/Operator Indicator:	Owner
Owner/Operator Name:	CENTURY LINK
Legal Status:	Private
Date Became Current:	Not reported
Date Ended Current:	Not reported
Owner/Operator Address:	23315 66TH AVE S

Map ID
Direction
Distance
Elevation

MAP FINDINGS

Site

Database(s)

EDR ID Number
EPA ID Number

QWEST CORPORATION W00260 (Continued)

1000179486

Owner/Operator City,State,Zip:	KENT, WA 98032
Owner/Operator Telephone:	253-372-5184
Owner/Operator Telephone Ext:	Not reported
Owner/Operator Fax:	Not reported
Owner/Operator Email:	Not reported
Owner/Operator Indicator:	Owner
Owner/Operator Name:	CENTURY LINK
Legal Status:	Private
Date Became Current:	Not reported
Date Ended Current:	Not reported
Owner/Operator Address:	23315 66TH AVE S
Owner/Operator City,State,Zip:	KENT, WA 98032
Owner/Operator Telephone:	253-372-5184
Owner/Operator Telephone Ext:	Not reported
Owner/Operator Fax:	Not reported
Owner/Operator Email:	Not reported
Owner/Operator Indicator:	Operator
Owner/Operator Name:	QWEST CORPORATION W00260
Legal Status:	Private
Date Became Current:	20120601
Date Ended Current:	Not reported
Owner/Operator Address:	23315 66TH AVE S
Owner/Operator City,State,Zip:	KENT, WA 98032
Owner/Operator Telephone:	253-372-5184
Owner/Operator Telephone Ext:	Not reported
Owner/Operator Fax:	Not reported
Owner/Operator Email:	Not reported
Owner/Operator Indicator:	Operator
Owner/Operator Name:	QWEST CORPORATION W00260
Legal Status:	Private
Date Became Current:	20120601
Date Ended Current:	Not reported
Owner/Operator Address:	23315 66TH AVE S
Owner/Operator City,State,Zip:	KENT, WA 98032
Owner/Operator Telephone:	253-372-5184
Owner/Operator Telephone Ext:	Not reported
Owner/Operator Fax:	Not reported
Owner/Operator Email:	Not reported
Owner/Operator Indicator:	Owner
Owner/Operator Name:	QWEST CORPORATION
Legal Status:	Private
Date Became Current:	20181231
Date Ended Current:	Not reported
Owner/Operator Address:	23315 66TH AVE S
Owner/Operator City,State,Zip:	KENT, WA 98032
Owner/Operator Telephone:	206-733-5149
Owner/Operator Telephone Ext:	Not reported
Owner/Operator Fax:	Not reported
Owner/Operator Email:	Not reported
Owner/Operator Indicator:	Operator
Owner/Operator Name:	QWEST CORPORATION
Legal Status:	Private

Map ID
Direction
Distance
Elevation

MAP FINDINGS

Site

Database(s)

EDR ID Number
EPA ID Number

QWEST CORPORATION W00260 (Continued)

1000179486

Date Became Current:	Not reported
Date Ended Current:	Not reported
Owner/Operator Address:	23315 66TH AVE S
Owner/Operator City,State,Zip:	KENT, WA 98032
Owner/Operator Telephone:	206-733-5149
Owner/Operator Telephone Ext:	Not reported
Owner/Operator Fax:	Not reported
Owner/Operator Email:	Not reported
Owner/Operator Indicator:	Owner
Owner/Operator Name:	QWEST CORPORATION
Legal Status:	Private
Date Became Current:	19000101
Date Ended Current:	Not reported
Owner/Operator Address:	1801 CALIFORNIA ST
Owner/Operator City,State,Zip:	DENVER, CO 80202
Owner/Operator Telephone:	303-992-7090
Owner/Operator Telephone Ext:	Not reported
Owner/Operator Fax:	Not reported
Owner/Operator Email:	Not reported
Owner/Operator Indicator:	Operator
Owner/Operator Name:	QWEST CORPORATI Q
Legal Status:	Private
Date Became Current:	19000101
Date Ended Current:	Not reported
Owner/Operator Address:	1801 CALIFORNIA ST
Owner/Operator City,State,Zip:	DENVER, CO 80202
Owner/Operator Telephone:	303-992-7090
Owner/Operator Telephone Ext:	Not reported
Owner/Operator Fax:	Not reported
Owner/Operator Email:	Not reported
Owner/Operator Indicator:	Owner
Owner/Operator Name:	QWEST CORPORATION
Legal Status:	Private
Date Became Current:	Not reported
Date Ended Current:	Not reported
Owner/Operator Address:	1801 CALIFORNIA ST
Owner/Operator City,State,Zip:	DENVER, CO 80202
Owner/Operator Telephone:	303-992-7090
Owner/Operator Telephone Ext:	Not reported
Owner/Operator Fax:	Not reported
Owner/Operator Email:	Not reported
Owner/Operator Indicator:	Owner
Owner/Operator Name:	QWEST CORP
Legal Status:	Private
Date Became Current:	19960503
Date Ended Current:	Not reported
Owner/Operator Address:	317 3RD ST SW
Owner/Operator City,State,Zip:	PUYALLUP, WA 98371
Owner/Operator Telephone:	000-000-0000
Owner/Operator Telephone Ext:	Not reported
Owner/Operator Fax:	Not reported
Owner/Operator Email:	Not reported

Map ID
Direction
Distance
Elevation

MAP FINDINGS

Site

Database(s)

EDR ID Number
EPA ID Number

QWEST CORPORATION W00260 (Continued)

1000179486

Owner/Operator Indicator: Operator
Owner/Operator Name: QWEST CORPORATION W00260
Legal Status: Private
Date Became Current: 20120601
Date Ended Current: Not reported
Owner/Operator Address: 23315 66TH AVE S
Owner/Operator City,State,Zip: KENT, WA 98032
Owner/Operator Telephone: 253-372-5184
Owner/Operator Telephone Ext: Not reported
Owner/Operator Fax: Not reported
Owner/Operator Email: Not reported

Owner/Operator Indicator: Owner
Owner/Operator Name: QWEST CORPORATION
Legal Status: Private
Date Became Current: 19000101
Date Ended Current: Not reported
Owner/Operator Address: 1801 CALIFORNIA ST
Owner/Operator City,State,Zip: DENVER, CO 80202
Owner/Operator Telephone: 303-992-7090
Owner/Operator Telephone Ext: Not reported
Owner/Operator Fax: Not reported
Owner/Operator Email: Not reported

Owner/Operator Indicator: Owner
Owner/Operator Name: QWEST CORPORATION
Legal Status: Private
Date Became Current: Not reported
Date Ended Current: Not reported
Owner/Operator Address: 1801 CALIFORNIA ST
Owner/Operator City,State,Zip: DENVER, CO 80202
Owner/Operator Telephone: 303-672-2938
Owner/Operator Telephone Ext: Not reported
Owner/Operator Fax: Not reported
Owner/Operator Email: Not reported

Owner/Operator Indicator: Operator
Owner/Operator Name: QWEST CORPORATION W00260
Legal Status: Private
Date Became Current: Not reported
Date Ended Current: Not reported
Owner/Operator Address: 1801 CALIFORNIA ST
Owner/Operator City,State,Zip: DENVER, CO 80202
Owner/Operator Telephone: 303-992-7090
Owner/Operator Telephone Ext: Not reported
Owner/Operator Fax: Not reported
Owner/Operator Email: Not reported

Owner/Operator Indicator: Operator
Owner/Operator Name: QWEST CORPORATION W00260
Legal Status: Private
Date Became Current: Not reported
Date Ended Current: Not reported
Owner/Operator Address: 1801 CALIFORNIA ST
Owner/Operator City,State,Zip: DENVER, CO 80202
Owner/Operator Telephone: 303-992-7090
Owner/Operator Telephone Ext: Not reported

Map ID
Direction
Distance
Elevation

MAP FINDINGS

Site

Database(s)

EDR ID Number
EPA ID Number

QWEST CORPORATION W00260 (Continued)

1000179486

Owner/Operator Fax:	Not reported
Owner/Operator Email:	Not reported
Owner/Operator Indicator:	Operator
Owner/Operator Name:	QWEST CORPORATION W00260
Legal Status:	Private
Date Became Current:	20120601
Date Ended Current:	Not reported
Owner/Operator Address:	23315 66TH AVE S
Owner/Operator City,State,Zip:	KENT, WA 98032
Owner/Operator Telephone:	253-372-5184
Owner/Operator Telephone Ext:	Not reported
Owner/Operator Fax:	Not reported
Owner/Operator Email:	Not reported
Owner/Operator Indicator:	Operator
Owner/Operator Name:	QWEST CORPORATION W00260
Legal Status:	Private
Date Became Current:	20120601
Date Ended Current:	Not reported
Owner/Operator Address:	23315 66TH AVE S
Owner/Operator City,State,Zip:	KENT, WA 98032
Owner/Operator Telephone:	206-733-5149
Owner/Operator Telephone Ext:	Not reported
Owner/Operator Fax:	Not reported
Owner/Operator Email:	Not reported
Owner/Operator Indicator:	Owner
Owner/Operator Name:	QWEST CORPORATION
Legal Status:	Private
Date Became Current:	20120601
Date Ended Current:	Not reported
Owner/Operator Address:	23315 66TH AVE S
Owner/Operator City,State,Zip:	KENT, WA 98032
Owner/Operator Telephone:	206-733-5149
Owner/Operator Telephone Ext:	Not reported
Owner/Operator Fax:	Not reported
Owner/Operator Email:	Not reported
Owner/Operator Indicator:	Operator
Owner/Operator Name:	QWEST CORPORATION
Legal Status:	Private
Date Became Current:	Not reported
Date Ended Current:	Not reported
Owner/Operator Address:	23315 66TH AVE S
Owner/Operator City,State,Zip:	KENT, WA 98032
Owner/Operator Telephone:	206-733-5149
Owner/Operator Telephone Ext:	Not reported
Owner/Operator Fax:	Not reported
Owner/Operator Email:	Not reported
Owner/Operator Indicator:	Operator
Owner/Operator Name:	QWEST CORPORATION
Legal Status:	Private
Date Became Current:	Not reported
Date Ended Current:	Not reported
Owner/Operator Address:	23315 66TH AVE S

Map ID
Direction
Distance
Elevation

MAP FINDINGS

Site

Database(s)

EDR ID Number
EPA ID Number

QWEST CORPORATION W00260 (Continued)

1000179486

Owner/Operator City,State,Zip:	KENT, WA 98032
Owner/Operator Telephone:	253-372-5184
Owner/Operator Telephone Ext:	Not reported
Owner/Operator Fax:	Not reported
Owner/Operator Email:	Not reported
Owner/Operator Indicator:	Operator
Owner/Operator Name:	QWEST CORPORATION W00260
Legal Status:	Private
Date Became Current:	Not reported
Date Ended Current:	Not reported
Owner/Operator Address:	1801 CALIFORNIA ST
Owner/Operator City,State,Zip:	DENVER, CO 80202
Owner/Operator Telephone:	303-992-7090
Owner/Operator Telephone Ext:	Not reported
Owner/Operator Fax:	Not reported
Owner/Operator Email:	Not reported
Owner/Operator Indicator:	Operator
Owner/Operator Name:	QWEST CORPORATION W00260
Legal Status:	Private
Date Became Current:	20120601
Date Ended Current:	Not reported
Owner/Operator Address:	23315 66TH AVE S
Owner/Operator City,State,Zip:	KENT, WA 98032
Owner/Operator Telephone:	253-372-5184
Owner/Operator Telephone Ext:	Not reported
Owner/Operator Fax:	Not reported
Owner/Operator Email:	Not reported
Owner/Operator Indicator:	Owner
Owner/Operator Name:	CENTURY LINK
Legal Status:	Private
Date Became Current:	Not reported
Date Ended Current:	Not reported
Owner/Operator Address:	23315 66TH AVE S
Owner/Operator City,State,Zip:	KENT, WA 98032
Owner/Operator Telephone:	253-372-5184
Owner/Operator Telephone Ext:	Not reported
Owner/Operator Fax:	Not reported
Owner/Operator Email:	Not reported
Owner/Operator Indicator:	Owner
Owner/Operator Name:	CENTURY LINK
Legal Status:	Private
Date Became Current:	Not reported
Date Ended Current:	Not reported
Owner/Operator Address:	23315 66TH AVE S
Owner/Operator City,State,Zip:	KENT, WA 98032
Owner/Operator Telephone:	253-372-5184
Owner/Operator Telephone Ext:	Not reported
Owner/Operator Fax:	Not reported
Owner/Operator Email:	Not reported
Owner/Operator Indicator:	Owner
Owner/Operator Name:	QWEST CORPORATION
Legal Status:	Private

Map ID
Direction
Distance
Elevation

MAP FINDINGS

Site

Database(s)

EDR ID Number
EPA ID Number

QWEST CORPORATION W00260 (Continued)

1000179486

Date Became Current:	20181231
Date Ended Current:	Not reported
Owner/Operator Address:	23315 66TH AVE S
Owner/Operator City,State,Zip:	KENT, WA 98032
Owner/Operator Telephone:	206-733-5149
Owner/Operator Telephone Ext:	Not reported
Owner/Operator Fax:	Not reported
Owner/Operator Email:	Not reported
Owner/Operator Indicator:	Operator
Owner/Operator Name:	QWEST CORPORATION
Legal Status:	Private
Date Became Current:	Not reported
Date Ended Current:	Not reported
Owner/Operator Address:	23315 66TH AVE S
Owner/Operator City,State,Zip:	KENT, WA 98032
Owner/Operator Telephone:	206-733-5149
Owner/Operator Telephone Ext:	Not reported
Owner/Operator Fax:	Not reported
Owner/Operator Email:	Not reported
Owner/Operator Indicator:	Owner
Owner/Operator Name:	QWEST CORPORATION
Legal Status:	Private
Date Became Current:	20120601
Date Ended Current:	Not reported
Owner/Operator Address:	23315 66TH AVE S
Owner/Operator City,State,Zip:	KENT, WA 98032
Owner/Operator Telephone:	206-733-5149
Owner/Operator Telephone Ext:	Not reported
Owner/Operator Fax:	Not reported
Owner/Operator Email:	Not reported
Owner/Operator Indicator:	Owner
Owner/Operator Name:	QWEST CORPORATION
Legal Status:	Private
Date Became Current:	20181231
Date Ended Current:	Not reported
Owner/Operator Address:	23315 66TH AVE S
Owner/Operator City,State,Zip:	KENT, WA 98032
Owner/Operator Telephone:	206-733-5149
Owner/Operator Telephone Ext:	Not reported
Owner/Operator Fax:	Not reported
Owner/Operator Email:	Not reported
Owner/Operator Indicator:	Operator
Owner/Operator Name:	QWEST CORPORATION
Legal Status:	Private
Date Became Current:	19000101
Date Ended Current:	Not reported
Owner/Operator Address:	1801 CALIFORNIA ST
Owner/Operator City,State,Zip:	DENVER, CO 80202
Owner/Operator Telephone:	Not reported
Owner/Operator Telephone Ext:	Not reported
Owner/Operator Fax:	Not reported
Owner/Operator Email:	Not reported

Map ID
Direction
Distance
Elevation

MAP FINDINGS

Site

Database(s)

EDR ID Number
EPA ID Number

QWEST CORPORATION W00260 (Continued)

1000179486

Owner/Operator Indicator: Owner
Owner/Operator Name: QWEST CORPORATION
Legal Status: Private
Date Became Current: Not reported
Date Ended Current: Not reported
Owner/Operator Address: 1801 CALIFORNIA ST
Owner/Operator City,State,Zip: DENVER, CO 80202
Owner/Operator Telephone: 303-992-7090
Owner/Operator Telephone Ext: Not reported
Owner/Operator Fax: Not reported
Owner/Operator Email: Not reported

Owner/Operator Indicator: Owner
Owner/Operator Name: QWEST CORPORATION
Legal Status: Private
Date Became Current: Not reported
Date Ended Current: Not reported
Owner/Operator Address: 1801 CALIFORNIA ST
Owner/Operator City,State,Zip: DENVER, CO 80202
Owner/Operator Telephone: 303-992-7090
Owner/Operator Telephone Ext: Not reported
Owner/Operator Fax: Not reported
Owner/Operator Email: Not reported

Historic Generators:

Receive Date: 20100224
Handler Name: QWEST CORPORATION W00260
Federal Waste Generator Description: Not a generator, verified
State District Owner: WA
Large Quantity Handler of Universal Waste: No
Recognized Trader Importer: No
Recognized Trader Exporter: No
Spent Lead Acid Battery Importer: No
Spent Lead Acid Battery Exporter: No
Current Record: No
Non Storage Recycler Activity: Not reported
Electronic Manifest Broker: Not reported

Receive Date: 20120207
Handler Name: QWEST CORPORATION W00260
Federal Waste Generator Description: Not a generator, verified
State District Owner: WA
Large Quantity Handler of Universal Waste: No
Recognized Trader Importer: No
Recognized Trader Exporter: No
Spent Lead Acid Battery Importer: No
Spent Lead Acid Battery Exporter: No
Current Record: No
Non Storage Recycler Activity: Not reported
Electronic Manifest Broker: Not reported

Receive Date: 20150108
Handler Name: QWEST CORPORATION W00260
Federal Waste Generator Description: Not a generator, verified
State District Owner: WA
Large Quantity Handler of Universal Waste: No
Recognized Trader Importer: No

Map ID
Direction
Distance
Elevation

MAP FINDINGS

Site

Database(s)

EDR ID Number
EPA ID Number

QWEST CORPORATION W00260 (Continued)

1000179486

Recognized Trader Exporter: No
Spent Lead Acid Battery Importer: No
Spent Lead Acid Battery Exporter: No
Current Record: No
Non Storage Recycler Activity: Not reported
Electronic Manifest Broker: Not reported

Receive Date: 20110208
Handler Name: QWEST CORPORATION W00260
Federal Waste Generator Description: Not a generator, verified
State District Owner: WA
Large Quantity Handler of Universal Waste: No
Recognized Trader Importer: No
Recognized Trader Exporter: No
Spent Lead Acid Battery Importer: No
Spent Lead Acid Battery Exporter: No
Current Record: No
Non Storage Recycler Activity: Not reported
Electronic Manifest Broker: Not reported

Receive Date: 20050125
Handler Name: QWEST CORPORATION W00260
Federal Waste Generator Description: Not a generator, verified
State District Owner: WA
Large Quantity Handler of Universal Waste: No
Recognized Trader Importer: No
Recognized Trader Exporter: No
Spent Lead Acid Battery Importer: No
Spent Lead Acid Battery Exporter: No
Current Record: No
Non Storage Recycler Activity: Not reported
Electronic Manifest Broker: Not reported

Receive Date: 19810323
Handler Name: QWEST COMMUNICATIONS INC 3RD ST
Federal Waste Generator Description: Not a generator, verified
State District Owner: WA
Large Quantity Handler of Universal Waste: No
Recognized Trader Importer: Not reported
Recognized Trader Exporter: Not reported
Spent Lead Acid Battery Importer: Not reported
Spent Lead Acid Battery Exporter: Not reported
Current Record: No
Non Storage Recycler Activity: Not reported
Electronic Manifest Broker: Not reported

Receive Date: 20040226
Handler Name: QWEST CORP 3RD ST
Federal Waste Generator Description: Conditionally Exempt Small Quantity Generator
State District Owner: WA
Large Quantity Handler of Universal Waste: No
Recognized Trader Importer: No
Recognized Trader Exporter: No
Spent Lead Acid Battery Importer: No
Spent Lead Acid Battery Exporter: No
Current Record: No
Non Storage Recycler Activity: Not reported

Map ID
Direction
Distance
Elevation

MAP FINDINGS

Site

Database(s)

EDR ID Number
EPA ID Number

QWEST CORPORATION W00260 (Continued)

1000179486

Electronic Manifest Broker: Not reported

Receive Date: 20040302
Handler Name: QWEST CORPORATION W00260
Federal Waste Generator Description: Conditionally Exempt Small Quantity Generator
State District Owner: WA
Large Quantity Handler of Universal Waste: No
Recognized Trader Importer: No
Recognized Trader Exporter: No
Spent Lead Acid Battery Importer: No
Spent Lead Acid Battery Exporter: No
Current Record: No
Non Storage Recycler Activity: Not reported
Electronic Manifest Broker: Not reported

Receive Date: 20050124
Handler Name: QWEST CORPORATION W00260
Federal Waste Generator Description: Not a generator, verified
State District Owner: WA
Large Quantity Handler of Universal Waste: No
Recognized Trader Importer: No
Recognized Trader Exporter: No
Spent Lead Acid Battery Importer: No
Spent Lead Acid Battery Exporter: No
Current Record: No
Non Storage Recycler Activity: Not reported
Electronic Manifest Broker: Not reported

Receive Date: 20100224
Handler Name: QWEST CORPORATION W00260
Federal Waste Generator Description: Not a generator, verified
State District Owner: WA
Large Quantity Handler of Universal Waste: No
Recognized Trader Importer: No
Recognized Trader Exporter: No
Spent Lead Acid Battery Importer: No
Spent Lead Acid Battery Exporter: No
Current Record: No
Non Storage Recycler Activity: Not reported
Electronic Manifest Broker: Not reported

Receive Date: 20100224
Handler Name: QWEST CORPORATION W00260
Federal Waste Generator Description: Small Quantity Generator
State District Owner: WA
Large Quantity Handler of Universal Waste: No
Recognized Trader Importer: No
Recognized Trader Exporter: No
Spent Lead Acid Battery Importer: No
Spent Lead Acid Battery Exporter: No
Current Record: No
Non Storage Recycler Activity: Not reported
Electronic Manifest Broker: Not reported

Receive Date: 20110208
Handler Name: QWEST CORPORATION W00260
Federal Waste Generator Description: Not a generator, verified

Map ID
Direction
Distance
Elevation

MAP FINDINGS

Site

Database(s)

EDR ID Number
EPA ID Number

QWEST CORPORATION W00260 (Continued)

1000179486

State District Owner:	WA
Large Quantity Handler of Universal Waste:	No
Recognized Trader Importer:	No
Recognized Trader Exporter:	No
Spent Lead Acid Battery Importer:	No
Spent Lead Acid Battery Exporter:	No
Current Record:	No
Non Storage Recycler Activity:	Not reported
Electronic Manifest Broker:	Not reported
Receive Date:	20120207
Handler Name:	QWEST CORPORATION W00260
Federal Waste Generator Description:	Not a generator, verified
State District Owner:	WA
Large Quantity Handler of Universal Waste:	No
Recognized Trader Importer:	No
Recognized Trader Exporter:	No
Spent Lead Acid Battery Importer:	No
Spent Lead Acid Battery Exporter:	No
Current Record:	No
Non Storage Recycler Activity:	Not reported
Electronic Manifest Broker:	Not reported
Receive Date:	20130318
Handler Name:	QWEST CORPORATION W00260
Federal Waste Generator Description:	Not a generator, verified
State District Owner:	WA
Large Quantity Handler of Universal Waste:	No
Recognized Trader Importer:	No
Recognized Trader Exporter:	No
Spent Lead Acid Battery Importer:	No
Spent Lead Acid Battery Exporter:	No
Current Record:	No
Non Storage Recycler Activity:	Not reported
Electronic Manifest Broker:	Not reported
Receive Date:	20140110
Handler Name:	QWEST CORPORATION W00260
Federal Waste Generator Description:	Not a generator, verified
State District Owner:	WA
Large Quantity Handler of Universal Waste:	No
Recognized Trader Importer:	No
Recognized Trader Exporter:	No
Spent Lead Acid Battery Importer:	No
Spent Lead Acid Battery Exporter:	No
Current Record:	No
Non Storage Recycler Activity:	Not reported
Electronic Manifest Broker:	Not reported
Receive Date:	20150108
Handler Name:	QWEST CORPORATION W00260
Federal Waste Generator Description:	Not a generator, verified
State District Owner:	WA
Large Quantity Handler of Universal Waste:	No
Recognized Trader Importer:	No
Recognized Trader Exporter:	No
Spent Lead Acid Battery Importer:	No

Map ID
Direction
Distance
Elevation

MAP FINDINGS

Site

Database(s)

EDR ID Number
EPA ID Number

QWEST CORPORATION W00260 (Continued)

1000179486

Spent Lead Acid Battery Exporter:	No
Current Record:	No
Non Storage Recycler Activity:	Not reported
Electronic Manifest Broker:	Not reported
Receive Date:	20160127
Handler Name:	QWEST CORPORATION W00260
Federal Waste Generator Description:	Not a generator, verified
State District Owner:	WA
Large Quantity Handler of Universal Waste:	No
Recognized Trader Importer:	No
Recognized Trader Exporter:	No
Spent Lead Acid Battery Importer:	No
Spent Lead Acid Battery Exporter:	No
Current Record:	No
Non Storage Recycler Activity:	Not reported
Electronic Manifest Broker:	Not reported
Receive Date:	20170130
Handler Name:	QWEST CORPORATION W00260
Federal Waste Generator Description:	Not a generator, verified
State District Owner:	WA
Large Quantity Handler of Universal Waste:	No
Recognized Trader Importer:	No
Recognized Trader Exporter:	No
Spent Lead Acid Battery Importer:	No
Spent Lead Acid Battery Exporter:	No
Current Record:	No
Non Storage Recycler Activity:	Not reported
Electronic Manifest Broker:	Not reported
Receive Date:	20180104
Handler Name:	QWEST CORPORATION W00260
Federal Waste Generator Description:	Not a generator, verified
State District Owner:	WA
Large Quantity Handler of Universal Waste:	No
Recognized Trader Importer:	No
Recognized Trader Exporter:	No
Spent Lead Acid Battery Importer:	No
Spent Lead Acid Battery Exporter:	No
Current Record:	No
Non Storage Recycler Activity:	Not reported
Electronic Manifest Broker:	Not reported
Receive Date:	20190221
Handler Name:	QWEST CORPORATION W00260
Federal Waste Generator Description:	Not a generator, verified
State District Owner:	WA
Large Quantity Handler of Universal Waste:	No
Recognized Trader Importer:	No
Recognized Trader Exporter:	No
Spent Lead Acid Battery Importer:	No
Spent Lead Acid Battery Exporter:	No
Current Record:	No
Non Storage Recycler Activity:	Not reported
Electronic Manifest Broker:	Not reported

Map ID
Direction
Distance
Elevation

MAP FINDINGS

Site

Database(s)

EDR ID Number
EPA ID Number

QWEST CORPORATION W00260 (Continued)

1000179486

Receive Date: 20200219
Handler Name: QWEST CORPORATION W00260
Federal Waste Generator Description: Not a generator, verified
State District Owner: WA
Large Quantity Handler of Universal Waste: No
Recognized Trader Importer: No
Recognized Trader Exporter: No
Spent Lead Acid Battery Importer: No
Spent Lead Acid Battery Exporter: No
Current Record: No
Non Storage Recycler Activity: Not reported
Electronic Manifest Broker: Not reported

Receive Date: 20210129
Handler Name: QWEST CORPORATION W00260
Federal Waste Generator Description: Not a generator, verified
State District Owner: WA
Large Quantity Handler of Universal Waste: No
Recognized Trader Importer: No
Recognized Trader Exporter: No
Spent Lead Acid Battery Importer: No
Spent Lead Acid Battery Exporter: No
Current Record: Yes
Non Storage Recycler Activity: No
Electronic Manifest Broker: No

Receive Date: 20041231
Handler Name: QWEST CORPORATION W00260
Federal Waste Generator Description: Not a generator, verified
State District Owner: WA
Large Quantity Handler of Universal Waste: No
Recognized Trader Importer: No
Recognized Trader Exporter: No
Spent Lead Acid Battery Importer: No
Spent Lead Acid Battery Exporter: No
Current Record: No
Non Storage Recycler Activity: Not reported
Electronic Manifest Broker: Not reported

List of NAICS Codes and Descriptions:

NAICS Code: 51711
NAICS Description: WIRED TELECOMMUNICATIONS CARRIERS

NAICS Code: 517110
NAICS Description: WIRED TELECOMMUNICATIONS CARRIERS

NAICS Code: 517311
NAICS Description: WIRED TELECOMMUNICATIONS CARRIERS

Facility Has Received Notices of Violations:

Violations: No Violations Found

Evaluation Action Summary:

Evaluations: No Evaluations Found

Map ID
 Direction
 Distance
 Elevation

MAP FINDINGS

Site

Database(s)

EDR ID Number
 EPA ID Number

QWEST CORPORATION W00260 (Continued)

1000179486

FINDS:

Registry ID: 110005407425

Click Here:

Environmental Interest/Information System:

Washington Facility / Site Identification System (WA-FSIS) provides a means to query and display data maintained by the Washington Department of Ecology. This system contains key information for each facility/site that is currently, or has been, of interest to the Air Quality, Dam Safety, Hazardous Waste, Toxics Cleanup, and Water Quality Programs.

RCRAInfo is a national information system that supports the Resource Conservation and Recovery Act (RCRA) program through the tracking of events and activities related to facilities that generate, transport, and treat, store, or dispose of hazardous waste. RCRAInfo allows RCRA program staff to track the notification, permit, compliance, and corrective action activities required under RCRA.

[Click this hyperlink](#) while viewing on your computer to access additional FINDS: detail in the EDR Site Report.

ECHO:

Envid: 1000179486
 Registry ID: 110005407425
 DFR URL: <http://echo.epa.gov/detailed-facility-report?fid=110005407425>
 Name: QWEST CORPORATION W00260
 Address: 317 3RD STREET SOUTHWEST
 City,State,Zip: PUYALLUP, WA 98371

**E20
 NW
 < 1/8
 0.101 mi.
 534 ft.**

PUYALLUP SCHOOL DISTRICT FORMER RESIDIEN

**519 W MAIN ST
 PUYALLUP, WA 98371**

Site 1 of 3 in cluster E

**CSCSL 1007994352
 ALLSITES N/A
 FINDS**

**Relative:
 Higher**

CSCSL:

Name: PUYALLUP SCHOOL DISTRICT
 Address: 519 W MAIN ST
 City,State,Zip: PUYALLUP, WA 98371
 Facility ID: 5678887
 Region: Southwest
 Lat/Long: 47.192056 / -122.300028
 Clean Up Siteid: 406
 Site Status: Cleanup Started
 Contaminant Name: Petroleum Products-Unspecified
 Alternate Site Names: PUYALLUP SCHOOL DISTRICT FORMER RESIDIEN
 Site Rank: Not reported
 Has Institutional Control: Not reported
 Past VCP: True
 Current VCP: Not reported
 Ground Water: Confirmed Above Cleanup Levels
 Surface Water: Not reported
 Soil: Confirmed Above Cleanup Levels
 Sediment: Not reported
 Air: Not reported
 Bedrock: Not reported
 Responsible Unit: Southwest

**Actual:
 46 ft.**

Map ID
Direction
Distance
Elevation

MAP FINDINGS

Site

Database(s)

EDR ID Number
EPA ID Number

PUYALLUP SCHOOL DISTRICT FORMER RESIDIEN (Continued)

1007994352

ALLSITES:

Name: PUYALLUP SCHOOL DISTRICT FORMER RESIDIEN
Facility Id: 5678887

Interaction: 17284
Interaction 1: I
Interaction 2: VOLCLNST
Ecology Program: TOXICS
Program Data: ISIS
Facility Alt.: PUYALLUP SCHOOL DISTRICT FORMER RESIDIEN
Program ID: SW0784
Date Interaction: 2006-06-28 00:00:00
Date Interaction 3: Voluntary Cleanup Sites
Latitude: 47.192050401000003
Longitude: -122.30001321

Interaction: 17283
Interaction 1: A
Interaction 2: SCS
Ecology Program: TOXICS
Program Data: ISIS
Facility Alt.: PUYALLUP SCHOOL DISTRICT FORMER RESIDIEN
Program ID: Not reported
Date Interaction: 2004-04-08 00:00:00
Date Interaction 3: State Cleanup Site
Latitude: 47.192050401000003
Longitude: -122.30001321

FINDS:

Registry ID: 110020663423

Click Here:

Environmental Interest/Information System:

Washington Facility / Site Identification System (WA-FSIS) provides a means to query and display data maintained by the Washington Department of Ecology. This system contains key information for each facility/site that is currently, or has been, of interest to the Air Quality, Dam Safety, Hazardous Waste, Toxics Cleanup, and Water Quality Programs.

[Click this hyperlink](#) while viewing on your computer to access additional FINDS: detail in the EDR Site Report.

**E21
NW
< 1/8
0.101 mi.
534 ft.**

**PUYALLUP SCHOOL DISTRICT
519 W MAIN ST
PUYALLUP, WA 98371
Site 2 of 3 in cluster E**

**VCP S124434992
N/A**

**Relative:
Higher
Actual:
46 ft.**

VCP:
Name: PUYALLUP SCHOOL DISTRICT
Address: 519 W MAIN ST
City,State,Zip: PUYALLUP, WA 98371
edr_fstat: WA
edr_fzip: 98371

Map ID
 Direction
 Distance
 Elevation

MAP FINDINGS

Site

Database(s)

EDR ID Number
 EPA ID Number

PUYALLUP SCHOOL DISTRICT (Continued)

S124434992

edr_fcnty: PIERCE
 edr_zip: Not reported
 Facility ID: 5678887
 VCP Status: Cleanup Started
 Past VCP: TRUE
 Current VCP: Not reported
 NFA Type: PUYALLUP, WA 98371
 Date NFA: PUYALLUP, WA 98371
 Rank: PUYALLUP, WA 98371
 Cleanup Siteid: 406
 Contaminant Name: Petroleum Products-Unspecified
 Soil: Confirmed Above Cleanup Levels

D22
East
< 1/8
0.103 mi.
543 ft.

PIONEER FOOD & GAS
203 W PIONEER
PUYALLUP, WA 98371
Site 6 of 8 in cluster D

CSCSL **U003353832**
LUST **N/A**
UST
ICR
ALLSITES

Relative:
Higher
Actual:
47 ft.

CSCSL:
 Name: PIONEER FOOD & GAS
 Address: 203 PIONEER W
 City,State,Zip: PUYALLUP, WA 98371
 Facility ID: 48241232
 Region: Southwest
 Lat/Long: 47.19058 / -122.29554
 Clean Up Siteid: 9399
 Site Status: Cleanup Started
 Contaminant Name: Petroleum-Other
 Alternate Site Names: Not reported
 Site Rank: Not reported
 Has Institutional Control: Not reported
 Past VCP: Not reported
 Current VCP: Not reported
 Ground Water: Confirmed Above Cleanup Levels
 Surface Water: Not reported
 Soil: Confirmed Above Cleanup Levels
 Sediment: Not reported
 Air: Not reported
 Bedrock: Not reported
 Responsible Unit: Southwest

LUST:
 Name: PIONEER FOOD & GAS
 Address: 203 PIONEER W
 City,State,Zip: PUYALLUP, WA 98371
 Facility ID: 48241232
 Lust Status Type: LUST - Cleanup Started
 Cleanup Site ID: 9399
 Cleanup Unit Type: Upland
 Process Type: Independent Action
 Cleanup Unit Name: Not reported
 Response Section: Southwest
 Release Date: 05/27/1991
 Lust Date: 12/31/2001
 Region: Southwest
 Lust ID: 1540

Map ID
Direction
Distance
Elevation

MAP FINDINGS

Site

Database(s)

EDR ID Number
EPA ID Number

PIONEER FOOD & GAS (Continued)

U003353832

UST ID: 2296
Contaminant Name: Petroleum-Other
Ground Water: Confirmed Above Cleanup Levels
Surface Water: Not reported
Soil: Confirmed Above Cleanup Levels
Sediment: Not reported
Air: Not reported
Bedrock: Not reported
Lat/Long: 47.19058 / -122.29554

UST:
Name: PIONEER FOOD & GAS
Address: 203 W PIONEER
City: PUYALLUP
Zip: 98371
Facility ID: 48241232
Site Id: 2296
Decimal Latitude: 47.19058
Decimal Longitude: -122.29554

Tank Name: 1
Tag Number: Not reported
Tank Status: Removed
Tank Status Date: 08/06/1996
Tank Install Date: 12/31/1964
Tank Closure Date: Not reported
Capacity Range: Not reported
Tank Permit Expiration Date: Not reported
Tank Upgrade Date: Not reported
Tank Spill Prevention: Not reported
Tank Overfill Prevention: Not reported
Tank Material: Steel
Tank Construction: Not reported
Tank Tightness Test: Not reported
Tank Corrosion Protection: Not reported
Tank Manifold: Not reported
Tank Release Detection: Not reported
Tank SFC Type: Not reported
Pipe Material: Steel
Pipe Construction: Not reported
Pipe Primary Release Detection: Not reported
Pipe Second Release Detection: Not reported
Pipe Corrosion Protection: Not reported
Pipe Pumping System: Not reported
Responsible Unit: Southwest
Dispencer/Pump SFC Type: Not reported
Region: Southwest
Is Active: False
Actual Capacity: 110
Pipe Install Date: Not reported
Turbine Sump Construction: Not reported
Compartment Number: 1
Stored Substance: Used Oil/Waste Oil
Used Substance: Not reported
Compartment Capacity: 110

Name: PIONEER FOOD & GAS

Map ID
Direction
Distance
Elevation

MAP FINDINGS

Site

Database(s)

EDR ID Number
EPA ID Number

PIONEER FOOD & GAS (Continued)

U003353832

Address: 203 W PIONEER
City: PUYALLUP
Zip: 98371

Tank Name: 2
Tag Number: Not reported
Tank Status: Removed
Tank Status Date: 08/06/1996
Tank Install Date: 12/31/1964
Tank Closure Date: Not reported
Capacity Range: Not reported
Tank Permit Expiration Date: Not reported
Tank Upgrade Date: Not reported
Tank Spill Prevention: Not reported
Tank Overfill Prevention: Not reported
Tank Material: Steel
Tank Construction: Not reported
Tank Tightness Test: Not reported
Tank Corrosion Protection: Not reported
Tank Manifold: Not reported
Tank Release Detection: Not reported
Tank SFC Type: Not reported
Pipe Material: Steel
Pipe Construction: Not reported
Pipe Primary Release Detection: Not reported
Pipe Second Release Detection: Not reported
Pipe Corrosion Protection: Not reported
Pipe Pumping System: Not reported
Responsible Unit: Southwest
Dispencer/Pump SFC Type: Not reported
Region: Southwest
Is Active: False
Actual Capacity: 5000
Pipe Install Date: Not reported
Turbine Sump Construction: Not reported
Compartment Number: 1
Stored Substance: Unleaded Gasoline
Used Substance: Not reported
Compartment Capacity: 5000

Name: PIONEER FOOD & GAS
Address: 203 W PIONEER
City: PUYALLUP
Zip: 98371

Tank Name: 3
Tag Number: Not reported
Tank Status: Removed
Tank Status Date: 08/06/1996
Tank Install Date: 12/31/1964
Tank Closure Date: Not reported
Capacity Range: Not reported
Tank Permit Expiration Date: Not reported
Tank Upgrade Date: Not reported
Tank Spill Prevention: Not reported
Tank Overfill Prevention: Not reported
Tank Material: Steel

Map ID
Direction
Distance
Elevation

MAP FINDINGS

Site

Database(s)

EDR ID Number
EPA ID Number

PIONEER FOOD & GAS (Continued)

U003353832

Tank Construction: Not reported
Tank Tightness Test: Not reported
Tank Corrosion Protection: Not reported
Tank Manifold: Not reported
Tank Release Detection: Not reported
Tank SFC Type: Not reported
Pipe Material: Steel
Pipe Construction: Not reported
Pipe Primary Release Detection: Not reported
Pipe Second Release Detection: Not reported
Pipe Corrosion Protection: Not reported
Pipe Pumping System: Not reported
Responsible Unit: Southwest
Dispenser/Pump SFC Type: Not reported
Region: Southwest
Is Active: False
Actual Capacity: 2000
Pipe Install Date: Not reported
Turbine Sump Construction: Not reported
Compartment Number: 1
Stored Substance: Leaded Gasoline
Used Substance: Not reported
Compartment Capacity: 2000

Name: PIONEER FOOD & GAS
Address: 203 W PIONEER
City: PUYALLUP
Zip: 98371

Tank Name: 4
Tag Number: Not reported
Tank Status: Removed
Tank Status Date: 08/06/1996
Tank Install Date: 12/31/1964
Tank Closure Date: Not reported
Capacity Range: Not reported
Tank Permit Expiration Date: Not reported
Tank Upgrade Date: Not reported
Tank Spill Prevention: Not reported
Tank Overfill Prevention: Not reported
Tank Material: Steel
Tank Construction: Not reported
Tank Tightness Test: Not reported
Tank Corrosion Protection: Not reported
Tank Manifold: Not reported
Tank Release Detection: Not reported
Tank SFC Type: Not reported
Pipe Material: Steel
Pipe Construction: Not reported
Pipe Primary Release Detection: Not reported
Pipe Second Release Detection: Not reported
Pipe Corrosion Protection: Not reported
Pipe Pumping System: Not reported
Responsible Unit: Southwest
Dispenser/Pump SFC Type: Not reported
Region: Southwest
Is Active: False

Map ID
Direction
Distance
Elevation

MAP FINDINGS

Site

Database(s)

EDR ID Number
EPA ID Number

PIONEER FOOD & GAS (Continued)

U003353832

Actual Capacity: 2000
Pipe Install Date: Not reported
Turbine Sump Construction: Not reported
Compartment Number: 1
Stored Substance: Leaded Gasoline
Used Substance: Not reported
Compartment Capacity: 2000

Name: PIONEER FOOD & GAS
Address: 203 W PIONEER
City: PUYALLUP
Zip: 98371

Tank Name: 5
Tag Number: Not reported
Tank Status: Removed
Tank Status Date: 08/06/1996
Tank Install Date: 12/31/1964
Tank Closure Date: Not reported
Capacity Range: 111 TO 1,100 Gallons
Tank Permit Expiration Date: Not reported
Tank Upgrade Date: Not reported
Tank Spill Prevention: Not reported
Tank Overfill Prevention: Not reported
Tank Material: Not reported
Tank Construction: Not reported
Tank Tightness Test: Not reported
Tank Corrosion Protection: Not reported
Tank Manifold: Not reported
Tank Release Detection: Not reported
Tank SFC Type: Not reported
Pipe Material: Not reported
Pipe Construction: Not reported
Pipe Primary Release Detection: Not reported
Pipe Second Release Detection: Not reported
Pipe Corrosion Protection: Not reported
Pipe Pumping System: Not reported
Responsible Unit: Southwest
Dispenser/Pump SFC Type: Not reported
Region: Southwest
Is Active: False
Actual Capacity: 4000
Pipe Install Date: Not reported
Turbine Sump Construction: Not reported
Compartment Number: 1
Stored Substance: Unleaded Gasoline
Used Substance: Not reported
Compartment Capacity: 4000

ICR:

Date Ecology Received Report: 03/11/02
Contaminants Found at Site: Petroleum products
Media Contaminated: Soil
Waste Management: Tank
Region: South Western
Type of Report Ecology Received: Interim cleanup report
Site Register Issue: 98-46

Map ID
Direction
Distance
Elevation

MAP FINDINGS

Site

Database(s)

EDR ID Number
EPA ID Number

PIONEER FOOD & GAS (Continued)

U003353832

County Code: 27
Contact: Not reported
Report Title: Site Investigation

ALLSITES:

Name: PIONEER FOOD & GAS
Facility Id: 48241232

Interaction: 47407
Interaction 1: A
Interaction 2: UST
Ecology Program: TOXICS
Program Data: UST
Facility Alt.: Not reported
Program ID: 2296
Date Interaction: 2000-03-20 00:00:00
Date Interaction 3: Underground Storage Tank
Latitude: 47.190575653000003
Longitude: -122.295518116

Interaction: 98343
Interaction 1: A
Interaction 2: SCS
Ecology Program: TOXICS
Program Data: ISIS
Facility Alt.: PIONEER FOOD & GAS
Program ID: Not reported
Date Interaction: 2011-09-30 00:00:00
Date Interaction 3: State Cleanup Site
Latitude: 47.190575653000003
Longitude: -122.295518116

Interaction: 47406
Interaction 1: A
Interaction 2: LUST
Ecology Program: TOXICS
Program Data: ISIS
Facility Alt.: Not reported
Program ID: 2296
Date Interaction: 1991-05-27 00:00:00
Date Interaction 3: LUST Facility
Latitude: 47.190575653000003
Longitude: -122.295518116

D23
East
< 1/8
0.103 mi.
543 ft.

MARTIN BOB
203 W PIONEER
PUYALLUP, WA 98371

Site 7 of 8 in cluster D

EDR Hist Auto 1020456816
N/A

Relative:
Higher

EDR Hist Auto

Actual:
47 ft.

Year: Name:
1972 PATTON LEON A

Type:
Gasoline Service Stations

Map ID
 Direction
 Distance
 Elevation

MAP FINDINGS

Site

Database(s)

EDR ID Number
 EPA ID Number

MARTIN BOB (Continued)

1020456816

1973	MARTIN BOB	Gasoline Service Stations
1974	MARTIN BOB	Gasoline Service Stations
1975	MARTIN BOB	Gasoline Service Stations
1976	MARTIN BOB	Gasoline Service Stations
1977	MARTIN BOB	Gasoline Service Stations
1979	HAROLDS UNION 76	Gasoline Service Stations
1980	HAROLDS UNION 76	Gasoline Service Stations
1988	PIONEER FOOD & GAS	Grocery Stores
1989	PIONEER FOOD & GAS	Convenience Stores
1990	PIONEER FOOD & GAS	Convenience Stores
1991	PIONEER FOOD & GAS	Convenience Stores
1992	PIONEER FOOD & GAS	Convenience Stores
1993	PIONEER FOOD & GAS	Convenience Stores
1994	PIONEER FOOD & GAS	Convenience Stores
1995	PIONEER FOOD & GAS	Convenience Stores
1996	PIONEER FOOD & GAS	Convenience Stores
1997	PIONEER FOOD & GAS	Convenience Stores
1998	PIONEER FOOD	Convenience Stores
1999	PIONEER FOOD	Convenience Stores
2000	PIONEER FOOD	Convenience Stores
2001	PIONEER FOOD	Convenience Stores
2002	PIONEER FOOD	Convenience Stores
2003	PIONEER FOOD	Convenience Stores
2004	PIONEER FOOD	Convenience Stores
2005	PIONEER FOOD	Convenience Stores
2006	PIONEER FOOD	Convenience Stores
2007	PIONEER FOOD	Convenience Stores
2008	PIONEER FOOD	Convenience Stores

D24
ESE
 < 1/8
 0.109 mi.
 575 ft.

AYLEN DONALD A
202 W PIONEER
PUYALLUP, WA 98371

EDR Hist Auto 1020475627
N/A

Site 8 of 8 in cluster D

Relative:
Higher

EDR Hist Auto

Actual:
 47 ft.

Year:	Name:	Type:
1969	AYLEN DONALD A	Gasoline Service Stations
1970	AYLEN DONALD A	Gasoline Service Stations
1971	AYLEN DONALD A	Gasoline Service Stations
1972	AYLEN DONALD A	Gasoline Service Stations

E25
NW
 < 1/8
 0.116 mi.
 610 ft.

PUYALLUP SCHOOL DISTRICT FORMER RES 2
510 2ND AVE NW
PUYALLUP, WA 98371

CSCSL 1007994351
ALLSITES N/A
FINDS

Site 3 of 3 in cluster E

Relative:
Higher

CSCSL:	
Name:	PUYALLUP SCHOOL DISTRICT RES 2
Address:	510 2ND AVE NW
City,State,Zip:	PUYALLUP, WA 98371
Facility ID:	9053166
Region:	Southwest
Lat/Long:	47.192333 / -122.299667

Actual:
 46 ft.

Map ID
Direction
Distance
Elevation

MAP FINDINGS

Site

Database(s)

EDR ID Number
EPA ID Number

PUYALLUP SCHOOL DISTRICT FORMER RES 2 (Continued)

1007994351

Clean Up Siteid: 4856
Site Status: Awaiting Cleanup
Contaminant Name: Petroleum Products-Unspecified
Alternate Site Names: PUYALLUP SCHOOL DISTRICT FORMER RES 2
Site Rank: Not reported
Has Institutional Control: Not reported
Past VCP: Not reported
Current VCP: Not reported
Ground Water: Confirmed Above Cleanup Levels
Surface Water: Not reported
Soil: Remediated
Sediment: Not reported
Air: Not reported
Bedrock: Not reported
Responsible Unit: Southwest

ALLSITES:

Name: PUYALLUP SCHOOL DISTRICT FORMER RES 2
Facility Id: 9053166

Interaction: 23932
Interaction 1: A
Interaction 2: SCS
Ecology Program: TOXICS
Program Data: ISIS
Facility Alt.: PUYALLUP SCHOOL DISTRICT FORMER RES 2
Program ID: Not reported
Date Interaction: 2004-04-08 00:00:00
Date Interaction 3: State Cleanup Site
Latitude: 47.192327401
Longitude: -122.29965221

FINDS:

Registry ID: 110020663405

Click Here:

Environmental Interest/Information System:

Washington Facility / Site Identification System (WA-FSIS) provides a means to query and display data maintained by the Washington Department of Ecology. This system contains key information for each facility/site that is currently, or has been, of interest to the Air Quality, Dam Safety, Hazardous Waste, Toxics Cleanup, and Water Quality Programs.

[Click this hyperlink](#) while viewing on your computer to access additional FINDS: detail in the EDR Site Report.

Map ID
 Direction
 Distance
 Elevation

MAP FINDINGS

Site

Database(s)

EDR ID Number
 EPA ID Number

F26
North
< 1/8
0.119 mi.
630 ft.
Site 1 of 3 in cluster F

ALLSITES 1000180632
CSCSL NFA WAD061676052
RCRA NonGen / NLR
FINDS
ECHO

Relative:
Higher
Actual:
47 ft.

ALLSITES:
 Name: SOUND TRANSIT PUYALLUP HYDRAULIC SPILL
 Facility Id: 68256761

Interaction: 58727
 Interaction 1: I
 Interaction 2: HWG
 Ecology Program: HAZWASTE
 Program Data: TURBOWASTE
 Facility Alt.: Not reported
 Program ID: WAD061676052
 Date Interaction: 1980-08-18 00:00:00
 Date Interaction 3: Hazardous Waste Generator
 Latitude: 47.192544400000003
 Longitude: -122.29665221

Interaction: 58728
 Interaction 1: I
 Interaction 2: VOLCLNST
 Ecology Program: TOXICS
 Program Data: ISIS
 Facility Alt.: SOUND TRANSIT PUYALLUP HYDRAULIC SPILL
 Program ID: Not reported
 Date Interaction: 2001-07-27 00:00:00
 Date Interaction 3: Voluntary Cleanup Sites
 Latitude: 47.192544400000003
 Longitude: -122.29665221

CSCSL NFA:
 Name: SOUND TRANSIT PUYALLUP HYDRAULIC SPILL
 Address: 203 5TH ST NW
 City,State,Zip: PUYALLUP, WA 98371
 Facility/Site Id: 68256761
 CS Id: 1064
 NFA Date: 02/13/2006
 Alternate Site Names: Vancouver Door Co Inc
 NFA Reason: NFA-Voluntary Cleanup Program Review
 Site Status: NFA
 Region: Southwest
 Contaminant Name: Petroleum Products-Unspecified
 Ground Water: Not reported
 Surface Water: Not reported
 Soil: Remediated
 Sediment: Not reported
 Air: Not reported
 Bedrock: Not reported
 Latitude: 47.19255
 Longitude: -122.296667

RCRA NonGen / NLR:

Map ID
 Direction
 Distance
 Elevation

MAP FINDINGS

Site

Database(s)

EDR ID Number
 EPA ID Number

SOUND TRANSIT PUYALLUP HYDRAULIC SPILL (Continued)

1000180632

Date Form Received by Agency:	19850308
Handler Name:	SOUND TRANSIT PUYALLUP HYDRAULIC SPILL
Handler Address:	203 5TH ST NW
Handler City,State,Zip:	PUYALLUP, WA 98371
EPA ID:	WAD061676052
Contact Name:	Not reported
Contact Address:	Not reported
Contact City,State,Zip:	Not reported
Contact Telephone:	Not reported
Contact Fax:	Not reported
Contact Email:	Not reported
Contact Title:	Not reported
EPA Region:	10
Land Type:	Other
Federal Waste Generator Description:	Not a generator, verified
Non-Notifier:	Not reported
Biennial Report Cycle:	Not reported
Accessibility:	Not reported
Active Site Indicator:	Not reported
State District Owner:	WA
State District:	SWRO
Mailing Address:	PO BOX 1418
Mailing City,State,Zip:	PUYALLUP, WA 98371
Owner Name:	VANCOUVER DOOR CO INC
Owner Type:	Private
Operator Name:	SOUND TRANSIT PUYALLUP HYDRAULIC SPILL
Operator Type:	Private
Short-Term Generator Activity:	No
Importer Activity:	No
Mixed Waste Generator:	No
Transporter Activity:	No
Transfer Facility Activity:	No
Recycler Activity with Storage:	No
Small Quantity On-Site Burner Exemption:	No
Smelting Melting and Refining Furnace Exemption:	No
Underground Injection Control:	No
Off-Site Waste Receipt:	No
Universal Waste Indicator:	No
Universal Waste Destination Facility:	No
Federal Universal Waste:	No
Active Site Fed-Reg Treatment Storage and Disposal Facility:	Not reported
Active Site Converter Treatment storage and Disposal Facility:	Not reported
Active Site State-Reg Treatment Storage and Disposal Facility:	Not reported
Active Site State-Reg Handler:	---
Federal Facility Indicator:	Not reported
Hazardous Secondary Material Indicator:	NN
Sub-Part K Indicator:	Not reported
Commercial TSD Indicator:	No
Treatment Storage and Disposal Type:	Not reported
2018 GPRC Permit Baseline:	Not on the Baseline
2018 GPRC Renewals Baseline:	Not on the Baseline
Permit Renewals Workload Universe:	Not reported
Permit Workload Universe:	Not reported
Permit Progress Universe:	Not reported
Post-Closure Workload Universe:	Not reported
Closure Workload Universe:	Not reported
202 GPRC Corrective Action Baseline:	No

Map ID
 Direction
 Distance
 Elevation

MAP FINDINGS

Site

Database(s)

EDR ID Number
 EPA ID Number

SOUND TRANSIT PUYALLUP HYDRAULIC SPILL (Continued)

1000180632

Corrective Action Workload Universe:	No
Subject to Corrective Action Universe:	No
Non-TSDFs Where RCRA CA has Been Imposed Universe:	No
TSDFs Potentially Subject to CA Under 3004 (u)/(v) Universe:	No
TSDFs Only Subject to CA under Discretionary Auth Universe:	No
Corrective Action Priority Ranking:	No NCAPS ranking
Environmental Control Indicator:	No
Institutional Control Indicator:	No
Human Exposure Controls Indicator:	N/A
Groundwater Controls Indicator:	N/A
Operating TSDF Universe:	Not reported
Full Enforcement Universe:	Not reported
Significant Non-Complier Universe:	No
Unaddressed Significant Non-Complier Universe:	No
Addressed Significant Non-Complier Universe:	No
Significant Non-Complier With a Compliance Schedule Universe:	No
Financial Assurance Required:	Not reported
Handler Date of Last Change:	20180509
Recognized Trader-Importer:	No
Recognized Trader-Exporter:	No
Importer of Spent Lead Acid Batteries:	No
Exporter of Spent Lead Acid Batteries:	No
Recycler Activity Without Storage:	No
Manifest Broker:	No
Sub-Part P Indicator:	No

Handler - Owner Operator:

Owner/Operator Indicator:	Owner
Owner/Operator Name:	VANCOUVER DOOR CO INC
Legal Status:	Private
Date Became Current:	19960502
Date Ended Current:	Not reported
Owner/Operator Address:	203 5TH ST NW
Owner/Operator City,State,Zip:	PUYALLUP, WA 98371
Owner/Operator Telephone:	000-000-0000
Owner/Operator Telephone Ext:	Not reported
Owner/Operator Fax:	Not reported
Owner/Operator Email:	Not reported

Owner/Operator Indicator:	Operator
Owner/Operator Name:	SOUND TRANSIT PUYALLUP HYDRAULIC SPILL
Legal Status:	Private
Date Became Current:	Not reported
Date Ended Current:	Not reported
Owner/Operator Address:	203 5TH ST NW
Owner/Operator City,State,Zip:	PUYALLUP, WA 98371
Owner/Operator Telephone:	000-000-0000
Owner/Operator Telephone Ext:	Not reported
Owner/Operator Fax:	Not reported
Owner/Operator Email:	Not reported

Owner/Operator Indicator:	Owner
Owner/Operator Name:	SOUND TRANSIT PUYALLUP HYDRAULIC SPILL
Legal Status:	Private
Date Became Current:	Not reported
Date Ended Current:	Not reported

Map ID
Direction
Distance
Elevation

MAP FINDINGS

Site

Database(s)

EDR ID Number
EPA ID Number

SOUND TRANSIT PUYALLUP HYDRAULIC SPILL (Continued)

1000180632

Owner/Operator Address: 203 5TH ST NW
Owner/Operator City,State,Zip: PUYALLUP, WA 98371
Owner/Operator Telephone: 000-000-0000
Owner/Operator Telephone Ext: Not reported
Owner/Operator Fax: Not reported
Owner/Operator Email: Not reported

Owner/Operator Indicator: Owner
Owner/Operator Name: SEE PAPER COPY
Legal Status: Private
Date Became Current: Not reported
Date Ended Current: Not reported
Owner/Operator Address: 203 5TH ST NW
Owner/Operator City,State,Zip: PUYALLUP, WA 98371
Owner/Operator Telephone: 000-000-0000
Owner/Operator Telephone Ext: Not reported
Owner/Operator Fax: Not reported
Owner/Operator Email: Not reported

Owner/Operator Indicator: Operator
Owner/Operator Name: VANCOUVER DOOR CO INC
Legal Status: Private
Date Became Current: Not reported
Date Ended Current: Not reported
Owner/Operator Address: 203 5TH ST NW
Owner/Operator City,State,Zip: PUYALLUP, WA 98371-4334
Owner/Operator Telephone: 000-000-0000
Owner/Operator Telephone Ext: Not reported
Owner/Operator Fax: Not reported
Owner/Operator Email: Not reported

Owner/Operator Indicator: Owner
Owner/Operator Name: SOUND TRANSIT PUYALLUP HYDRAULIC SPILL
Legal Status: Private
Date Became Current: Not reported
Date Ended Current: Not reported
Owner/Operator Address: 203 5TH ST NW
Owner/Operator City,State,Zip: PUYALLUP, WA 98371
Owner/Operator Telephone: 000-000-0000
Owner/Operator Telephone Ext: Not reported
Owner/Operator Fax: Not reported
Owner/Operator Email: Not reported

Owner/Operator Indicator: Owner
Owner/Operator Name: VANCOUVER DOOR CO INC
Legal Status: Private
Date Became Current: 19960502
Date Ended Current: Not reported
Owner/Operator Address: 203 5TH ST NW
Owner/Operator City,State,Zip: PUYALLUP, WA 98371
Owner/Operator Telephone: 000-000-0000
Owner/Operator Telephone Ext: Not reported
Owner/Operator Fax: Not reported
Owner/Operator Email: Not reported

Owner/Operator Indicator: Operator
Owner/Operator Name: SOUND TRANSIT PUYALLUP HYDRAULIC SPILL

Map ID
Direction
Distance
Elevation

MAP FINDINGS

Site

Database(s)

EDR ID Number
EPA ID Number

SOUND TRANSIT PUYALLUP HYDRAULIC SPILL (Continued)

1000180632

Legal Status: Private
Date Became Current: Not reported
Date Ended Current: Not reported
Owner/Operator Address: 203 5TH ST NW
Owner/Operator City,State,Zip: PUYALLUP, WA 98371
Owner/Operator Telephone: 000-000-0000
Owner/Operator Telephone Ext: Not reported
Owner/Operator Fax: Not reported
Owner/Operator Email: Not reported

Historic Generators:

Receive Date: 19850307
Handler Name: SOUND TRANSIT PUYALLUP HYDRAULIC SPILL
Federal Waste Generator Description: Not a generator, verified
State District Owner: WA
Large Quantity Handler of Universal Waste: No
Recognized Trader Importer: No
Recognized Trader Exporter: No
Spent Lead Acid Battery Importer: No
Spent Lead Acid Battery Exporter: No
Current Record: No
Non Storage Recycler Activity: Not reported
Electronic Manifest Broker: Not reported

Receive Date: 19850308
Handler Name: SOUND TRANSIT PUYALLUP HYDRAULIC SPILL
Federal Waste Generator Description: Not a generator, verified
State District Owner: WA
Large Quantity Handler of Universal Waste: No
Recognized Trader Importer: No
Recognized Trader Exporter: No
Spent Lead Acid Battery Importer: No
Spent Lead Acid Battery Exporter: No
Current Record: Yes
Non Storage Recycler Activity: Not reported
Electronic Manifest Broker: Not reported

Receive Date: 19850307
Handler Name: SOUND TRANSIT PUYALLUP HYDRAULIC SPILL
Federal Waste Generator Description: Not a generator, verified
State District Owner: WA
Large Quantity Handler of Universal Waste: No
Recognized Trader Importer: No
Recognized Trader Exporter: No
Spent Lead Acid Battery Importer: No
Spent Lead Acid Battery Exporter: No
Current Record: No
Non Storage Recycler Activity: Not reported
Electronic Manifest Broker: Not reported

List of NAICS Codes and Descriptions:

NAICS Code: 321911
NAICS Description: WOOD WINDOW AND DOOR MANUFACTURING

Facility Has Received Notices of Violation:

Found Violation: No

Map ID
Direction
Distance
Elevation

MAP FINDINGS

Site

Database(s)

EDR ID Number
EPA ID Number

SOUND TRANSIT PUYALLUP HYDRAULIC SPILL (Continued)

1000180632

Agency Which Determined Violation: Not reported
Violation Short Description: Not reported
Date Violation was Determined: Not reported
Actual Return to Compliance Date: Not reported
Return to Compliance Qualifier: Not reported
Violation Responsible Agency: Not reported
Scheduled Compliance Date: Not reported
Enforcement Identifier: Not reported
Date of Enforcement Action: Not reported
Enforcement Responsible Agency: Not reported
Enforcement Docket Number: Not reported
Enforcement Attorney: Not reported
Corrective Action Component: Not reported
Appeal Initiated Date: Not reported
Appeal Resolution Date: Not reported
Disposition Status Date: Not reported
Disposition Status: Not reported
Disposition Status Description: Not reported
Consent/Final Order Sequence Number: Not reported
Consent/Final Order Respondent Name: Not reported
Consent/Final Order Lead Agency: Not reported
Enforcement Type: Not reported
Enforcement Responsible Person: Not reported
Enforcement Responsible Sub-Organization: Not reported
SEP Sequence Number: Not reported
SEP Expenditure Amount: Not reported
SEP Scheduled Completion Date: Not reported
SEP Actual Date: Not reported
SEP Defaulted Date: Not reported
SEP Type: Not reported
SEP Type Description: Not reported
Proposed Amount: Not reported
Final Monetary Amount: Not reported
Paid Amount: Not reported
Final Count: Not reported
Final Amount: Not reported

Evaluation Action Summary:

Evaluation Date: 19960209
Evaluation Responsible Agency: State
Found Violation: No
Evaluation Type Description: COMPLIANCE EVALUATION INSPECTION ON-SITE
Evaluation Responsible Person Identifier: WALAB
Evaluation Responsible Sub-Organization: SW
Actual Return to Compliance Date: Not reported
Scheduled Compliance Date: Not reported
Date of Request: Not reported
Date Response Received: Not reported
Request Agency: Not reported
Former Citation: Not reported

FINDS:

Registry ID: 110005323872

Map ID
Direction
Distance
Elevation

MAP FINDINGS

Site

Database(s)

EDR ID Number
EPA ID Number

SOUND TRANSIT PUYALLUP HYDRAULIC SPILL (Continued)

1000180632

Click Here:

Environmental Interest/Information System:

Washington Facility / Site Identification System (WA-FSIS) provides a means to query and display data maintained by the Washington Department of Ecology. This system contains key information for each facility/site that is currently, or has been, of interest to the Air Quality, Dam Safety, Hazardous Waste, Toxics Cleanup, and Water Quality Programs.

RCRAInfo is a national information system that supports the Resource Conservation and Recovery Act (RCRA) program through the tracking of events and activities related to facilities that generate, transport, and treat, store, or dispose of hazardous waste. RCRAInfo allows RCRA program staff to track the notification, permit, compliance, and corrective action activities required under RCRA.

[Click this hyperlink](#) while viewing on your computer to access additional FINDS: detail in the EDR Site Report.

ECHO:

Envid: 1000180632
Registry ID: 110005323872
DFR URL: <http://echo.epa.gov/detailed-facility-report?fid=110005323872>
Name: SOUND TRANSIT PUYALLUP HYDRAULIC SPILL
Address: 203 5TH STREET NORTHWEST
City,State,Zip: PUYALLUP, WA 98371

F27
North
< 1/8
0.119 mi.
630 ft.

SOUND TRANSIT PUYALLUP HYDRAULIC SPILL
203 5TH ST NW
PUYALLUP, WA 98371
Site 2 of 3 in cluster F

VCP S124435544
N/A

Relative:
Higher
Actual:
47 ft.

VCP:

Name: SOUND TRANSIT PUYALLUP HYDRAULIC SPILL
Address: 203 5TH ST NW
City,State,Zip: PUYALLUP, WA 98371
edr_fstat: WA
edr_fzip: 98371
edr_fcnty: PIERCE
edr_zip: Not reported
Facility ID: 68256761
VCP Status: NFA
Past VCP: Not reported
Current VCP: Not reported
NFA Type: PUYALLUP, WA 98371
Date NFA: PUYALLUP, WA 98371
Rank: PUYALLUP, WA 98371
Cleanup Siteid: 1064
Contaminant Name: Petroleum Products-Unspecified
Soil: Remediated

Map ID
Direction
Distance
Elevation

MAP FINDINGS

Site

Database(s)

EDR ID Number
EPA ID Number

PUYALLUP CO 070260 (Continued)

U003356102

Pipe Second Release Detection: Not reported
Pipe Corrosion Protection: Not reported
Pipe Pumping System: Not reported
Responsible Unit: Southwest
Dispencer/Pump SFC Type: Not reported
Region: Southwest
Is Active: False
Actual Capacity: Not reported
Pipe Install Date: Not reported
Turbine Sump Construction: Not reported
Compartment Number: 1
Stored Substance: Not reported
Used Substance: Not reported
Compartment Capacity: Not reported

Name: PUYALLUP CO 070260
Address: 317 3RD ST
City: PUYALLUP
Zip: 98371

Tank Name: 2 STANDBY
Tag Number: Not reported
Tank Status: Removed
Tank Status Date: 08/06/1996
Tank Install Date: 01/01/1969
Tank Closure Date: Not reported
Capacity Range: Not reported
Tank Permit Expiration Date: Not reported
Tank Upgrade Date: Not reported
Tank Spill Prevention: None
Tank Overfill Prevention: None
Tank Material: Not reported
Tank Construction: Single Wall Tank
Tank Tightness Test: Not reported
Tank Corrosion Protection: Not reported
Tank Manifold: Not reported
Tank Release Detection: Not reported
Tank SFC Type: Not reported
Pipe Material: Not reported
Pipe Construction: Single Wall Pipe
Pipe Primary Release Detection: Not reported
Pipe Second Release Detection: Not reported
Pipe Corrosion Protection: None
Pipe Pumping System: Non-Safe Suction
Responsible Unit: Southwest
Dispencer/Pump SFC Type: Not reported
Region: Southwest
Is Active: False
Actual Capacity: Not reported
Pipe Install Date: Not reported
Turbine Sump Construction: Not reported
Compartment Number: 1
Stored Substance: Not reported
Used Substance: Not reported
Compartment Capacity: Not reported

Name: PUYALLUP CO 070260

Map ID
Direction
Distance
Elevation

MAP FINDINGS

Site

Database(s)

EDR ID Number
EPA ID Number

PUYALLUP CO 070260 (Continued)

U003356102

Address: 317 3RD ST
City: PUYALLUP
Zip: 98371

Tank Name: 3 STANDBY
Tag Number: Not reported
Tank Status: Closed in Place
Tank Status Date: 08/06/1996
Tank Install Date: 12/31/1964
Tank Closure Date: Not reported
Capacity Range: 111 TO 1,100 Gallons
Tank Permit Expiration Date: Not reported
Tank Upgrade Date: Not reported
Tank Spill Prevention: Not reported
Tank Overfill Prevention: Not reported
Tank Material: Not reported
Tank Construction: Not reported
Tank Tightness Test: Not reported
Tank Corrosion Protection: Not reported
Tank Manifold: Not reported
Tank Release Detection: Not reported
Tank SFC Type: Not reported
Pipe Material: Not reported
Pipe Construction: Not reported
Pipe Primary Release Detection: Not reported
Pipe Second Release Detection: Not reported
Pipe Corrosion Protection: Not reported
Pipe Pumping System: Not reported
Responsible Unit: Southwest
Dispencer/Pump SFC Type: Not reported
Region: Southwest
Is Active: False
Actual Capacity: Not reported
Pipe Install Date: Not reported
Turbine Sump Construction: Not reported
Compartment Number: 1
Stored Substance: Not reported
Used Substance: Not reported
Compartment Capacity: Not reported

ALLSITES:

Name: QWEST CORPORATION W00260
Facility Id: 16445221

Interaction: 29394
Interaction 1: I
Interaction 2: HWG
Ecology Program: HAZWASTE
Program Data: TURBOWASTE
Facility Alt.: Not reported
Program ID: WAT540012671
Date Interaction: 1981-03-23 00:00:00
Date Interaction 3: Hazardous Waste Generator
Latitude: 47.189757587999999
Longitude: -122.295964485

Map ID
Direction
Distance
Elevation

MAP FINDINGS

Site

Database(s)

EDR ID Number
EPA ID Number

PUYALLUP CO 070260 (Continued)

U003356102

Interaction:	29395
Interaction 1:	A
Interaction 2:	TIER2
Ecology Program:	HAZWASTE
Program Data:	EPCRA
Facility Alt.:	Not reported
Program ID:	WAT540012671
Date Interaction:	1989-01-01 00:00:00
Date Interaction 3:	Emergency/Haz Chem Rpt TI
Latitude:	47.189757587999999
Longitude:	-122.295964485
Interaction:	29397
Interaction 1:	I
Interaction 2:	HWG
Ecology Program:	HAZWASTE
Program Data:	TURBOWASTE
Facility Alt.:	Not reported
Program ID:	WAT540012671
Date Interaction:	2003-01-01 00:00:00
Date Interaction 3:	Hazardous Waste Generator
Latitude:	47.189757587999999
Longitude:	-122.295964485
Interaction:	91072
Interaction 1:	I
Interaction 2:	HWG
Ecology Program:	HAZWASTE
Program Data:	TURBOWASTE
Facility Alt.:	QWEST CORPORATION W00260
Program ID:	WAT540012671
Date Interaction:	2010-02-24 00:00:00
Date Interaction 3:	Hazardous Waste Generator
Latitude:	47.189757587999999
Longitude:	-122.295964485
Interaction:	29396
Interaction 1:	I
Interaction 2:	UST
Ecology Program:	TOXICS
Program Data:	UST
Facility Alt.:	Not reported
Program ID:	9991
Date Interaction:	1998-06-08 00:00:00
Date Interaction 3:	Underground Storage Tank
Latitude:	47.189757587999999
Longitude:	-122.295964485
Interaction:	95735
Interaction 1:	A
Interaction 2:	HWOTHER
Ecology Program:	HAZWASTE
Program Data:	TURBOWASTE

Map ID
Direction
Distance
Elevation

MAP FINDINGS

Site

Database(s)

EDR ID Number
EPA ID Number

PUYALLUP CO 070260 (Continued)

U003356102

Facility Alt.: Qwest Corporation W00260
Program ID: WAT540012671
Date Interaction: 2010-12-31 00:00:00
Date Interaction 3: Haz Waste Management Acti
Latitude: 47.18975758799999
Longitude: -122.295964485

WA MANIFEST:

Name: QWEST CORPORATION W00260
Address: 317 3RD ST SW
City,State,Zip: PUYALLUP, WA 98371
Facility Address 2: Not reported
Facility ID: 16445221
EPA ID: WAT540012671
NAICS: 517311
State Waste Code Desc: Not reported
Federal Waste Code Desc: Not reported
Form Comm: Not reported
Data Year: 2017
Permit by Rule: False
Mailing Address 2: Not reported
Treatment by Generator: False
Mixed Radioactive Waste: False
Importer of Hazardous Waste: False
Immediate Recycler: False
Treatment/Storage/Disposal/Recycling Facility: False
Generator of Dangerous Fuel Waste: False
Generator Marketing to Burner: False
Other Marketers (i.e., blender, distributor, etc.): False
Utility Boiler Burner: False
Industry Boiler Burner: False
Industrial Furnace: False
Smelter Defferal: False
Universal Waste: Not reported
Off-Specification: Not reported
LN Address 2: Not reported
Tax Reg #: 046147139
Business Type: telecommunications
Mail Name: Century Link
Mailing Address: 23315 66th AVE S
Mailing City,State,Zip: Kent, WA 98032
Legal Organization Name: Qwest Corporation
Legal Organization Type: Private
Legal Contact: Not reported
Legal Address: 23315 66th AVE S
Legal Address 2: Not reported
Legal City,State,Zip: Kent, WA 98032
Legal Phone Number: (206)733-5149
Legal Effective Date: 06/01/2012
Land Organization Name: Qwest Corporation
Land Organization Type: Private
Land Contact: Not reported
Land Address: 23315 66th AVE S
Land City,State,Zip: Kent, WA 98032
Land Phone Number: (206)733-5149
Operator Organization Name: Qwest Corporation

Map ID
Direction
Distance
Elevation

MAP FINDINGS

Site

Database(s)

EDR ID Number
EPA ID Number

PUYALLUP CO 070260 (Continued)

U003356102

Operator Organization Type:	Private
Operator:	Not reported
Operator Address:	23315 66th AVE S
Operator Address 2:	Not reported
Operator City,State,Zip:	Kent, WA 98032
Operator Phone Number:	(206)733-5149
Operator Effective Date:	Not reported
Site Contact:	Joe Robertson
Site Contact Address:	23315 66th AVE S
Contact City,State,Zip:	Kent, WA 98032
Site Contact Phone Number:	(206)733-5149
Site Contact Email:	Joseph.robertson@centurylink.com
Gen Status Code:	XQG
Monthly Generation:	False
Batch Generation:	False
One Time Generation:	False
Transport Own Waste:	False
Tranports Other Waste:	False
Recycler Onsite:	False
Transfer Facility:	False
Other Exemption:	Not reported
UW Battery Gen:	False
Used Oil Transporter:	False
Used Oil Transfer Facility:	False
Used Oil Processor:	False
Used Oil Refiner:	False
Used Oil Fuel Marketer Directs Shipments:	False
Used Oil Fuel Marketer Meets Specs:	False
Site Contact Address 2:	Not reported
SIC Code:	Not reported
CRK Number:	Not reported
Active:	Not reported
CAS Number:	Not reported
Chemical Name:	Not reported
EHS:	Not reported
EHS CAS Number:	Not reported
EHS Name:	Not reported
Name:	QWEST CORPORATION W00260
Address:	317 3RD ST SW
City,State,Zip:	PUYALLUP, WA 98371
Facility Address 2:	Not reported
Facility ID:	16445221
EPA ID:	WAT540012671
NAICS:	517311
State Waste Code Desc:	Not reported
Federal Waste Code Desc:	Not reported
Form Comm:	Not reported
Data Year:	2017
Permit by Rule:	False
Mailing Address 2:	Not reported
Treatment by Generator:	False
Mixed Radioactive Waste:	False
Importer of Hazardous Waste:	False
Immediate Recycler:	False
Treatment/Storage/Disposal/Recycling Facility:	False
Generator of Dangerous Fuel Waste:	False

Map ID
Direction
Distance
Elevation

MAP FINDINGS

Site

Database(s)

EDR ID Number
EPA ID Number

PUYALLUP CO 070260 (Continued)

U003356102

Generator Marketing to Burner:	False
Other Marketers (i.e., blender, distributor, etc.):	False
Utility Boiler Burner:	False
Industry Boiler Burner:	False
Industrial Furnace:	False
Smelter Defferal:	False
Universal Waste:	Not reported
Off-Specification:	Not reported
LN Address 2:	Not reported
Tax Reg #:	046147139
Business Type:	Not reported
Mail Name:	Not reported
Mailing Address:	23315 66th AVE S
Mailing City,State,Zip:	Kent, WA 98032
Legal Organization Name:	Qwest Corporation
Legal Organization Type:	Private
Legal Contact:	Not reported
Legal Address:	23315 66th AVE S
Legal Address 2:	Not reported
Legal City,State,Zip:	Kent, WA 98032
Legal Phone Number:	(206)733-5149
Legal Effective Date:	06/01/2012
Land Organization Name:	Qwest Corporation
Land Organization Type:	Private
Land Contact:	Not reported
Land Address:	23315 66th AVE S
Land City,State,Zip:	Kent, WA 98032
Land Phone Number:	(206)733-5149
Operator Organization Name:	Qwest Corporation
Operator Organization Type:	Private
Operator:	Not reported
Operator Address:	23315 66th AVE S
Operator Address 2:	Not reported
Operator City,State,Zip:	Kent, WA 98032
Operator Phone Number:	(206)733-5149
Operator Effective Date:	Not reported
Site Contact:	Not reported
Site Contact Address:	Not reported
Contact City,State,Zip:	Not reported
Site Contact Phone Number:	Not reported
Site Contact Email:	Not reported
Gen Status Code:	XQG
Monthly Generation:	False
Batch Generation:	False
One Time Generation:	False
Transport Own Waste:	False
Tranports Other Waste:	False
Recycler Onsite:	False
Transfer Facility:	False
Other Exemption:	Not reported
UW Battery Gen:	False
Used Oil Transporter:	False
Used Oil Transfer Facility:	False
Used Oil Processor:	False
Used Oil Refiner:	False
Used Oil Fuel Marketer Directs Shipments:	False
Used Oil Fuel Marketer Meets Specs:	False

Map ID
Direction
Distance
Elevation

MAP FINDINGS

Site

Database(s)

EDR ID Number
EPA ID Number

PUYALLUP CO 070260 (Continued)

U003356102

Site Contact Address 2:	Not reported
SIC Code:	Not reported
CRK Number:	Not reported
Active:	Not reported
CAS Number:	Not reported
Chemical Name:	Not reported
EHS:	Not reported
EHS CAS Number:	Not reported
EHS Name:	Not reported
Name:	QWEST CORPORATION W00260
Address:	317 3RD ST SW
City,State,Zip:	PUYALLUP, WA 98371
Facility Address 2:	Not reported
Facility ID:	16445221
EPA ID:	WAT540012671
NAICS:	517110
State Waste Code Desc:	Not reported
Federal Waste Code Desc:	Not reported
Form Comm:	Not reported
Data Year:	2016
Permit by Rule:	False
Mailing Address 2:	Not reported
Treatment by Generator:	False
Mixed Radioactive Waste:	False
Importer of Hazardous Waste:	False
Immediate Recycler:	False
Treatment/Storage/Disposal/Recycling Facility:	False
Generator of Dangerous Fuel Waste:	False
Generator Marketing to Burner:	False
Other Marketers (i.e., blender, distributor, etc.):	False
Utility Boiler Burner:	False
Industry Boiler Burner:	False
Industrial Furnace:	False
Smelter Defferal:	False
Universal Waste:	Not reported
Off-Specification:	Not reported
LN Address 2:	Not reported
Tax Reg #:	046147139
Business Type:	telecommunications
Mail Name:	Century Link
Mailing Address:	23315 66th AVE S
Mailing City,State,Zip:	Kent, WA 98032
Legal Organization Name:	Qwest Corporation
Legal Organization Type:	Private
Legal Contact:	Not reported
Legal Address:	23315 66th AVE S
Legal Address 2:	Not reported
Legal City,State,Zip:	Kent, WA 98032
Legal Phone Number:	(253)372-5184
Legal Effective Date:	06/01/2012
Land Organization Name:	Century Link
Land Organization Type:	Private
Land Contact:	Joe Robertson
Land Address:	23315 66th AVE S
Land City,State,Zip:	Kent, WA 98032
Land Phone Number:	(253)372-5184

Map ID
Direction
Distance
Elevation

MAP FINDINGS

Site

Database(s)

EDR ID Number
EPA ID Number

PUYALLUP CO 070260 (Continued)

U003356102

Operator Organization Name:	Qwest Corporation
Operator Organization Type:	Private
Operator:	Joe Robertson
Operator Address:	23315 66th AVE S
Operator Address 2:	Not reported
Operator City,State,Zip:	Kent, WA 98032
Operator Phone Number:	(253)372-5184
Operator Effective Date:	Not reported
Site Contact:	Joe Robertson
Site Contact Address:	23315 66th AVE S
Contact City,State,Zip:	Kent, WA 98032
Site Contact Phone Number:	(253)372-5184
Site Contact Email:	Joseph.robertson@centurylink.com
Gen Status Code:	XQG
Monthly Generation:	False
Batch Generation:	False
One Time Generation:	False
Transport Own Waste:	False
Tranports Other Waste:	False
Recycler Onsite:	False
Transfer Facility:	False
Other Exemption:	Not reported
UW Battery Gen:	False
Used Oil Transporter:	False
Used Oil Transfer Facility:	False
Used Oil Processor:	False
Used Oil Refiner:	False
Used Oil Fuel Marketer Directs Shipments:	False
Used Oil Fuel Marketer Meets Specs:	False
Site Contact Address 2:	Not reported
SIC Code:	Not reported
CRK Number:	Not reported
Active:	Not reported
CAS Number:	Not reported
Chemical Name:	Not reported
EHS:	Not reported
EHS CAS Number:	Not reported
EHS Name:	Not reported
Name:	QWEST CORPORATION W00260
Address:	317 3RD ST SW
City,State,Zip:	PUYALLUP, WA 98371
Facility Address 2:	Not reported
Facility ID:	16445221
EPA ID:	WAT540012671
NAICS:	517110
State Waste Code Desc:	Not reported
Federal Waste Code Desc:	Not reported
Form Comm:	Not reported
Data Year:	2015
Permit by Rule:	False
Mailing Address 2:	Not reported
Treatment by Generator:	False
Mixed Radioactive Waste:	False
Importer of Hazardous Waste:	False
Immediate Recycler:	False
Treatment/Storage/Disposal/Recycling Facility:	False

Map ID
Direction
Distance
Elevation

MAP FINDINGS

Site

Database(s)

EDR ID Number
EPA ID Number

PUYALLUP CO 070260 (Continued)

U003356102

Generator of Dangerous Fuel Waste:	False
Generator Marketing to Burner:	False
Other Marketers (i.e., blender, distributor, etc.):	False
Utility Boiler Burner:	False
Industry Boiler Burner:	False
Industrial Furnace:	False
Smelter Defferal:	False
Universal Waste:	Not reported
Off-Specification:	Not reported
LN Address 2:	Not reported
Tax Reg #:	046147139
Business Type:	telecommunications
Mail Name:	Century Link
Mailing Address:	23315 66th AVE S
Mailing City,State,Zip:	Kent, WA 98032
Legal Organization Name:	Qwest Corporation
Legal Organization Type:	Private
Legal Contact:	Not reported
Legal Address:	23315 66th AVE S
Legal Address 2:	Not reported
Legal City,State,Zip:	Kent, WA 98032
Legal Phone Number:	(253)372-5184
Legal Effective Date:	06/01/2012
Land Organization Name:	Century Link
Land Organization Type:	Private
Land Contact:	Joe Robertson
Land Address:	23315 66th AVE S
Land City,State,Zip:	Kent, WA 98032
Land Phone Number:	(253)372-5184
Operator Organization Name:	Qwest Corporation
Operator Organization Type:	Private
Operator:	Joe Robertson
Operator Address:	23315 66th AVE S
Operator Address 2:	Not reported
Operator City,State,Zip:	Kent, WA 98032
Operator Phone Number:	(253)372-5184
Operator Effective Date:	Not reported
Site Contact:	Joe Robertson
Site Contact Address:	23315 66th AVE S
Contact City,State,Zip:	Kent, WA 98032
Site Contact Phone Number:	(253)372-5184
Site Contact Email:	Joseph.robertson@centurylink.com
Gen Status Code:	XQG
Monthly Generation:	False
Batch Generation:	False
One Time Generation:	False
Transport Own Waste:	False
Tranports Other Waste:	False
Recycler Onsite:	False
Transfer Facility:	False
Other Exemption:	Not reported
UW Battery Gen:	False
Used Oil Transporter:	False
Used Oil Transfer Facility:	False
Used Oil Processor:	False
Used Oil Refiner:	False
Used Oil Fuel Marketer Directs Shipments:	False

Map ID
Direction
Distance
Elevation

MAP FINDINGS

Site

Database(s)

EDR ID Number
EPA ID Number

PUYALLUP CO 070260 (Continued)

U003356102

Used Oil Fuel Marketer Meets Specs:	False
Site Contact Address 2:	Not reported
SIC Code:	Not reported
CRK Number:	Not reported
Active:	Not reported
CAS Number:	Not reported
Chemical Name:	Not reported
EHS:	Not reported
EHS CAS Number:	Not reported
EHS Name:	Not reported
Name:	QWEST CORPORATION W00260
Address:	317 3RD ST SW
City,State,Zip:	PUYALLUP, WA 98371
Facility Address 2:	Not reported
Facility ID:	16445221
EPA ID:	WAT540012671
NAICS:	517110
State Waste Code Desc:	Not reported
Federal Waste Code Desc:	Not reported
Form Comm:	Not reported
Data Year:	2014
Permit by Rule:	False
Mailing Address 2:	Not reported
Treatment by Generator:	False
Mixed Radioactive Waste:	False
Importer of Hazardous Waste:	False
Immediate Recycler:	False
Treatment/Storage/Disposal/Recycling Facility:	False
Generator of Dangerous Fuel Waste:	False
Generator Marketing to Burner:	False
Other Marketers (i.e., blender, distributor, etc.):	False
Utility Boiler Burner:	False
Industry Boiler Burner:	False
Industrial Furnace:	False
Smelter Defferal:	False
Universal Waste:	Not reported
Off-Specification:	Not reported
LN Address 2:	Not reported
Tax Reg #:	046147139
Business Type:	telecommunications
Mail Name:	Century Link
Mailing Address:	23315 66th AVE S
Mailing City,State,Zip:	Kent, WA 98032
Legal Organization Name:	Qwest Corporation
Legal Organization Type:	Private
Legal Contact:	Not reported
Legal Address:	23315 66th AVE S
Legal Address 2:	Not reported
Legal City,State,Zip:	Kent, WA 98032
Legal Phone Number:	(253)372-5184
Legal Effective Date:	06/01/2012
Land Organization Name:	Century Link
Land Organization Type:	Private
Land Contact:	Joe Robertson
Land Address:	23315 66th AVE S
Land City,State,Zip:	Kent, WA 98032

Map ID
Direction
Distance
Elevation

MAP FINDINGS

Site

Database(s)

EDR ID Number
EPA ID Number

PUYALLUP CO 070260 (Continued)

U003356102

Land Phone Number:	(253)372-5184
Operator Organization Name:	Qwest Corporation
Operator Organization Type:	Private
Operator:	Joe Robertson
Operator Address:	23315 66th AVE S
Operator Address 2:	Not reported
Operator City,State,Zip:	Kent, WA 98032
Operator Phone Number:	(253)372-5184
Operator Effective Date:	Not reported
Site Contact:	Joe Robertson
Site Contact Address:	23315 66th AVE S
Contact City,State,Zip:	Kent, WA 98032
Site Contact Phone Number:	(253)372-5184
Site Contact Email:	Joseph.robertson@centurylink.com
Gen Status Code:	XQG
Monthly Generation:	False
Batch Generation:	False
One Time Generation:	False
Transport Own Waste:	False
Tranports Other Waste:	False
Recycler Onsite:	False
Transfer Facility:	False
Other Exemption:	Not reported
UW Battery Gen:	False
Used Oil Transporter:	False
Used Oil Transfer Facility:	False
Used Oil Processor:	False
Used Oil Refiner:	False
Used Oil Fuel Marketer Directs Shipments:	False
Used Oil Fuel Marketer Meets Specs:	False
Site Contact Address 2:	Not reported
SIC Code:	Not reported
CRK Number:	Not reported
Active:	Not reported
CAS Number:	Not reported
Chemical Name:	Not reported
EHS:	Not reported
EHS CAS Number:	Not reported
EHS Name:	Not reported
Name:	QWEST CORPORATION W00260
Address:	317 3RD ST SW
City,State,Zip:	PUYALLUP, WA 98371
Facility Address 2:	Not reported
Facility ID:	16445221
EPA ID:	WAT540012671
NAICS:	517110
State Waste Code Desc:	Not reported
Federal Waste Code Desc:	Not reported
Form Comm:	Not reported
Data Year:	2013
Permit by Rule:	False
Mailing Address 2:	Not reported
Treatment by Generator:	False
Mixed Radioactive Waste:	False
Importer of Hazardous Waste:	False
Immediate Recycler:	False

Map ID
Direction
Distance
Elevation

MAP FINDINGS

Site

Database(s)

EDR ID Number
EPA ID Number

PUYALLUP CO 070260 (Continued)

U003356102

Treatment/Storage/Disposal/Recycling Facility:	False
Generator of Dangerous Fuel Waste:	False
Generator Marketing to Burner:	False
Other Marketers (i.e., blender, distributor, etc.):	False
Utility Boiler Burner:	False
Industry Boiler Burner:	False
Industrial Furnace:	False
Smelter Defferal:	False
Universal Waste:	Not reported
Off-Specification:	Not reported
LN Address 2:	Not reported
Tax Reg #:	046147139
Business Type:	telecommunications
Mail Name:	Century Link
Mailing Address:	23315 66th AVE S
Mailing City,State,Zip:	Kent, WA 98032
Legal Organization Name:	Qwest Corporation
Legal Organization Type:	Private
Legal Contact:	Not reported
Legal Address:	23315 66th AVE S
Legal Address 2:	Not reported
Legal City,State,Zip:	Kent, WA 98032
Legal Phone Number:	(253)372-5184
Legal Effective Date:	06/01/2012
Land Organization Name:	Century Link
Land Organization Type:	Private
Land Contact:	Joe Robertson
Land Address:	23315 66th AVE S
Land City,State,Zip:	Kent, WA 98032
Land Phone Number:	(253)372-5184
Operator Organization Name:	Qwest Corporation
Operator Organization Type:	Private
Operator:	Joe Robertson
Operator Address:	23315 66th AVE S
Operator Address 2:	Not reported
Operator City,State,Zip:	Kent, WA 98032
Operator Phone Number:	(253)372-5184
Operator Effective Date:	Not reported
Site Contact:	Joe Robertson
Site Contact Address:	23315 66th AVE S
Contact City,State,Zip:	Kent, WA 98032
Site Contact Phone Number:	(253)372-5184
Site Contact Email:	Joseph.robertson@centurylink.com
Gen Status Code:	XQG
Monthly Generation:	False
Batch Generation:	False
One Time Generation:	False
Transport Own Waste:	False
Tranports Other Waste:	False
Recycler Onsite:	False
Transfer Facility:	False
Other Exemption:	Not reported
UW Battery Gen:	False
Used Oil Transporter:	False
Used Oil Transfer Facility:	False
Used Oil Processor:	False
Used Oil Refiner:	False

Map ID
Direction
Distance
Elevation

MAP FINDINGS

Site

Database(s)

EDR ID Number
EPA ID Number

PUYALLUP CO 070260 (Continued)

U003356102

Used Oil Fuel Marketer Directs Shipments:	False
Used Oil Fuel Marketer Meets Specs:	False
Site Contact Address 2:	Not reported
SIC Code:	Not reported
CRK Number:	Not reported
Active:	Not reported
CAS Number:	Not reported
Chemical Name:	Not reported
EHS:	Not reported
EHS CAS Number:	Not reported
EHS Name:	Not reported
Name:	QWEST CORPORATION W00260
Address:	317 3RD ST SW
City,State,Zip:	PUYALLUP, WA 98371
Facility Address 2:	Not reported
Facility ID:	16445221
EPA ID:	WAT540012671
NAICS:	517110
State Waste Code Desc:	Not reported
Federal Waste Code Desc:	Not reported
Form Comm:	Not reported
Data Year:	2012
Permit by Rule:	False
Mailing Address 2:	Not reported
Treatment by Generator:	False
Mixed Radioactive Waste:	False
Importer of Hazardous Waste:	False
Immediate Recycler:	False
Treatment/Storage/Disposal/Recycling Facility:	False
Generator of Dangerous Fuel Waste:	False
Generator Marketing to Burner:	False
Other Marketers (i.e., blender, distributor, etc.):	False
Utility Boiler Burner:	False
Industry Boiler Burner:	False
Industrial Furnace:	False
Smelter Defferal:	False
Universal Waste:	Not reported
Off-Specification:	Not reported
LN Address 2:	Not reported
Tax Reg #:	046147139
Business Type:	telecommunications
Mail Name:	Century Link
Mailing Address:	23315 66th AVE S
Mailing City,State,Zip:	Kent, WA 98032
Legal Organization Name:	Qwest Corporation
Legal Organization Type:	Private
Legal Contact:	Not reported
Legal Address:	23315 66th AVE S
Legal Address 2:	Not reported
Legal City,State,Zip:	Kent, WA 98032
Legal Phone Number:	(253)372-5184
Legal Effective Date:	06/01/2012
Land Organization Name:	Century Link
Land Organization Type:	Private
Land Contact:	Joe Robertson
Land Address:	23315 66th AVE S

Map ID
Direction
Distance
Elevation

MAP FINDINGS

Site

Database(s)

EDR ID Number
EPA ID Number

PUYALLUP CO 070260 (Continued)

U003356102

Land City,State,Zip:	Kent, WA 98032
Land Phone Number:	(253)372-5184
Operator Organization Name:	Qwest Corporation
Operator Organization Type:	Private
Operator:	Joe Robertson
Operator Address:	23315 66th AVE S
Operator Address 2:	Not reported
Operator City,State,Zip:	Kent, WA 98032
Operator Phone Number:	(253)372-5184
Operator Effective Date:	Not reported
Site Contact:	Joe Robertson
Site Contact Address:	23315 66th AVE S
Contact City,State,Zip:	Kent, WA 98032
Site Contact Phone Number:	(253)372-5184
Site Contact Email:	Joseph.robertson@centurylink.com
Gen Status Code:	XQG
Monthly Generation:	False
Batch Generation:	False
One Time Generation:	False
Transport Own Waste:	False
Tranports Other Waste:	False
Recycler Onsite:	False
Transfer Facility:	False
Other Exemption:	Not reported
UW Battery Gen:	False
Used Oil Transporter:	False
Used Oil Transfer Facility:	False
Used Oil Processor:	False
Used Oil Refiner:	False
Used Oil Fuel Marketer Directs Shipments:	False
Used Oil Fuel Marketer Meets Specs:	False
Site Contact Address 2:	Not reported
SIC Code:	Not reported
CRK Number:	Not reported
Active:	Not reported
CAS Number:	Not reported
Chemical Name:	Not reported
EHS:	Not reported
EHS CAS Number:	Not reported
EHS Name:	Not reported
Name:	QWEST CORPORATION W00260
Address:	317 3RD ST SW
City,State,Zip:	PUYALLUP, WA 98371
Facility Address 2:	Not reported
Facility ID:	16445221
EPA ID:	WAT540012671
NAICS:	517110
State Waste Code Desc:	Not reported
Federal Waste Code Desc:	Not reported
Form Comm:	Not reported
Data Year:	2011
Permit by Rule:	False
Mailing Address 2:	Rm 712
Treatment by Generator:	False
Mixed Radioactive Waste:	False
Importer of Hazardous Waste:	False

Map ID
Direction
Distance
Elevation

MAP FINDINGS

Site

Database(s)

EDR ID Number
EPA ID Number

PUYALLUP CO 070260 (Continued)

U003356102

Immediate Recycler:	False
Treatment/Storage/Disposal/Recycling Facility:	False
Generator of Dangerous Fuel Waste:	False
Generator Marketing to Burner:	False
Other Marketers (i.e., blender, distributor, etc.):	False
Utility Boiler Burner:	False
Industry Boiler Burner:	False
Industrial Furnace:	False
Smelter Defferal:	False
Universal Waste:	Not reported
Off-Specification:	Not reported
LN Address 2:	Ste 1160
Tax Reg #:	046147139
Business Type:	telecommunications
Mail Name:	Qwest Corporation W00260
Mailing Address:	1600 Seventh Ave
Mailing City,State,Zip:	SEATTLE, WA 98191-0000
Legal Organization Name:	Qwest Corporation
Legal Organization Type:	Private
Legal Contact:	Not reported
Legal Address:	1801 California St
Legal Address 2:	Ste 1160
Legal City,State,Zip:	Denver, CO 80202
Legal Phone Number:	(303) 992-7090
Legal Effective Date:	Not reported
Land Organization Name:	Qwest Corporation
Land Organization Type:	Private
Land Contact:	Not reported
Land Address:	1801 California St
Land City,State,Zip:	Denver, CO 80202
Land Phone Number:	(303) 992-7090
Operator Organization Name:	Qwest Corporation
Operator Organization Type:	Private
Operator:	Not reported
Operator Address:	1801 California St
Operator Address 2:	Ste 1160
Operator City,State,Zip:	Denver, CO 80202
Operator Phone Number:	(303) 992-7090
Operator Effective Date:	Not reported
Site Contact:	Thomas Pitts
Site Contact Address:	1600 Seventh Ave
Contact City,State,Zip:	Seattle, WA 98191
Site Contact Phone Number:	(206) 346-7532
Site Contact Email:	pvichit@qwest.com
Gen Status Code:	XQG
Monthly Generation:	False
Batch Generation:	False
One Time Generation:	False
Transport Own Waste:	False
Tranports Other Waste:	False
Recycler Onsite:	False
Transfer Facility:	False
Other Exemption:	Not reported
UW Battery Gen:	False
Used Oil Transporter:	False
Used Oil Transfer Facility:	False
Used Oil Processor:	False

Map ID
Direction
Distance
Elevation

MAP FINDINGS

Site

Database(s)

EDR ID Number
EPA ID Number

PUYALLUP CO 070260 (Continued)

U003356102

Used Oil Refiner:	False
Used Oil Fuel Marketer Directs Shipments:	False
Used Oil Fuel Marketer Meets Specs:	False
Site Contact Address 2:	Rm 712
SIC Code:	Not reported
CRK Number:	Not reported
Active:	Not reported
CAS Number:	Not reported
Chemical Name:	Not reported
EHS:	Not reported
EHS CAS Number:	Not reported
EHS Name:	Not reported
Name:	QWEST CORPORATION W00260
Address:	317 3RD ST SW
City,State,Zip:	PUYALLUP, WA 98371
Facility Address 2:	Not reported
Facility ID:	16445221
EPA ID:	WAT540012671
NAICS:	517110
State Waste Code Desc:	Not reported
Federal Waste Code Desc:	Not reported
Form Comm:	Not reported
Data Year:	2010
Permit by Rule:	False
Mailing Address 2:	Rm 712
Treatment by Generator:	False
Mixed Radioactive Waste:	False
Importer of Hazardous Waste:	False
Immediate Recycler:	False
Treatment/Storage/Disposal/Recycling Facility:	False
Generator of Dangerous Fuel Waste:	False
Generator Marketing to Burner:	False
Other Marketers (i.e., blender, distributor, etc.):	False
Utility Boiler Burner:	False
Industry Boiler Burner:	False
Industrial Furnace:	False
Smelter Defferal:	False
Universal Waste:	Not reported
Off-Specification:	Not reported
LN Address 2:	Ste 1160
Tax Reg #:	046147139
Business Type:	telecommunications
Mail Name:	Qwest Corporation W00260
Mailing Address:	1600 Seventh Ave
Mailing City,State,Zip:	SEATTLE, WA 98191-0000
Legal Organization Name:	Qwest Corporation
Legal Organization Type:	Private
Legal Contact:	Not reported
Legal Address:	1801 California St
Legal Address 2:	Ste 1160
Legal City,State,Zip:	Denver, CO 80202
Legal Phone Number:	(303) 992-7090
Legal Effective Date:	Not reported
Land Organization Name:	Qwest Corporation
Land Organization Type:	Private
Land Contact:	Not reported

Map ID
Direction
Distance
Elevation

MAP FINDINGS

Site

Database(s)

EDR ID Number
EPA ID Number

PUYALLUP CO 070260 (Continued)

U003356102

Land Address:	1801 California St
Land City,State,Zip:	Denver, CO 80202
Land Phone Number:	(303) 992-7090
Operator Organization Name:	Qwest Corporation
Operator Organization Type:	Private
Operator:	Not reported
Operator Address:	1801 California St
Operator Address 2:	Ste 1160
Operator City,State,Zip:	Denver, CO 80202
Operator Phone Number:	(303) 992-7090
Operator Effective Date:	Not reported
Site Contact:	Thomas Pitts
Site Contact Address:	1600 Seventh Ave
Contact City,State,Zip:	Seattle, WA 98191
Site Contact Phone Number:	(206) 346-7532
Site Contact Email:	pvichit@qwest.com
Gen Status Code:	XQG
Monthly Generation:	False
Batch Generation:	False
One Time Generation:	False
Transport Own Waste:	False
Tranports Other Waste:	False
Recycler Onsite:	False
Transfer Facility:	False
Other Exemption:	Not reported
UW Battery Gen:	False
Used Oil Transporter:	False
Used Oil Transfer Facility:	False
Used Oil Processor:	False
Used Oil Refiner:	False
Used Oil Fuel Marketer Directs Shipments:	False
Used Oil Fuel Marketer Meets Specs:	False
Site Contact Address 2:	Rm 712
SIC Code:	Not reported
CRK Number:	Not reported
Active:	Not reported
CAS Number:	Not reported
Chemical Name:	Not reported
EHS:	Not reported
EHS CAS Number:	Not reported
EHS Name:	Not reported
Name:	QWEST CORPORATION W00260
Address:	317 3RD ST SW
City,State,Zip:	PUYALLUP, WA 98371
Facility Address 2:	Not reported
Facility ID:	16445221
EPA ID:	WAT540012671
NAICS:	517110
State Waste Code Desc:	WT02
Federal Waste Code Desc:	Not reported
Form Comm:	Generated 408 lbs. of spill cleanup material from lead acid battery.
Data Year:	2009
Permit by Rule:	False
Mailing Address 2:	Rm 712
Treatment by Generator:	False
Mixed Radioactive Waste:	False

Map ID
Direction
Distance
Elevation

MAP FINDINGS

Site

Database(s)

EDR ID Number
EPA ID Number

PUYALLUP CO 070260 (Continued)

U003356102

Importer of Hazardous Waste:	False
Immediate Recycler:	False
Treatment/Storage/Disposal/Recycling Facility:	False
Generator of Dangerous Fuel Waste:	False
Generator Marketing to Burner:	False
Other Marketers (i.e., blender, distributor, etc.):	False
Utility Boiler Burner:	False
Industry Boiler Burner:	False
Industrial Furnace:	False
Smelter Defferal:	False
Universal Waste:	Not reported
Off-Specification:	Not reported
LN Address 2:	Ste 1160
Tax Reg #:	046147139
Business Type:	telecommunications
Mail Name:	Qwest Corporation W00260
Mailing Address:	1600 Seventh Ave
Mailing City,State,Zip:	SEATTLE, WA 98191-0000
Legal Organization Name:	Qwest Corporation
Legal Organization Type:	Private
Legal Contact:	Not reported
Legal Address:	1801 California St
Legal Address 2:	Ste 1160
Legal City,State,Zip:	Denver, CO 80202
Legal Phone Number:	(303) 992-7090
Legal Effective Date:	Not reported
Land Organization Name:	Qwest Corporation
Land Organization Type:	Private
Land Contact:	Not reported
Land Address:	1801 California St
Land City,State,Zip:	Denver, CO 80202
Land Phone Number:	(303) 992-7090
Operator Organization Name:	Qwest Corporation
Operator Organization Type:	Private
Operator:	Not reported
Operator Address:	1801 California St
Operator Address 2:	Ste 1160
Operator City,State,Zip:	Denver, CO 80202
Operator Phone Number:	(303) 992-7090
Operator Effective Date:	Not reported
Site Contact:	Thomas Pitts
Site Contact Address:	1600 Seventh Ave
Contact City,State,Zip:	Seattle, WA 98191
Site Contact Phone Number:	(206) 346-7532
Site Contact Email:	pvichit@qwest.com
Gen Status Code:	XQG
Monthly Generation:	False
Batch Generation:	False
One Time Generation:	False
Transport Own Waste:	False
Tranports Other Waste:	False
Recycler Onsite:	False
Transfer Facility:	False
Other Exemption:	Not reported
UW Battery Gen:	False
Used Oil Transporter:	False
Used Oil Transfer Facility:	False

Map ID
 Direction
 Distance
 Elevation

MAP FINDINGS

Site

Database(s)

EDR ID Number
 EPA ID Number

PUYALLUP CO 070260 (Continued)

U003356102

Used Oil Processor:	False
Used Oil Refiner:	False
Used Oil Fuel Marketer Directs Shipments:	False
Used Oil Fuel Marketer Meets Specs:	False
Site Contact Address 2:	Rm 712
SIC Code:	Not reported
CRK Number:	Not reported
Active:	Not reported
CAS Number:	Not reported
Chemical Name:	Not reported
EHS:	Not reported
EHS CAS Number:	Not reported
EHS Name:	Not reported

[Click this hyperlink](#) while viewing on your computer to access
 1 additional WA MANIFEST: record(s) in the EDR Site Report.

H30
WNW
1/8-1/4
0.147 mi.
777 ft.

PUYALLUP SCHOOL DIST 003 PUYALLUP SR HS
105 7TH ST SW
PUYALLUP, WA 98371
Site 1 of 2 in cluster H

RCRA-VSQQ 1000149227
FINDS WAD988467346
ECHO
MANIFEST

Relative:
Lower
Actual:
45 ft.

RCRA-VSQQ:	
Date Form Received by Agency:	20210223
Handler Name:	PUYALLUP SCHOOL DIST 003 PUYALLUP SR HS
Handler Address:	105 7TH ST SW
Handler City,State,Zip:	PUYALLUP, WA 98371
EPA ID:	WAD988467346
Contact Name:	SUNICH DAVID
Contact Address:	PUYALLUP HIGH SCHOOL
Contact City,State,Zip:	PUYALLUP, WA 98371
Contact Telephone:	253-841-8711
Contact Fax:	Not reported
Contact Email:	SUNICHDM@PUYALLUP.K12.WA.US
Contact Title:	PRINCIPAL
EPA Region:	10
Land Type:	District
Federal Waste Generator Description:	Conditionally Exempt Small Quantity Generator
Non-Notifier:	Not reported
Biennial Report Cycle:	Not reported
Accessibility:	Not reported
Active Site Indicator:	Handler Activities
State District Owner:	WA
State District:	SWRO
Mailing Address:	PO BOX 370
Mailing City,State,Zip:	PUYALLUP, WA 98372
Owner Name:	PUYALLUP SCHOOL DIST
Owner Type:	District
Operator Name:	PUYALLUP SCHOOL DIST
Operator Type:	District
Short-Term Generator Activity:	No
Importer Activity:	No
Mixed Waste Generator:	No
Transporter Activity:	No
Transfer Facility Activity:	No
Recycler Activity with Storage:	No
Small Quantity On-Site Burner Exemption:	No

Map ID
 Direction
 Distance
 Elevation

MAP FINDINGS

Site

Database(s)

EDR ID Number
 EPA ID Number

PUYALLUP SCHOOL DIST 003 PUYALLUP SR HS (Continued)

1000149227

Smelting Melting and Refining Furnace Exemption:	No
Underground Injection Control:	No
Off-Site Waste Receipt:	No
Universal Waste Indicator:	No
Universal Waste Destination Facility:	No
Federal Universal Waste:	No
Active Site Fed-Reg Treatment Storage and Disposal Facility:	Not reported
Active Site Converter Treatment storage and Disposal Facility:	Not reported
Active Site State-Reg Treatment Storage and Disposal Facility:	Not reported
Active Site State-Reg Handler:	---
Federal Facility Indicator:	Not reported
Hazardous Secondary Material Indicator:	N
Sub-Part K Indicator:	Not reported
Commercial TSD Indicator:	No
Treatment Storage and Disposal Type:	Not reported
2018 GPRC Permit Baseline:	Not on the Baseline
2018 GPRC Renewals Baseline:	Not on the Baseline
Permit Renewals Workload Universe:	Not reported
Permit Workload Universe:	Not reported
Permit Progress Universe:	Not reported
Post-Closure Workload Universe:	Not reported
Closure Workload Universe:	Not reported
202 GPRC Corrective Action Baseline:	No
Corrective Action Workload Universe:	No
Subject to Corrective Action Universe:	No
Non-TSDs Where RCRA CA has Been Imposed Universe:	No
TSDs Potentially Subject to CA Under 3004 (u)/(v) Universe:	No
TSDs Only Subject to CA under Discretionary Auth Universe:	No
Corrective Action Priority Ranking:	No NCAPS ranking
Environmental Control Indicator:	No
Institutional Control Indicator:	No
Human Exposure Controls Indicator:	N/A
Groundwater Controls Indicator:	N/A
Operating TSD Universe:	Not reported
Full Enforcement Universe:	Not reported
Significant Non-Complier Universe:	No
Unaddressed Significant Non-Complier Universe:	No
Addressed Significant Non-Complier Universe:	No
Significant Non-Complier With a Compliance Schedule Universe:	No
Financial Assurance Required:	Not reported
Handler Date of Last Change:	20210415
Recognized Trader-Importer:	No
Recognized Trader-Exporter:	No
Importer of Spent Lead Acid Batteries:	No
Exporter of Spent Lead Acid Batteries:	No
Recycler Activity Without Storage:	No
Manifest Broker:	No
Sub-Part P Indicator:	No

Biennial: List of Years

Year: 2011

[Click Here for Biennial Reporting System Data:](#)

Year: 2009

[Click Here for Biennial Reporting System Data:](#)

Year: 2007

Map ID
Direction
Distance
Elevation

MAP FINDINGS

Site

Database(s)

EDR ID Number
EPA ID Number

PUYALLUP SCHOOL DIST 003 PUYALLUP SR HS (Continued)

1000149227

[Click Here for Biennial Reporting System Data:](#)

Year: 2005

[Click Here for Biennial Reporting System Data:](#)

Year: 2003

[Click Here for Biennial Reporting System Data:](#)

Hazardous Waste Summary:

Waste Code: D001
Waste Description: IGNITABLE WASTE

Waste Code: D002
Waste Description: CORROSIVE WASTE

Waste Code: D003
Waste Description: REACTIVE WASTE

Waste Code: D005
Waste Description: BARIUM

Waste Code: D006
Waste Description: CADMIUM

Waste Code: D007
Waste Description: CHROMIUM

Waste Code: D008
Waste Description: LEAD

Waste Code: D009
Waste Description: MERCURY

Waste Code: D011
Waste Description: SILVER

Waste Code: D018
Waste Description: BENZENE

Waste Code: F003
Waste Description: THE FOLLOWING SPENT NONHALOGENATED SOLVENTS: XYLENE, ACETONE, ETHYL ACETATE, ETHYL BENZENE, ETHYL ETHER, METHYL ISOBUTYL KETONE, N-BUTYL ALCOHOL, CYCLOHEXANONE, AND METHANOL; ALL SPENT SOLVENT MIXTURES/BLENDS CONTAINING, BEFORE USE, ONLY THE ABOVE SPENT NONHALOGENATED SOLVENTS; AND ALL SPENT SOLVENT MIXTURES/BLENDS CONTAINING, BEFORE USE, ONE OR MORE OF THE ABOVE NONHALOGENATED SOLVENTS, AND A TOTAL OF TEN PERCENT OR MORE (BY VOLUME) OF ONE OR MORE OF THOSE SOLVENTS LISTED IN F001, F002, F004, AND F005; AND STILL BOTTOMS FROM THE RECOVERY OF THESE SPENT SOLVENTS AND SPENT SOLVENT MIXTURES.

Waste Code: U031
Waste Description: 1-BUTANOL (l) (OR) N-BUTYL ALCOHOL (l)

Waste Code: U122
Waste Description: FORMALDEHYDE

Map ID
Direction
Distance
Elevation

MAP FINDINGS

Site

Database(s)

EDR ID Number
EPA ID Number

PUYALLUP SCHOOL DIST 003 PUYALLUP SR HS (Continued)

1000149227

Waste Code: U144
Waste Description: ACETIC ACID, LEAD(2+) SALT (OR) LEAD ACETATE

Waste Code: U154
Waste Description: METHANOL (I) (OR) METHYL ALCOHOL (I)

Waste Code: U220
Waste Description: BENZENE, METHYL- (OR) TOLUENE

Handler - Owner Operator:

Owner/Operator Indicator:	Operator
Owner/Operator Name:	PUYALLUP SCHOOL DIST
Legal Status:	District
Date Became Current:	19960918
Date Ended Current:	Not reported
Owner/Operator Address:	PO BOX 370
Owner/Operator City,State,Zip:	PUYALLUP, WA 98371-0156
Owner/Operator Telephone:	253-841-1301
Owner/Operator Telephone Ext:	Not reported
Owner/Operator Fax:	Not reported
Owner/Operator Email:	Not reported
Owner/Operator Indicator:	Owner
Owner/Operator Name:	PUYALLUP SCHOOL DIST
Legal Status:	Private
Date Became Current:	19890426
Date Ended Current:	Not reported
Owner/Operator Address:	PO BOX 370
Owner/Operator City,State,Zip:	PUYALLUP, WA 98371
Owner/Operator Telephone:	253-841-1301
Owner/Operator Telephone Ext:	Not reported
Owner/Operator Fax:	Not reported
Owner/Operator Email:	Not reported
Owner/Operator Indicator:	Operator
Owner/Operator Name:	PUYALLUP SCHOOL DIST 003 PUYALLUP SR HS
Legal Status:	Private
Date Became Current:	Not reported
Date Ended Current:	Not reported
Owner/Operator Address:	105 7TH ST SW
Owner/Operator City,State,Zip:	PUYALLUP, WA 98371
Owner/Operator Telephone:	000-000-0000
Owner/Operator Telephone Ext:	Not reported
Owner/Operator Fax:	Not reported
Owner/Operator Email:	Not reported
Owner/Operator Indicator:	Owner
Owner/Operator Name:	PUYALLUP SCHOOL DIST
Legal Status:	Private
Date Became Current:	19890426
Date Ended Current:	Not reported
Owner/Operator Address:	PO BOX 370
Owner/Operator City,State,Zip:	PUYALLUP, WA 98371
Owner/Operator Telephone:	253-841-1301
Owner/Operator Telephone Ext:	Not reported
Owner/Operator Fax:	Not reported
Owner/Operator Email:	Not reported

Map ID
Direction
Distance
Elevation

MAP FINDINGS

Site

Database(s)

EDR ID Number
EPA ID Number

PUYALLUP SCHOOL DIST 003 PUYALLUP SR HS (Continued)

1000149227

Owner/Operator Indicator: Owner
Owner/Operator Name: PUYALLUP SCHOOL DIST
Legal Status: Private
Date Became Current: 19890426
Date Ended Current: Not reported
Owner/Operator Address: PO BOX 370
Owner/Operator City,State,Zip: PUYALLUP, WA 98371
Owner/Operator Telephone: 253-841-1301
Owner/Operator Telephone Ext: Not reported
Owner/Operator Fax: Not reported
Owner/Operator Email: Not reported

Owner/Operator Indicator: Owner
Owner/Operator Name: PUYALLUP SCHOOL DIST
Legal Status: Private
Date Became Current: 19890426
Date Ended Current: Not reported
Owner/Operator Address: PO BOX 370
Owner/Operator City,State,Zip: PUYALLUP, WA 98371
Owner/Operator Telephone: 253-841-1301
Owner/Operator Telephone Ext: Not reported
Owner/Operator Fax: Not reported
Owner/Operator Email: Not reported

Owner/Operator Indicator: Owner
Owner/Operator Name: PUYALLUP SCHOOL DIST
Legal Status: Private
Date Became Current: 19890426
Date Ended Current: Not reported
Owner/Operator Address: PO BOX 370
Owner/Operator City,State,Zip: PUYALLUP, WA 98371
Owner/Operator Telephone: 253-841-1301
Owner/Operator Telephone Ext: Not reported
Owner/Operator Fax: Not reported
Owner/Operator Email: Not reported

Owner/Operator Indicator: Owner
Owner/Operator Name: PUYALLUP SCHOOL DIST
Legal Status: Private
Date Became Current: 19890426
Date Ended Current: Not reported
Owner/Operator Address: PO BOX 370
Owner/Operator City,State,Zip: PUYALLUP, WA 98371
Owner/Operator Telephone: 253-841-1301
Owner/Operator Telephone Ext: Not reported
Owner/Operator Fax: Not reported
Owner/Operator Email: Not reported

Owner/Operator Indicator: Owner
Owner/Operator Name: PUYALLUP SCHOOL DIST
Legal Status: Private
Date Became Current: Not reported
Date Ended Current: Not reported
Owner/Operator Address: PO BOX 370
Owner/Operator City,State,Zip: PUYALLUP, WA 98371
Owner/Operator Telephone: 253-841-1301
Owner/Operator Telephone Ext: Not reported

Map ID
Direction
Distance
Elevation

MAP FINDINGS

Site

Database(s)

EDR ID Number
EPA ID Number

PUYALLUP SCHOOL DIST 003 PUYALLUP SR HS (Continued)

1000149227

Owner/Operator Fax:	Not reported
Owner/Operator Email:	Not reported
Owner/Operator Indicator:	Owner
Owner/Operator Name:	PUYALLUP SCHOOL DIST
Legal Status:	Private
Date Became Current:	19890426
Date Ended Current:	Not reported
Owner/Operator Address:	PO BOX 370
Owner/Operator City,State,Zip:	PUYALLUP, WA 98371
Owner/Operator Telephone:	253-841-1301
Owner/Operator Telephone Ext:	Not reported
Owner/Operator Fax:	Not reported
Owner/Operator Email:	Not reported
Owner/Operator Indicator:	Operator
Owner/Operator Name:	PUYALLUP SCHOOL DIST
Legal Status:	Private
Date Became Current:	Not reported
Date Ended Current:	Not reported
Owner/Operator Address:	PO BOX 370
Owner/Operator City,State,Zip:	PUYALLUP, WA 98371
Owner/Operator Telephone:	253-841-1301
Owner/Operator Telephone Ext:	Not reported
Owner/Operator Fax:	Not reported
Owner/Operator Email:	Not reported
Owner/Operator Indicator:	Owner
Owner/Operator Name:	PUYALLUP SCHOOL DIST
Legal Status:	Private
Date Became Current:	19890426
Date Ended Current:	Not reported
Owner/Operator Address:	PO BOX 370
Owner/Operator City,State,Zip:	PUYALLUP, WA 98371
Owner/Operator Telephone:	253-841-1301
Owner/Operator Telephone Ext:	Not reported
Owner/Operator Fax:	Not reported
Owner/Operator Email:	Not reported
Owner/Operator Indicator:	Operator
Owner/Operator Name:	PUYALLUP SCHOOL DIST
Legal Status:	District
Date Became Current:	19960918
Date Ended Current:	Not reported
Owner/Operator Address:	PO BOX 370
Owner/Operator City,State,Zip:	PUYALLUP, WA 98371
Owner/Operator Telephone:	253-841-1301
Owner/Operator Telephone Ext:	Not reported
Owner/Operator Fax:	Not reported
Owner/Operator Email:	Not reported
Owner/Operator Indicator:	Operator
Owner/Operator Name:	PUYALLUP SCHOOL DIST
Legal Status:	Private
Date Became Current:	Not reported
Date Ended Current:	Not reported
Owner/Operator Address:	PO BOX 370

Map ID
Direction
Distance
Elevation

MAP FINDINGS

Site

Database(s)

EDR ID Number
EPA ID Number

PUYALLUP SCHOOL DIST 003 PUYALLUP SR HS (Continued)

1000149227

Owner/Operator City,State,Zip: PUYALLUP, WA 98371-0156
Owner/Operator Telephone: 253-841-1301
Owner/Operator Telephone Ext: Not reported
Owner/Operator Fax: Not reported
Owner/Operator Email: Not reported

Owner/Operator Indicator: Owner
Owner/Operator Name: PUYALLUP SCHOOL DIST
Legal Status: Private
Date Became Current: 19890426
Date Ended Current: Not reported
Owner/Operator Address: PO BOX 370
Owner/Operator City,State,Zip: PUYALLUP, WA 98371
Owner/Operator Telephone: 253-841-1301
Owner/Operator Telephone Ext: Not reported
Owner/Operator Fax: Not reported
Owner/Operator Email: Not reported

Owner/Operator Indicator: Owner
Owner/Operator Name: PUYALLUP SCHOOL DIST
Legal Status: Private
Date Became Current: Not reported
Date Ended Current: Not reported
Owner/Operator Address: PO BOX 370
Owner/Operator City,State,Zip: PUYALLUP, WA 98371
Owner/Operator Telephone: 253-841-1301
Owner/Operator Telephone Ext: Not reported
Owner/Operator Fax: Not reported
Owner/Operator Email: Not reported

Owner/Operator Indicator: Owner
Owner/Operator Name: PUYALLUP SCHOOL DIST
Legal Status: Private
Date Became Current: Not reported
Date Ended Current: Not reported
Owner/Operator Address: PO BOX 370
Owner/Operator City,State,Zip: PUYALLUP, WA 98371
Owner/Operator Telephone: 253-841-1301
Owner/Operator Telephone Ext: Not reported
Owner/Operator Fax: Not reported
Owner/Operator Email: Not reported

Owner/Operator Indicator: Owner
Owner/Operator Name: PUYALLUP SCHOOL DIST
Legal Status: District
Date Became Current: 20181231
Date Ended Current: Not reported
Owner/Operator Address: PO BOX 370
Owner/Operator City,State,Zip: PUYALLUP, WA 98371
Owner/Operator Telephone: 253-841-1301
Owner/Operator Telephone Ext: Not reported
Owner/Operator Fax: Not reported
Owner/Operator Email: Not reported

Owner/Operator Indicator: Owner
Owner/Operator Name: PUYALLUP SCHOOL DIST
Legal Status: District

Map ID
Direction
Distance
Elevation

MAP FINDINGS

Site

Database(s)

EDR ID Number
EPA ID Number

PUYALLUP SCHOOL DIST 003 PUYALLUP SR HS (Continued)

1000149227

Date Became Current:	19890426
Date Ended Current:	Not reported
Owner/Operator Address:	PO BOX 370
Owner/Operator City,State,Zip:	PUYALLUP, WA 98371-0156
Owner/Operator Telephone:	Not reported
Owner/Operator Telephone Ext:	Not reported
Owner/Operator Fax:	Not reported
Owner/Operator Email:	Not reported
Owner/Operator Indicator:	Owner
Owner/Operator Name:	PUYALLUP SCHOOL DIST
Legal Status:	District
Date Became Current:	19890426
Date Ended Current:	Not reported
Owner/Operator Address:	PO BOX 370
Owner/Operator City,State,Zip:	PUYALLUP, WA 98371-0156
Owner/Operator Telephone:	253-841-1301
Owner/Operator Telephone Ext:	Not reported
Owner/Operator Fax:	Not reported
Owner/Operator Email:	Not reported
Owner/Operator Indicator:	Owner
Owner/Operator Name:	PUYALLUP SCHOOL DIST
Legal Status:	Private
Date Became Current:	Not reported
Date Ended Current:	Not reported
Owner/Operator Address:	PO BOX 370
Owner/Operator City,State,Zip:	PUYALLUP, WA 98371-0156
Owner/Operator Telephone:	253-841-1301
Owner/Operator Telephone Ext:	Not reported
Owner/Operator Fax:	Not reported
Owner/Operator Email:	Not reported
Owner/Operator Indicator:	Owner
Owner/Operator Name:	PUYALLUP SCHOOL DIST 003 PUYALLUP SR HS
Legal Status:	Private
Date Became Current:	Not reported
Date Ended Current:	Not reported
Owner/Operator Address:	105 7TH ST SW
Owner/Operator City,State,Zip:	PUYALLUP, WA 98371
Owner/Operator Telephone:	000-000-0000
Owner/Operator Telephone Ext:	Not reported
Owner/Operator Fax:	Not reported
Owner/Operator Email:	Not reported
Owner/Operator Indicator:	Owner
Owner/Operator Name:	PUYALLUP SCHOOL DIST
Legal Status:	Private
Date Became Current:	19890426
Date Ended Current:	Not reported
Owner/Operator Address:	PO BOX 370
Owner/Operator City,State,Zip:	PUYALLUP, WA 98371
Owner/Operator Telephone:	253-841-1301
Owner/Operator Telephone Ext:	Not reported
Owner/Operator Fax:	Not reported
Owner/Operator Email:	Not reported

Map ID
Direction
Distance
Elevation

MAP FINDINGS

Site

Database(s)

EDR ID Number
EPA ID Number

PUYALLUP SCHOOL DIST 003 PUYALLUP SR HS (Continued)

1000149227

Owner/Operator Indicator: Operator
Owner/Operator Name: PUYALLUP SCHOOL DIST
Legal Status: Private
Date Became Current: Not reported
Date Ended Current: Not reported
Owner/Operator Address: PO BOX 370
Owner/Operator City,State,Zip: PUYALLUP, WA 98371
Owner/Operator Telephone: 253-841-1301
Owner/Operator Telephone Ext: Not reported
Owner/Operator Fax: Not reported
Owner/Operator Email: Not reported

Owner/Operator Indicator: Operator
Owner/Operator Name: PUYALLUP SCHOOL DIST
Legal Status: Private
Date Became Current: Not reported
Date Ended Current: Not reported
Owner/Operator Address: PO BOX 370
Owner/Operator City,State,Zip: PUYALLUP, WA 98371
Owner/Operator Telephone: 253-841-1301
Owner/Operator Telephone Ext: Not reported
Owner/Operator Fax: Not reported
Owner/Operator Email: Not reported

Owner/Operator Indicator: Owner
Owner/Operator Name: PUYALLUP SCHOOL DIST
Legal Status: Private
Date Became Current: Not reported
Date Ended Current: Not reported
Owner/Operator Address: PO BOX 370
Owner/Operator City,State,Zip: PUYALLUP, WA 98371
Owner/Operator Telephone: 253-841-1301
Owner/Operator Telephone Ext: Not reported
Owner/Operator Fax: Not reported
Owner/Operator Email: Not reported

Owner/Operator Indicator: Operator
Owner/Operator Name: PUYALLUP SCHOOL DIST
Legal Status: Private
Date Became Current: Not reported
Date Ended Current: Not reported
Owner/Operator Address: PO BOX 370
Owner/Operator City,State,Zip: PUYALLUP, WA 98371
Owner/Operator Telephone: 253-841-1301
Owner/Operator Telephone Ext: Not reported
Owner/Operator Fax: Not reported
Owner/Operator Email: Not reported

Owner/Operator Indicator: Operator
Owner/Operator Name: PUYALLUP SCHOOL DIST
Legal Status: Private
Date Became Current: Not reported
Date Ended Current: Not reported
Owner/Operator Address: PO BOX 370
Owner/Operator City,State,Zip: PUYALLUP, WA 98371
Owner/Operator Telephone: 253-841-1301
Owner/Operator Telephone Ext: Not reported

Map ID
Direction
Distance
Elevation

MAP FINDINGS

Site

Database(s)

EDR ID Number
EPA ID Number

PUYALLUP SCHOOL DIST 003 PUYALLUP SR HS (Continued)

1000149227

Owner/Operator Fax: Not reported
Owner/Operator Email: Not reported

Owner/Operator Indicator: Operator
Owner/Operator Name: PUYALLUP SCHOOL DIST
Legal Status: Private
Date Became Current: Not reported
Date Ended Current: Not reported
Owner/Operator Address: PO BOX 370
Owner/Operator City,State,Zip: PUYALLUP, WA 98371
Owner/Operator Telephone: 253-841-1301
Owner/Operator Telephone Ext: Not reported
Owner/Operator Fax: Not reported
Owner/Operator Email: Not reported

Owner/Operator Indicator: Owner
Owner/Operator Name: PUYALLUP SCHOOL DIST
Legal Status: Private
Date Became Current: Not reported
Date Ended Current: Not reported
Owner/Operator Address: PO BOX 370
Owner/Operator City,State,Zip: PUYALLUP, WA 98371
Owner/Operator Telephone: 253-841-1301
Owner/Operator Telephone Ext: Not reported
Owner/Operator Fax: Not reported
Owner/Operator Email: Not reported

Owner/Operator Indicator: Operator
Owner/Operator Name: PUYALLUP SCHOOL DIST
Legal Status: Private
Date Became Current: Not reported
Date Ended Current: Not reported
Owner/Operator Address: PO BOX 370
Owner/Operator City,State,Zip: PUYALLUP, WA 98371
Owner/Operator Telephone: 253-841-1301
Owner/Operator Telephone Ext: Not reported
Owner/Operator Fax: Not reported
Owner/Operator Email: Not reported

Owner/Operator Indicator: Owner
Owner/Operator Name: PUYALLUP SCHOOL DIST
Legal Status: Private
Date Became Current: 19890426
Date Ended Current: Not reported
Owner/Operator Address: PO BOX 370
Owner/Operator City,State,Zip: PUYALLUP, WA 98371
Owner/Operator Telephone: 253-841-1301
Owner/Operator Telephone Ext: Not reported
Owner/Operator Fax: Not reported
Owner/Operator Email: Not reported

Owner/Operator Indicator: Owner
Owner/Operator Name: PUYALLUP SCHOOL DIST
Legal Status: Private
Date Became Current: Not reported
Date Ended Current: Not reported
Owner/Operator Address: PO BOX 370

Map ID
Direction
Distance
Elevation

MAP FINDINGS

Site

Database(s)

EDR ID Number
EPA ID Number

PUYALLUP SCHOOL DIST 003 PUYALLUP SR HS (Continued)

1000149227

Owner/Operator City,State,Zip: PUYALLUP, WA 98371
Owner/Operator Telephone: 253-841-1301
Owner/Operator Telephone Ext: Not reported
Owner/Operator Fax: Not reported
Owner/Operator Email: Not reported

Owner/Operator Indicator: Operator
Owner/Operator Name: PUYALLUP SCHOOL DIST
Legal Status: Private
Date Became Current: Not reported
Date Ended Current: Not reported
Owner/Operator Address: PO BOX 370
Owner/Operator City,State,Zip: PUYALLUP, WA 98371
Owner/Operator Telephone: 253-841-1301
Owner/Operator Telephone Ext: Not reported
Owner/Operator Fax: Not reported
Owner/Operator Email: Not reported

Owner/Operator Indicator: Owner
Owner/Operator Name: PUYALLUP SCHOOL DIST
Legal Status: Private
Date Became Current: 19890426
Date Ended Current: Not reported
Owner/Operator Address: PO BOX 370
Owner/Operator City,State,Zip: PUYALLUP, WA 98371
Owner/Operator Telephone: 253-841-1301
Owner/Operator Telephone Ext: Not reported
Owner/Operator Fax: Not reported
Owner/Operator Email: Not reported

Owner/Operator Indicator: Operator
Owner/Operator Name: PUYALLUP SCHOOL DIST
Legal Status: Private
Date Became Current: Not reported
Date Ended Current: Not reported
Owner/Operator Address: PO BOX 370
Owner/Operator City,State,Zip: PUYALLUP, WA 98371
Owner/Operator Telephone: 253-841-1301
Owner/Operator Telephone Ext: Not reported
Owner/Operator Fax: Not reported
Owner/Operator Email: Not reported

Owner/Operator Indicator: Owner
Owner/Operator Name: PUYALLUP SCHOOL DIST
Legal Status: District
Date Became Current: 20181231
Date Ended Current: Not reported
Owner/Operator Address: PO BOX 370
Owner/Operator City,State,Zip: PUYALLUP, WA 98371
Owner/Operator Telephone: 253-841-1301
Owner/Operator Telephone Ext: Not reported
Owner/Operator Fax: Not reported
Owner/Operator Email: Not reported

Owner/Operator Indicator: Owner
Owner/Operator Name: PUYALLUP SCHOOL DIST
Legal Status: District

Map ID
Direction
Distance
Elevation

MAP FINDINGS

Site

Database(s)

EDR ID Number
EPA ID Number

PUYALLUP SCHOOL DIST 003 PUYALLUP SR HS (Continued)

1000149227

Date Became Current:	19890426
Date Ended Current:	Not reported
Owner/Operator Address:	PO BOX 370
Owner/Operator City,State,Zip:	PUYALLUP, WA 98371
Owner/Operator Telephone:	253-841-1301
Owner/Operator Telephone Ext:	Not reported
Owner/Operator Fax:	Not reported
Owner/Operator Email:	Not reported
Owner/Operator Indicator:	Owner
Owner/Operator Name:	PUYALLUP SCHOOL DIST
Legal Status:	Private
Date Became Current:	Not reported
Date Ended Current:	Not reported
Owner/Operator Address:	PO BOX 370
Owner/Operator City,State,Zip:	PUYALLUP, WA 98371
Owner/Operator Telephone:	253-841-1301
Owner/Operator Telephone Ext:	Not reported
Owner/Operator Fax:	Not reported
Owner/Operator Email:	Not reported
Owner/Operator Indicator:	Operator
Owner/Operator Name:	PUYALLUP SCHOOL DIST
Legal Status:	Private
Date Became Current:	Not reported
Date Ended Current:	Not reported
Owner/Operator Address:	PO BOX 370
Owner/Operator City,State,Zip:	PUYALLUP, WA 98371
Owner/Operator Telephone:	253-841-1301
Owner/Operator Telephone Ext:	Not reported
Owner/Operator Fax:	Not reported
Owner/Operator Email:	Not reported
Owner/Operator Indicator:	Owner
Owner/Operator Name:	PUYALLUP SCHOOL DIST
Legal Status:	Private
Date Became Current:	Not reported
Date Ended Current:	Not reported
Owner/Operator Address:	PO BOX 370
Owner/Operator City,State,Zip:	PUYALLUP, WA 98371
Owner/Operator Telephone:	253-841-1301
Owner/Operator Telephone Ext:	Not reported
Owner/Operator Fax:	Not reported
Owner/Operator Email:	Not reported
Owner/Operator Indicator:	Owner
Owner/Operator Name:	PUYALLUP SCHOOL DIST
Legal Status:	Private
Date Became Current:	19890426
Date Ended Current:	Not reported
Owner/Operator Address:	PO BOX 370
Owner/Operator City,State,Zip:	PUYALLUP, WA 98371
Owner/Operator Telephone:	253-841-1301
Owner/Operator Telephone Ext:	Not reported
Owner/Operator Fax:	Not reported
Owner/Operator Email:	Not reported

Map ID
Direction
Distance
Elevation

MAP FINDINGS

Site

Database(s)

EDR ID Number
EPA ID Number

PUYALLUP SCHOOL DIST 003 PUYALLUP SR HS (Continued)

1000149227

Owner/Operator Indicator: Operator
Owner/Operator Name: PUYALLUP SCHOOL DIST
Legal Status: Private
Date Became Current: Not reported
Date Ended Current: Not reported
Owner/Operator Address: PO BOX 370
Owner/Operator City,State,Zip: PUYALLUP, WA 98371
Owner/Operator Telephone: 253-841-1301
Owner/Operator Telephone Ext: Not reported
Owner/Operator Fax: Not reported
Owner/Operator Email: Not reported

Owner/Operator Indicator: Owner
Owner/Operator Name: PUYALLUP SCHOOL DIST
Legal Status: Private
Date Became Current: Not reported
Date Ended Current: Not reported
Owner/Operator Address: PO BOX 370
Owner/Operator City,State,Zip: PUYALLUP, WA 98371
Owner/Operator Telephone: 253-841-1301
Owner/Operator Telephone Ext: Not reported
Owner/Operator Fax: Not reported
Owner/Operator Email: Not reported

Owner/Operator Indicator: Owner
Owner/Operator Name: PUYALLUP SCHOOL DIST
Legal Status: Private
Date Became Current: Not reported
Date Ended Current: Not reported
Owner/Operator Address: PO BOX 370
Owner/Operator City,State,Zip: PUYALLUP, WA 98371
Owner/Operator Telephone: 253-841-1301
Owner/Operator Telephone Ext: Not reported
Owner/Operator Fax: Not reported
Owner/Operator Email: Not reported

Owner/Operator Indicator: Owner
Owner/Operator Name: PUYALLUP SCHOOL DIST
Legal Status: Private
Date Became Current: 19890426
Date Ended Current: Not reported
Owner/Operator Address: PO BOX 370
Owner/Operator City,State,Zip: PUYALLUP, WA 98371
Owner/Operator Telephone: 253-841-1301
Owner/Operator Telephone Ext: Not reported
Owner/Operator Fax: Not reported
Owner/Operator Email: Not reported

Owner/Operator Indicator: Operator
Owner/Operator Name: PUYALLUP SCHOOL DIST
Legal Status: Private
Date Became Current: Not reported
Date Ended Current: Not reported
Owner/Operator Address: PO BOX 370
Owner/Operator City,State,Zip: PUYALLUP, WA 98371
Owner/Operator Telephone: 253-841-1301
Owner/Operator Telephone Ext: Not reported

Map ID
Direction
Distance
Elevation

MAP FINDINGS

Site

Database(s)

EDR ID Number
EPA ID Number

PUYALLUP SCHOOL DIST 003 PUYALLUP SR HS (Continued)

1000149227

Owner/Operator Fax:	Not reported
Owner/Operator Email:	Not reported
Owner/Operator Indicator:	Operator
Owner/Operator Name:	PUYALLUP SCHOOL DIST
Legal Status:	Private
Date Became Current:	Not reported
Date Ended Current:	Not reported
Owner/Operator Address:	PO BOX 370
Owner/Operator City,State,Zip:	PUYALLUP, WA 98371
Owner/Operator Telephone:	253-841-1301
Owner/Operator Telephone Ext:	Not reported
Owner/Operator Fax:	Not reported
Owner/Operator Email:	Not reported
Owner/Operator Indicator:	Owner
Owner/Operator Name:	PUYALLUP SCHOOL DIST
Legal Status:	Private
Date Became Current:	19890426
Date Ended Current:	Not reported
Owner/Operator Address:	PO BOX 370
Owner/Operator City,State,Zip:	PUYALLUP, WA 98371
Owner/Operator Telephone:	253-841-1301
Owner/Operator Telephone Ext:	Not reported
Owner/Operator Fax:	Not reported
Owner/Operator Email:	Not reported
Owner/Operator Indicator:	Owner
Owner/Operator Name:	PUYALLUP SCHOOL DIST
Legal Status:	Private
Date Became Current:	Not reported
Date Ended Current:	Not reported
Owner/Operator Address:	PO BOX 370
Owner/Operator City,State,Zip:	PUYALLUP, WA 98371
Owner/Operator Telephone:	253-841-1301
Owner/Operator Telephone Ext:	Not reported
Owner/Operator Fax:	Not reported
Owner/Operator Email:	Not reported
Owner/Operator Indicator:	Owner
Owner/Operator Name:	PUYALLUP SCHOOL DIST
Legal Status:	Private
Date Became Current:	19890426
Date Ended Current:	Not reported
Owner/Operator Address:	PO BOX 370
Owner/Operator City,State,Zip:	PUYALLUP, WA 98371
Owner/Operator Telephone:	253-841-1301
Owner/Operator Telephone Ext:	Not reported
Owner/Operator Fax:	Not reported
Owner/Operator Email:	Not reported
Owner/Operator Indicator:	Operator
Owner/Operator Name:	PUYALLUP SCHOOL DIST
Legal Status:	Private
Date Became Current:	Not reported
Date Ended Current:	Not reported
Owner/Operator Address:	PO BOX 370

Map ID
Direction
Distance
Elevation

MAP FINDINGS

Site

Database(s)

EDR ID Number
EPA ID Number

PUYALLUP SCHOOL DIST 003 PUYALLUP SR HS (Continued)

1000149227

Owner/Operator City,State,Zip: PUYALLUP, WA 98371
Owner/Operator Telephone: 253-841-1301
Owner/Operator Telephone Ext: Not reported
Owner/Operator Fax: Not reported
Owner/Operator Email: Not reported

Owner/Operator Indicator: Operator
Owner/Operator Name: PUYALLUP SCHOOL DIST
Legal Status: District
Date Became Current: 19960918
Date Ended Current: Not reported
Owner/Operator Address: PO BOX 370
Owner/Operator City,State,Zip: PUYALLUP, WA 98371
Owner/Operator Telephone: 253-841-1301
Owner/Operator Telephone Ext: Not reported
Owner/Operator Fax: Not reported
Owner/Operator Email: Not reported

Owner/Operator Indicator: Operator
Owner/Operator Name: PUYALLUP SCHOOL DIST 003 PUYALLUP SR HS
Legal Status: Private
Date Became Current: Not reported
Date Ended Current: Not reported
Owner/Operator Address: 105 7TH ST SW
Owner/Operator City,State,Zip: PUYALLUP, WA 98371
Owner/Operator Telephone: 000-000-0000
Owner/Operator Telephone Ext: Not reported
Owner/Operator Fax: Not reported
Owner/Operator Email: Not reported

Owner/Operator Indicator: Owner
Owner/Operator Name: PUYALLUP SCHOOL DIST
Legal Status: Private
Date Became Current: Not reported
Date Ended Current: Not reported
Owner/Operator Address: PO BOX 370
Owner/Operator City,State,Zip: PUYALLUP, WA 98371
Owner/Operator Telephone: 253-841-1301
Owner/Operator Telephone Ext: Not reported
Owner/Operator Fax: Not reported
Owner/Operator Email: Not reported

Owner/Operator Indicator: Owner
Owner/Operator Name: PUYALLUP SCHOOL DIST
Legal Status: Private
Date Became Current: 19890426
Date Ended Current: Not reported
Owner/Operator Address: PO BOX 370
Owner/Operator City,State,Zip: PUYALLUP, WA 98371
Owner/Operator Telephone: 253-841-1301
Owner/Operator Telephone Ext: Not reported
Owner/Operator Fax: Not reported
Owner/Operator Email: Not reported

Owner/Operator Indicator: Operator
Owner/Operator Name: PUYALLUP SCHOOL DIST
Legal Status: Private

Map ID
Direction
Distance
Elevation

MAP FINDINGS

Site

Database(s)

EDR ID Number
EPA ID Number

PUYALLUP SCHOOL DIST 003 PUYALLUP SR HS (Continued)

1000149227

Date Became Current:	Not reported
Date Ended Current:	Not reported
Owner/Operator Address:	PO BOX 370
Owner/Operator City,State,Zip:	PUYALLUP, WA 98371
Owner/Operator Telephone:	253-841-1301
Owner/Operator Telephone Ext:	Not reported
Owner/Operator Fax:	Not reported
Owner/Operator Email:	Not reported
Owner/Operator Indicator:	Operator
Owner/Operator Name:	PUYALLUP SCHOOL DIST
Legal Status:	Private
Date Became Current:	Not reported
Date Ended Current:	Not reported
Owner/Operator Address:	PO BOX 370
Owner/Operator City,State,Zip:	PUYALLUP, WA 98371
Owner/Operator Telephone:	253-841-1301
Owner/Operator Telephone Ext:	Not reported
Owner/Operator Fax:	Not reported
Owner/Operator Email:	Not reported
Owner/Operator Indicator:	Owner
Owner/Operator Name:	PUYALLUP SCHOOL DIST
Legal Status:	Private
Date Became Current:	Not reported
Date Ended Current:	Not reported
Owner/Operator Address:	PO BOX 370
Owner/Operator City,State,Zip:	PUYALLUP, WA 98371
Owner/Operator Telephone:	253-841-1301
Owner/Operator Telephone Ext:	Not reported
Owner/Operator Fax:	Not reported
Owner/Operator Email:	Not reported
Owner/Operator Indicator:	Operator
Owner/Operator Name:	PUYALLUP SCHOOL DIST
Legal Status:	Private
Date Became Current:	Not reported
Date Ended Current:	Not reported
Owner/Operator Address:	PO BOX 370
Owner/Operator City,State,Zip:	PUYALLUP, WA 98371
Owner/Operator Telephone:	253-841-1301
Owner/Operator Telephone Ext:	Not reported
Owner/Operator Fax:	Not reported
Owner/Operator Email:	Not reported
Owner/Operator Indicator:	Owner
Owner/Operator Name:	PUYALLUP SCHOOL DIST
Legal Status:	Private
Date Became Current:	19890426
Date Ended Current:	Not reported
Owner/Operator Address:	PO BOX 370
Owner/Operator City,State,Zip:	PUYALLUP, WA 98371
Owner/Operator Telephone:	253-841-1301
Owner/Operator Telephone Ext:	Not reported
Owner/Operator Fax:	Not reported
Owner/Operator Email:	Not reported

Map ID
Direction
Distance
Elevation

MAP FINDINGS

Site

Database(s)

EDR ID Number
EPA ID Number

PUYALLUP SCHOOL DIST 003 PUYALLUP SR HS (Continued)

1000149227

Owner/Operator Indicator: Owner
Owner/Operator Name: PUYALLUP SCHOOL DIST
Legal Status: Private
Date Became Current: Not reported
Date Ended Current: Not reported
Owner/Operator Address: PO BOX 370
Owner/Operator City,State,Zip: PUYALLUP, WA 98371
Owner/Operator Telephone: 253-841-1301
Owner/Operator Telephone Ext: Not reported
Owner/Operator Fax: Not reported
Owner/Operator Email: Not reported

Owner/Operator Indicator: Operator
Owner/Operator Name: PUYALLUP SCHOOL DIST
Legal Status: Private
Date Became Current: Not reported
Date Ended Current: Not reported
Owner/Operator Address: PO BOX 370
Owner/Operator City,State,Zip: PUYALLUP, WA 98371
Owner/Operator Telephone: 253-841-1301
Owner/Operator Telephone Ext: Not reported
Owner/Operator Fax: Not reported
Owner/Operator Email: Not reported

Owner/Operator Indicator: Owner
Owner/Operator Name: PUYALLUP SCHOOL DIST
Legal Status: Private
Date Became Current: 19890426
Date Ended Current: Not reported
Owner/Operator Address: PO BOX 370
Owner/Operator City,State,Zip: PUYALLUP, WA 98371
Owner/Operator Telephone: 253-841-1301
Owner/Operator Telephone Ext: Not reported
Owner/Operator Fax: Not reported
Owner/Operator Email: Not reported

Owner/Operator Indicator: Operator
Owner/Operator Name: PUYALLUP SCHOOL DIST
Legal Status: District
Date Became Current: 19960918
Date Ended Current: Not reported
Owner/Operator Address: PO BOX 370
Owner/Operator City,State,Zip: PUYALLUP, WA 98371-0156
Owner/Operator Telephone: 253-841-1301
Owner/Operator Telephone Ext: Not reported
Owner/Operator Fax: Not reported
Owner/Operator Email: Not reported

Owner/Operator Indicator: Owner
Owner/Operator Name: PUYALLUP SCHOOL DIST 003 PUYALLUP SR HS
Legal Status: Private
Date Became Current: Not reported
Date Ended Current: Not reported
Owner/Operator Address: 105 7TH ST SW
Owner/Operator City,State,Zip: PUYALLUP, WA 98371
Owner/Operator Telephone: 000-000-0000
Owner/Operator Telephone Ext: Not reported

Map ID
Direction
Distance
Elevation

MAP FINDINGS

Site

Database(s)

EDR ID Number
EPA ID Number

PUYALLUP SCHOOL DIST 003 PUYALLUP SR HS (Continued)

1000149227

Owner/Operator Fax: Not reported
Owner/Operator Email: Not reported

Owner/Operator Indicator: Owner
Owner/Operator Name: PUYALLUP SCHOOL DIST
Legal Status: Private
Date Became Current: Not reported
Date Ended Current: Not reported
Owner/Operator Address: PO BOX 370
Owner/Operator City,State,Zip: PUYALLUP, WA 98371
Owner/Operator Telephone: 253-841-1301
Owner/Operator Telephone Ext: Not reported
Owner/Operator Fax: Not reported
Owner/Operator Email: Not reported

Owner/Operator Indicator: Owner
Owner/Operator Name: PUYALLUP SCHOOL DIST
Legal Status: Private
Date Became Current: 19890426
Date Ended Current: Not reported
Owner/Operator Address: PO BOX 370
Owner/Operator City,State,Zip: PUYALLUP, WA 98371
Owner/Operator Telephone: 253-841-1301
Owner/Operator Telephone Ext: Not reported
Owner/Operator Fax: Not reported
Owner/Operator Email: Not reported

Owner/Operator Indicator: Owner
Owner/Operator Name: PUYALLUP SCHOOL DIST
Legal Status: Private
Date Became Current: Not reported
Date Ended Current: Not reported
Owner/Operator Address: PO BOX 370
Owner/Operator City,State,Zip: PUYALLUP, WA 98371
Owner/Operator Telephone: 253-841-1301
Owner/Operator Telephone Ext: Not reported
Owner/Operator Fax: Not reported
Owner/Operator Email: Not reported

Owner/Operator Indicator: Operator
Owner/Operator Name: PUYALLUP SCHOOL DIST
Legal Status: Private
Date Became Current: Not reported
Date Ended Current: Not reported
Owner/Operator Address: PO BOX 370
Owner/Operator City,State,Zip: PUYALLUP, WA 98371
Owner/Operator Telephone: 253-841-1301
Owner/Operator Telephone Ext: Not reported
Owner/Operator Fax: Not reported
Owner/Operator Email: Not reported

Owner/Operator Indicator: Owner
Owner/Operator Name: PUYALLUP SCHOOL DIST
Legal Status: Private
Date Became Current: Not reported
Date Ended Current: Not reported
Owner/Operator Address: PO BOX 370

Map ID
Direction
Distance
Elevation

MAP FINDINGS

Site

Database(s)

EDR ID Number
EPA ID Number

PUYALLUP SCHOOL DIST 003 PUYALLUP SR HS (Continued)

1000149227

Owner/Operator City,State,Zip: PUYALLUP, WA 98371
Owner/Operator Telephone: 253-841-1301
Owner/Operator Telephone Ext: Not reported
Owner/Operator Fax: Not reported
Owner/Operator Email: Not reported

Owner/Operator Indicator: Operator
Owner/Operator Name: PUYALLUP SCHOOL DIST
Legal Status: Private
Date Became Current: Not reported
Date Ended Current: Not reported
Owner/Operator Address: PO BOX 370
Owner/Operator City,State,Zip: PUYALLUP, WA 98371
Owner/Operator Telephone: 253-841-1301
Owner/Operator Telephone Ext: Not reported
Owner/Operator Fax: Not reported
Owner/Operator Email: Not reported

Owner/Operator Indicator: Owner
Owner/Operator Name: PUYALLUP SCHOOL DIST
Legal Status: Private
Date Became Current: Not reported
Date Ended Current: Not reported
Owner/Operator Address: PO BOX 370
Owner/Operator City,State,Zip: PUYALLUP, WA 98371
Owner/Operator Telephone: 253-841-1301
Owner/Operator Telephone Ext: Not reported
Owner/Operator Fax: Not reported
Owner/Operator Email: Not reported

Owner/Operator Indicator: Owner
Owner/Operator Name: PUYALLUP SCHOOL DIST
Legal Status: Private
Date Became Current: Not reported
Date Ended Current: Not reported
Owner/Operator Address: PO BOX 370
Owner/Operator City,State,Zip: PUYALLUP, WA 98371
Owner/Operator Telephone: 253-841-1301
Owner/Operator Telephone Ext: Not reported
Owner/Operator Fax: Not reported
Owner/Operator Email: Not reported

Owner/Operator Indicator: Operator
Owner/Operator Name: PUYALLUP SCHOOL DIST
Legal Status: Private
Date Became Current: Not reported
Date Ended Current: Not reported
Owner/Operator Address: PO BOX 370
Owner/Operator City,State,Zip: PUYALLUP, WA 98371
Owner/Operator Telephone: 253-841-1301
Owner/Operator Telephone Ext: Not reported
Owner/Operator Fax: Not reported
Owner/Operator Email: Not reported

Owner/Operator Indicator: Owner
Owner/Operator Name: PUYALLUP SCHOOL DIST
Legal Status: Private

Map ID
Direction
Distance
Elevation

MAP FINDINGS

Site

Database(s)

EDR ID Number
EPA ID Number

PUYALLUP SCHOOL DIST 003 PUYALLUP SR HS (Continued)

1000149227

Date Became Current:	Not reported
Date Ended Current:	Not reported
Owner/Operator Address:	PO BOX 370
Owner/Operator City,State,Zip:	PUYALLUP, WA 98371
Owner/Operator Telephone:	253-841-1301
Owner/Operator Telephone Ext:	Not reported
Owner/Operator Fax:	Not reported
Owner/Operator Email:	Not reported
Owner/Operator Indicator:	Owner
Owner/Operator Name:	PUYALLUP SCHOOL DIST
Legal Status:	Private
Date Became Current:	19890426
Date Ended Current:	Not reported
Owner/Operator Address:	PO BOX 370
Owner/Operator City,State,Zip:	PUYALLUP, WA 98371
Owner/Operator Telephone:	253-841-1301
Owner/Operator Telephone Ext:	Not reported
Owner/Operator Fax:	Not reported
Owner/Operator Email:	Not reported
Owner/Operator Indicator:	Owner
Owner/Operator Name:	PUYALLUP SCHOOL DIST
Legal Status:	Private
Date Became Current:	Not reported
Date Ended Current:	Not reported
Owner/Operator Address:	PO BOX 370
Owner/Operator City,State,Zip:	PUYALLUP, WA 98371
Owner/Operator Telephone:	253-841-1301
Owner/Operator Telephone Ext:	Not reported
Owner/Operator Fax:	Not reported
Owner/Operator Email:	Not reported
Owner/Operator Indicator:	Owner
Owner/Operator Name:	PUYALLUP SCHOOL DIST
Legal Status:	District
Date Became Current:	19890426
Date Ended Current:	Not reported
Owner/Operator Address:	PO BOX 370
Owner/Operator City,State,Zip:	PUYALLUP, WA 98371-0156
Owner/Operator Telephone:	Not reported
Owner/Operator Telephone Ext:	Not reported
Owner/Operator Fax:	Not reported
Owner/Operator Email:	Not reported
Owner/Operator Indicator:	Operator
Owner/Operator Name:	PUYALLUP SCHOOL DIST
Legal Status:	District
Date Became Current:	19960918
Date Ended Current:	Not reported
Owner/Operator Address:	PO BOX 370
Owner/Operator City,State,Zip:	PUYALLUP, WA 98371-0156
Owner/Operator Telephone:	Not reported
Owner/Operator Telephone Ext:	Not reported
Owner/Operator Fax:	Not reported
Owner/Operator Email:	Not reported

Map ID
Direction
Distance
Elevation

MAP FINDINGS

Site

Database(s)

EDR ID Number
EPA ID Number

PUYALLUP SCHOOL DIST 003 PUYALLUP SR HS (Continued)

1000149227

Owner/Operator Indicator:	Owner
Owner/Operator Name:	PUYALLUP SCHOOL DIST
Legal Status:	District
Date Became Current:	19890426
Date Ended Current:	Not reported
Owner/Operator Address:	PO BOX 370
Owner/Operator City,State,Zip:	PUYALLUP, WA 98371-0156
Owner/Operator Telephone:	253-841-1301
Owner/Operator Telephone Ext:	Not reported
Owner/Operator Fax:	Not reported
Owner/Operator Email:	Not reported
Owner/Operator Indicator:	Owner
Owner/Operator Name:	PUYALLUP SCHOOL DIST 003 PUYALLUP SR HS
Legal Status:	Private
Date Became Current:	Not reported
Date Ended Current:	Not reported
Owner/Operator Address:	105 7TH ST SW
Owner/Operator City,State,Zip:	PUYALLUP, WA 98371
Owner/Operator Telephone:	000-000-0000
Owner/Operator Telephone Ext:	Not reported
Owner/Operator Fax:	Not reported
Owner/Operator Email:	Not reported
Owner/Operator Indicator:	Owner
Owner/Operator Name:	PUYALLUP SCHOOL DIST
Legal Status:	Private
Date Became Current:	Not reported
Date Ended Current:	Not reported
Owner/Operator Address:	PO BOX 370
Owner/Operator City,State,Zip:	PUYALLUP, WA 98371
Owner/Operator Telephone:	253-841-1301
Owner/Operator Telephone Ext:	Not reported
Owner/Operator Fax:	Not reported
Owner/Operator Email:	Not reported
Owner/Operator Indicator:	Operator
Owner/Operator Name:	PUYALLUP SCHOOL DIST
Legal Status:	Private
Date Became Current:	Not reported
Date Ended Current:	Not reported
Owner/Operator Address:	PO BOX 370
Owner/Operator City,State,Zip:	PUYALLUP, WA 98371
Owner/Operator Telephone:	253-841-1301
Owner/Operator Telephone Ext:	Not reported
Owner/Operator Fax:	Not reported
Owner/Operator Email:	Not reported
Owner/Operator Indicator:	Owner
Owner/Operator Name:	PUYALLUP SCHOOL DIST
Legal Status:	Private
Date Became Current:	Not reported
Date Ended Current:	Not reported
Owner/Operator Address:	PO BOX 370
Owner/Operator City,State,Zip:	PUYALLUP, WA 98371
Owner/Operator Telephone:	253-841-1301
Owner/Operator Telephone Ext:	Not reported

Map ID
Direction
Distance
Elevation

MAP FINDINGS

Site

Database(s)

EDR ID Number
EPA ID Number

PUYALLUP SCHOOL DIST 003 PUYALLUP SR HS (Continued)

1000149227

Owner/Operator Fax:	Not reported
Owner/Operator Email:	Not reported
Owner/Operator Indicator:	Operator
Owner/Operator Name:	PUYALLUP SCHOOL DIST
Legal Status:	Private
Date Became Current:	Not reported
Date Ended Current:	Not reported
Owner/Operator Address:	PO BOX 370
Owner/Operator City,State,Zip:	PUYALLUP, WA 98371
Owner/Operator Telephone:	253-841-1301
Owner/Operator Telephone Ext:	Not reported
Owner/Operator Fax:	Not reported
Owner/Operator Email:	Not reported
Owner/Operator Indicator:	Owner
Owner/Operator Name:	PUYALLUP SCHOOL DIST
Legal Status:	Private
Date Became Current:	19890426
Date Ended Current:	Not reported
Owner/Operator Address:	PO BOX 370
Owner/Operator City,State,Zip:	PUYALLUP, WA 98371
Owner/Operator Telephone:	253-841-1301
Owner/Operator Telephone Ext:	Not reported
Owner/Operator Fax:	Not reported
Owner/Operator Email:	Not reported
Owner/Operator Indicator:	Owner
Owner/Operator Name:	PUYALLUP SCHOOL DIST
Legal Status:	Private
Date Became Current:	19890426
Date Ended Current:	Not reported
Owner/Operator Address:	PO BOX 370
Owner/Operator City,State,Zip:	PUYALLUP, WA 98371
Owner/Operator Telephone:	253-841-1301
Owner/Operator Telephone Ext:	Not reported
Owner/Operator Fax:	Not reported
Owner/Operator Email:	Not reported
Owner/Operator Indicator:	Operator
Owner/Operator Name:	PUYALLUP SCHOOL DIST
Legal Status:	Private
Date Became Current:	Not reported
Date Ended Current:	Not reported
Owner/Operator Address:	PO BOX 370
Owner/Operator City,State,Zip:	PUYALLUP, WA 98371
Owner/Operator Telephone:	253-841-1301
Owner/Operator Telephone Ext:	Not reported
Owner/Operator Fax:	Not reported
Owner/Operator Email:	Not reported
Owner/Operator Indicator:	Owner
Owner/Operator Name:	PUYALLUP SCHOOL DIST
Legal Status:	Private
Date Became Current:	19890426
Date Ended Current:	Not reported
Owner/Operator Address:	PO BOX 370

Map ID
Direction
Distance
Elevation

MAP FINDINGS

Site

Database(s)

EDR ID Number
EPA ID Number

PUYALLUP SCHOOL DIST 003 PUYALLUP SR HS (Continued)

1000149227

Owner/Operator City,State,Zip: PUYALLUP, WA 98371
Owner/Operator Telephone: 253-841-1301
Owner/Operator Telephone Ext: Not reported
Owner/Operator Fax: Not reported
Owner/Operator Email: Not reported

Owner/Operator Indicator: Operator
Owner/Operator Name: PUYALLUP SCHOOL DIST
Legal Status: Private
Date Became Current: Not reported
Date Ended Current: Not reported
Owner/Operator Address: PO BOX 370
Owner/Operator City,State,Zip: PUYALLUP, WA 98371
Owner/Operator Telephone: 253-841-1301
Owner/Operator Telephone Ext: Not reported
Owner/Operator Fax: Not reported
Owner/Operator Email: Not reported

Owner/Operator Indicator: Owner
Owner/Operator Name: PUYALLUP SCHOOL DIST
Legal Status: Private
Date Became Current: Not reported
Date Ended Current: Not reported
Owner/Operator Address: PO BOX 370
Owner/Operator City,State,Zip: PUYALLUP, WA 98371
Owner/Operator Telephone: 253-841-1301
Owner/Operator Telephone Ext: Not reported
Owner/Operator Fax: Not reported
Owner/Operator Email: Not reported

Owner/Operator Indicator: Owner
Owner/Operator Name: PUYALLUP SCHOOL DIST
Legal Status: District
Date Became Current: 19890426
Date Ended Current: Not reported
Owner/Operator Address: PO BOX 370
Owner/Operator City,State,Zip: PUYALLUP, WA 98371-0156
Owner/Operator Telephone: Not reported
Owner/Operator Telephone Ext: Not reported
Owner/Operator Fax: Not reported
Owner/Operator Email: Not reported

Owner/Operator Indicator: Operator
Owner/Operator Name: PUYALLUP SCHOOL DIST
Legal Status: District
Date Became Current: 19960918
Date Ended Current: Not reported
Owner/Operator Address: PO BOX 370
Owner/Operator City,State,Zip: PUYALLUP, WA 98371-0156
Owner/Operator Telephone: Not reported
Owner/Operator Telephone Ext: Not reported
Owner/Operator Fax: Not reported
Owner/Operator Email: Not reported

Owner/Operator Indicator: Owner
Owner/Operator Name: PUYALLUP SCHOOL DIST
Legal Status: Private

Map ID
Direction
Distance
Elevation

MAP FINDINGS

Site

Database(s)

EDR ID Number
EPA ID Number

PUYALLUP SCHOOL DIST 003 PUYALLUP SR HS (Continued)

1000149227

Date Became Current:	19890426
Date Ended Current:	Not reported
Owner/Operator Address:	PO BOX 370
Owner/Operator City,State,Zip:	PUYALLUP, WA 98371
Owner/Operator Telephone:	253-841-1301
Owner/Operator Telephone Ext:	Not reported
Owner/Operator Fax:	Not reported
Owner/Operator Email:	Not reported
Owner/Operator Indicator:	Operator
Owner/Operator Name:	PUYALLUP SCHOOL DIST 003 PUYALLUP SR HS
Legal Status:	Private
Date Became Current:	Not reported
Date Ended Current:	Not reported
Owner/Operator Address:	105 7TH ST SW
Owner/Operator City,State,Zip:	PUYALLUP, WA 98371
Owner/Operator Telephone:	000-000-0000
Owner/Operator Telephone Ext:	Not reported
Owner/Operator Fax:	Not reported
Owner/Operator Email:	Not reported
Owner/Operator Indicator:	Owner
Owner/Operator Name:	PUYALLUP SCHOOL DIST
Legal Status:	Private
Date Became Current:	19890426
Date Ended Current:	Not reported
Owner/Operator Address:	PO BOX 370
Owner/Operator City,State,Zip:	PUYALLUP, WA 98371
Owner/Operator Telephone:	253-841-1301
Owner/Operator Telephone Ext:	Not reported
Owner/Operator Fax:	Not reported
Owner/Operator Email:	Not reported
Owner/Operator Indicator:	Owner
Owner/Operator Name:	PUYALLUP SCHOOL DIST
Legal Status:	Private
Date Became Current:	19890426
Date Ended Current:	Not reported
Owner/Operator Address:	PO BOX 370
Owner/Operator City,State,Zip:	PUYALLUP, WA 98371
Owner/Operator Telephone:	253-841-1301
Owner/Operator Telephone Ext:	Not reported
Owner/Operator Fax:	Not reported
Owner/Operator Email:	Not reported
Owner/Operator Indicator:	Operator
Owner/Operator Name:	PUYALLUP SCHOOL DIST
Legal Status:	Private
Date Became Current:	Not reported
Date Ended Current:	Not reported
Owner/Operator Address:	PO BOX 370
Owner/Operator City,State,Zip:	PUYALLUP, WA 98371
Owner/Operator Telephone:	253-841-1301
Owner/Operator Telephone Ext:	Not reported
Owner/Operator Fax:	Not reported
Owner/Operator Email:	Not reported

Map ID
Direction
Distance
Elevation

MAP FINDINGS

Site

Database(s)

EDR ID Number
EPA ID Number

PUYALLUP SCHOOL DIST 003 PUYALLUP SR HS (Continued)

1000149227

Owner/Operator Indicator: Owner
Owner/Operator Name: PUYALLUP SCHOOL DIST
Legal Status: Private
Date Became Current: 19890426
Date Ended Current: Not reported
Owner/Operator Address: PO BOX 370
Owner/Operator City,State,Zip: PUYALLUP, WA 98371
Owner/Operator Telephone: 253-841-1301
Owner/Operator Telephone Ext: Not reported
Owner/Operator Fax: Not reported
Owner/Operator Email: Not reported

Owner/Operator Indicator: Owner
Owner/Operator Name: PUYALLUP SCHOOL DIST
Legal Status: Private
Date Became Current: 19890426
Date Ended Current: Not reported
Owner/Operator Address: PO BOX 370
Owner/Operator City,State,Zip: PUYALLUP, WA 98371
Owner/Operator Telephone: 253-841-1301
Owner/Operator Telephone Ext: Not reported
Owner/Operator Fax: Not reported
Owner/Operator Email: Not reported

Owner/Operator Indicator: Owner
Owner/Operator Name: PUYALLUP SCHOOL DIST
Legal Status: Private
Date Became Current: Not reported
Date Ended Current: Not reported
Owner/Operator Address: PO BOX 370
Owner/Operator City,State,Zip: PUYALLUP, WA 98371
Owner/Operator Telephone: 253-841-1301
Owner/Operator Telephone Ext: Not reported
Owner/Operator Fax: Not reported
Owner/Operator Email: Not reported

Owner/Operator Indicator: Owner
Owner/Operator Name: PUYALLUP SCHOOL DIST
Legal Status: Private
Date Became Current: Not reported
Date Ended Current: Not reported
Owner/Operator Address: PO BOX 370
Owner/Operator City,State,Zip: PUYALLUP, WA 98371
Owner/Operator Telephone: 253-841-1301
Owner/Operator Telephone Ext: Not reported
Owner/Operator Fax: Not reported
Owner/Operator Email: Not reported

Owner/Operator Indicator: Owner
Owner/Operator Name: PUYALLUP SCHOOL DIST
Legal Status: District
Date Became Current: 19890426
Date Ended Current: Not reported
Owner/Operator Address: PO BOX 370
Owner/Operator City,State,Zip: PUYALLUP, WA 98371
Owner/Operator Telephone: 253-841-1301
Owner/Operator Telephone Ext: Not reported

Map ID
Direction
Distance
Elevation

MAP FINDINGS

Site

Database(s)

EDR ID Number
EPA ID Number

PUYALLUP SCHOOL DIST 003 PUYALLUP SR HS (Continued)

1000149227

Owner/Operator Fax: Not reported
Owner/Operator Email: Not reported

Owner/Operator Indicator: Operator
Owner/Operator Name: PUYALLUP SCHOOL DIST
Legal Status: District
Date Became Current: 19960918
Date Ended Current: Not reported
Owner/Operator Address: PO BOX 370
Owner/Operator City,State,Zip: PUYALLUP, WA 98371-0156
Owner/Operator Telephone: Not reported
Owner/Operator Telephone Ext: Not reported
Owner/Operator Fax: Not reported
Owner/Operator Email: Not reported

Historic Generators:

Receive Date: 20100311
Handler Name: PUYALLUP SCHOOL DIST 003 PUYALLUP SR HS
Federal Waste Generator Description: Conditionally Exempt Small Quantity Generator
State District Owner: WA
Large Quantity Handler of Universal Waste: No
Recognized Trader Importer: No
Recognized Trader Exporter: No
Spent Lead Acid Battery Importer: No
Spent Lead Acid Battery Exporter: No
Current Record: No
Non Storage Recycler Activity: Not reported
Electronic Manifest Broker: Not reported

Receive Date: 20120229
Handler Name: PUYALLUP SCHOOL DIST 003 PUYALLUP SR HS
Federal Waste Generator Description: Small Quantity Generator
State District Owner: WA
Large Quantity Handler of Universal Waste: No
Recognized Trader Importer: No
Recognized Trader Exporter: No
Spent Lead Acid Battery Importer: No
Spent Lead Acid Battery Exporter: No
Current Record: No
Non Storage Recycler Activity: Not reported
Electronic Manifest Broker: Not reported

Receive Date: 20010223
Handler Name: PUYALLUP SCHOOL DIST 003 PUYALLUP SR HS
Federal Waste Generator Description: Not a generator, verified
State District Owner: WA
Large Quantity Handler of Universal Waste: No
Recognized Trader Importer: No
Recognized Trader Exporter: No
Spent Lead Acid Battery Importer: No
Spent Lead Acid Battery Exporter: No
Current Record: No
Non Storage Recycler Activity: Not reported
Electronic Manifest Broker: Not reported

Receive Date: 19941231
Handler Name: PUYALLUP SCHOOL DIST 003 PUYALLUP SR HS

Map ID
Direction
Distance
Elevation

MAP FINDINGS

Site

Database(s)

EDR ID Number
EPA ID Number

PUYALLUP SCHOOL DIST 003 PUYALLUP SR HS (Continued)

1000149227

Federal Waste Generator Description: Conditionally Exempt Small Quantity Generator
State District Owner: WA
Large Quantity Handler of Universal Waste: No
Recognized Trader Importer: No
Recognized Trader Exporter: No
Spent Lead Acid Battery Importer: No
Spent Lead Acid Battery Exporter: No
Current Record: No
Non Storage Recycler Activity: Not reported
Electronic Manifest Broker: Not reported

Receive Date: 19950101
Handler Name: PUYALLUP SCHOOL DIST 003 PUYALLUP SR HS
Federal Waste Generator Description: Not a generator, verified
State District Owner: WA
Large Quantity Handler of Universal Waste: No
Recognized Trader Importer: No
Recognized Trader Exporter: No
Spent Lead Acid Battery Importer: No
Spent Lead Acid Battery Exporter: No
Current Record: No
Non Storage Recycler Activity: Not reported
Electronic Manifest Broker: Not reported

Receive Date: 19960215
Handler Name: PUYALLUP SCHOOL DIST 003 PUYALLUP SR HS
Federal Waste Generator Description: Conditionally Exempt Small Quantity Generator
State District Owner: WA
Large Quantity Handler of Universal Waste: No
Recognized Trader Importer: No
Recognized Trader Exporter: No
Spent Lead Acid Battery Importer: No
Spent Lead Acid Battery Exporter: No
Current Record: No
Non Storage Recycler Activity: Not reported
Electronic Manifest Broker: Not reported

Receive Date: 19970228
Handler Name: PUYALLUP SCHOOL DIST 003 PUYALLUP SR HS
Federal Waste Generator Description: Small Quantity Generator
State District Owner: WA
Large Quantity Handler of Universal Waste: No
Recognized Trader Importer: No
Recognized Trader Exporter: No
Spent Lead Acid Battery Importer: No
Spent Lead Acid Battery Exporter: No
Current Record: No
Non Storage Recycler Activity: Not reported
Electronic Manifest Broker: Not reported

Receive Date: 19980302
Handler Name: PUYALLUP SCHOOL DIST 003 PUYALLUP SR HS
Federal Waste Generator Description: Small Quantity Generator
State District Owner: WA
Large Quantity Handler of Universal Waste: No
Recognized Trader Importer: No
Recognized Trader Exporter: No

Map ID
Direction
Distance
Elevation

MAP FINDINGS

Site

Database(s)

EDR ID Number
EPA ID Number

PUYALLUP SCHOOL DIST 003 PUYALLUP SR HS (Continued)

1000149227

Spent Lead Acid Battery Importer: No
Spent Lead Acid Battery Exporter: No
Current Record: No
Non Storage Recycler Activity: Not reported
Electronic Manifest Broker: Not reported

Receive Date: 19990223
Handler Name: PUYALLUP SCHOOL DIST 003 PUYALLUP SR HS
Federal Waste Generator Description: Not a generator, verified
State District Owner: WA
Large Quantity Handler of Universal Waste: No
Recognized Trader Importer: No
Recognized Trader Exporter: No
Spent Lead Acid Battery Importer: No
Spent Lead Acid Battery Exporter: No
Current Record: No
Non Storage Recycler Activity: Not reported
Electronic Manifest Broker: Not reported

Receive Date: 20000209
Handler Name: PUYALLUP SCHOOL DIST 003 PUYALLUP SR HS
Federal Waste Generator Description: Not a generator, verified
State District Owner: WA
Large Quantity Handler of Universal Waste: No
Recognized Trader Importer: No
Recognized Trader Exporter: No
Spent Lead Acid Battery Importer: No
Spent Lead Acid Battery Exporter: No
Current Record: No
Non Storage Recycler Activity: Not reported
Electronic Manifest Broker: Not reported

Receive Date: 20010223
Handler Name: PUYALLUP SCHOOL DIST 003 PUYALLUP SR HS
Federal Waste Generator Description: Not a generator, verified
State District Owner: WA
Large Quantity Handler of Universal Waste: No
Recognized Trader Importer: No
Recognized Trader Exporter: No
Spent Lead Acid Battery Importer: No
Spent Lead Acid Battery Exporter: No
Current Record: No
Non Storage Recycler Activity: Not reported
Electronic Manifest Broker: Not reported

Receive Date: 20020228
Handler Name: PUYALLUP SCHOOL DIST 003 PUYALLUP SR HS
Federal Waste Generator Description: Not a generator, verified
State District Owner: WA
Large Quantity Handler of Universal Waste: No
Recognized Trader Importer: No
Recognized Trader Exporter: No
Spent Lead Acid Battery Importer: No
Spent Lead Acid Battery Exporter: No
Current Record: No
Non Storage Recycler Activity: Not reported
Electronic Manifest Broker: Not reported

Map ID
Direction
Distance
Elevation

MAP FINDINGS

Site

Database(s)

EDR ID Number
EPA ID Number

PUYALLUP SCHOOL DIST 003 PUYALLUP SR HS (Continued)

1000149227

Receive Date: 20030303
Handler Name: PUYALLUP SCHOOL DIST 003 PUYALLUP SR HS
Federal Waste Generator Description: Not a generator, verified
State District Owner: WA
Large Quantity Handler of Universal Waste: No
Recognized Trader Importer: No
Recognized Trader Exporter: No
Spent Lead Acid Battery Importer: No
Spent Lead Acid Battery Exporter: No
Current Record: No
Non Storage Recycler Activity: Not reported
Electronic Manifest Broker: Not reported

Receive Date: 20040301
Handler Name: PUYALLUP SCHOOL DIST 003 PUYALLUP SR HS
Federal Waste Generator Description: Conditionally Exempt Small Quantity Generator
State District Owner: WA
Large Quantity Handler of Universal Waste: No
Recognized Trader Importer: No
Recognized Trader Exporter: No
Spent Lead Acid Battery Importer: No
Spent Lead Acid Battery Exporter: No
Current Record: No
Non Storage Recycler Activity: Not reported
Electronic Manifest Broker: Not reported

Receive Date: 20050331
Handler Name: PUYALLUP SCHOOL DIST 003 PUYALLUP SR HS
Federal Waste Generator Description: Not a generator, verified
State District Owner: WA
Large Quantity Handler of Universal Waste: No
Recognized Trader Importer: No
Recognized Trader Exporter: No
Spent Lead Acid Battery Importer: No
Spent Lead Acid Battery Exporter: No
Current Record: No
Non Storage Recycler Activity: Not reported
Electronic Manifest Broker: Not reported

Receive Date: 20060228
Handler Name: PUYALLUP SCHOOL DIST 003 PUYALLUP SR HS
Federal Waste Generator Description: Conditionally Exempt Small Quantity Generator
State District Owner: WA
Large Quantity Handler of Universal Waste: No
Recognized Trader Importer: No
Recognized Trader Exporter: No
Spent Lead Acid Battery Importer: No
Spent Lead Acid Battery Exporter: No
Current Record: No
Non Storage Recycler Activity: Not reported
Electronic Manifest Broker: Not reported

Receive Date: 20070905
Handler Name: PUYALLUP SCHOOL DIST 003 PUYALLUP SR HS
Federal Waste Generator Description: Conditionally Exempt Small Quantity Generator
State District Owner: WA
Large Quantity Handler of Universal Waste: No

Map ID
Direction
Distance
Elevation

MAP FINDINGS

Site

Database(s)

EDR ID Number
EPA ID Number

PUYALLUP SCHOOL DIST 003 PUYALLUP SR HS (Continued)

1000149227

Recognized Trader Importer: No
Recognized Trader Exporter: No
Spent Lead Acid Battery Importer: No
Spent Lead Acid Battery Exporter: No
Current Record: No
Non Storage Recycler Activity: Not reported
Electronic Manifest Broker: Not reported

Receive Date: 20080303
Handler Name: PUYALLUP SCHOOL DIST 003 PUYALLUP SR HS
Federal Waste Generator Description: Conditionally Exempt Small Quantity Generator
State District Owner: WA
Large Quantity Handler of Universal Waste: No
Recognized Trader Importer: No
Recognized Trader Exporter: No
Spent Lead Acid Battery Importer: No
Spent Lead Acid Battery Exporter: No
Current Record: No
Non Storage Recycler Activity: Not reported
Electronic Manifest Broker: Not reported

Receive Date: 20080303
Handler Name: PUYALLUP SCHOOL DIST 003 PUYALLUP SR HS
Federal Waste Generator Description: Conditionally Exempt Small Quantity Generator
State District Owner: WA
Large Quantity Handler of Universal Waste: No
Recognized Trader Importer: No
Recognized Trader Exporter: No
Spent Lead Acid Battery Importer: No
Spent Lead Acid Battery Exporter: No
Current Record: No
Non Storage Recycler Activity: Not reported
Electronic Manifest Broker: Not reported

Receive Date: 20090223
Handler Name: PUYALLUP SCHOOL DIST 003 PUYALLUP SR HS
Federal Waste Generator Description: Conditionally Exempt Small Quantity Generator
State District Owner: WA
Large Quantity Handler of Universal Waste: No
Recognized Trader Importer: No
Recognized Trader Exporter: No
Spent Lead Acid Battery Importer: No
Spent Lead Acid Battery Exporter: No
Current Record: No
Non Storage Recycler Activity: Not reported
Electronic Manifest Broker: Not reported

Receive Date: 20090223
Handler Name: PUYALLUP SCHOOL DIST 003 PUYALLUP SR HS
Federal Waste Generator Description: Conditionally Exempt Small Quantity Generator
State District Owner: WA
Large Quantity Handler of Universal Waste: No
Recognized Trader Importer: No
Recognized Trader Exporter: No
Spent Lead Acid Battery Importer: No
Spent Lead Acid Battery Exporter: No
Current Record: No

Map ID
Direction
Distance
Elevation

MAP FINDINGS

Site

Database(s)

EDR ID Number
EPA ID Number

PUYALLUP SCHOOL DIST 003 PUYALLUP SR HS (Continued)

1000149227

Non Storage Recycler Activity: Not reported
Electronic Manifest Broker: Not reported

Receive Date: 20100311
Handler Name: PUYALLUP SCHOOL DIST 003 PUYALLUP SR HS
Federal Waste Generator Description: Conditionally Exempt Small Quantity Generator
State District Owner: WA
Large Quantity Handler of Universal Waste: No
Recognized Trader Importer: No
Recognized Trader Exporter: No
Spent Lead Acid Battery Importer: No
Spent Lead Acid Battery Exporter: No
Current Record: No
Non Storage Recycler Activity: Not reported
Electronic Manifest Broker: Not reported

Receive Date: 20100311
Handler Name: PUYALLUP SCHOOL DIST 003 PUYALLUP SR HS
Federal Waste Generator Description: Conditionally Exempt Small Quantity Generator
State District Owner: WA
Large Quantity Handler of Universal Waste: No
Recognized Trader Importer: No
Recognized Trader Exporter: No
Spent Lead Acid Battery Importer: No
Spent Lead Acid Battery Exporter: No
Current Record: No
Non Storage Recycler Activity: Not reported
Electronic Manifest Broker: Not reported

Receive Date: 20110301
Handler Name: PUYALLUP SCHOOL DIST 003 PUYALLUP SR HS
Federal Waste Generator Description: Conditionally Exempt Small Quantity Generator
State District Owner: WA
Large Quantity Handler of Universal Waste: No
Recognized Trader Importer: No
Recognized Trader Exporter: No
Spent Lead Acid Battery Importer: No
Spent Lead Acid Battery Exporter: No
Current Record: No
Non Storage Recycler Activity: Not reported
Electronic Manifest Broker: Not reported

Receive Date: 20120229
Handler Name: PUYALLUP SCHOOL DIST 003 PUYALLUP SR HS
Federal Waste Generator Description: Small Quantity Generator
State District Owner: WA
Large Quantity Handler of Universal Waste: No
Recognized Trader Importer: No
Recognized Trader Exporter: No
Spent Lead Acid Battery Importer: No
Spent Lead Acid Battery Exporter: No
Current Record: No
Non Storage Recycler Activity: Not reported
Electronic Manifest Broker: Not reported

Receive Date: 20130226
Handler Name: PUYALLUP SCHOOL DIST 003 PUYALLUP SR HS

Map ID
Direction
Distance
Elevation

MAP FINDINGS

Site

Database(s)

EDR ID Number
EPA ID Number

PUYALLUP SCHOOL DIST 003 PUYALLUP SR HS (Continued)

1000149227

Federal Waste Generator Description: Conditionally Exempt Small Quantity Generator
State District Owner: WA
Large Quantity Handler of Universal Waste: No
Recognized Trader Importer: No
Recognized Trader Exporter: No
Spent Lead Acid Battery Importer: No
Spent Lead Acid Battery Exporter: No
Current Record: No
Non Storage Recycler Activity: Not reported
Electronic Manifest Broker: Not reported

Receive Date: 20140214
Handler Name: PUYALLUP SCHOOL DIST 003 PUYALLUP SR HS
Federal Waste Generator Description: Not a generator, verified
State District Owner: WA
Large Quantity Handler of Universal Waste: No
Recognized Trader Importer: No
Recognized Trader Exporter: No
Spent Lead Acid Battery Importer: No
Spent Lead Acid Battery Exporter: No
Current Record: No
Non Storage Recycler Activity: Not reported
Electronic Manifest Broker: Not reported

Receive Date: 20140227
Handler Name: PUYALLUP SCHOOL DIST 003 PUYALLUP SR HS
Federal Waste Generator Description: Not a generator, verified
State District Owner: WA
Large Quantity Handler of Universal Waste: No
Recognized Trader Importer: No
Recognized Trader Exporter: No
Spent Lead Acid Battery Importer: No
Spent Lead Acid Battery Exporter: No
Current Record: No
Non Storage Recycler Activity: Not reported
Electronic Manifest Broker: Not reported

Receive Date: 20150226
Handler Name: PUYALLUP SCHOOL DIST 003 PUYALLUP SR HS
Federal Waste Generator Description: Not a generator, verified
State District Owner: WA
Large Quantity Handler of Universal Waste: No
Recognized Trader Importer: No
Recognized Trader Exporter: No
Spent Lead Acid Battery Importer: No
Spent Lead Acid Battery Exporter: No
Current Record: No
Non Storage Recycler Activity: Not reported
Electronic Manifest Broker: Not reported

Receive Date: 20160209
Handler Name: PUYALLUP SCHOOL DIST 003 PUYALLUP SR HS
Federal Waste Generator Description: Not a generator, verified
State District Owner: WA
Large Quantity Handler of Universal Waste: No
Recognized Trader Importer: No
Recognized Trader Exporter: No

Map ID
Direction
Distance
Elevation

MAP FINDINGS

Site

Database(s)

EDR ID Number
EPA ID Number

PUYALLUP SCHOOL DIST 003 PUYALLUP SR HS (Continued)

1000149227

Spent Lead Acid Battery Importer: No
Spent Lead Acid Battery Exporter: No
Current Record: No
Non Storage Recycler Activity: Not reported
Electronic Manifest Broker: Not reported

Receive Date: 20170228
Handler Name: PUYALLUP SCHOOL DIST 003 PUYALLUP SR HS
Federal Waste Generator Description: Small Quantity Generator
State District Owner: WA
Large Quantity Handler of Universal Waste: No
Recognized Trader Importer: No
Recognized Trader Exporter: No
Spent Lead Acid Battery Importer: No
Spent Lead Acid Battery Exporter: No
Current Record: No
Non Storage Recycler Activity: Not reported
Electronic Manifest Broker: Not reported

Receive Date: 20180220
Handler Name: PUYALLUP SCHOOL DIST 003 PUYALLUP SR HS
Federal Waste Generator Description: Conditionally Exempt Small Quantity Generator
State District Owner: WA
Large Quantity Handler of Universal Waste: No
Recognized Trader Importer: No
Recognized Trader Exporter: No
Spent Lead Acid Battery Importer: No
Spent Lead Acid Battery Exporter: No
Current Record: No
Non Storage Recycler Activity: Not reported
Electronic Manifest Broker: Not reported

Receive Date: 20200511
Handler Name: PUYALLUP SCHOOL DIST 003 PUYALLUP SR HS
Federal Waste Generator Description: Conditionally Exempt Small Quantity Generator
State District Owner: WA
Large Quantity Handler of Universal Waste: No
Recognized Trader Importer: No
Recognized Trader Exporter: No
Spent Lead Acid Battery Importer: No
Spent Lead Acid Battery Exporter: No
Current Record: No
Non Storage Recycler Activity: Not reported
Electronic Manifest Broker: Not reported

Receive Date: 20210223
Handler Name: PUYALLUP SCHOOL DIST 003 PUYALLUP SR HS
Federal Waste Generator Description: Conditionally Exempt Small Quantity Generator
State District Owner: WA
Large Quantity Handler of Universal Waste: No
Recognized Trader Importer: No
Recognized Trader Exporter: No
Spent Lead Acid Battery Importer: No
Spent Lead Acid Battery Exporter: No
Current Record: Yes
Non Storage Recycler Activity: No
Electronic Manifest Broker: No

Map ID
Direction
Distance
Elevation

MAP FINDINGS

Site

Database(s)

EDR ID Number
EPA ID Number

PUYALLUP SCHOOL DIST 003 PUYALLUP SR HS (Continued)

1000149227

Receive Date: 20041231
Handler Name: PUYALLUP SCHOOL DIST 003 PUYALLUP SR HS
Federal Waste Generator Description: Not a generator, verified
State District Owner: WA
Large Quantity Handler of Universal Waste: No
Recognized Trader Importer: No
Recognized Trader Exporter: No
Spent Lead Acid Battery Importer: No
Spent Lead Acid Battery Exporter: No
Current Record: No
Non Storage Recycler Activity: Not reported
Electronic Manifest Broker: Not reported

Receive Date: 20051231
Handler Name: PUYALLUP SCHOOL DIST 003 PUYALLUP SR HS
Federal Waste Generator Description: Not a generator, verified
State District Owner: WA
Large Quantity Handler of Universal Waste: No
Recognized Trader Importer: No
Recognized Trader Exporter: No
Spent Lead Acid Battery Importer: No
Spent Lead Acid Battery Exporter: No
Current Record: No
Non Storage Recycler Activity: Not reported
Electronic Manifest Broker: Not reported

Receive Date: 20081231
Handler Name: PUYALLUP SCHOOL DIST 003 PUYALLUP SR HS
Federal Waste Generator Description: Not a generator, verified
State District Owner: WA
Large Quantity Handler of Universal Waste: No
Recognized Trader Importer: No
Recognized Trader Exporter: No
Spent Lead Acid Battery Importer: No
Spent Lead Acid Battery Exporter: No
Current Record: No
Non Storage Recycler Activity: Not reported
Electronic Manifest Broker: Not reported

List of NAICS Codes and Descriptions:

NAICS Code: 61111
NAICS Description: ELEMENTARY AND SECONDARY SCHOOLS

NAICS Code: 611110
NAICS Description: ELEMENTARY AND SECONDARY SCHOOLS

Facility Has Received Notices of Violations:

Violations: No Violations Found

Evaluation Action Summary:

Evaluations: No Evaluations Found

FINDS:

Registry ID: 110070734176

Map ID
Direction
Distance
Elevation

MAP FINDINGS

Site

Database(s)

EDR ID Number
EPA ID Number

PUYALLUP SCHOOL DIST 003 PUYALLUP SR HS (Continued)

1000149227

Click Here:

Environmental Interest/Information System:

HAZARDOUS WASTE BIENNIAL REPORTER

Registry ID: 110005349649

Click Here:

Environmental Interest/Information System:

Washington Facility / Site Identification System (WA-FSIS) provides a means to query and display data maintained by the Washington Department of Ecology. This system contains key information for each facility/site that is currently, or has been, of interest to the Air Quality, Dam Safety, Hazardous Waste, Toxics Cleanup, and Water Quality Programs.

RCRAInfo is a national information system that supports the Resource Conservation and Recovery Act (RCRA) program through the tracking of events and activities related to facilities that generate, transport, and treat, store, or dispose of hazardous waste. RCRAInfo allows RCRA program staff to track the notification, permit, compliance, and corrective action activities required under RCRA.

Registry ID: 110056449188

Click Here:

Environmental Interest/Information System:

Washington Facility / Site Identification System (WA-FSIS) provides a means to query and display data maintained by the Washington Department of Ecology. This system contains key information for each facility/site that is currently, or has been, of interest to the Air Quality, Dam Safety, Hazardous Waste, Toxics Cleanup, and Water Quality Programs.

[Click this hyperlink](#) while viewing on your computer to access additional FINDS: detail in the EDR Site Report.

ECHO:

Envid: 1000149227
Registry ID: 110005349649
DFR URL: <http://echo.epa.gov/detailed-facility-report?fid=110005349649>
Name: PUYALLUP SCHOOL DIST 003 PUYALLUP SR HS
Address: 105 7TH ST SW
City,State,Zip: PUYALLUP, WA 98371

WA MANIFEST:

Name: PUYALLUP SCHOOL DIST 003 PUYALLUP SR HS
Address: 105 7TH ST SW
City,State,Zip: PUYALLUP, WA 98371
Facility Address 2: Not reported
Facility ID: 75655734
EPA ID: WAD988467346
NAICS: 611110
State Waste Code Desc: WT02
Federal Waste Code Desc: D005,D006,D008,D011,D007,D001,D002
Form Comm: Elementary neutralization
Data Year: 2017
Permit by Rule: False
Mailing Address 2: 302-2nd St SE

Map ID
Direction
Distance
Elevation

MAP FINDINGS

Site

Database(s)

EDR ID Number
EPA ID Number

PUYALLUP SCHOOL DIST 003 PUYALLUP SR HS (Continued)

1000149227

Treatment by Generator:	True
Mixed Radioactive Waste:	False
Importer of Hazardous Waste:	False
Immediate Recycler:	False
Treatment/Storage/Disposal/Recycling Facility:	False
Generator of Dangerous Fuel Waste:	False
Generator Marketing to Burner:	False
Other Marketers (i.e., blender, distributor, etc.):	False
Utility Boiler Burner:	False
Industry Boiler Burner:	False
Industrial Furnace:	False
Smelter Defferal:	False
Universal Waste:	Not reported
Off-Specification:	Not reported
LN Address 2:	Not reported
Tax Reg #:	275003596
Business Type:	Not reported
Mail Name:	Not reported
Mailing Address:	PO Box 370
Mailing City,State,Zip:	PUYALLUP, WA 98372
Legal Organization Name:	Puyallup School Dist
Legal Organization Type:	District
Legal Contact:	Not reported
Legal Address:	PO Box 370
Legal Address 2:	Not reported
Legal City,State,Zip:	PUYALLUP, WA 98371
Legal Phone Number:	(253)841-1301
Legal Effective Date:	04/26/1989
Land Organization Name:	Puyallup School Dist
Land Organization Type:	District
Land Contact:	Not reported
Land Address:	PO Box 370
Land City,State,Zip:	PUYALLUP, WA 98371
Land Phone Number:	(253)841-1301
Operator Organization Name:	Puyallup School Dist
Operator Organization Type:	District
Operator:	Not reported
Operator Address:	PO Box 370
Operator Address 2:	Not reported
Operator City,State,Zip:	PUYALLUP, WA 98371
Operator Phone Number:	(253)841-1301
Operator Effective Date:	09/18/1996
Site Contact:	Not reported
Site Contact Address:	Not reported
Contact City,State,Zip:	Not reported
Site Contact Phone Number:	Not reported
Site Contact Email:	Not reported
Gen Status Code:	SQG
Monthly Generation:	True
Batch Generation:	False
One Time Generation:	False
Transport Own Waste:	False
Tranports Other Waste:	False
Recycler Onsite:	False
Transfer Facility:	False
Other Exemption:	Not reported
UW Battery Gen:	False

Map ID
Direction
Distance
Elevation

MAP FINDINGS

Site

Database(s)

EDR ID Number
EPA ID Number

PUYALLUP SCHOOL DIST 003 PUYALLUP SR HS (Continued)

1000149227

Used Oil Transporter:	False
Used Oil Transfer Facility:	False
Used Oil Processor:	False
Used Oil Refiner:	False
Used Oil Fuel Marketer Directs Shipments:	False
Used Oil Fuel Marketer Meets Specs:	False
Site Contact Address 2:	Not reported
SIC Code:	Not reported
CRK Number:	Not reported
Active:	Not reported
CAS Number:	Not reported
Chemical Name:	Not reported
EHS:	Not reported
EHS CAS Number:	Not reported
EHS Name:	Not reported
Name:	PUYALLUP SCHOOL DIST 003 PUYALLUP SR HS
Address:	105 7TH ST SW
City,State,Zip:	PUYALLUP, WA 98371
Facility Address 2:	Not reported
Facility ID:	75655734
EPA ID:	WAD988467346
NAICS:	611110
State Waste Code Desc:	WT02
Federal Waste Code Desc:	D001,D003,D005,D006,D007,D008,D011,D018
Form Comm:	Not reported
Data Year:	2017
Permit by Rule:	False
Mailing Address 2:	302-2nd St SE
Treatment by Generator:	False
Mixed Radioactive Waste:	False
Importer of Hazardous Waste:	False
Immediate Recycler:	False
Treatment/Storage/Disposal/Recycling Facility:	False
Generator of Dangerous Fuel Waste:	False
Generator Marketing to Burner:	False
Other Marketers (i.e., blender, distributor, etc.):	False
Utility Boiler Burner:	False
Industry Boiler Burner:	False
Industrial Furnace:	False
Smelter Defferal:	False
Universal Waste:	Not reported
Off-Specification:	Not reported
LN Address 2:	Not reported
Tax Reg #:	275003596
Business Type:	Not reported
Mail Name:	Puyallup School Dist
Mailing Address:	PO Box 370
Mailing City,State,Zip:	PUYALLUP, WA 98372
Legal Organization Name:	Puyallup School Dist
Legal Organization Type:	District
Legal Contact:	Not reported
Legal Address:	PO Box 370
Legal Address 2:	Not reported
Legal City,State,Zip:	PUYALLUP, WA 98371-0156
Legal Phone Number:	(253)841-1301
Legal Effective Date:	04/26/1989

Map ID
Direction
Distance
Elevation

MAP FINDINGS

Site

Database(s)

EDR ID Number
EPA ID Number

PUYALLUP SCHOOL DIST 003 PUYALLUP SR HS (Continued)

1000149227

Land Organization Name:	Puyallup School Dist
Land Organization Type:	District
Land Contact:	Not reported
Land Address:	PO Box 370
Land City,State,Zip:	PUYALLUP, WA 98371-0156
Land Phone Number:	(253)841-1301
Operator Organization Name:	Puyallup School Dist
Operator Organization Type:	District
Operator:	Phillip Anderson
Operator Address:	PO Box 370
Operator Address 2:	Not reported
Operator City,State,Zip:	PUYALLUP, WA 98371-0156
Operator Phone Number:	(253)841-1301
Operator Effective Date:	09/18/1996
Site Contact:	Phillip Anderson
Site Contact Address:	Facilities
Contact City,State,Zip:	PUYALLUP, WA 98371
Site Contact Phone Number:	(253)841-8777
Site Contact Email:	anderspj@puyallup.k12.wa.us
Gen Status Code:	SQG
Monthly Generation:	True
Batch Generation:	False
One Time Generation:	False
Transport Own Waste:	False
Tranports Other Waste:	False
Recycler Onsite:	False
Transfer Facility:	False
Other Exemption:	Not reported
UW Battery Gen:	False
Used Oil Transporter:	False
Used Oil Transfer Facility:	False
Used Oil Processor:	False
Used Oil Refiner:	False
Used Oil Fuel Marketer Directs Shipments:	False
Used Oil Fuel Marketer Meets Specs:	False
Site Contact Address 2:	323 12th ST NW
SIC Code:	Not reported
CRK Number:	Not reported
Active:	Not reported
CAS Number:	Not reported
Chemical Name:	Not reported
EHS:	Not reported
EHS CAS Number:	Not reported
EHS Name:	Not reported
Name:	PUYALLUP SCHOOL DIST 003 PUYALLUP SR HS
Address:	105 7TH ST SW
City,State,Zip:	PUYALLUP, WA 98371
Facility Address 2:	Not reported
Facility ID:	75655734
EPA ID:	WAD988467346
NAICS:	611110
State Waste Code Desc:	WT02
Federal Waste Code Desc:	U122,D001,U031,U154,F003,D005,D007,D008,D002,U144,D003
Form Comm:	Waste derived from a high school science lab storage room clean out
Data Year:	2016
Permit by Rule:	False

Map ID
Direction
Distance
Elevation

MAP FINDINGS

Site

Database(s)

EDR ID Number
EPA ID Number

PUYALLUP SCHOOL DIST 003 PUYALLUP SR HS (Continued)

1000149227

Mailing Address 2:	302-2nd St SE
Treatment by Generator:	False
Mixed Radioactive Waste:	False
Importer of Hazardous Waste:	False
Immediate Recycler:	False
Treatment/Storage/Disposal/Recycling Facility:	False
Generator of Dangerous Fuel Waste:	False
Generator Marketing to Burner:	False
Other Marketers (i.e., blender, distributor, etc.):	False
Utility Boiler Burner:	False
Industry Boiler Burner:	False
Industrial Furnace:	False
Smelter Defferal:	False
Universal Waste:	Not reported
Off-Specification:	Not reported
LN Address 2:	Not reported
Tax Reg #:	600200040
Business Type:	Not reported
Mail Name:	Puyallup School Dist
Mailing Address:	PO Box 370
Mailing City,State,Zip:	PUYALLUP, WA 98372
Legal Organization Name:	Puyallup School Dist
Legal Organization Type:	District
Legal Contact:	Not reported
Legal Address:	PO Box 370
Legal Address 2:	Not reported
Legal City,State,Zip:	PUYALLUP, WA 98371-0156
Legal Phone Number:	(253)841-1301
Legal Effective Date:	04/26/1989
Land Organization Name:	Puyallup School Dist
Land Organization Type:	District
Land Contact:	Not reported
Land Address:	PO Box 370
Land City,State,Zip:	PUYALLUP, WA 98371-0156
Land Phone Number:	(253)841-1301
Operator Organization Name:	Puyallup School Dist
Operator Organization Type:	District
Operator:	Phillip Anderson
Operator Address:	PO Box 370
Operator Address 2:	Not reported
Operator City,State,Zip:	PUYALLUP, WA 98371-0156
Operator Phone Number:	(253)841-1301
Operator Effective Date:	09/18/1996
Site Contact:	Phillip Anderson
Site Contact Address:	Facilities
Contact City,State,Zip:	PUYALLUP, WA 98371
Site Contact Phone Number:	(253)841-8777
Site Contact Email:	anderspj@puyallup.k12.wa.us
Gen Status Code:	MQG
Monthly Generation:	False
Batch Generation:	True
One Time Generation:	False
Transport Own Waste:	False
Tranports Other Waste:	False
Recycler Onsite:	False
Transfer Facility:	False
Other Exemption:	Not reported

Map ID
Direction
Distance
Elevation

MAP FINDINGS

Site

Database(s)

EDR ID Number
EPA ID Number

PUYALLUP SCHOOL DIST 003 PUYALLUP SR HS (Continued)

1000149227

UW Battery Gen:	False
Used Oil Transporter:	False
Used Oil Transfer Facility:	False
Used Oil Processor:	False
Used Oil Refiner:	False
Used Oil Fuel Marketer Directs Shipments:	False
Used Oil Fuel Marketer Meets Specs:	False
Site Contact Address 2:	323 12th ST NW
SIC Code:	Not reported
CRK Number:	Not reported
Active:	Not reported
CAS Number:	Not reported
Chemical Name:	Not reported
EHS:	Not reported
EHS CAS Number:	Not reported
EHS Name:	Not reported
Waste Stream Generated:	
Waste Managed Off Site:	Y
State Only Waste Code 1:	Not reported
State Only Waste Code 2:	Not reported
Report Managed On Site:	0
KG Managed On Site:	0
Generator Treatment Code:	Not reported
Permit By Rule Code:	Not reported
WCDE Residence Code:	Not reported
WCDH Origin Code:	1
WCDE On Site Code:	Not reported
WCDB Code:	W001
Description:	FORMALDYHYDE SOLUTIONS
CORb Sequence Number:	159650
Sequence Number:	3422881
Mixed Radioactive Flag:	False
Designation Code:	D
Reported Quantity:	20
Quantity Unit:	LB
Kilograms Quantity:	9.07200015
Density Number:	0
Density Quantity:	Not reported
Waste Managed Off Site:	Y
State Only Waste Code 1:	Not reported
State Only Waste Code 2:	Not reported
Report Managed On Site:	0
KG Managed On Site:	0
Generator Treatment Code:	Not reported
Permit By Rule Code:	Not reported
WCDE Residence Code:	Not reported
WCDH Origin Code:	1
WCDE On Site Code:	Not reported
WCDB Code:	W001
Description:	METHANOL, ACETONE
CORb Sequence Number:	159650
Sequence Number:	3422883
Mixed Radioactive Flag:	False
Designation Code:	D
Reported Quantity:	60
Quantity Unit:	LB

Map ID
Direction
Distance
Elevation

MAP FINDINGS

Site

Database(s)

EDR ID Number
EPA ID Number

PUYALLUP SCHOOL DIST 003 PUYALLUP SR HS (Continued)

1000149227

Kilograms Quantity:	27.2160004
Density Number:	0
Density Quantity:	Not reported
Waste Managed Off Site:	Y
State Only Waste Code 1:	WT02
State Only Waste Code 2:	Not reported
Report Managed On Site:	0
KG Managed On Site:	0
Generator Treatment Code:	Not reported
Permit By Rule Code:	Not reported
WCDE Residence Code:	Not reported
WCDH Origin Code:	1
WCDE On Site Code:	Not reported
WCDB Code:	W001
Description:	ZINC POWDER/ZINC DUST
CORb Sequence Number:	159650
Sequence Number:	3422983
Mixed Radioactive Flag:	False
Designation Code:	D
Reported Quantity:	10
Quantity Unit:	LB
Kilograms Quantity:	4.53600007
Density Number:	0
Density Quantity:	Not reported
Waste Managed Off Site:	Y
State Only Waste Code 1:	Not reported
State Only Waste Code 2:	Not reported
Report Managed On Site:	0
KG Managed On Site:	0
Generator Treatment Code:	Not reported
Permit By Rule Code:	Not reported
WCDE Residence Code:	Not reported
WCDH Origin Code:	1
WCDE On Site Code:	Not reported
WCDB Code:	W001
Description:	CORROSIVE LIQUID, BASIC, INORGANIC
CORb Sequence Number:	159650
Sequence Number:	3422969
Mixed Radioactive Flag:	False
Designation Code:	D
Reported Quantity:	25
Quantity Unit:	LB
Kilograms Quantity:	11.3400001
Density Number:	0
Density Quantity:	Not reported
Waste Managed Off Site:	Y
State Only Waste Code 1:	WT02
State Only Waste Code 2:	Not reported
Report Managed On Site:	0
KG Managed On Site:	0
Generator Treatment Code:	Not reported
Permit By Rule Code:	Not reported
WCDE Residence Code:	Not reported
WCDH Origin Code:	1

Map ID
Direction
Distance
Elevation

MAP FINDINGS

Site

Database(s)

EDR ID Number
EPA ID Number

PUYALLUP SCHOOL DIST 003 PUYALLUP SR HS (Continued)

1000149227

WCDE On Site Code:	Not reported
WCDB Code:	W001
Description:	CALCIUM
CORb Sequence Number:	159650
Sequence Number:	3422982
Mixed Radioactive Flag:	False
Designation Code:	D
Reported Quantity:	5
Quantity Unit:	LB
Kilograms Quantity:	2.26800003
Density Number:	0
Density Quantity:	Not reported
Waste Managed Off Site:	Y
State Only Waste Code 1:	Not reported
State Only Waste Code 2:	Not reported
Report Managed On Site:	0
KG Managed On Site:	0
Generator Treatment Code:	Not reported
Permit By Rule Code:	Not reported
WCDE Residence Code:	Not reported
WCDH Origin Code:	1
WCDE On Site Code:	Not reported
WCDB Code:	W113
Description:	LEAD, BARIUM
CORb Sequence Number:	159650
Sequence Number:	3423000
Mixed Radioactive Flag:	False
Designation Code:	D
Reported Quantity:	250
Quantity Unit:	LB
Kilograms Quantity:	113.400001
Density Number:	0
Density Quantity:	Not reported
Waste Managed Off Site:	Y
State Only Waste Code 1:	Not reported
State Only Waste Code 2:	Not reported
Report Managed On Site:	0
KG Managed On Site:	0
Generator Treatment Code:	Not reported
Permit By Rule Code:	Not reported
WCDE Residence Code:	Not reported
WCDH Origin Code:	1
WCDE On Site Code:	Not reported
WCDB Code:	W001
Description:	IRON POWDER
CORb Sequence Number:	159650
Sequence Number:	3422973
Mixed Radioactive Flag:	False
Designation Code:	D
Reported Quantity:	10
Quantity Unit:	LB
Kilograms Quantity:	4.53600007
Density Number:	0
Density Quantity:	Not reported

Map ID
Direction
Distance
Elevation

MAP FINDINGS

Site

Database(s)

EDR ID Number
EPA ID Number

PUYALLUP SCHOOL DIST 003 PUYALLUP SR HS (Continued)

1000149227

Waste Managed Off Site: Y
State Only Waste Code 1: Not reported
State Only Waste Code 2: Not reported
Report Managed On Site: 0
KG Managed On Site: 0
Generator Treatment Code: Not reported
Permit By Rule Code: Not reported
WCDE Residence Code: Not reported
WCDH Origin Code: 1
WCDE On Site Code: Not reported
WCDB Code: W002
Description: BARIUM, CHROMIUM, LEAD AND SILVER
CORb Sequence Number: 159650
Sequence Number: 3423048
Mixed Radioactive Flag: False
Designation Code: D
Reported Quantity: 20
Quantity Unit: LB
Kilograms Quantity: 9.07200015
Density Number: 0
Density Quantity: Not reported

Waste Managed Off Site: Y
State Only Waste Code 1: WT02
State Only Waste Code 2: Not reported
Report Managed On Site: 0
KG Managed On Site: 0
Generator Treatment Code: Not reported
Permit By Rule Code: Not reported
WCDE Residence Code: Not reported
WCDH Origin Code: 1
WCDE On Site Code: Not reported
WCDB Code: W001
Description: ALUMINUM POWDER, UNCOATED
CORb Sequence Number: 159650
Sequence Number: 3422977
Mixed Radioactive Flag: False
Designation Code: D
Reported Quantity: 6
Quantity Unit: LB
Kilograms Quantity: 2.72160004
Density Number: 0
Density Quantity: Not reported

Waste Managed Off Site: Y
State Only Waste Code 1: WT02
State Only Waste Code 2: Not reported
Report Managed On Site: 0
KG Managed On Site: 0
Generator Treatment Code: Not reported
Permit By Rule Code: Not reported
WCDE Residence Code: Not reported
WCDH Origin Code: 1
WCDE On Site Code: Not reported
WCDB Code: W001
Description: MAGNESIUM POWDER
CORb Sequence Number: 159650

Map ID
Direction
Distance
Elevation

MAP FINDINGS

Site

Database(s)

EDR ID Number
EPA ID Number

PUYALLUP SCHOOL DIST 003 PUYALLUP SR HS (Continued)

1000149227

Sequence Number: 3422979
Mixed Radioactive Flag: False
Designation Code: D
Reported Quantity: 6
Quantity Unit: LB
Kilograms Quantity: 2.72160004
Density Number: 0
Density Quantity: Not reported

Waste Managed Off Site: Y
State Only Waste Code 1: WT02
State Only Waste Code 2: Not reported
Report Managed On Site: 0
KG Managed On Site: 0
Generator Treatment Code: Not reported
Permit By Rule Code: Not reported
WCDE Residence Code: Not reported
WCDH Origin Code: 1
WCDE On Site Code: Not reported
WCDB Code: W001

Description: MAGNESIUM
CORb Sequence Number: 159650
Sequence Number: 3422980
Mixed Radioactive Flag: False
Designation Code: D
Reported Quantity: 6
Quantity Unit: LB
Kilograms Quantity: 2.72160004
Density Number: 0
Density Quantity: Not reported

Shipments Sent:

CORB Waste Sequence Number: 159650
Waste Sequence Number: 3422969
Sequence Number: 2011817
Shipment Date: 2016-08-22 00:00:00
Manifest Document ID: 009904170FLE
Reported Quantity: 25
Unit of Measure: LB
Kilograms Quantity: 11.3400001
Receiving EPAID: UTD981552177

Waste Sequence Number: 3422974
Sequence Number: 2011832
Shipment Date: 2016-08-22 00:00:00
Manifest Document ID: 009904170FLE
Reported Quantity: 5
Unit of Measure: LB
Kilograms Quantity: 2.26800003
Receiving EPAID: UTD981552177

Waste Sequence Number: 3422983
Sequence Number: 2011841
Shipment Date: 2016-08-22 00:00:00
Manifest Document ID: 009904170FLE
Reported Quantity: 5
Unit of Measure: LB

Map ID
Direction
Distance
Elevation

MAP FINDINGS

Site

Database(s)

EDR ID Number
EPA ID Number

PUYALLUP SCHOOL DIST 003 PUYALLUP SR HS (Continued)

1000149227

Kilograms Quantity:	2.26800003
Receiving EPAID:	UTD981552177
Waste Sequence Number:	3422982
Sequence Number:	2011840
Shipment Date:	2016-08-22 00:00:00
Mainfest Document ID:	009904170FLE
Reported Quantity:	5
Unit of Measure:	LB
Kilograms Quantity:	2.26800003
Receiving EPAID:	UTD981552177
Waste Sequence Number:	3422980
Sequence Number:	2044322
Shipment Date:	2016-08-22 00:00:00
Mainfest Document ID:	009904171FLE
Reported Quantity:	3
Unit of Measure:	LB
Kilograms Quantity:	1.36080002
Receiving EPAID:	UTD981552177
Waste Sequence Number:	3458910
Sequence Number:	2044346
Shipment Date:	2016-08-22 00:00:00
Mainfest Document ID:	009904171FLE
Reported Quantity:	5
Unit of Measure:	LB
Kilograms Quantity:	2.26800003
Receiving EPAID:	UTD981552177
Waste Sequence Number:	3422973
Sequence Number:	2011829
Shipment Date:	2016-08-22 00:00:00
Mainfest Document ID:	009904170FLE
Reported Quantity:	10
Unit of Measure:	LB
Kilograms Quantity:	4.53600007
Receiving EPAID:	UTD981552177
Waste Sequence Number:	3422933
Sequence Number:	2011777
Shipment Date:	2016-08-22 00:00:00
Mainfest Document ID:	009904170FLE
Reported Quantity:	3
Unit of Measure:	LB
Kilograms Quantity:	1.36080002
Receiving EPAID:	UTD981552177
Waste Sequence Number:	3422977
Sequence Number:	2011834
Shipment Date:	2016-08-22 00:00:00
Mainfest Document ID:	009904170FLE
Reported Quantity:	3
Unit of Measure:	LB
Kilograms Quantity:	1.36080002
Receiving EPAID:	UTD981552177

Map ID
Direction
Distance
Elevation

MAP FINDINGS

Site

Database(s)

EDR ID Number
EPA ID Number

PUYALLUP SCHOOL DIST 003 PUYALLUP SR HS (Continued)

1000149227

Waste Sequence Number: 3422967
Sequence Number: 2011813
Shipment Date: 2016-08-22 00:00:00
Manifest Document ID: 009904170FLE
Reported Quantity: 5
Unit of Measure: LB
Kilograms Quantity: 2.26800003
Receiving EPAID: UTD981552177

Waste Sequence Number: 3422971
Sequence Number: 2011818
Shipment Date: 2016-08-22 00:00:00
Manifest Document ID: 009904170FLE
Reported Quantity: 5
Unit of Measure: LB
Kilograms Quantity: 2.26800003
Receiving EPAID: UTD981552177

Waste Stream Off Site Mgmt:
Waste CORB Sequence Number: 159650
Waste Sequence Number: 3422977
Sequence Number: 930919
Received EPAID: UTD981552177
Managed Quantity: 6
Kilogram Quantity: 2.72160004
Recycled Percentage: 0
Waste Management System Code: H040

Waste Sequence Number: 3422979
Sequence Number: 930918
Received EPAID: UTD981552177
Managed Quantity: 6
Kilogram Quantity: 2.72160004
Recycled Percentage: 0
Waste Management System Code: H040

Waste Sequence Number: 3422969
Sequence Number: 915833
Received EPAID: UTD981552177
Managed Quantity: 25
Kilogram Quantity: 11.3400001
Recycled Percentage: 0
Waste Management System Code: H040

Waste Sequence Number: 3422881
Sequence Number: 915734
Received EPAID: UTD981552177
Managed Quantity: 20
Kilogram Quantity: 9.07200015
Recycled Percentage: 0
Waste Management System Code: H040

Waste Sequence Number: 3422883
Sequence Number: 915736
Received EPAID: UTD981552177
Managed Quantity: 60
Kilogram Quantity: 27.2160004

Map ID
Direction
Distance
Elevation

MAP FINDINGS

Site

Database(s)

EDR ID Number
EPA ID Number

PUYALLUP SCHOOL DIST 003 PUYALLUP SR HS (Continued)

1000149227

Recycled Percentage:	0
Waste Management System Code:	H040
Waste Sequence Number:	3422983
Sequence Number:	930916
Received EPAID:	UTD981552177
Managed Quantity:	10
Kilogram Quantity:	4.53600007
Recycled Percentage:	0
Waste Management System Code:	H040
Waste Sequence Number:	3422982
Sequence Number:	915851
Received EPAID:	UTD981552177
Managed Quantity:	5
Kilogram Quantity:	2.26800003
Recycled Percentage:	0
Waste Management System Code:	H040
Waste Sequence Number:	3423000
Sequence Number:	915854
Received EPAID:	UTD981552177
Managed Quantity:	250
Kilogram Quantity:	113.400001
Recycled Percentage:	0
Waste Management System Code:	H132
Waste Sequence Number:	3422973
Sequence Number:	915837
Received EPAID:	UTD981552177
Managed Quantity:	10
Kilogram Quantity:	4.53600007
Recycled Percentage:	0
Waste Management System Code:	H040
Waste Sequence Number:	3423048
Sequence Number:	915855
Received EPAID:	UTD981552177
Managed Quantity:	20
Kilogram Quantity:	9.07200015
Recycled Percentage:	0
Waste Management System Code:	H132
Waste Sequence Number:	3422980
Sequence Number:	930915
Received EPAID:	UTD981552177
Managed Quantity:	6
Kilogram Quantity:	2.72160004
Recycled Percentage:	0
Waste Management System Code:	H040
Waste Stream Comments:	
CORB Waste Sequence Number:	159650
Comments:	A-7 LEAD/BARIUM WASTE DERIVED FROM SCIENCE LAB CLEAN UP
Waste Sequence Number:	3423000
Sequence Number:	1

Map ID
Direction
Distance
Elevation

MAP FINDINGS

Site

Database(s)

EDR ID Number
EPA ID Number

PUYALLUP SCHOOL DIST 003 PUYALLUP SR HS (Continued)

1000149227

Comments:	A-7 SOLID DANGEROUS WASTE DERIVED FROM SCIENCE LAB CLEAN OUT.
Waste Sequence Number:	3423048
Sequence Number:	1
Comments:	WASTE GENERATED FROM HIGH SCHOOL LAB STORAGE ROOM CLEAN UP.
Waste Sequence Number:	3458910
Sequence Number:	1
Waste Stream EPA Code:	
CORB Waste Sequence Number:	159650
Waste Sequence Number:	3422980
Sequence Number:	8060854
WCDA Code:	D001
Waste Sequence Number:	3422980
Sequence Number:	8060855
WCDA Code:	D003
Waste Sequence Number:	3422982
Sequence Number:	7949769
WCDA Code:	D001
Waste Sequence Number:	3422982
Sequence Number:	7949770
WCDA Code:	D003
Waste Sequence Number:	3423000
Sequence Number:	7949903
WCDA Code:	D005
Waste Sequence Number:	3423000
Sequence Number:	7949904
WCDA Code:	D006
Waste Sequence Number:	3423000
Sequence Number:	7949905
WCDA Code:	D007
Waste Sequence Number:	3423000
Sequence Number:	7949906
WCDA Code:	D008
Waste Sequence Number:	3422881
Sequence Number:	7948365
WCDA Code:	D001
Waste Sequence Number:	3422883
Sequence Number:	7948414
WCDA Code:	D001
Waste Sequence Number:	3422883
Sequence Number:	7948413
WCDA Code:	F003
Waste Stream Source Code:	
CORB Waste Sequence Number:	159650

Map ID
Direction
Distance
Elevation

MAP FINDINGS

Site

Database(s)

EDR ID Number
EPA ID Number

PUYALLUP SCHOOL DIST 003 PUYALLUP SR HS (Continued)

1000149227

Waste Sequence Number: 3458910
Sequence Number: 1
WCDD Code: G39

Waste Sequence Number: 3423000
Sequence Number: 1
WCDD Code: G19

Waste Sequence Number: 3423048
Sequence Number: 1
WCDD Code: G19

Waste Sequence Number: 3422881
Sequence Number: 1
WCDD Code: G11

Waste Sequence Number: 3422883
Sequence Number: 1
WCDD Code: G11

Waste Sequence Number: 3422906
Sequence Number: 1
WCDD Code: G11

Waste Sequence Number: 3422908
Sequence Number: 1
WCDD Code: G11

Waste Sequence Number: 3422933
Sequence Number: 1
WCDD Code: G11

Waste Sequence Number: 3422967
Sequence Number: 1
WCDD Code: G11

Waste Sequence Number: 3422969
Sequence Number: 1
WCDD Code: G11

Waste Sequence Number: 3422971
Sequence Number: 1
WCDD Code: G11

Name: PUYALLUP SCHOOL DIST 003 PUYALLUP SR HS
Address: 105 7TH ST SW
City,State,Zip: PUYALLUP, WA 98371
Facility Address 2: Not reported
Facility ID: 75655734
EPA ID: WAD988467346
NAICS: 611110
State Waste Code Desc: Not reported
Federal Waste Code Desc: Not reported
Form Comm: Not reported
Data Year: 2015
Permit by Rule: False

Map ID
Direction
Distance
Elevation

MAP FINDINGS

Site

Database(s)

EDR ID Number
EPA ID Number

PUYALLUP SCHOOL DIST 003 PUYALLUP SR HS (Continued)

1000149227

Mailing Address 2:	302-2nd St SE
Treatment by Generator:	False
Mixed Radioactive Waste:	False
Importer of Hazardous Waste:	False
Immediate Recycler:	False
Treatment/Storage/Disposal/Recycling Facility:	False
Generator of Dangerous Fuel Waste:	False
Generator Marketing to Burner:	False
Other Marketers (i.e., blender, distributor, etc.):	False
Utility Boiler Burner:	False
Industry Boiler Burner:	False
Industrial Furnace:	False
Smelter Defferal:	False
Universal Waste:	Not reported
Off-Specification:	Not reported
LN Address 2:	Not reported
Tax Reg #:	600200040
Business Type:	Not reported
Mail Name:	Puyallup School Dist
Mailing Address:	PO Box 370
Mailing City,State,Zip:	PUYALLUP, WA 98372
Legal Organization Name:	Puyallup School Dist
Legal Organization Type:	District
Legal Contact:	Not reported
Legal Address:	PO Box 370
Legal Address 2:	Not reported
Legal City,State,Zip:	PUYALLUP, WA 98371-0156
Legal Phone Number:	(253)841-1301
Legal Effective Date:	04/26/1989
Land Organization Name:	Puyallup School Dist
Land Organization Type:	District
Land Contact:	Not reported
Land Address:	PO Box 370
Land City,State,Zip:	PUYALLUP, WA 98371-0156
Land Phone Number:	(253)841-1301
Operator Organization Name:	Puyallup School Dist
Operator Organization Type:	District
Operator:	Phillip Anderson
Operator Address:	PO Box 370
Operator Address 2:	Not reported
Operator City,State,Zip:	PUYALLUP, WA 98371-0156
Operator Phone Number:	(253)841-1301
Operator Effective Date:	09/18/1996
Site Contact:	Phillip Anderson
Site Contact Address:	Facilities
Contact City,State,Zip:	PUYALLUP, WA 98371
Site Contact Phone Number:	(253)841-8777
Site Contact Email:	anderspj@puyallup.k12.wa.us
Gen Status Code:	XQG
Monthly Generation:	False
Batch Generation:	False
One Time Generation:	False
Transport Own Waste:	False
Tranports Other Waste:	False
Recycler Onsite:	False
Transfer Facility:	False
Other Exemption:	Not reported

Map ID
Direction
Distance
Elevation

MAP FINDINGS

Site

Database(s)

EDR ID Number
EPA ID Number

PUYALLUP SCHOOL DIST 003 PUYALLUP SR HS (Continued)

1000149227

UW Battery Gen:	False
Used Oil Transporter:	False
Used Oil Transfer Facility:	False
Used Oil Processor:	False
Used Oil Refiner:	False
Used Oil Fuel Marketer Directs Shipments:	False
Used Oil Fuel Marketer Meets Specs:	False
Site Contact Address 2:	323 12th ST NW
SIC Code:	Not reported
CRK Number:	Not reported
Active:	Not reported
CAS Number:	Not reported
Chemical Name:	Not reported
EHS:	Not reported
EHS CAS Number:	Not reported
EHS Name:	Not reported
Name:	PUYALLUP SCHOOL DIST 003 PUYALLUP SR HS
Address:	105 7TH ST SW
City,State,Zip:	PUYALLUP, WA 98371
Facility Address 2:	Not reported
Facility ID:	75655734
EPA ID:	WAD988467346
NAICS:	611110
State Waste Code Desc:	Not reported
Federal Waste Code Desc:	Not reported
Form Comm:	Not reported
Data Year:	2014
Permit by Rule:	False
Mailing Address 2:	302-2nd St SE
Treatment by Generator:	False
Mixed Radioactive Waste:	False
Importer of Hazardous Waste:	False
Immediate Recycler:	False
Treatment/Storage/Disposal/Recycling Facility:	False
Generator of Dangerous Fuel Waste:	False
Generator Marketing to Burner:	False
Other Marketers (i.e., blender, distributor, etc.):	False
Utility Boiler Burner:	False
Industry Boiler Burner:	False
Industrial Furnace:	False
Smelter Defferal:	False
Universal Waste:	Not reported
Off-Specification:	Not reported
LN Address 2:	Not reported
Tax Reg #:	600200040
Business Type:	Not reported
Mail Name:	Puyallup School Dist
Mailing Address:	PO Box 370
Mailing City,State,Zip:	PUYALLUP, WA 98372
Legal Organization Name:	Puyallup School Dist
Legal Organization Type:	District
Legal Contact:	Not reported
Legal Address:	PO Box 370
Legal Address 2:	Not reported
Legal City,State,Zip:	PUYALLUP, WA 98371-0156
Legal Phone Number:	(253)841-1301

Map ID
Direction
Distance
Elevation

MAP FINDINGS

Site

Database(s)

EDR ID Number
EPA ID Number

PUYALLUP SCHOOL DIST 003 PUYALLUP SR HS (Continued)

1000149227

Legal Effective Date:	04/26/1989
Land Organization Name:	Puyallup School Dist
Land Organization Type:	District
Land Contact:	Not reported
Land Address:	PO Box 370
Land City,State,Zip:	PUYALLUP, WA 98371-0156
Land Phone Number:	(253)841-1301
Operator Organization Name:	Puyallup School Dist
Operator Organization Type:	District
Operator:	Phillip Anderson
Operator Address:	PO Box 370
Operator Address 2:	Not reported
Operator City,State,Zip:	PUYALLUP, WA 98371-0156
Operator Phone Number:	(253)841-1301
Operator Effective Date:	09/18/1996
Site Contact:	Phillip Anderson
Site Contact Address:	Facilities
Contact City,State,Zip:	PUYALLUP, WA 98371
Site Contact Phone Number:	(253)841-8777
Site Contact Email:	anderspj@puyallup.k12.wa.us
Gen Status Code:	XQG
Monthly Generation:	False
Batch Generation:	False
One Time Generation:	False
Transport Own Waste:	False
Tranports Other Waste:	False
Recycler Onsite:	False
Transfer Facility:	False
Other Exemption:	Not reported
UW Battery Gen:	False
Used Oil Transporter:	False
Used Oil Transfer Facility:	False
Used Oil Processor:	False
Used Oil Refiner:	False
Used Oil Fuel Marketer Directs Shipments:	False
Used Oil Fuel Marketer Meets Specs:	False
Site Contact Address 2:	323 12th ST NW
SIC Code:	Not reported
CRK Number:	Not reported
Active:	Not reported
CAS Number:	Not reported
Chemical Name:	Not reported
EHS:	Not reported
EHS CAS Number:	Not reported
EHS Name:	Not reported
Name:	PUYALLUP SCHOOL DIST 003 PUYALLUP SR HS
Address:	105 7TH ST SW
City,State,Zip:	PUYALLUP, WA 98371
Facility Address 2:	Not reported
Facility ID:	75655734
EPA ID:	WAD988467346
NAICS:	611110
State Waste Code Desc:	Not reported
Federal Waste Code Desc:	Not reported
Form Comm:	Not reported
Data Year:	2012

Map ID
Direction
Distance
Elevation

MAP FINDINGS

Site

Database(s)

EDR ID Number
EPA ID Number

PUYALLUP SCHOOL DIST 003 PUYALLUP SR HS (Continued)

1000149227

Permit by Rule:	False
Mailing Address 2:	302-2nd St SE
Treatment by Generator:	False
Mixed Radioactive Waste:	False
Importer of Hazardous Waste:	False
Immediate Recycler:	False
Treatment/Storage/Disposal/Recycling Facility:	False
Generator of Dangerous Fuel Waste:	False
Generator Marketing to Burner:	False
Other Marketers (i.e., blender, distributor, etc.):	False
Utility Boiler Burner:	False
Industry Boiler Burner:	False
Industrial Furnace:	False
Smelter Defferal:	False
Universal Waste:	Not reported
Off-Specification:	Not reported
LN Address 2:	Not reported
Tax Reg #:	600200040
Business Type:	Not reported
Mail Name:	Puyallup School Dist
Mailing Address:	PO Box 370
Mailing City,State,Zip:	PUYALLUP, WA 98372
Legal Organization Name:	Puyallup School Dist
Legal Organization Type:	District
Legal Contact:	Not reported
Legal Address:	PO Box 370
Legal Address 2:	Not reported
Legal City,State,Zip:	PUYALLUP, WA 98371-0156
Legal Phone Number:	(253)841-1301
Legal Effective Date:	04/26/1989
Land Organization Name:	Puyallup School Dist
Land Organization Type:	District
Land Contact:	Not reported
Land Address:	PO Box 370
Land City,State,Zip:	PUYALLUP, WA 98371-0156
Land Phone Number:	(253)841-1301
Operator Organization Name:	Puyallup School Dist
Operator Organization Type:	District
Operator:	Not reported
Operator Address:	PO Box 370
Operator Address 2:	Not reported
Operator City,State,Zip:	PUYALLUP, WA 98371-0156
Operator Phone Number:	(253)841-1301
Operator Effective Date:	09/18/1996
Site Contact:	Leonard H Cassman
Site Contact Address:	Facilities
Contact City,State,Zip:	PUYALLUP, WA 98371
Site Contact Phone Number:	(253)841-8777
Site Contact Email:	cassmlh@puyallup.k12.wa.us
Gen Status Code:	SQG
Monthly Generation:	False
Batch Generation:	True
One Time Generation:	False
Transport Own Waste:	False
Tranports Other Waste:	False
Recycler Onsite:	False
Transfer Facility:	False

Map ID
Direction
Distance
Elevation

MAP FINDINGS

Site

Database(s)

EDR ID Number
EPA ID Number

PUYALLUP SCHOOL DIST 003 PUYALLUP SR HS (Continued)

1000149227

Other Exemption:	Not reported
UW Battery Gen:	False
Used Oil Transporter:	False
Used Oil Transfer Facility:	False
Used Oil Processor:	False
Used Oil Refiner:	False
Used Oil Fuel Marketer Directs Shipments:	False
Used Oil Fuel Marketer Meets Specs:	False
Site Contact Address 2:	323 12th ST NW
SIC Code:	Not reported
CRK Number:	Not reported
Active:	Not reported
CAS Number:	Not reported
Chemical Name:	Not reported
EHS:	Not reported
EHS CAS Number:	Not reported
EHS Name:	Not reported
Name:	PUYALLUP SCHOOL DIST 003 PUYALLUP SR HS
Address:	105 7TH ST SW
City,State,Zip:	PUYALLUP, WA 98371
Facility Address 2:	Not reported
Facility ID:	75655734
EPA ID:	WAD988467346
NAICS:	611110
State Waste Code Desc:	Not reported
Federal Waste Code Desc:	Not reported
Form Comm:	Not reported
Data Year:	2010
Permit by Rule:	False
Mailing Address 2:	302-2nd St SE
Treatment by Generator:	False
Mixed Radioactive Waste:	False
Importer of Hazardous Waste:	False
Immediate Recycler:	False
Treatment/Storage/Disposal/Recycling Facility:	False
Generator of Dangerous Fuel Waste:	False
Generator Marketing to Burner:	False
Other Marketers (i.e., blender, distributor, etc.):	False
Utility Boiler Burner:	False
Industry Boiler Burner:	False
Industrial Furnace:	False
Smelter Defferal:	False
Universal Waste:	Not reported
Off-Specification:	Not reported
LN Address 2:	Not reported
Tax Reg #:	600200040
Business Type:	Not reported
Mail Name:	Puyallup School Dist
Mailing Address:	PO Box 370
Mailing City,State,Zip:	PUYALLUP, WA 98372
Legal Organization Name:	Puyallup School Dist
Legal Organization Type:	District
Legal Contact:	Not reported
Legal Address:	PO Box 370
Legal Address 2:	Not reported
Legal City,State,Zip:	PUYALLUP, WA 98371-0156

Map ID
 Direction
 Distance
 Elevation

MAP FINDINGS

Site

Database(s)

EDR ID Number
 EPA ID Number

PUYALLUP SCHOOL DIST 003 PUYALLUP SR HS (Continued)

1000149227

Legal Phone Number:	(253)841-1301
Legal Effective Date:	04/26/1989
Land Organization Name:	Puyallup School Dist
Land Organization Type:	District
Land Contact:	Not reported
Land Address:	PO Box 370
Land City,State,Zip:	PUYALLUP, WA 98371-0156
Land Phone Number:	(253)841-1301
Operator Organization Name:	Puyallup School Dist
Operator Organization Type:	District
Operator:	Not reported
Operator Address:	PO Box 370
Operator Address 2:	Not reported
Operator City,State,Zip:	PUYALLUP, WA 98371-0156
Operator Phone Number:	(253)841-1301
Operator Effective Date:	09/18/1996
Site Contact:	Bruce A Thomas
Site Contact Address:	PO Box 370
Contact City,State,Zip:	PUYALLUP, WA 98372
Site Contact Phone Number:	(253)841-8763
Site Contact Email:	thomasba@puyallup.k12.wa.us
Gen Status Code:	SQG
Monthly Generation:	True
Batch Generation:	False
One Time Generation:	False
Transport Own Waste:	False
Tranports Other Waste:	False
Recycler Onsite:	False
Transfer Facility:	False
Other Exemption:	Not reported
UW Battery Gen:	False
Used Oil Transporter:	False
Used Oil Transfer Facility:	False
Used Oil Processor:	False
Used Oil Refiner:	False
Used Oil Fuel Marketer Directs Shipments:	False
Used Oil Fuel Marketer Meets Specs:	False
Site Contact Address 2:	302-2nd St SE
SIC Code:	Not reported
CRK Number:	Not reported
Active:	Not reported
CAS Number:	Not reported
Chemical Name:	Not reported
EHS:	Not reported
EHS CAS Number:	Not reported
EHS Name:	Not reported
Name:	PUYALLUP SCHOOL DIST 003 PUYALLUP SR HS
Address:	105 7TH ST SW
City,State,Zip:	PUYALLUP, WA 98371
Facility Address 2:	Not reported
Facility ID:	75655734
EPA ID:	WAD988467346
NAICS:	611110
State Waste Code Desc:	Not reported
Federal Waste Code Desc:	Not reported
Form Comm:	Not reported

Map ID
Direction
Distance
Elevation

MAP FINDINGS

Site

Database(s)

EDR ID Number
EPA ID Number

PUYALLUP SCHOOL DIST 003 PUYALLUP SR HS (Continued)

1000149227

Data Year:	2009
Permit by Rule:	False
Mailing Address 2:	Not reported
Treatment by Generator:	False
Mixed Radioactive Waste:	False
Importer of Hazardous Waste:	False
Immediate Recycler:	False
Treatment/Storage/Disposal/Recycling Facility:	False
Generator of Dangerous Fuel Waste:	False
Generator Marketing to Burner:	False
Other Marketers (i.e., blender, distributor, etc.):	False
Utility Boiler Burner:	False
Industry Boiler Burner:	False
Industrial Furnace:	False
Smelter Defferal:	False
Universal Waste:	Not reported
Off-Specification:	Not reported
LN Address 2:	Not reported
Tax Reg #:	600200040
Business Type:	Not reported
Mail Name:	Puyallup School Dist
Mailing Address:	501 7th Ave. SE
Mailing City,State,Zip:	PUYALLUP, WA 98372
Legal Organization Name:	Puyallup School Dist
Legal Organization Type:	District
Legal Contact:	Not reported
Legal Address:	PO Box 370
Legal Address 2:	Not reported
Legal City,State,Zip:	PUYALLUP, WA 98371-0156
Legal Phone Number:	(253)841-1301
Legal Effective Date:	04/26/1989
Land Organization Name:	Puyallup School Dist
Land Organization Type:	District
Land Contact:	Not reported
Land Address:	PO Box 370
Land City,State,Zip:	PUYALLUP, WA 98371-0156
Land Phone Number:	(253)841-1301
Operator Organization Name:	Puyallup School Dist
Operator Organization Type:	District
Operator:	Not reported
Operator Address:	PO Box 370
Operator Address 2:	Not reported
Operator City,State,Zip:	PUYALLUP, WA 98371-0156
Operator Phone Number:	(253)841-1301
Operator Effective Date:	09/18/1996
Site Contact:	Bruce A Thomas
Site Contact Address:	501 7th Ave. SE
Contact City,State,Zip:	PUYALLUP, WA 98372
Site Contact Phone Number:	(253)841-8763
Site Contact Email:	thomasba@puyallup.k12.wa.us
Gen Status Code:	SQG
Monthly Generation:	True
Batch Generation:	False
One Time Generation:	False
Transport Own Waste:	False
Tranports Other Waste:	False
Recycler Onsite:	False

Map ID
Direction
Distance
Elevation

MAP FINDINGS

Site

Database(s)

EDR ID Number
EPA ID Number

PUYALLUP SCHOOL DIST 003 PUYALLUP SR HS (Continued)

1000149227

Transfer Facility:	False
Other Exemption:	Not reported
UW Battery Gen:	False
Used Oil Transporter:	False
Used Oil Transfer Facility:	False
Used Oil Processor:	False
Used Oil Refiner:	False
Used Oil Fuel Marketer Directs Shipments:	False
Used Oil Fuel Marketer Meets Specs:	False
Site Contact Address 2:	Not reported
SIC Code:	Not reported
CRK Number:	Not reported
Active:	Not reported
CAS Number:	Not reported
Chemical Name:	Not reported
EHS:	Not reported
EHS CAS Number:	Not reported
EHS Name:	Not reported
Name:	PUYALLUP SCHOOL DIST 003 PUYALLUP SR HS
Address:	105 7TH ST SW
City,State,Zip:	PUYALLUP, WA 98371
Facility Address 2:	Not reported
Facility ID:	75655734
EPA ID:	WAD988467346
NAICS:	611110
State Waste Code Desc:	Not reported
Federal Waste Code Desc:	Not reported
Form Comm:	Not reported
Data Year:	2009
Permit by Rule:	False
Mailing Address 2:	Not reported
Treatment by Generator:	False
Mixed Radioactive Waste:	False
Importer of Hazardous Waste:	False
Immediate Recycler:	False
Treatment/Storage/Disposal/Recycling Facility:	False
Generator of Dangerous Fuel Waste:	False
Generator Marketing to Burner:	False
Other Marketers (i.e., blender, distributor, etc.):	False
Utility Boiler Burner:	False
Industry Boiler Burner:	False
Industrial Furnace:	False
Smelter Defferal:	False
Universal Waste:	Not reported
Off-Specification:	Not reported
LN Address 2:	Not reported
Tax Reg #:	600200040
Business Type:	Not reported
Mail Name:	Puyallup School Dist
Mailing Address:	501 7th Ave. SE
Mailing City,State,Zip:	PUYALLUP, WA 98372
Legal Organization Name:	Puyallup School Dist
Legal Organization Type:	District
Legal Contact:	Not reported
Legal Address:	PO Box 370
Legal Address 2:	Not reported

Map ID
Direction
Distance
Elevation

MAP FINDINGS

Site

Database(s)

EDR ID Number
EPA ID Number

PUYALLUP SCHOOL DIST 003 PUYALLUP SR HS (Continued)

1000149227

Legal City,State,Zip: PUYALLUP, WA 98371-0156
Legal Phone Number: (253)841-1301
Legal Effective Date: 04/26/1989
Land Organization Name: Puyallup School Dist
Land Organization Type: District
Land Contact: Not reported
Land Address: PO Box 370
Land City,State,Zip: PUYALLUP, WA 98371-0156
Land Phone Number: (253)841-1301
Operator Organization Name: Puyallup School Dist
Operator Organization Type: District
Operator: Not reported
Operator Address: PO Box 370
Operator Address 2: Not reported
Operator City,State,Zip: PUYALLUP, WA 98371-0156
Operator Phone Number: (253)841-1301
Operator Effective Date: 09/18/1996
Site Contact: Bruce A Thomas
Site Contact Address: 501 7th Ave. SE
Contact City,State,Zip: PUYALLUP, WA 98372
Site Contact Phone Number: (253)841-8763
Site Contact Email: thomasba@puyallup.k12.wa.us
Gen Status Code: SQG
Monthly Generation: True
Batch Generation: False
One Time Generation: False
Transport Own Waste: False
Tranports Other Waste: False
Recycler Onsite: False
Transfer Facility: False
Other Exemption: Not reported
UW Battery Gen: False
Used Oil Transporter: False
Used Oil Transfer Facility: False
Used Oil Processor: False
Used Oil Refiner: False
Used Oil Fuel Marketer Directs Shipments: False
Used Oil Fuel Marketer Meets Specs: False
Site Contact Address 2: Not reported
SIC Code: Not reported
CRK Number: Not reported
Active: Not reported
CAS Number: Not reported
Chemical Name: Not reported
EHS: Not reported
EHS CAS Number: Not reported
EHS Name: Not reported

Name: PUYALLUP SCHOOL DIST 003 PUYALLUP SR HS
Address: 105 7TH ST SW
City,State,Zip: PUYALLUP, WA 98371
Facility Address 2: Not reported
Facility ID: 75655734
EPA ID: WAD988467346
NAICS: 61111
State Waste Code Desc: Not reported
Federal Waste Code Desc: Not reported

Map ID
Direction
Distance
Elevation

MAP FINDINGS

Site

Database(s)

EDR ID Number
EPA ID Number

PUYALLUP SCHOOL DIST 003 PUYALLUP SR HS (Continued)

1000149227

Form Comm:	Not reported
Data Year:	2008
Permit by Rule:	False
Mailing Address 2:	Not reported
Treatment by Generator:	False
Mixed Radioactive Waste:	False
Importer of Hazardous Waste:	False
Immediate Recycler:	False
Treatment/Storage/Disposal/Recycling Facility:	False
Generator of Dangerous Fuel Waste:	False
Generator Marketing to Burner:	False
Other Marketers (i.e., blender, distributor, etc.):	False
Utility Boiler Burner:	False
Industry Boiler Burner:	False
Industrial Furnace:	False
Smelter Defferal:	False
Universal Waste:	Not reported
Off-Specification:	Not reported
LN Address 2:	Not reported
Tax Reg #:	600200040
Business Type:	Not reported
Mail Name:	Puyallup School Dist
Mailing Address:	323 12th Street NW
Mailing City,State,Zip:	PUYALLUP, WA 98371
Legal Organization Name:	Puyallup School Dist
Legal Organization Type:	District
Legal Contact:	Not reported
Legal Address:	PO Box 370
Legal Address 2:	Not reported
Legal City,State,Zip:	PUYALLUP, WA 98371-0156
Legal Phone Number:	(253)841-1301
Legal Effective Date:	04/26/1989
Land Organization Name:	Puyallup School Dist
Land Organization Type:	District
Land Contact:	Not reported
Land Address:	PO Box 370
Land City,State,Zip:	PUYALLUP, WA 98371-0156
Land Phone Number:	(253)841-1301
Operator Organization Name:	Puyallup School Dist
Operator Organization Type:	District
Operator:	Not reported
Operator Address:	PO Box 370
Operator Address 2:	Not reported
Operator City,State,Zip:	PUYALLUP, WA 98371-0156
Operator Phone Number:	(253)841-1301
Operator Effective Date:	09/18/1996
Site Contact:	Bruce A Thomas
Site Contact Address:	501 7th Ave. SE
Contact City,State,Zip:	PUYALLUP, WA 98372
Site Contact Phone Number:	(253)841-8763
Site Contact Email:	thomasba@puyallup.k12.wa.us
Gen Status Code:	SQG
Monthly Generation:	False
Batch Generation:	False
One Time Generation:	False
Transport Own Waste:	False
Tranports Other Waste:	False

Map ID
 Direction
 Distance
 Elevation

MAP FINDINGS

Site

Database(s)

EDR ID Number
 EPA ID Number

PUYALLUP SCHOOL DIST 003 PUYALLUP SR HS (Continued)

1000149227

Recycler Onsite:	False
Transfer Facility:	False
Other Exemption:	Not reported
UW Battery Gen:	False
Used Oil Transporter:	False
Used Oil Transfer Facility:	False
Used Oil Processor:	False
Used Oil Refiner:	False
Used Oil Fuel Marketer Directs Shipments:	False
Used Oil Fuel Marketer Meets Specs:	False
Site Contact Address 2:	Not reported
SIC Code:	Not reported
CRK Number:	Not reported
Active:	Not reported
CAS Number:	Not reported
Chemical Name:	Not reported
EHS:	Not reported
EHS CAS Number:	Not reported
EHS Name:	Not reported

[Click this hyperlink](#) while viewing on your computer to access
 1 additional WA MANIFEST: record(s) in the EDR Site Report.

**H31
 WNW
 1/8-1/4
 0.147 mi.
 777 ft.**

**PUYALLUP SCHOOL DIST 003 PUYALLUP SR HS
 105 7TH ST SW
 PUYALLUP, WA 98371
 Site 2 of 2 in cluster H**

**ALLSITES S110039202
 ASBESTOS N/A
 MANIFEST**

**Relative:
 Lower
 Actual:
 45 ft.**

ALLSITES:	
Name:	PUYALLUP HIGH SCHOOL E CAMPUS PH 1
Facility Id:	11606
Interaction:	85490
Interaction 1:	I
Interaction 2:	CONSTSWGP
Ecology Program:	WATQUAL
Program Data:	PARIS
Facility Alt.:	PUYALLUP HIGH SCHOOL E CAMPUS PH 1
Program ID:	WAR010637
Date Interaction:	2008-06-02 00:00:00
Date Interaction 3:	Construction SW GP
Latitude:	47.190594400999998
Longitude:	-122.30198520899999

Name:	PUYALLUP SCHOOL DIST 003 PUYALLUP SR HS
Facility Id:	75655734
Interaction:	62967
Interaction 1:	I
Interaction 2:	HWG
Ecology Program:	HAZWASTE
Program Data:	TURBOWASTE
Facility Alt.:	Not reported
Program ID:	WAD988467346
Date Interaction:	1989-05-04 00:00:00
Date Interaction 3:	Hazardous Waste Generator

Map ID
Direction
Distance
Elevation

MAP FINDINGS

Site

Database(s)

EDR ID Number
EPA ID Number

PUYALLUP SCHOOL DIST 003 PUYALLUP SR HS (Continued)

S110039202

Latitude: 47.190424401000001
Longitude: -122.302015209

Interaction: 62968
Interaction 1: I
Interaction 2: HWOTHER
Ecology Program: HAZWASTE
Program Data: TURBOWASTE
Facility Alt.: Not reported
Program ID: WAD988467346
Date Interaction: 2004-12-31 00:00:00
Date Interaction 3: Haz Waste Management Acti
Latitude: 47.190424401000001
Longitude: -122.302015209

Interaction: 62966
Interaction 1: A
Interaction 2: TIER2
Ecology Program: HAZWASTE
Program Data: EPCRA
Facility Alt.: Not reported
Program ID: WAD988467346
Date Interaction: 1989-01-01 00:00:00
Date Interaction 3: Emergency/Haz Chem Rpt TI
Latitude: 47.190424401000001
Longitude: -122.302015209

Interaction: 62969
Interaction 1: I
Interaction 2: HWG
Ecology Program: HAZWASTE
Program Data: TURBOWASTE
Facility Alt.: Puyallup School Dist 003 Puyallup Sr HS
Program ID: WAD988467346
Date Interaction: 2005-12-31 00:00:00
Date Interaction 3: Hazardous Waste Generator
Latitude: 47.190424401000001
Longitude: -122.302015209

Interaction: 107539
Interaction 1: I
Interaction 2: HWOTHER
Ecology Program: HAZWASTE
Program Data: TURBOWASTE
Facility Alt.: Puyallup School Dist 003 Puyallup Sr HS
Program ID: WAD988467346
Date Interaction: 2014-02-14 00:00:00
Date Interaction 3: Haz Waste Management Acti
Latitude: 47.190424401000001
Longitude: -122.302015209

Interaction: 122752

Map ID
Direction
Distance
Elevation

MAP FINDINGS

Site

Database(s)

EDR ID Number
EPA ID Number

PUYALLUP SCHOOL DIST 003 PUYALLUP SR HS (Continued)

S110039202

Interaction 1: A
Interaction 2: HWG
Ecology Program: HAZWASTE
Program Data: TURBOWASTE
Facility Alt.: Puyallup School Dist 003 Puyallup Sr HS
Program ID: WAD988467346
Date Interaction: 2016-12-31 00:00:00
Date Interaction 3: Hazardous Waste Generator
Latitude: 47.190424401000001
Longitude: -122.302015209

ASBESTOS:

Name: Not reported
Address: 105 7TH ST SW LIBRARY/SCIENCE BLDG.
City,State,Zip: PUYALLUP, WA 98371
Facility Type: High School
Parent ID: 131157
Form ID: 131250##1210Therm867661
Notice Date: 08/22/2016
Start Date: 08/20/2016
Completion Date: 08/22/2016
Initial: Not reported
Amended: 1
On Hold: Not reported
Off Hold: 1
Emergency: Not reported
Site Hours Start: 7:00 a.m.
Site Hours End: 10:30 a.m.
Sunday: 1
Monday: 1
Tuesday: Not reported
Wednesday: Not reported
Thursday: Not reported
Friday: Not reported
Saturday: 1
Contractor ID: Not reported
Phone: 253-984-1818
Job Site CAS: Billy Witham/Doug Walters
Project Form Email: debif@ttnw-inc.com
Property Owner Name: Puyallup School District
Property Owner Agent: Mario Casello
Property Owner Company: Thermatech Northwest Inc (ABCN00001210)
Property Owner Address: PO Box 370
Property Owner City: Puyallup
Property Owner State: WA
Property Owner Zip4: 98371
Property Owner Phone: 253-841-1301
Job Site Room: Library/Science Bldg.
Facility Age: Not Given
Facility Size: Not Given
Facility Remodel: Not reported
Facility Demo: Not reported
Facility Repair: 1
Facility Maint: Not reported
Removed: 1
Encapsulated: Not reported

Map ID
Direction
Distance
Elevation

MAP FINDINGS

Site

Database(s)

EDR ID Number
EPA ID Number

PUYALLUP SCHOOL DIST 003 PUYALLUP SR HS (Continued)

S110039202

Quantity Sq Ft:	600
Fireproofing:	Not reported
Popcorn Ceiling:	Not reported
CAB:	Not reported
Sheet Vinyl:	Not reported
Asbestos Paper:	Not reported
Boiler Insulation:	Not reported
Duct Paper:	Not reported
VAT:	1
Roofing:	Not reported
Sq Ft Other:	1
Sq Ft Other Text:	Associated mastic
Quantity Lin Ft:	Not reported
Mag Pipe Insulation:	Not reported
Air Cell Pipe Insulation:	Not reported
Ducting Insulation:	Not reported
Cement Asbestos Pipe:	Not reported
Mudded Pipe Insulation:	Not reported
Duct Tape:	Not reported
Lin Ft Other1:	Not reported
Lin Ft Other1 Text:	Not reported
Lin Ft Other2:	Not reported
Lin Ft Other2 Text:	Not reported
Indoors:	1
Outdoors:	Not reported
Neg Pres Enclosure:	Not reported
Glove Bag:	Not reported
Mini Enclosure:	Not reported
Critical Barriers:	1
Wrap And Cut:	Not reported
Wet Methods:	1
HEPA Vacuum:	1
MANUALMETHODS :	1
Other CM1:	Not reported
Other CM1 Text:	Not reported
Other CM2:	Not reported
Other CM2 Text:	Not reported
Half Mask APR:	1
Full Face APR:	Not reported
PAPR:	Not reported
Type C Continuous:	Not reported
Type C Pressure:	Not reported
Other Resp Pro:	Not reported
Other Resp Pro Text:	Not reported
Comments:	OFF HOLD as of Monday 8-22 at 1040am-the project was completed.
Date Time Submitted:	2016-08-22 10:37:52
Submitter IP Address:	75.151.101.37
Region:	3
UBI:	601725020
Notice type:	Initial
Project Type:	Other Square Footage, Vinyl Asbestos Tile
Supervisor:	Billy Witham/Doug Walters ()
Supervisor Phone:	Not reported
Certificate Status:	ACTIVE
Name:	Not reported
Address:	105 7TH ST SW LIBRARY/SCIENCE BLDG.

Map ID
Direction
Distance
Elevation

MAP FINDINGS

Site

Database(s)

EDR ID Number
EPA ID Number

PUYALLUP SCHOOL DIST 003 PUYALLUP SR HS (Continued)

S110039202

City,State,Zip:	PUYALLUP, WA 98371
Facility Type:	High School
Parent ID:	131157
Form ID:	131228##1210Therm849898
Notice Date:	08/22/2016
Start Date:	08/20/2016
Completion Date:	08/22/2016
Initial:	Not reported
Amended:	1
On Hold:	1
Off Hold:	Not reported
Emergency:	Not reported
Site Hours Start:	7:00 a.m.
Site Hours End:	3:30 p.m.
Sunday:	1
Monday:	1
Tuesday:	Not reported
Wednesday:	Not reported
Thursday:	Not reported
Friday:	Not reported
Saturday:	1
Contractor ID:	Not reported
Phone:	253-984-1818
Job Site CAS:	Billy Witham/Doug Walters
Project Form Email:	debif@ttnw-inc.com
Property Owner Name:	Puyallup School District
Property Owner Agent:	Mario Casello
Property Owner Company:	Thermatech Northwest Inc (ABCN00001210)
Property Owner Address:	PO Box 370
Property Owner City:	Puyallup
Property Owner State:	WA
Property Owner Zip4:	98371
Property Owner Phone:	253-841-1301
Job Site Room:	Library/Science Bldg.
Facility Age:	Not Given
Facility Size:	Not Given
Facility Remodel:	Not reported
Facility Demo:	Not reported
Facility Repair:	1
Facility Maint:	Not reported
Removed:	1
Encapsulated:	Not reported
Quantity Sq Ft:	600
Fireproofing:	Not reported
Popcorn Ceiling:	Not reported
CAB:	Not reported
Sheet Vinyl:	Not reported
Asbestos Paper:	Not reported
Boiler Insulation:	Not reported
Duct Paper:	Not reported
VAT:	1
Roofing:	Not reported
Sq Ft Other:	1
Sq Ft Other Text:	Associated mastic
Quantity Lin Ft:	Not reported
Mag Pipe Insulation:	Not reported
Air Cell Pipe Insulation:	Not reported

Map ID
Direction
Distance
Elevation

MAP FINDINGS

Site

Database(s)

EDR ID Number
EPA ID Number

PUYALLUP SCHOOL DIST 003 PUYALLUP SR HS (Continued)

S110039202

Ducting Insulation:	Not reported
Cement Asbestos Pipe:	Not reported
Mudded Pipe Insulation:	Not reported
Duct Tape:	Not reported
Lin Ft Other1:	Not reported
Lin Ft Other1 Text:	Not reported
Lin Ft Other2:	Not reported
Lin Ft Other2 Text:	Not reported
Indoors:	1
Outdoors:	Not reported
Neg Pres Enclosure:	Not reported
Glove Bag:	Not reported
Mini Enclosure:	Not reported
Critical Barriers:	1
Wrap And Cut:	Not reported
Wet Methods:	1
HEPA Vacuum:	1
MANUALMETHODS :	1
Other CM1:	Not reported
Other CM1 Text:	Not reported
Other CM2:	Not reported
Other CM2 Text:	Not reported
Half Mask APR:	1
Full Face APR:	Not reported
PAPR:	Not reported
Type C Continuous:	Not reported
Type C Pressure:	Not reported
Other Resp Pro:	Not reported
Other Resp Pro Text:	Not reported
Comments:	ON HOLD Monday 8-22-16 at 8am
Date Time Submitted:	2016-08-22 08:04:30
Submitter IP Address:	75.151.101.37
Region:	3
UBI:	601725020
Notice type:	Initial
Project Type:	Other Square Footage, Vinyl Asbestos Tile
Supervisor:	Billy Witham/Doug Walters ()
Supervisor Phone:	Not reported
Certificate Status:	ACTIVE
Name:	Not reported
Address:	105 7TH ST SW LIBRARY/SCIENCE BLDG.
City,State,Zip:	PUYALLUP, WA 98371
Facility Type:	High School
Parent ID:	0
Form ID:	131157##1210Therm751368
Notice Date:	08/19/2016
Start Date:	08/20/2016
Completion Date:	08/22/2016
Initial:	1
Amended:	Not reported
On Hold:	Not reported
Off Hold:	Not reported
Emergency:	Not reported
Site Hours Start:	7:00 a.m.
Site Hours End:	3:30 p.m.
Sunday:	1

Map ID
Direction
Distance
Elevation

MAP FINDINGS

Site

Database(s)

EDR ID Number
EPA ID Number

PUYALLUP SCHOOL DIST 003 PUYALLUP SR HS (Continued)

S110039202

Monday:	1
Tuesday:	Not reported
Wednesday:	Not reported
Thursday:	Not reported
Friday:	Not reported
Saturday:	1
Contractor ID:	Not reported
Phone:	253-984-1818
Job Site CAS:	Billy Witham/Doug Walters
Project Form Email:	debif@ttnw-inc.com
Property Owner Name:	Puyallup School District
Property Owner Agent:	Mario Casello
Property Owner Company:	Thermatech Northwest Inc (ABCN00001210)
Property Owner Address:	PO Box 370
Property Owner City:	Puyallup
Property Owner State:	WA
Property Owner Zip4:	98371
Property Owner Phone:	253-841-1301
Job Site Room:	Library/Science Bldg.
Facility Age:	Not Given
Facility Size:	Not Given
Facility Remodel:	Not reported
Facility Demo:	Not reported
Facility Repair:	1
Facility Maint:	Not reported
Removed:	1
Encapsulated:	Not reported
Quantity Sq Ft:	600
Fireproofing:	Not reported
Popcorn Ceiling:	Not reported
CAB:	Not reported
Sheet Vinyl:	Not reported
Asbestos Paper:	Not reported
Boiler Insulation:	Not reported
Duct Paper:	Not reported
VAT:	1
Roofing:	Not reported
Sq Ft Other:	1
Sq Ft Other Text:	Associated mastic
Quantity Lin Ft:	Not reported
Mag Pipe Insulation:	Not reported
Air Cell Pipe Insulation:	Not reported
Ducting Insulation:	Not reported
Cement Asbestos Pipe:	Not reported
Mudded Pipe Insulation:	Not reported
Duct Tape:	Not reported
Lin Ft Other1:	Not reported
Lin Ft Other1 Text:	Not reported
Lin Ft Other2:	Not reported
Lin Ft Other2 Text:	Not reported
Indoors:	1
Outdoors:	Not reported
Neg Pres Enclosure:	Not reported
Glove Bag:	Not reported
Mini Enclosure:	Not reported
Critical Barriers:	1
Wrap And Cut:	Not reported

Map ID
Direction
Distance
Elevation

MAP FINDINGS

Site

Database(s)

EDR ID Number
EPA ID Number

PUYALLUP SCHOOL DIST 003 PUYALLUP SR HS (Continued)

S110039202

Wet Methods: 1
HEPA Vacuum: 1
MANUALMETHODS : 1
Other CM1: Not reported
Other CM1 Text: Not reported
Other CM2: Not reported
Other CM2 Text: Not reported
Half Mask APR: 1
Full Face APR: Not reported
PAPR: Not reported
Type C Continuous: Not reported
Type C Pressure: Not reported
Other Resp Pro: Not reported
Other Resp Pro Text: Not reported
Comments: 10-day waiver granted by Ed Guy, Region 3, due to sewer issues. Thank you.
Date Time Submitted: 2016-08-19 09:00:55
Submitter IP Address: 75.151.101.37
Region: 3
UBI: 601725020
Notice type: Initial
Project Type: Other Square Footage, Vinyl Asbestos Tile
Supervisor: Billy Witham/Doug Walters ()
Supervisor Phone: Not reported
Certificate Status: ACTIVE

Name: Not reported
Address: 105 7TH STREET SW
City,State,Zip: PUYALLUP, WA
Facility Type: Not reported
Parent ID: Not reported
Form ID: 21615##1376Speci695493
Notice Date: 07/28/2008
Start Date: 06/18/2009
Completion Date: 08/22/2009
Initial: Not reported
Amended: Not reported
On Hold: Not reported
Off Hold: Not reported
Emergency: Not reported
Site Hours Start: Not reported
Site Hours End: Not reported
Sunday: Not reported
Monday: Not reported
Tuesday: Not reported
Wednesday: Not reported
Thursday: Not reported
Friday: Not reported
Saturday: Not reported
Contractor ID: Not reported
Phone: Not reported
Job Site CAS: Not reported
Project Form Email: Not reported
Property Owner Name: Not reported
Property Owner Agent: Not reported
Property Owner Company: Specialty Enviromental (ABCN00001376)
Property Owner Address: Not reported

Map ID
Direction
Distance
Elevation

MAP FINDINGS

Site

Database(s)

EDR ID Number
EPA ID Number

PUYALLUP SCHOOL DIST 003 PUYALLUP SR HS (Continued)

S110039202

Property Owner City:	Not reported
Property Owner State:	Not reported
Property Owner Zip4:	Not reported
Property Owner Phone:	Not reported
Job Site Room:	Not reported
Facility Age:	Not reported
Facility Size:	Not reported
Facility Remodel:	Not reported
Facility Demo:	Not reported
Facility Repair:	Not reported
Facility Maint:	Not reported
Removed:	Not reported
Encapsulated:	Not reported
Quantity Sq Ft:	Not reported
Fireproofing:	Not reported
Popcorn Ceiling:	Not reported
CAB:	Not reported
Sheet Vinyl:	Not reported
Asbestos Paper:	Not reported
Boiler Insulation:	Not reported
Duct Paper:	Not reported
VAT:	Not reported
Roofing:	Not reported
Sq Ft Other:	Not reported
Sq Ft Other Text:	Not reported
Quantity Lin Ft:	Not reported
Mag Pipe Insulation:	Not reported
Air Cell Pipe Insulation:	Not reported
Ducting Insulation:	Not reported
Cement Asbestos Pipe:	Not reported
Mudded Pipe Insulation:	Not reported
Duct Tape:	Not reported
Lin Ft Other1:	Not reported
Lin Ft Other1 Text:	Not reported
Lin Ft Other2:	Not reported
Lin Ft Other2 Text:	Not reported
Indoors:	Not reported
Outdoors:	Not reported
Neg Pres Enclosure:	Not reported
Glove Bag:	Not reported
Mini Enclosure:	Not reported
Critical Barriers:	Not reported
Wrap And Cut:	Not reported
Wet Methods:	Not reported
HEPA Vacuum:	Not reported
MANUALMETHODS :	Not reported
Other CM1:	Not reported
Other CM1 Text:	Not reported
Other CM2:	Not reported
Other CM2 Text:	Not reported
Half Mask APR:	Not reported
Full Face APR:	Not reported
PAPR:	Not reported
Type C Continuous:	Not reported
Type C Pressure:	Not reported
Other Resp Pro:	Not reported
Other Resp Pro Text:	Not reported

Map ID
Direction
Distance
Elevation

MAP FINDINGS

Site

Database(s)

EDR ID Number
EPA ID Number

PUYALLUP SCHOOL DIST 003 PUYALLUP SR HS (Continued)

S110039202

Comments: Not reported
Date Time Submitted: Not reported
Submitter IP Address: Not reported
Region: 3
UBI: 601946237
Notice type: Initial
Project Type: Cement Asbestos Board (CAB), Sheet Vinyl, Vinyl Asbestos Tile
Supervisor: ()
Supervisor Phone: Not reported
Certificate Status: EXPIRED

Name: Not reported
Address: 105 7TH STREET SW
City,State,Zip: PUYALLUP, WA
Facility Type: Not reported
Parent ID: Not reported
Form ID: 29943##1376Speci159325
Notice Date: 06/26/2009
Start Date: 06/29/2009
Completion Date: 08/29/2009
Initial: Not reported
Amended: Not reported
On Hold: Not reported
Off Hold: Not reported
Emergency: Not reported
Site Hours Start: Not reported
Site Hours End: Not reported
Sunday: Not reported
Monday: Not reported
Tuesday: Not reported
Wednesday: Not reported
Thursday: Not reported
Friday: Not reported
Saturday: Not reported
Contractor ID: Not reported
Phone: Not reported
Job Site CAS: Not reported
Project Form Email: Not reported
Property Owner Name: Not reported
Property Owner Agent: Not reported
Property Owner Company: Specialty Enviromental (ABCN00001376)
Property Owner Address: Not reported
Property Owner City: Not reported
Property Owner State: Not reported
Property Owner Zip4: Not reported
Property Owner Phone: Not reported
Job Site Room: Not reported
Facility Age: Not reported
Facility Size: Not reported
Facility Remodel: Not reported
Facility Demo: Not reported
Facility Repair: Not reported
Facility Maint: Not reported
Removed: Not reported
Encapsulated: Not reported
Quantity Sq Ft: Not reported
Fireproofing: Not reported

Map ID
Direction
Distance
Elevation

MAP FINDINGS

Site

Database(s)

EDR ID Number
EPA ID Number

PUYALLUP SCHOOL DIST 003 PUYALLUP SR HS (Continued)

S110039202

Popcorn Ceiling:	Not reported
CAB:	Not reported
Sheet Vinyl:	Not reported
Asbestos Paper:	Not reported
Boiler Insulation:	Not reported
Duct Paper:	Not reported
VAT:	Not reported
Roofing:	Not reported
Sq Ft Other:	Not reported
Sq Ft Other Text:	Not reported
Quantity Lin Ft:	Not reported
Mag Pipe Insulation:	Not reported
Air Cell Pipe Insulation:	Not reported
Ducting Insulation:	Not reported
Cement Asbestos Pipe:	Not reported
Mudded Pipe Insulation:	Not reported
Duct Tape:	Not reported
Lin Ft Other1:	Not reported
Lin Ft Other1 Text:	Not reported
Lin Ft Other2:	Not reported
Lin Ft Other2 Text:	Not reported
Indoors:	Not reported
Outdoors:	Not reported
Neg Pres Enclosure:	Not reported
Glove Bag:	Not reported
Mini Enclosure:	Not reported
Critical Barriers:	Not reported
Wrap And Cut:	Not reported
Wet Methods:	Not reported
HEPA Vacuum:	Not reported
MANUALMETHODS :	Not reported
Other CM1:	Not reported
Other CM1 Text:	Not reported
Other CM2:	Not reported
Other CM2 Text:	Not reported
Half Mask APR:	Not reported
Full Face APR:	Not reported
PAPR:	Not reported
Type C Continuous:	Not reported
Type C Pressure:	Not reported
Other Resp Pro:	Not reported
Other Resp Pro Text:	Not reported
Comments:	Not reported
Date Time Submitted:	Not reported
Submitter IP Address:	Not reported
Region:	3
UBI:	601946237
Notice type:	Initial
Project Type:	Cement Asbestos Board (CAB), Sheet Vinyl, Vinyl Asbestos Tile
Supervisor:	()
Supervisor Phone:	Not reported
Certificate Status:	EXPIRED
Name:	Not reported
Address:	105 7TH STREET SW
City,State,Zip:	PUYALLUP, WA
Facility Type:	Not reported

Map ID
Direction
Distance
Elevation

MAP FINDINGS

Site

Database(s)

EDR ID Number
EPA ID Number

PUYALLUP SCHOOL DIST 003 PUYALLUP SR HS (Continued)

S110039202

Parent ID:	Not reported
Form ID:	21607##1376Speci675321
Notice Date:	07/28/2008
Start Date:	08/07/2008
Completion Date:	08/22/2008
Initial:	Not reported
Amended:	Not reported
On Hold:	Not reported
Off Hold:	Not reported
Emergency:	Not reported
Site Hours Start:	Not reported
Site Hours End:	Not reported
Sunday:	Not reported
Monday:	Not reported
Tuesday:	Not reported
Wednesday:	Not reported
Thursday:	Not reported
Friday:	Not reported
Saturday:	Not reported
Contractor ID:	Not reported
Phone:	Not reported
Job Site CAS:	Not reported
Project Form Email:	Not reported
Property Owner Name:	Not reported
Property Owner Agent:	Not reported
Property Owner Company:	Specialty Enviromental (ABCN00001376)
Property Owner Address:	Not reported
Property Owner City:	Not reported
Property Owner State:	Not reported
Property Owner Zip4:	Not reported
Property Owner Phone:	Not reported
Job Site Room:	Not reported
Facility Age:	Not reported
Facility Size:	Not reported
Facility Remodel:	Not reported
Facility Demo:	Not reported
Facility Repair:	Not reported
Facility Maint:	Not reported
Removed:	Not reported
Encapsulated:	Not reported
Quantity Sq Ft:	Not reported
Fireproofing:	Not reported
Popcorn Ceiling:	Not reported
CAB:	Not reported
Sheet Vinyl:	Not reported
Asbestos Paper:	Not reported
Boiler Insulation:	Not reported
Duct Paper:	Not reported
VAT:	Not reported
Roofing:	Not reported
Sq Ft Other:	Not reported
Sq Ft Other Text:	Not reported
Quantity Lin Ft:	Not reported
Mag Pipe Insulation:	Not reported
Air Cell Pipe Insulation:	Not reported
Ducting Insulation:	Not reported
Cement Asbestos Pipe:	Not reported

Map ID
Direction
Distance
Elevation

MAP FINDINGS

Site

Database(s)

EDR ID Number
EPA ID Number

PUYALLUP SCHOOL DIST 003 PUYALLUP SR HS (Continued)

S110039202

Mudded Pipe Insulation:	Not reported
Duct Tape:	Not reported
Lin Ft Other1:	Not reported
Lin Ft Other1 Text:	Not reported
Lin Ft Other2:	Not reported
Lin Ft Other2 Text:	Not reported
Indoors:	Not reported
Outdoors:	Not reported
Neg Pres Enclosure:	Not reported
Glove Bag:	Not reported
Mini Enclosure:	Not reported
Critical Barriers:	Not reported
Wrap And Cut:	Not reported
Wet Methods:	Not reported
HEPA Vacuum:	Not reported
MANUALMETHODS :	Not reported
Other CM1:	Not reported
Other CM1 Text:	Not reported
Other CM2:	Not reported
Other CM2 Text:	Not reported
Half Mask APR:	Not reported
Full Face APR:	Not reported
PAPR:	Not reported
Type C Continuous:	Not reported
Type C Pressure:	Not reported
Other Resp Pro:	Not reported
Other Resp Pro Text:	Not reported
Comments:	Not reported
Date Time Submitted:	Not reported
Submitter IP Address:	Not reported
Region:	3
UBI:	601946237
Notice type:	Initial
Project Type:	Cement Asbestos Board (CAB), Sheet Vinyl, Vinyl Asbestos Tile
Supervisor:	()
Supervisor Phone:	Not reported
Certificate Status:	EXPIRED
Name:	Not reported
Address:	105 7TH STREET SW
City,State,Zip:	PUYALLUP, WA
Facility Type:	Not reported
Parent ID:	Not reported
Form ID:	29008##1376Speci382115
Notice Date:	05/21/2009
Start Date:	06/22/2009
Completion Date:	08/29/2009
Initial:	Not reported
Amended:	Not reported
On Hold:	Not reported
Off Hold:	Not reported
Emergency:	Not reported
Site Hours Start:	Not reported
Site Hours End:	Not reported
Sunday:	Not reported
Monday:	Not reported
Tuesday:	Not reported

Map ID
Direction
Distance
Elevation

MAP FINDINGS

Site

Database(s)

EDR ID Number
EPA ID Number

PUYALLUP SCHOOL DIST 003 PUYALLUP SR HS (Continued)

S110039202

Wednesday:	Not reported
Thursday:	Not reported
Friday:	Not reported
Saturday:	Not reported
Contractor ID:	Not reported
Phone:	Not reported
Job Site CAS:	Not reported
Project Form Email:	Not reported
Property Owner Name:	Not reported
Property Owner Agent:	Not reported
Property Owner Company:	Specialty Enviromental (ABCN00001376)
Property Owner Address:	Not reported
Property Owner City:	Not reported
Property Owner State:	Not reported
Property Owner Zip4:	Not reported
Property Owner Phone:	Not reported
Job Site Room:	Not reported
Facility Age:	Not reported
Facility Size:	Not reported
Facility Remodel:	Not reported
Facility Demo:	Not reported
Facility Repair:	Not reported
Facility Maint:	Not reported
Removed:	Not reported
Encapsulated:	Not reported
Quantity Sq Ft:	Not reported
Fireproofing:	Not reported
Popcorn Ceiling:	Not reported
CAB:	Not reported
Sheet Vinyl:	Not reported
Asbestos Paper:	Not reported
Boiler Insulation:	Not reported
Duct Paper:	Not reported
VAT:	Not reported
Roofing:	Not reported
Sq Ft Other:	Not reported
Sq Ft Other Text:	Not reported
Quantity Lin Ft:	Not reported
Mag Pipe Insulation:	Not reported
Air Cell Pipe Insulation:	Not reported
Ducting Insulation:	Not reported
Cement Asbestos Pipe:	Not reported
Mudded Pipe Insulation:	Not reported
Duct Tape:	Not reported
Lin Ft Other1:	Not reported
Lin Ft Other1 Text:	Not reported
Lin Ft Other2:	Not reported
Lin Ft Other2 Text:	Not reported
Indoors:	Not reported
Outdoors:	Not reported
Neg Pres Enclosure:	Not reported
Glove Bag:	Not reported
Mini Enclosure:	Not reported
Critical Barriers:	Not reported
Wrap And Cut:	Not reported
Wet Methods:	Not reported
HEPA Vacuum:	Not reported

Map ID
Direction
Distance
Elevation

MAP FINDINGS

Site

Database(s)

EDR ID Number
EPA ID Number

PUYALLUP SCHOOL DIST 003 PUYALLUP SR HS (Continued)

S110039202

MANUALMETHODS : Not reported
Other CM1: Not reported
Other CM1 Text: Not reported
Other CM2: Not reported
Other CM2 Text: Not reported
Half Mask APR: Not reported
Full Face APR: Not reported
PAPR: Not reported
Type C Continuous: Not reported
Type C Pressure: Not reported
Other Resp Pro: Not reported
Other Resp Pro Text: Not reported
Comments: Not reported
Date Time Submitted: Not reported
Submitter IP Address: Not reported
Region: 3
UBI: 601946237
Notice type: Initial
Project Type: Cement Asbestos Board (CAB), Sheet Vinyl, Vinyl Asbestos Tile
Supervisor: ()
Supervisor Phone: Not reported
Certificate Status: EXPIRED

WA MANIFEST:

Name: PUYALLUP SCHOOL DIST 003 PUYALLUP SR HS
Address: 105 7TH ST SW
City,State,Zip: PUYALLUP, WA 98371
Facility Address 2: Not reported
Facility ID: 75655734
EPA ID: WAD988467346
NAICS: 611110
State Waste Code Desc: Not reported
Federal Waste Code Desc: Not reported
Form Comm: Not reported
Data Year: 2013
Permit by Rule: False
Mailing Address 2: 302-2nd St SE
Treatment by Generator: False
Mixed Radioactive Waste: False
Importer of Hazardous Waste: False
Immediate Recycler: False
Treatment/Storage/Disposal/Recycling Facility: False
Generator of Dangerous Fuel Waste: False
Generator Marketing to Burner: False
Other Marketers (i.e., blender, distributor, etc.): False
Utility Boiler Burner: False
Industry Boiler Burner: False
Industrial Furnace: False
Smelter Defferal: False
Universal Waste: Not reported
Off-Specification: Not reported
LN Address 2: Not reported
Tax Reg #: 600200040
Business Type: Not reported
Mail Name: Puyallup School Dist
Mailing Address: PO Box 370
Mailing City,State,Zip: PUYALLUP, WA 98372

Map ID
Direction
Distance
Elevation

MAP FINDINGS

Site

Database(s)

EDR ID Number
EPA ID Number

PUYALLUP SCHOOL DIST 003 PUYALLUP SR HS (Continued)

S110039202

Legal Organization Name:	Puyallup School Dist
Legal Organization Type:	District
Legal Contact:	Not reported
Legal Address:	PO Box 370
Legal Address 2:	Not reported
Legal City,State,Zip:	PUYALLUP, WA 98371-0156
Legal Phone Number:	(253)841-1301
Legal Effective Date:	04/26/1989
Land Organization Name:	Puyallup School Dist
Land Organization Type:	District
Land Contact:	Not reported
Land Address:	PO Box 370
Land City,State,Zip:	PUYALLUP, WA 98371-0156
Land Phone Number:	(253)841-1301
Operator Organization Name:	Puyallup School Dist
Operator Organization Type:	District
Operator:	Phillip Anderson
Operator Address:	PO Box 370
Operator Address 2:	Not reported
Operator City,State,Zip:	PUYALLUP, WA 98371-0156
Operator Phone Number:	(253)841-1301
Operator Effective Date:	09/18/1996
Site Contact:	Phillip Anderson
Site Contact Address:	Facilities
Contact City,State,Zip:	PUYALLUP, WA 98371
Site Contact Phone Number:	(253)841-8777
Site Contact Email:	anderspj@puyallup.k12.wa.us
Gen Status Code:	XQG
Monthly Generation:	False
Batch Generation:	False
One Time Generation:	False
Transport Own Waste:	False
Tranports Other Waste:	False
Recycler Onsite:	False
Transfer Facility:	False
Other Exemption:	Not reported
UW Battery Gen:	False
Used Oil Transporter:	False
Used Oil Transfer Facility:	False
Used Oil Processor:	False
Used Oil Refiner:	False
Used Oil Fuel Marketer Directs Shipments:	False
Used Oil Fuel Marketer Meets Specs:	False
Site Contact Address 2:	323 12th ST NW
SIC Code:	Not reported
CRK Number:	Not reported
Active:	Not reported
CAS Number:	Not reported
Chemical Name:	Not reported
EHS:	Not reported
EHS CAS Number:	Not reported
EHS Name:	Not reported
Name:	PUYALLUP SCHOOL DIST 003 PUYALLUP SR HS
Address:	105 7TH ST SW
City,State,Zip:	PUYALLUP, WA 98371
Facility Address 2:	Not reported

Map ID
Direction
Distance
Elevation

MAP FINDINGS

Site

Database(s)

EDR ID Number
EPA ID Number

PUYALLUP SCHOOL DIST 003 PUYALLUP SR HS (Continued)

S110039202

Facility ID:	75655734
EPA ID:	WAD988467346
NAICS:	611110
State Waste Code Desc:	WTO1, WTO2, WSC2
Federal Waste Code Desc:	DOO1, DOO7, DOO9, DOO2, DOO3, DOO8, DO11, DOO5
Form Comm:	Not reported
Data Year:	2011
Permit by Rule:	False
Mailing Address 2:	302-2nd St SE
Treatment by Generator:	False
Mixed Radioactive Waste:	False
Importer of Hazardous Waste:	False
Immediate Recycler:	False
Treatment/Storage/Disposal/Recycling Facility:	False
Generator of Dangerous Fuel Waste:	False
Generator Marketing to Burner:	False
Other Marketers (i.e., blender, distributor, etc.):	False
Utility Boiler Burner:	False
Industry Boiler Burner:	False
Industrial Furnace:	False
Smelter Defferal:	False
Universal Waste:	Not reported
Off-Specification:	Not reported
LN Address 2:	Not reported
Tax Reg #:	600200040
Business Type:	Not reported
Mail Name:	Puyallup School Dist
Mailing Address:	PO Box 370
Mailing City,State,Zip:	PUYALLUP, WA 98372
Legal Organization Name:	Puyallup School Dist
Legal Organization Type:	District
Legal Contact:	Not reported
Legal Address:	PO Box 370
Legal Address 2:	Not reported
Legal City,State,Zip:	PUYALLUP, WA 98371-0156
Legal Phone Number:	(253)841-1301
Legal Effective Date:	04/26/1989
Land Organization Name:	Puyallup School Dist
Land Organization Type:	District
Land Contact:	Not reported
Land Address:	PO Box 370
Land City,State,Zip:	PUYALLUP, WA 98371-0156
Land Phone Number:	(253)841-1301
Operator Organization Name:	Puyallup School Dist
Operator Organization Type:	District
Operator:	Not reported
Operator Address:	PO Box 370
Operator Address 2:	Not reported
Operator City,State,Zip:	PUYALLUP, WA 98371-0156
Operator Phone Number:	(253)841-1301
Operator Effective Date:	09/18/1996
Site Contact:	Bruce A Thomas
Site Contact Address:	PO Box 370
Contact City,State,Zip:	PUYALLUP, WA 98372
Site Contact Phone Number:	(253)841-8763
Site Contact Email:	thomasba@puyallup.k12.wa.us
Gen Status Code:	MQG

Map ID
Direction
Distance
Elevation

MAP FINDINGS

Site

Database(s)

EDR ID Number
EPA ID Number

PUYALLUP SCHOOL DIST 003 PUYALLUP SR HS (Continued)

S110039202

Monthly Generation:	False
Batch Generation:	False
One Time Generation:	True
Transport Own Waste:	False
Tranports Other Waste:	False
Recycler Onsite:	False
Transfer Facility:	False
Other Exemption:	Not reported
UW Battery Gen:	False
Used Oil Transporter:	False
Used Oil Transfer Facility:	False
Used Oil Processor:	False
Used Oil Refiner:	False
Used Oil Fuel Marketer Directs Shipments:	False
Used Oil Fuel Marketer Meets Specs:	False
Site Contact Address 2:	302-2nd St SE
SIC Code:	Not reported
CRK Number:	Not reported
Active:	Not reported
CAS Number:	Not reported
Chemical Name:	Not reported
EHS:	Not reported
EHS CAS Number:	Not reported
EHS Name:	Not reported
Waste Stream Generated:	
Waste Managed Off Site:	Y
State Only Waste Code 1:	Not reported
State Only Waste Code 2:	Not reported
Report Managed On Site:	0
KG Managed On Site:	0
Generator Treatment Code:	Not reported
Permit By Rule Code:	Not reported
WCDE Residence Code:	Not reported
WCDH Origin Code:	1
WCDE On Site Code:	Not reported
WCDB Code:	W316
Description:	Potassium Dichromate
CORb Sequence Number:	134109
Sequence Number:	2655412
Mixed Radioactive Flag:	False
Designation Code:	D
Reported Quantity:	3
Quantity Unit:	LB
Kilograms Quantity:	1.36080002
Density Number:	0
Density Quantity:	Not reported
Waste Managed Off Site:	Y
State Only Waste Code 1:	Not reported
State Only Waste Code 2:	Not reported
Report Managed On Site:	0
KG Managed On Site:	0
Generator Treatment Code:	Not reported
Permit By Rule Code:	Not reported
WCDE Residence Code:	Not reported
WCDH Origin Code:	1
WCDE On Site Code:	Not reported

Map ID
Direction
Distance
Elevation

MAP FINDINGS

Site

Database(s)

EDR ID Number
EPA ID Number

PUYALLUP SCHOOL DIST 003 PUYALLUP SR HS (Continued)

S110039202

WCDB Code:	W001
Description:	Lab Pack
CORb Sequence Number:	134109
Sequence Number:	2655446
Mixed Radioactive Flag:	False
Designation Code:	D
Reported Quantity:	110
Quantity Unit:	LB
Kilograms Quantity:	49.8960008
Density Number:	0
Density Quantity:	Not reported
Waste Managed Off Site:	Y
State Only Waste Code 1:	Not reported
State Only Waste Code 2:	Not reported
Report Managed On Site:	0
KG Managed On Site:	0
Generator Treatment Code:	Not reported
Permit By Rule Code:	Not reported
WCDE Residence Code:	Not reported
WCDH Origin Code:	1
WCDE On Site Code:	Not reported
WCDB Code:	W001
Description:	Mercury Lab Pack
CORb Sequence Number:	134109
Sequence Number:	2655453
Mixed Radioactive Flag:	False
Designation Code:	D
Reported Quantity:	5
Quantity Unit:	LB
Kilograms Quantity:	2.26800003
Density Number:	0
Density Quantity:	Not reported
Waste Managed Off Site:	Y
State Only Waste Code 1:	Not reported
State Only Waste Code 2:	Not reported
Report Managed On Site:	0
KG Managed On Site:	0
Generator Treatment Code:	Not reported
Permit By Rule Code:	Not reported
WCDE Residence Code:	Not reported
WCDH Origin Code:	1
WCDE On Site Code:	Not reported
WCDB Code:	W001
Description:	Reactives Class 4.2 or 4.3 other D003 Lab Pack
CORb Sequence Number:	134109
Sequence Number:	2655455
Mixed Radioactive Flag:	False
Designation Code:	D
Reported Quantity:	2.5
Quantity Unit:	LB
Kilograms Quantity:	1.13400001
Density Number:	0
Density Quantity:	Not reported
Waste Managed Off Site:	Y

Map ID
Direction
Distance
Elevation

MAP FINDINGS

Site

Database(s)

EDR ID Number
EPA ID Number

PUYALLUP SCHOOL DIST 003 PUYALLUP SR HS (Continued)

S110039202

State Only Waste Code 1:	Not reported
State Only Waste Code 2:	Not reported
Report Managed On Site:	0
KG Managed On Site:	0
Generator Treatment Code:	Not reported
Permit By Rule Code:	Not reported
WCDE Residence Code:	Not reported
WCDH Origin Code:	1
WCDE On Site Code:	Not reported
WCDB Code:	W001
Description:	Class 4.3 Lab Pack
CORb Sequence Number:	134109
Sequence Number:	2655433
Mixed Radioactive Flag:	False
Designation Code:	D
Reported Quantity:	9.5
Quantity Unit:	LB
Kilograms Quantity:	4.30920007
Density Number:	0
Density Quantity:	Not reported
Waste Managed Off Site:	Y
State Only Waste Code 1:	WSC2
State Only Waste Code 2:	Not reported
Report Managed On Site:	0
KG Managed On Site:	0
Generator Treatment Code:	Not reported
Permit By Rule Code:	Not reported
WCDE Residence Code:	Not reported
WCDH Origin Code:	1
WCDE On Site Code:	Not reported
WCDB Code:	W001
Description:	Corrosive Acid Lab Pack
CORb Sequence Number:	134109
Sequence Number:	2655449
Mixed Radioactive Flag:	False
Designation Code:	D
Reported Quantity:	13
Quantity Unit:	LB
Kilograms Quantity:	5.89680010
Density Number:	0
Density Quantity:	Not reported
Waste Managed Off Site:	Y
State Only Waste Code 1:	Not reported
State Only Waste Code 2:	Not reported
Report Managed On Site:	0
KG Managed On Site:	0
Generator Treatment Code:	Not reported
Permit By Rule Code:	Not reported
WCDE Residence Code:	Not reported
WCDH Origin Code:	1
WCDE On Site Code:	Not reported
WCDB Code:	W001
Description:	Corrosive 6.1 Lab Pack
CORb Sequence Number:	134109
Sequence Number:	2655451

Map ID
Direction
Distance
Elevation

MAP FINDINGS

Site

Database(s)

EDR ID Number
EPA ID Number

PUYALLUP SCHOOL DIST 003 PUYALLUP SR HS (Continued)

S110039202

Mixed Radioactive Flag:	False
Designation Code:	D
Reported Quantity:	50
Quantity Unit:	LB
Kilograms Quantity:	22.6800003
Density Number:	0
Density Quantity:	Not reported
Waste Managed Off Site:	Y
State Only Waste Code 1:	Not reported
State Only Waste Code 2:	Not reported
Report Managed On Site:	0
KG Managed On Site:	0
Generator Treatment Code:	Not reported
Permit By Rule Code:	Not reported
WCDE Residence Code:	Not reported
WCDH Origin Code:	1
WCDE On Site Code:	Not reported
WCDB Code:	W316
Description:	Sodium Dichromate
CORb Sequence Number:	134109
Sequence Number:	2655409
Mixed Radioactive Flag:	False
Designation Code:	D
Reported Quantity:	3
Quantity Unit:	LB
Kilograms Quantity:	1.36080002
Density Number:	0
Density Quantity:	Not reported
Waste Managed Off Site:	Y
State Only Waste Code 1:	WT02
State Only Waste Code 2:	Not reported
Report Managed On Site:	0
KG Managed On Site:	0
Generator Treatment Code:	Not reported
Permit By Rule Code:	Not reported
WCDE Residence Code:	Not reported
WCDH Origin Code:	1
WCDE On Site Code:	Not reported
WCDB Code:	W001
Description:	Lab Pack Biological Specimens
CORb Sequence Number:	134109
Sequence Number:	2655457
Mixed Radioactive Flag:	False
Designation Code:	D
Reported Quantity:	185
Quantity Unit:	LB
Kilograms Quantity:	83.9160014
Density Number:	0
Density Quantity:	Not reported
Waste Managed Off Site:	Y
State Only Waste Code 1:	Not reported
State Only Waste Code 2:	Not reported
Report Managed On Site:	0
KG Managed On Site:	0

Map ID
Direction
Distance
Elevation

MAP FINDINGS

Site

Database(s)

EDR ID Number
EPA ID Number

PUYALLUP SCHOOL DIST 003 PUYALLUP SR HS (Continued)

S110039202

Generator Treatment Code:	Not reported
Permit By Rule Code:	Not reported
WCDE Residence Code:	Not reported
WCDH Origin Code:	1
WCDE On Site Code:	Not reported
WCDB Code:	W101
Description:	Lab Pack Flammable Liquids
CORb Sequence Number:	134109
Sequence Number:	2655404
Mixed Radioactive Flag:	False
Designation Code:	D
Reported Quantity:	116
Quantity Unit:	LB
Kilograms Quantity:	52.6176009
Density Number:	0
Density Quantity:	Not reported
Waste Managed Off Site:	Y
State Only Waste Code 1:	WT02
State Only Waste Code 2:	Not reported
Report Managed On Site:	0
KG Managed On Site:	0
Generator Treatment Code:	Not reported
Permit By Rule Code:	Not reported
WCDE Residence Code:	Not reported
WCDH Origin Code:	1
WCDE On Site Code:	Not reported
WCDB Code:	W001
Description:	Lab Pack-Non-RCRA Materials
CORb Sequence Number:	134109
Sequence Number:	2655406
Mixed Radioactive Flag:	False
Designation Code:	D
Reported Quantity:	350
Quantity Unit:	LB
Kilograms Quantity:	158.760002
Density Number:	0
Density Quantity:	Not reported
Shipments Sent:	
CORB Waste Sequence Number:	134109
Waste Sequence Number:	2655412
Sequence Number:	1322530
Shipment Date:	2011-05-19 00:00:00
Mainfest Document ID:	004446581FLE
Reported Quantity:	3
Unit of Measure:	LB
Kilograms Quantity:	1.36080002
Receiving EPAID:	WAD991281767
Waste Sequence Number:	2655446
Sequence Number:	1322534
Shipment Date:	2011-05-19 00:00:00
Mainfest Document ID:	004446581FLE
Reported Quantity:	110
Unit of Measure:	LB
Kilograms Quantity:	49.8960008

Map ID
Direction
Distance
Elevation

MAP FINDINGS

Site

Database(s)

EDR ID Number
EPA ID Number

PUYALLUP SCHOOL DIST 003 PUYALLUP SR HS (Continued)

S110039202

Receiving EPAID:	WAD991281767
Waste Sequence Number:	2655453
Sequence Number:	1322549
Shipment Date:	2011-05-19 00:00:00
Mainfest Document ID:	004446581FLE
Reported Quantity:	5
Unit of Measure:	LB
Kilograms Quantity:	2.26800003
Receiving EPAID:	WAD991281767
Waste Sequence Number:	2655455
Sequence Number:	1322551
Shipment Date:	2011-05-19 00:00:00
Mainfest Document ID:	004446581FLE
Reported Quantity:	2.5
Unit of Measure:	LB
Kilograms Quantity:	1.13400001
Receiving EPAID:	WAD991281767
Waste Sequence Number:	2655433
Sequence Number:	1322532
Shipment Date:	2011-05-19 00:00:00
Mainfest Document ID:	004446581FLE
Reported Quantity:	9.5
Unit of Measure:	LB
Kilograms Quantity:	4.30920007
Receiving EPAID:	WAD991281767
Waste Sequence Number:	2655449
Sequence Number:	1322546
Shipment Date:	2011-05-19 00:00:00
Mainfest Document ID:	004446581FLE
Reported Quantity:	13
Unit of Measure:	LB
Kilograms Quantity:	5.89680010
Receiving EPAID:	WAD991281767
Waste Sequence Number:	2655451
Sequence Number:	1322547
Shipment Date:	2011-05-19 00:00:00
Mainfest Document ID:	004446581FLE
Reported Quantity:	50
Unit of Measure:	LB
Kilograms Quantity:	22.68000003
Receiving EPAID:	WAD991281767
Waste Sequence Number:	2655452
Sequence Number:	1322548
Shipment Date:	2011-05-19 00:00:00
Mainfest Document ID:	004446581FLE
Reported Quantity:	15
Unit of Measure:	LB
Kilograms Quantity:	6.80400011
Receiving EPAID:	WAD991281767
Waste Sequence Number:	2655404

Map ID
Direction
Distance
Elevation

MAP FINDINGS

Site

Database(s)

EDR ID Number
EPA ID Number

PUYALLUP SCHOOL DIST 003 PUYALLUP SR HS (Continued)

S110039202

Sequence Number:	1322516
Shipment Date:	2011-05-19 00:00:00
Mainfest Document ID:	004446578FLE
Reported Quantity:	116
Unit of Measure:	LB
Kilograms Quantity:	52.6176009
Receiving EPAID:	WAD981769110
Waste Sequence Number:	2655406
Sequence Number:	1322518
Shipment Date:	2011-05-19 00:00:00
Mainfest Document ID:	004446577FLE
Reported Quantity:	350
Unit of Measure:	LB
Kilograms Quantity:	158.760002
Receiving EPAID:	IDD073114654
Waste Sequence Number:	2655413
Sequence Number:	1322531
Shipment Date:	2011-05-19 00:00:00
Mainfest Document ID:	004446581FLE
Reported Quantity:	18
Unit of Measure:	LB
Kilograms Quantity:	8.16480014
Receiving EPAID:	WAD991281767
Waste Stream Off Site Mgmt:	
Waste CORB Sequence Number:	134109
Waste Sequence Number:	2655409
Sequence Number:	651909
Received EPAID:	WAD991281767
Managed Quantity:	3
Kilogram Quantity:	1.36080002
Recycled Percentage:	0
Waste Management System Code:	H132
Waste Sequence Number:	2655457
Sequence Number:	651931
Received EPAID:	ORD089452353
Managed Quantity:	185
Kilogram Quantity:	83.9160014
Recycled Percentage:	0
Waste Management System Code:	H132
Waste Sequence Number:	2655412
Sequence Number:	651913
Received EPAID:	WAD991281767
Managed Quantity:	3
Kilogram Quantity:	1.36080002
Recycled Percentage:	0
Waste Management System Code:	H132
Waste Sequence Number:	2655446
Sequence Number:	651917
Received EPAID:	WAD991281767
Managed Quantity:	110
Kilogram Quantity:	49.8960008

Map ID
Direction
Distance
Elevation

MAP FINDINGS

Site

Database(s)

EDR ID Number
EPA ID Number

PUYALLUP SCHOOL DIST 003 PUYALLUP SR HS (Continued)

S110039202

Recycled Percentage:	0
Waste Management System Code:	H141
Waste Sequence Number:	2655453
Sequence Number:	651924
Received EPAID:	WAD991281767
Managed Quantity:	5
Kilogram Quantity:	2.26800003
Recycled Percentage:	0
Waste Management System Code:	H010
Waste Sequence Number:	2655455
Sequence Number:	651929
Received EPAID:	WAD991281767
Managed Quantity:	2.5
Kilogram Quantity:	1.13400001
Recycled Percentage:	0
Waste Management System Code:	H040
Waste Sequence Number:	2655433
Sequence Number:	651915
Received EPAID:	WAD991281767
Managed Quantity:	9.5
Kilogram Quantity:	4.30920007
Recycled Percentage:	0
Waste Management System Code:	H040
Waste Sequence Number:	2655449
Sequence Number:	651920
Received EPAID:	WAD991281767
Managed Quantity:	13
Kilogram Quantity:	5.89680010
Recycled Percentage:	0
Waste Management System Code:	H141
Waste Sequence Number:	2655451
Sequence Number:	651922
Received EPAID:	WAD991281767
Managed Quantity:	50
Kilogram Quantity:	22.68000003
Recycled Percentage:	0
Waste Management System Code:	H040
Waste Sequence Number:	2655452
Sequence Number:	651923
Received EPAID:	WAD991281767
Managed Quantity:	15
Kilogram Quantity:	6.80400011
Recycled Percentage:	0
Waste Management System Code:	H040
Waste Sequence Number:	2655404
Sequence Number:	651902
Received EPAID:	WAD981769110
Managed Quantity:	116
Kilogram Quantity:	52.6176009
Recycled Percentage:	0

Map ID
Direction
Distance
Elevation

MAP FINDINGS

Site

Database(s)

EDR ID Number
EPA ID Number

PUYALLUP SCHOOL DIST 003 PUYALLUP SR HS (Continued)

S110039202

Waste Management System Code: H141

Waste Stream Comments:
CORB Waste Sequence Number: 134109
Comments: Accumulated Science Lab Waste
Waste Sequence Number: 2655404
Sequence Number: 1

Comments: Accumulated Science Lab Waste
Waste Sequence Number: 2655406
Sequence Number: 1

Comments: Accumulated Science Lab Waste
Waste Sequence Number: 2655409
Sequence Number: 1

Comments: Accumulated Science Lab Waste
Waste Sequence Number: 2655412
Sequence Number: 1

Comments: Accumulated Science Lab Waste
Waste Sequence Number: 2655413
Sequence Number: 1

Comments: Accumulated Science Lab Waste
Waste Sequence Number: 2655433
Sequence Number: 1

Comments: Accumulated Science Lab Waste
Waste Sequence Number: 2655445
Sequence Number: 1

Comments: Accumulated Science Lab Waste
Waste Sequence Number: 2655446
Sequence Number: 1

Comments: Accumulated Science Lab Waste
Waste Sequence Number: 2655447
Sequence Number: 1

Comments: Accumulated Science Lab Waste
Waste Sequence Number: 2655449
Sequence Number: 1

Comments: Accumulated Science Lab Waste
Waste Sequence Number: 2655451
Sequence Number: 1

Waste Stream EPA Code:
CORB Waste Sequence Number: 134109
Waste Sequence Number: 2655433
Sequence Number: 5854394
WCDA Code: D003

Waste Sequence Number: 2655449
Sequence Number: 5854448

Map ID
 Direction
 Distance
 Elevation

MAP FINDINGS

Site

Database(s)

EDR ID Number
 EPA ID Number

PUYALLUP SCHOOL DIST 003 PUYALLUP SR HS (Continued)

S110039202

WCDA Code:	D002
Waste Sequence Number:	2655451
Sequence Number:	5854483
WCDA Code:	D002
Waste Sequence Number:	2655452
Sequence Number:	5854497
WCDA Code:	D011
Waste Sequence Number:	2655412
Sequence Number:	5854566
WCDA Code:	D001
Waste Sequence Number:	2655412
Sequence Number:	5854567
WCDA Code:	D007
Waste Sequence Number:	2655446
Sequence Number:	5854577
WCDA Code:	D001
Waste Sequence Number:	2655446
Sequence Number:	5854574
WCDA Code:	D005
Waste Sequence Number:	2655446
Sequence Number:	5854575
WCDA Code:	D007
Waste Sequence Number:	2655446
Sequence Number:	5854576
WCDA Code:	D008
Waste Sequence Number:	2655453
Sequence Number:	5854516
WCDA Code:	D009

G32
ESE
1/8-1/4
0.147 mi.
778 ft.

POWERS FUNERAL HOME INC
116 WEST PIONEER
PUYALLUP, WA 98371
Site 2 of 2 in cluster G

UST **U003355259**
ALLSITES **N/A**

Relative:
Higher
Actual:
48 ft.

UST:
 Name: POWERS FUNERAL HOME INC
 Address: 116 WEST PIONEER
 City: PUYALLUP
 Zip: 98371
 Facility ID: 81969149
 Site Id: 7067
 Decimal Latitude: 47.190148171
 Decimal Longitude: -122.294573286

Tank Name: 1
 Tag Number: Not reported
 Tank Status: Closed in Place

Map ID
Direction
Distance
Elevation

MAP FINDINGS

Site

Database(s)

EDR ID Number
EPA ID Number

POWERS FUNERAL HOME INC (Continued)

U003355259

Tank Status Date: 08/06/1996
Tank Install Date: 12/31/1964
Tank Closure Date: Not reported
Capacity Range: 111 TO 1,100 Gallons
Tank Permit Expiration Date: Not reported
Tank Upgrade Date: Not reported
Tank Spill Prevention: Not reported
Tank Overfill Prevention: Not reported
Tank Material: Steel
Tank Construction: Single Wall Tank
Tank Tightness Test: Not reported
Tank Corrosion Protection: Not reported
Tank Manifold: Not reported
Tank Release Detection: Not reported
Tank SFC Type: Not reported
Pipe Material: Steel
Pipe Construction: Not reported
Pipe Primary Release Detection: Not reported
Pipe Second Release Detection: Not reported
Pipe Corrosion Protection: Not reported
Pipe Pumping System: Not reported
Responsible Unit: Southwest
Dispencer/Pump SFC Type: Not reported
Region: Southwest
Is Active: False
Actual Capacity: Not reported
Pipe Install Date: Not reported
Turbine Sump Construction: Not reported
Compartment Number: 1
Stored Substance: Leaded Gasoline
Used Substance: Not reported
Compartment Capacity: Not reported

ALLSITES:

Name: POWERS FUNERAL HOME INC
Facility Id: 81969149

Interaction: 66268
Interaction 1: I
Interaction 2: UST
Ecology Program: TOXICS
Program Data: UST
Facility Alt.: Not reported
Program ID: 7067
Date Interaction: 1998-06-08 00:00:00
Date Interaction 3: Underground Storage Tank
Latitude: 47.190142571999999
Longitude: -122.294558497

MAP FINDINGS

Map ID			EDR ID Number
Direction			EPA ID Number
Distance			
Elevation	Site	Database(s)	

I33 ENE 1/8-1/4 0.158 mi. 836 ft.	PUYALLUP VALLEY COLD STORAGE 133 W MAIN AVE PUYALLUP, WA 98371 Site 1 of 8 in cluster I	ALLSITES FINDS	1007072097 N/A
--	--	---------------------------------	---------------------------------

Relative: Higher Actual: 49 ft.	ALLSITES: Name: PUYALLUP VALLEY COLD STORAGE Facility Id: 35566546 Interaction: 40031 Interaction 1: A Interaction 2: TIER2 Ecology Program: HAZWASTE Program Data: EPCRA Facility Alt.: Not reported Program ID: CRK000010340 Date Interaction: 1988-01-01 00:00:00 Date Interaction 3: Emergency/Haz Chem Rpt TI Latitude: 47.191307227000003 Longitude: -122.296336134	
--	---	--

FINDS:
 Registry ID: 110015487187

Click Here:
 Environmental Interest/Information System:
 Washington Facility / Site Identification System (WA-FSIS) provides a means to query and display data maintained by the Washington Department of Ecology. This system contains key information for each facility/site that is currently, or has been, of interest to the Air Quality, Dam Safety, Hazardous Waste, Toxics Cleanup, and Water Quality Programs.

[Click this hyperlink](#) while viewing on your computer to access additional FINDS: detail in the EDR Site Report.

J34 NNW 1/8-1/4 0.162 mi. 854 ft.	SOUND TRANSIT PUYALLUP STATION PARKING & ACCESS IM 302 5TH STREET NW PUYALLUP, WA 98371 Site 1 of 3 in cluster J	ALLSITES SPILLS UIC	S107487204 N/A
--	---	--	---------------------------------

Relative: Higher Actual: 47 ft.	ALLSITES: Name: SOUND TRANSIT PUYALLUP STATION PARKING & ACCESS IMPROVEMENTS Facility Id: 81272 Interaction: 135047 Interaction 1: A Interaction 2: UIC Ecology Program: WATQUAL Program Data: UIC Facility Alt.: Sound Transit Puyallup Station Parking & Access Improvements Program ID: 35128 Date Interaction: 2020-07-10 00:00:00 Date Interaction 3: Underground Injection Con Latitude: 47.193393698000001 Longitude: -122.30317601	
--	--	--

Map ID
Direction
Distance
Elevation

MAP FINDINGS

Site

Database(s)

EDR ID Number
EPA ID Number

SOUND TRANSIT PUYALLUP STATION PARKING & ACCESS IMPROVEMENTS (Continued)

S107487204

SPILLS:

Name: Not reported
Address: 302 5TH STREET NORTHWEST
City,State,Zip: PUYALLUP, WA
Facility ID: 539881
Medium: Not reported
Material Desc: CHEMICAL
Material Qty: 1
Material Units: CYLINDER
Date Received: 03/26/2004
Contact Name: Not reported
Incident Date: Not reported
Incident Category Type: Not reported
Incident Category: Not reported
Latitude: Not reported
Longitude: Not reported
Source Type: Not reported
Source: Not reported
Vessel Facility Name2: Not reported
Recovered Quantity: Not reported
Resp Party Contact: Not reported
Cause: Not reported
Cause Type: Not reported
Resp Party Name: Not reported
Medium Type: Not reported
Contributing Factors: Not reported

UIC:

Name: SOUND TRANSIT PUYALLUP STATION PARKING & ACCESS IMPROVEMENTS
Address: 302 5TH STREET NW
City,State,Zip: PUYALLUP, WA 98371
Site Number: 35128
Owner Name: Sound Transit (Central Puget Sound Regional Transit Authority)
Well Status: Active
EPA Well Type: 5B6 - Aquifer remediation
Latitude: 47.193582
Longitude: 122.30196
Well Name: PSI005-1 to PSI005-165
Registration Type: Voluntary or Independent Cleanup Sites
Construction Date: 07/10/2020
Construction Type: Not reported
Depth: 9

Name: SOUND TRANSIT PUYALLUP STATION PARKING & ACCESS IMPROVEMENTS
Address: 302 5TH STREET NW
City,State,Zip: PUYALLUP, WA 98371
Site Number: 35128
Owner Name: Sound Transit (Central Puget Sound Regional Transit Authority)
Well Status: Active
EPA Well Type: 5B6 - Aquifer remediation
Latitude: 47.193335
Longitude: 122.29999
Well Name: PSI002-1 to PSI002-170
Registration Type: Voluntary or Independent Cleanup Sites
Construction Date: 07/10/2020
Construction Type: Not reported

Map ID
Direction
Distance
Elevation

MAP FINDINGS

Site

Database(s)

EDR ID Number
EPA ID Number

SOUND TRANSIT PUYALLUP STATION PARKING & ACCESS IMPROVEMENTS (Continued)

S107487204

Depth: 9

K35
NNE
1/8-1/4
0.162 mi.
856 ft.

SOUND TRANSIT CAPPS PROPERTY
224 W STEWART AVE
PUYALLUP, WA 98371

ALLSITES S104918150
CSCSL NFA N/A

Site 1 of 3 in cluster K

Relative:
Higher
Actual:
48 ft.

ALLSITES:
Name: SOUND TRANSIT CAPPS PROPERTY
Facility Id: 61899847

Interaction: 54749
Interaction 1: I
Interaction 2: VOLCLNST
Ecology Program: TOXICS
Program Data: ISIS
Facility Alt.: SOUND TRANSIT CAPPS PROPERTY
Program ID: Not reported
Date Interaction: 2000-04-10 00:00:00
Date Interaction 3: Voluntary Cleanup Sites
Latitude: 47.193122432999999
Longitude: -122.296681972

CSCSL NFA:
Name: SOUND TRANSIT CAPPS PROPERTY
Address: 224 W STEWART AVE
City,State,Zip: PUYALLUP, WA 98371
Facility/Site Id: 61899847
CS Id: 1258
NFA Date: 03/07/2002
Alternate Site Names: CAPPS PROPERTIES,DEL'S FARM SUPPLY,PUYALLUP COMMUTER RAIL STATION
NFA Reason: NFA-Voluntary Cleanup Program Review
Site Status: NFA
Region: Southwest
Contaminant Name: Metals Priority Pollutants
Ground Water: Remediated
Surface Water: Not reported
Soil: Remediated
Sediment: Not reported
Air: Not reported
Bedrock: Not reported
Latitude: 47.193128033
Longitude: -122.29669676

Name: SOUND TRANSIT CAPPS PROPERTY
Address: 224 W STEWART AVE
City,State,Zip: PUYALLUP, WA 98371
Facility/Site Id: 61899847
CS Id: 1258
NFA Date: 03/07/2002
Alternate Site Names: CAPPS PROPERTIES,DEL'S FARM SUPPLY,PUYALLUP COMMUTER RAIL STATION
NFA Reason: NFA-Voluntary Cleanup Program Review
Site Status: NFA
Region: Southwest
Contaminant Name: Petroleum Products-Unspecified

Map ID
Direction
Distance
Elevation

MAP FINDINGS

Site

Database(s)

EDR ID Number
EPA ID Number

SOUND TRANSIT CAPPS PROPERTY (Continued)

S104918150

Ground Water: Remediated
Surface Water: Not reported
Soil: Remediated
Sediment: Not reported
Air: Not reported
Bedrock: Not reported
Latitude: 47.193128033
Longitude: -122.29669676

K36
NNE
1/8-1/4
0.162 mi.
856 ft.

SOUND TRANSIT CAPPS PROPERTY
224 W STEWART AVE
PUYALLUP, WA 98371
Site 2 of 3 in cluster K

VCP S124435214
N/A

Relative:
Higher
Actual:
48 ft.

VCP:
Name: SOUND TRANSIT CAPPS PROPERTY
Address: 224 W STEWART AVE
City,State,Zip: PUYALLUP, WA 98371
edr_fstat: WA
edr_fzip: 98371
edr_fcnty: PIERCE
edr_zip: Not reported
Facility ID: 61899847
VCP Status: NFA
Past VCP: Not reported
Current VCP: Not reported
NFA Type: PUYALLUP, WA 98371
Date NFA: PUYALLUP, WA 98371
Rank: PUYALLUP, WA 98371
Cleanup Siteid: 1258
Contaminant Name: Metals Priority Pollutants
Soil: Remediated

Name: SOUND TRANSIT CAPPS PROPERTY
Address: 224 W STEWART AVE
City,State,Zip: PUYALLUP, WA 98371
edr_fstat: WA
edr_fzip: 98371
edr_fcnty: PIERCE
edr_zip: Not reported
Facility ID: 61899847
VCP Status: NFA
Past VCP: Not reported
Current VCP: Not reported
NFA Type: PUYALLUP, WA 98371
Date NFA: PUYALLUP, WA 98371
Rank: PUYALLUP, WA 98371
Cleanup Siteid: 1258
Contaminant Name: Petroleum Products-Unspecified
Soil: Remediated

Map ID
Direction
Distance
Elevation

MAP FINDINGS

Site

Database(s) EDR ID Number
EPA ID Number

L37 **WASHINGTON SALES SURPLUS**
North **308 WEST STUART**
1/8-1/4 **PUYALLUP, WA 98372**
0.171 mi.
904 ft. **Site 1 of 2 in cluster L**

UST **U003352757**
ALLSITES **N/A**

Relative:
Higher
Actual:
47 ft.

UST:
Name: WASHINGTON SALES SURPLUS
Address: 308 WEST STUART
City: PUYALLUP
Zip: 98372
Facility ID: 48121591
Site Id: 101874
Decimal Latitude: 47.193312
Decimal Longitude: -122.299101

Tank Name: 1
Tag Number: Not reported
Tank Status: Removed
Tank Status Date: 08/06/1996
Tank Install Date: 12/31/1964
Tank Closure Date: Not reported
Capacity Range: 111 TO 1,100 Gallons
Tank Permit Expiration Date: Not reported
Tank Upgrade Date: Not reported
Tank Spill Prevention: Not reported
Tank Overfill Prevention: Not reported
Tank Material: Not reported
Tank Construction: Not reported
Tank Tightness Test: Not reported
Tank Corrosion Protection: Not reported
Tank Manifold: Not reported
Tank Release Detection: Not reported
Tank SFC Type: Not reported
Pipe Material: Not reported
Pipe Construction: Not reported
Pipe Primary Release Detection: Not reported
Pipe Second Release Detection: Not reported
Pipe Corrosion Protection: Not reported
Pipe Pumping System: Not reported
Responsible Unit: Southwest
Dispencer/Pump SFC Type: Not reported
Region: Southwest
Is Active: False
Actual Capacity: Not reported
Pipe Install Date: Not reported
Turbine Sump Construction: Not reported
Compart Number: 1
Stored Substance: Kerosene
Used Substance: Not reported
Compart Capacity: Not reported

ALLSITES:
Name: WASHINGTON SALES SURPLUS
Facility Id: 48121591

Interaction: 47338
Interaction 1: I
Interaction 2: UST

Map ID
Direction
Distance
Elevation

MAP FINDINGS

Site

Database(s)

EDR ID Number
EPA ID Number

WASHINGTON SALES SURPLUS (Continued)

U003352757

Ecology Program: TOXICS
Program Data: UST
Facility Alt.: Not reported
Program ID: 101874
Date Interaction: 1993-01-12 00:00:00
Date Interaction 3: Underground Storage Tank
Latitude: 47.193306401000001
Longitude: -122.29908621

L38 DEL'S FARM SUPPLY PUYALLUP
North 308 W STEWART
1/8-1/4 PUYALLUP, WA 98371
0.171 mi.
904 ft. Site 2 of 2 in cluster L

ALLSITES S127485365
N/A

Relative:
Higher
Actual:
47 ft.

ALLSITES:
Name: DEL'S FARM SUPPLY PUYALLUP
Facility Id: 52627
Interaction: 138504
Interaction 1: I
Interaction 2: TIER2
Ecology Program: HAZWASTE
Program Data: EPCRA
Facility Alt.: DEL'S FARM SUPPLY PUYALLUP
Program ID: CRK000066450
Date Interaction: 2006-06-28 00:00:00
Date Interaction 3: Emergency/Haz Chem Rpt TI
Latitude: 47.193375369000002
Longitude: -122.29818652599999

I39 JEANS DIRECT
ENE 106 S. MERIDIAN
1/8-1/4 PUYALLUP, WA 98371
0.181 mi.
957 ft. Site 2 of 8 in cluster I

ICR S104486967
N/A

Relative:
Higher
Actual:
49 ft.

ICR:
Date Ecology Received Report: 02/28/94
Contaminants Found at Site: Petroleum products
Media Contaminated: Soil
Waste Management: Tank
Region: South Western
Type of Report Ecology Received: Interim cleanup report
Site Register Issue: 93-28
County Code: 27
Contact: Not reported
Report Title: Not reported

MAP FINDINGS

Map ID
Direction
Distance
Elevation

Site

Database(s)

EDR ID Number
EPA ID Number

140
ENE
1/8-1/4
0.186 mi.
982 ft.

SOUND TRANSIT JOHANNES PROPERTY
201 W MAIN
PUYALLUP, WA 98371
Site 3 of 8 in cluster I

CSCSL **1007079501**
LUST **N/A**
UST
ALLSITES
FINDS

Relative:
Higher
Actual:
49 ft.

CSCSL:
Name: SOUND TRANSIT JOHANNES PROPERTY
Address: 201 W MAIN
City,State,Zip: PUYALLUP, WA 98371
Facility ID: 1742926
Region: Southwest
Lat/Long: 47.19177 / -122.29562
Clean Up Siteid: 5261
Site Status: Cleanup Started
Contaminant Name: Petroleum Products-Unspecified
Alternate Site Names: PUYALLUP COMMUTER RAIL SITE,VALLEY PACKERS INC
Site Rank: Not reported
Has Institutional Control:Not reported
Past VCP: True
Current VCP: Not reported
Ground Water: Confirmed Above Cleanup Levels
Surface Water: Not reported
Soil: Not reported
Sediment: Not reported
Air: Not reported
Bedrock: Not reported
Responsible Unit: Southwest

Name: SOUND TRANSIT JOHANNES PROPERTY
Address: 201 W MAIN
City,State,Zip: PUYALLUP, WA 98371
Facility ID: 1742926
Region: Southwest
Lat/Long: 47.19177 / -122.29562
Clean Up Siteid: 5261
Site Status: Cleanup Started
Contaminant Name: Petroleum-Other
Alternate Site Names: PUYALLUP COMMUTER RAIL SITE,VALLEY PACKERS INC
Site Rank: Not reported
Has Institutional Control:Not reported
Past VCP: True
Current VCP: Not reported
Ground Water: Not reported
Surface Water: Not reported
Soil: Confirmed Above Cleanup Levels
Sediment: Not reported
Air: Not reported
Bedrock: Not reported
Responsible Unit: Southwest

LUST:
Name: SOUND TRANSIT JOHANNES PROPERTY
Address: 201 W MAIN
City,State,Zip: PUYALLUP, WA 98371
Facility ID: 1742926
Lust Status Type: LUST - Cleanup Started
Cleanup Site ID: 5261
Cleanup Unit Type: Upland

Map ID
Direction
Distance
Elevation

MAP FINDINGS

Site

Database(s)

EDR ID Number
EPA ID Number

SOUND TRANSIT JOHANNES PROPERTY (Continued)

1007079501

Process Type: Independent Action
Cleanup Unit Name: PUYALLUP COMMUTER RAIL SITE,VALLEY PACKERS INC
Response Section: Southwest
Release Date: 05/09/2000
Lust Date: 06/01/2001
Region: Southwest
Lust ID: 5503
UST ID: 11512
Contaminant Name: Petroleum-Other
Ground Water: Not reported
Surface Water: Not reported
Soil: Confirmed Above Cleanup Levels
Sediment: Not reported
Air: Not reported
Bedrock: Not reported
Lat/Long: 47.19177 / -122.29562

Name: SOUND TRANSIT JOHANNES PROPERTY
Address: 201 W MAIN
City,State,Zip: PUYALLUP, WA 98371
Facility ID: 1742926
Lust Status Type: LUST - Cleanup Started
Cleanup Site ID: 5261
Cleanup Unit Type: Upland
Process Type: Independent Action
Cleanup Unit Name: PUYALLUP COMMUTER RAIL SITE,VALLEY PACKERS INC
Response Section: Southwest
Release Date: 05/09/2000
Lust Date: 06/01/2001
Region: Southwest
Lust ID: 5503
UST ID: 11512
Contaminant Name: Petroleum Products-Unspecified
Ground Water: Confirmed Above Cleanup Levels
Surface Water: Not reported
Soil: Not reported
Sediment: Not reported
Air: Not reported
Bedrock: Not reported
Lat/Long: 47.19177 / -122.29562

UST:
Name: VALLEY PACKERS INC
Address: 201 WEST MAIN PO BOX 1226
City: PUYALLUP
Zip: 98371
Facility ID: 1742926
Site Id: 11512
Decimal Latitude: 47.19177
Decimal Longitude: -122.29562

Tank Name: 1.
Tag Number: Not reported
Tank Status: Removed
Tank Status Date: 08/06/1996
Tank Install Date: 12/31/1964
Tank Closure Date: Not reported

Map ID
Direction
Distance
Elevation

MAP FINDINGS

Site

Database(s)

EDR ID Number
EPA ID Number

SOUND TRANSIT JOHANNES PROPERTY (Continued)

1007079501

Capacity Range: 111 TO 1,100 Gallons
Tank Permit Expiration Date: Not reported
Tank Upgrade Date: Not reported
Tank Spill Prevention: Not reported
Tank Overfill Prevention: Not reported
Tank Material: Steel
Tank Construction: Not reported
Tank Tightness Test: Not reported
Tank Corrosion Protection: Not reported
Tank Manifold: Not reported
Tank Release Detection: Not reported
Tank SFC Type: Not reported
Pipe Material: Steel
Pipe Construction: Not reported
Pipe Primary Release Detection: Not reported
Pipe Second Release Detection: Not reported
Pipe Corrosion Protection: Not reported
Pipe Pumping System: Not reported
Responsible Unit: Southwest
Dispenser/Pump SFC Type: Not reported
Region: Southwest
Is Active: False
Actual Capacity: 1000
Pipe Install Date: Not reported
Turbine Sump Construction: Not reported
Compartment Number: 1
Stored Substance: Leaded Gasoline
Used Substance: Not reported
Compartment Capacity: 1000

Name: VALLEY PACKERS INC
Address: 201 WEST MAIN PO BOX 1226
City: PUYALLUP
Zip: 98371

Tank Name: 2.
Tag Number: Not reported
Tank Status: Removed
Tank Status Date: 08/06/1996
Tank Install Date: 12/31/1964
Tank Closure Date: Not reported
Capacity Range: 111 TO 1,100 Gallons
Tank Permit Expiration Date: Not reported
Tank Upgrade Date: Not reported
Tank Spill Prevention: Not reported
Tank Overfill Prevention: Not reported
Tank Material: Steel
Tank Construction: Not reported
Tank Tightness Test: Not reported
Tank Corrosion Protection: Not reported
Tank Manifold: Not reported
Tank Release Detection: Not reported
Tank SFC Type: Not reported
Pipe Material: Steel
Pipe Construction: Not reported
Pipe Primary Release Detection: Not reported
Pipe Second Release Detection: Not reported

Map ID
Direction
Distance
Elevation

MAP FINDINGS

Site

Database(s)

EDR ID Number
EPA ID Number

SOUND TRANSIT JOHANNES PROPERTY (Continued)

1007079501

Pipe Corrosion Protection: Not reported
Pipe Pumping System: Not reported
Responsible Unit: Southwest
Dispencer/Pump SFC Type: Not reported
Region: Southwest
Is Active: False
Actual Capacity: 300
Pipe Install Date: Not reported
Turbine Sump Construction: Not reported
Compart Number: 1
Stored Substance: Diesel
Used Substance: Not reported
Compart Capacity: 300

Name: VALLEY PACKERS INC
Address: 201 WEST MAIN PO BOX 1226
City: PUYALLUP
Zip: 98371

Tank Name: 3
Tag Number: Not reported
Tank Status: Removed
Tank Status Date: 07/09/2001
Tank Install Date: 01/01/1900
Tank Closure Date: Not reported
Capacity Range: Not reported
Tank Permit Expiration Date: Not reported
Tank Upgrade Date: Not reported
Tank Spill Prevention: Not reported
Tank Overfill Prevention: Not reported
Tank Material: Not reported
Tank Construction: Not reported
Tank Tightness Test: Not reported
Tank Corrosion Protection: Not reported
Tank Manifold: Not reported
Tank Release Detection: Not reported
Tank SFC Type: Not reported
Pipe Material: Not reported
Pipe Construction: Not reported
Pipe Primary Release Detection: Not reported
Pipe Second Release Detection: Not reported
Pipe Corrosion Protection: Not reported
Pipe Pumping System: Not reported
Responsible Unit: Southwest
Dispencer/Pump SFC Type: Not reported
Region: Southwest
Is Active: False
Actual Capacity: 300
Pipe Install Date: Not reported
Turbine Sump Construction: Not reported
Compart Number: 1
Stored Substance: Heating Fuel
Used Substance: Not reported
Compart Capacity: 300

ALLSITES:

Name: SOUND TRANSIT JOHANNES PROPERTY

Map ID
Direction
Distance
Elevation

MAP FINDINGS

Site

Database(s)

EDR ID Number
EPA ID Number

SOUND TRANSIT JOHANNES PROPERTY (Continued)

1007079501

Facility Id: 1742926

Interaction: 9182
Interaction 1: A
Interaction 2: LUST
Ecology Program: TOXICS
Program Data: ISIS
Facility Alt.: Not reported
Program ID: 11512
Date Interaction: 2000-05-09 00:00:00
Date Interaction 3: LUST Facility
Latitude: 47.191764401
Longitude: -122.29560521099999

Interaction: 9184
Interaction 1: I
Interaction 2: UST
Ecology Program: TOXICS
Program Data: UST
Facility Alt.: Not reported
Program ID: 11512
Date Interaction: 2001-01-02 00:00:00
Date Interaction 3: Underground Storage Tank
Latitude: 47.191764401
Longitude: -122.29560521099999

Interaction: 9183
Interaction 1: A
Interaction 2: VOLCLNST
Ecology Program: TOXICS
Program Data: ISIS
Facility Alt.: SOUND TRANSIT JOHANNES PROPERTY
Program ID: SW0266
Date Interaction: 2000-05-09 00:00:00
Date Interaction 3: Voluntary Cleanup Sites
Latitude: 47.191764401
Longitude: -122.29560521099999

FINDS:

Registry ID: 110015562130

Click Here:

Environmental Interest/Information System:

Washington Facility / Site Identification System (WA-FSIS) provides a means to query and display data maintained by the Washington Department of Ecology. This system contains key information for each facility/site that is currently, or has been, of interest to the Air Quality, Dam Safety, Hazardous Waste, Toxics Cleanup, and Water Quality Programs.

[Click this hyperlink](#) while viewing on your computer to access additional FINDS: detail in the EDR Site Report.

Map ID
Direction
Distance
Elevation

MAP FINDINGS

Site

Database(s)

EDR ID Number
EPA ID Number

I41
ENE
1/8-1/4
0.186 mi.
982 ft.

SOUND TRANSIT JOHANNES PROPERTY
201 W MAIN
PUYALLUP, WA 98371

VCP S124432863
N/A

Site 4 of 8 in cluster I

Relative:
Higher
Actual:
49 ft.

VCP:
Name: SOUND TRANSIT JOHANNES PROPERTY
Address: 201 W MAIN
City,State,Zip: PUYALLUP, WA 98371
edr_fstat: WA
edr_fzip: 98371
edr_fcnty: PIERCE
edr_zip: Not reported
Facility ID: 1742926
VCP Status: Cleanup Started
Past VCP: TRUE
Current VCP: Not reported
NFA Type: PUYALLUP, WA 98371
Date NFA: PUYALLUP, WA 98371
Rank: PUYALLUP, WA 98371
Cleanup Siteid: 5261
Contaminant Name: Petroleum Products-Unspecified
Soil: Not reported

Name: SOUND TRANSIT JOHANNES PROPERTY
Address: 201 W MAIN
City,State,Zip: PUYALLUP, WA 98371
edr_fstat: WA
edr_fzip: 98371
edr_fcnty: PIERCE
edr_zip: Not reported
Facility ID: 1742926
VCP Status: Cleanup Started
Past VCP: TRUE
Current VCP: Not reported
NFA Type: PUYALLUP, WA 98371
Date NFA: PUYALLUP, WA 98371
Rank: PUYALLUP, WA 98371
Cleanup Siteid: 5261
Contaminant Name: Petroleum-Other
Soil: Confirmed Above Cleanup Levels

I42
ENE
1/8-1/4
0.186 mi.
982 ft.

SOUND TRANSIT/JOHANNES PROPERTY
201 W. MAIN
PUYALLUP, WA 98371

ICR S105063495
N/A

Site 5 of 8 in cluster I

Relative:
Higher
Actual:
49 ft.

ICR:
Date Ecology Received Report: 02/26/01
Contaminants Found at Site: Petroleum products
Media Contaminated: Soil
Waste Management: Tank
Region: South Western
Type of Report Ecology Received: Interim cleanup report
Site Register Issue: 98-37
County Code: 27
Contact: Not reported
Report Title: UST Site Assessment Report

Map ID
Direction
Distance
Elevation

MAP FINDINGS

Site

Database(s)

EDR ID Number
EPA ID Number

I43 **SOUND TRANSIT/JOHANNES PROPERTY (THREE REPORTS)**
ENE **201 W. MAIN**
1/8-1/4 **PUYALLUP, WA 98371**
0.186 mi.
982 ft. **Site 6 of 8 in cluster I**

ICR **S105063398**
 N/A

Relative: **ICR:**
Higher Date Ecology Received Report: 05/09/00
Actual: Contaminants Found at Site: Petroleum products
49 ft. Media Contaminated: Groundwater, Soil
 Waste Management: Tank
 Region: South Western
 Type of Report Ecology Received: Interim cleanup report
 Site Register Issue: 98-25
 County Code: 27
 Contact: Not reported
 Report Title: Not reported

I44 **SOUND TRANSIT**
ENE **101 WEST MAIN**
1/8-1/4 **PUYALLUP, WA 98371**
0.187 mi.
988 ft. **Site 7 of 8 in cluster I**

UST **U004040711**
 N/A

Relative: **UST:**
Higher Name: SOUND TRANSIT
Actual: Address: 101 WEST MAIN
50 ft. City: PUYALLUP
 Zip: 98371
 Facility ID: 23149581
 Site Id: 557615
 Decimal Latitude: 47.191444
 Decimal Longitude: -122.294305

 Tank Name: 1
 Tag Number: Not reported
 Tank Status: Closure in Process
 Tank Status Date: 01/30/2001
 Tank Install Date: 01/01/1900
 Tank Closure Date: Not reported
 Capacity Range: Not reported
 Tank Permit Expiration Date: Not reported
 Tank Upgrade Date: Not reported
 Tank Spill Prevention: Not reported
 Tank Overfill Prevention: Not reported
 Tank Material: Not reported
 Tank Construction: Not reported
 Tank Tightness Test: Not reported
 Tank Corrosion Protection: Not reported
 Tank Manifold: Not reported
 Tank Release Detection: Not reported
 Tank SFC Type: Not reported
 Pipe Material: Not reported
 Pipe Construction: Not reported
 Pipe Primary Release Detection: Not reported
 Pipe Second Release Detection: Not reported
 Pipe Corrosion Protection: Not reported
 Pipe Pumping System: Not reported
 Responsible Unit: Southwest
 Dispencer/Pump SFC Type: Not reported

Map ID
 Direction
 Distance
 Elevation

MAP FINDINGS

Site

Database(s)

EDR ID Number
 EPA ID Number

SOUND TRANSIT (Continued)

U004040711

Region: Southwest
 Is Active: False
 Actual Capacity: 500
 Pipe Install Date: Not reported
 Turbine Sump Construction: Not reported
 Compart Number: 1
 Stored Substance: Kerosene
 Used Substance: Not reported
 Compart Capacity: 500

**I45
 ENE
 1/8-1/4
 0.187 mi.
 988 ft.**

**SOUND TRANSIT
 101 W MAIN
 PUYALLUP, WA 98371
 Site 8 of 8 in cluster I**

**ALLSITES 1007074142
 FINDS N/A**

**Relative:
 Higher
 Actual:
 50 ft.**

ALLSITES:
 Name: SOUND TRANSIT
 Facility Id: 23149581

 Interaction: 32934
 Interaction 1: A
 Interaction 2: UST
 Ecology Program: TOXICS
 Program Data: UST
 Facility Alt.: Not reported
 Program ID: Not reported
 Date Interaction: 2001-09-21 00:00:00
 Date Interaction 3: Underground Storage Tank
 Latitude: 47.191438400999999
 Longitude: -122.29429021

FINDS:
 Registry ID: 110015507799

Click Here:

Environmental Interest/Information System:

Washington Facility / Site Identification System (WA-FSIS) provides a means to query and display data maintained by the Washington Department of Ecology. This system contains key information for each facility/site that is currently, or has been, of interest to the Air Quality, Dam Safety, Hazardous Waste, Toxics Cleanup, and Water Quality Programs.

Click this hyperlink while viewing on your computer to access additional FINDS: detail in the EDR Site Report.

MAP FINDINGS

Map ID
Direction
Distance
Elevation

Site

Database(s)

EDR ID Number
EPA ID Number

J46
NNW
1/8-1/4
0.191 mi.
1010 ft.

PACIFIC COAST HEMPHILL UNOCAL PUYALLUP
504 W STEWART AVE
PUYALLUP, WA 98371

Site 2 of 3 in cluster J

LUST 1007080789
UST N/A
FINDS

Relative:
Higher

Actual:
47 ft.

LUST:
Name: PACIFIC COAST HEMPHILL UNOCAL PUYALLUP
Address: 504 W STEWART AVE
City,State,Zip: PUYALLUP, WA 98371
Facility ID: 1344
Lust Status Type: LUST - NFA
Cleanup Site ID: 5018
Cleanup Unit Type: Not reported
Process Type: Not reported
Cleanup Unit Name: PACIFIC COAST OIL,PACIFIC COAST OIL UST 1139,UNOCAL PACIFIC COAST OIL OF TACOMA PUYAL,Unocal Puyallup Loading Rack

Response Section: Southwest
Release Date: 08/14/1991
Lust Date: 09/08/1993
Region: Southwest
Lust ID: 1221
UST ID: 1139
Contaminant Name: Petroleum-Other
Ground Water: Not reported
Surface Water: Not reported
Soil: Confirmed Above Cleanup Levels
Sediment: Not reported
Air: Not reported
Bedrock: Not reported
Lat/Long: 47.19593 / -122.30373

UST:
Name: PACIFIC COAST OIL
Address: 504 W STEWART ST
City: PUYALLUP
Zip: 98371
Facility ID: 1344
Site Id: 1139
Decimal Latitude: 47.19593
Decimal Longitude: -122.30373

Tank Name: 1
Tag Number: Not reported
Tank Status: Closure in Process
Tank Status Date: 08/06/1996
Tank Install Date: 12/31/1964
Tank Closure Date: Not reported
Capacity Range: Not reported
Tank Permit Expiration Date: Not reported
Tank Upgrade Date: Not reported
Tank Spill Prevention: Not reported
Tank Overfill Prevention: Not reported
Tank Material: Steel
Tank Construction: Not reported
Tank Tightness Test: Not reported
Tank Corrosion Protection: Not reported
Tank Manifold: Not reported
Tank Release Detection: Not reported

Map ID
Direction
Distance
Elevation

MAP FINDINGS

Site

Database(s)

EDR ID Number
EPA ID Number

PACIFIC COAST HEMPHILL UNOCAL PUYALLUP (Continued)

1007080789

Tank SFC Type: Not reported
Pipe Material: Not reported
Pipe Construction: Not reported
Pipe Primary Release Detection: Not reported
Pipe Second Release Detection: Not reported
Pipe Corrosion Protection: Not reported
Pipe Pumping System: Not reported
Responsible Unit: Southwest
Dispencer/Pump SFC Type: Not reported
Region: Southwest
Is Active: False
Actual Capacity: Not reported
Pipe Install Date: Not reported
Turbine Sump Construction: Not reported
Compartment Number: 1
Stored Substance: Not reported
Used Substance: Not reported
Compartment Capacity: Not reported

Name: PACIFIC COAST OIL
Address: 504 W STEWART ST
City: PUYALLUP
Zip: 98371

Tank Name: 2
Tag Number: Not reported
Tank Status: Closure in Process
Tank Status Date: 08/06/1996
Tank Install Date: 12/31/1964
Tank Closure Date: Not reported
Capacity Range: Not reported
Tank Permit Expiration Date: Not reported
Tank Upgrade Date: Not reported
Tank Spill Prevention: Not reported
Tank Overfill Prevention: Not reported
Tank Material: Steel
Tank Construction: Not reported
Tank Tightness Test: Not reported
Tank Corrosion Protection: Not reported
Tank Manifold: Not reported
Tank Release Detection: Not reported
Tank SFC Type: Not reported
Pipe Material: Not reported
Pipe Construction: Not reported
Pipe Primary Release Detection: Not reported
Pipe Second Release Detection: Not reported
Pipe Corrosion Protection: Not reported
Pipe Pumping System: Not reported
Responsible Unit: Southwest
Dispencer/Pump SFC Type: Not reported
Region: Southwest
Is Active: False
Actual Capacity: Not reported
Pipe Install Date: Not reported
Turbine Sump Construction: Not reported
Compartment Number: 1
Stored Substance: Not reported

Map ID
Direction
Distance
Elevation

MAP FINDINGS

Site

Database(s)

EDR ID Number
EPA ID Number

PACIFIC COAST HEMPHILL UNOCAL PUYALLUP (Continued)

1007080789

Used Substance: Not reported
Compart Capacity: Not reported

Name: PACIFIC COAST OIL
Address: 504 W STEWART ST
City: PUYALLUP
Zip: 98371

Tank Name: 3
Tag Number: Not reported
Tank Status: Closure in Process
Tank Status Date: 08/06/1996
Tank Install Date: 12/31/1964
Tank Closure Date: Not reported
Capacity Range: Not reported
Tank Permit Expiration Date: Not reported
Tank Upgrade Date: Not reported
Tank Spill Prevention: Not reported
Tank Overfill Prevention: Not reported
Tank Material: Steel
Tank Construction: Not reported
Tank Tightness Test: Not reported
Tank Corrosion Protection: Not reported
Tank Manifold: Not reported
Tank Release Detection: Not reported
Tank SFC Type: Not reported
Pipe Material: Not reported
Pipe Construction: Not reported
Pipe Primary Release Detection: Not reported
Pipe Second Release Detection: Not reported
Pipe Corrosion Protection: Not reported
Pipe Pumping System: Not reported
Responsible Unit: Southwest
Dispencer/Pump SFC Type: Not reported
Region: Southwest
Is Active: False
Actual Capacity: Not reported
Pipe Install Date: Not reported
Turbine Sump Construction: Not reported
Compart Number: 1
Stored Substance: Not reported
Used Substance: Not reported
Compart Capacity: Not reported

FINDS:

Registry ID: 110015575117

Click Here:

Environmental Interest/Information System:

Washington Facility / Site Identification System (WA-FSIS) provides a means to query and display data maintained by the Washington Department of Ecology. This system contains key information for each facility/site that is currently, or has been, of interest to the Air Quality, Dam Safety, Hazardous Waste, Toxics Cleanup, and Water Quality Programs.

Map ID
 Direction
 Distance
 Elevation

MAP FINDINGS

Site

Database(s)

EDR ID Number
 EPA ID Number

PACIFIC COAST HEMPHILL UNOCAL PUYALLUP (Continued)

1007080789

[Click this hyperlink](#) while viewing on your computer to access additional FINDS: detail in the EDR Site Report.

**J47
 NNW
 1/8-1/4
 0.191 mi.
 1010 ft.**

**PACIFIC COAST HEMPHILL UNOCAL PUYALLUP
 504 W STEWART AVE
 PUYALLUP, WA 98371
 Site 3 of 3 in cluster J**

**ALLSITES S104971978
 CSCSL NFA N/A**

**Relative:
 Higher
 Actual:
 47 ft.**

ALLSITES:
 Name: PACIFIC COAST HEMPHILL UNOCAL PUYALLUP
 Facility Id: 1344

Interaction: 2831
 Interaction 1: A
 Interaction 2: TIER2
 Ecology Program: HAZWASTE
 Program Data: EPCRA
 Facility Alt.: Not reported
 Program ID: CRK000017150
 Date Interaction: 1987-01-01 00:00:00
 Date Interaction 3: Emergency/Haz Chem Rpt TI
 Latitude: 47.195924400999999
 Longitude: -122.303715208

Interaction: 2832
 Interaction 1: I
 Interaction 2: LUST
 Ecology Program: TOXICS
 Program Data: ISIS
 Facility Alt.: Not reported
 Program ID: 1139
 Date Interaction: 1991-08-14 00:00:00
 Date Interaction 3: LUST Facility
 Latitude: 47.195924400999999
 Longitude: -122.303715208

Interaction: 78807
 Interaction 1: I
 Interaction 2: LSC
 Ecology Program: HAZWASTE
 Program Data: LSC
 Facility Alt.: Cookseys Auto Repair
 Program ID: Not reported
 Date Interaction: 2009-03-09 00:00:00
 Date Interaction 3: Local Source Cntrl 7/09-3
 Latitude: 47.195924400999999
 Longitude: -122.303715208

Interaction: 2833
 Interaction 1: I
 Interaction 2: IRAP
 Ecology Program: TOXICS
 Program Data: ISIS
 Facility Alt.: PACIFIC COAST HEMPHILL UNOCAL PUYALLUP

Map ID
Direction
Distance
Elevation

MAP FINDINGS

Site

Database(s)

EDR ID Number
EPA ID Number

PACIFIC COAST HEMPHILL UNOCAL PUYALLUP (Continued)

S104971978

Program ID: Not reported
Date Interaction: 1993-09-08 00:00:00
Date Interaction 3: Independent Remedial Actn
Latitude: 47.195924400999999
Longitude: -122.303715208

Interaction: 2834
Interaction 1: A
Interaction 2: UST
Ecology Program: TOXICS
Program Data: UST
Facility Alt.: Not reported
Program ID: Not reported
Date Interaction: 2000-03-20 00:00:00
Date Interaction 3: Underground Storage Tank
Latitude: 47.195924400999999
Longitude: -122.303715208

CSCSL NFA:

Name: PACIFIC COAST HEMPHILL UNOCAL PUYALLUP
Address: 504 W STEWART AVE
City,State,Zip: PUYALLUP, WA 98371
Facility/Site Id: 1344
CS Id: 5018
NFA Date: 09/08/1993
Alternate Site Names: PACIFIC COAST OIL,PACIFIC COAST OIL UST 1139,UNOCAL PACIFIC COAST OIL OF TACOMA PUYAL,Unocal Puyallup Loading Rack
NFA Reason: NFA-Independent Remedial Action Program Review
Site Status: NFA
Region: Southwest
Contaminant Name: Petroleum-Other
Ground Water: Not reported
Surface Water: Not reported
Soil: Confirmed Above Cleanup Levels
Sediment: Not reported
Air: Not reported
Bedrock: Not reported
Latitude: 47.19593
Longitude: -122.30373

K48
NNE
1/8-1/4
0.194 mi.
1022 ft.

TAYLOR MADE PRINTING
217 W STEWART
PUYALLUP, WA 98371
Site 3 of 3 in cluster K

ALLSITES 1011932405
FINDS N/A

Relative:
Higher
Actual:
48 ft.

ALLSITES:
Name: TAYLOR MADE PRINTING
Facility Id: 7824351
Interaction: 21515
Interaction 1: I
Interaction 2: LSC
Ecology Program: HAZWASTE
Program Data: LSC

Map ID
Direction
Distance
Elevation

MAP FINDINGS

Site

Database(s)

EDR ID Number
EPA ID Number

TAYLOR MADE PRINTING (Continued)

1011932405

Facility Alt.: Not reported
Program ID: Not reported
Date Interaction: 2008-08-15 00:00:00
Date Interaction 3: Local Source Cntrl 7/09-3
Latitude: 47.193327400999998
Longitude: -122.29663021

FINDS:

Registry ID: 110037547508

Click Here:

Environmental Interest/Information System:

Washington Facility / Site Identification System (WA-FSIS) provides a means to query and display data maintained by the Washington Department of Ecology. This system contains key information for each facility/site that is currently, or has been, of interest to the Air Quality, Dam Safety, Hazardous Waste, Toxics Cleanup, and Water Quality Programs.

[Click this hyperlink](#) while viewing on your computer to access additional FINDS: detail in the EDR Site Report.

M49
ENE
1/8-1/4
0.204 mi.
1079 ft.

JOHNSONS JEWELRY & GIFTS
103 S MERIDIAN
PUYALLUP, WA 98372

Site 1 of 2 in cluster M

HSL **1007079296**
CSCSL **N/A**
ALLSITES
FINDS

Relative:
Higher
Actual:
50 ft.

HSL:
Name: JOHNSONS JEWELRY & GIFTS
Address: Not reported
City,State,Zip: PUYALLUP, WA
edr_fstat: WA
edr_fzip: Not reported
edr_fcnty: PIERCE
edr_zip: Not reported
Facility Type: Hazardous Sites List
Facility Status: Awaiting Cleanup
FSID Number: 2220894
Rank: 5
Region: SW
EDR Link ID: 2220894
Region Decode: SOUTHWEST REGIONAL OFFICE

CSCSL:
Name: JOHNSONS JEWELRY & GIFTS
Address: 103 S MERIDIAN
City,State,Zip: PUYALLUP, WA 98372
Facility ID: 2220894
Region: Southwest
Lat/Long: 47.191617 / -122.293433
Clean Up Siteid: 4001
Site Status: Awaiting Cleanup
Contaminant Name: Petroleum Products-Unspecified
Alternate Site Names: Not reported
Site Rank: 5 - Lowest Assessed Risk

Map ID
Direction
Distance
Elevation

MAP FINDINGS

Site

Database(s)

EDR ID Number
EPA ID Number

JOHNSONS JEWELRY & GIFTS (Continued)

1007079296

Has Institutional Control: Not reported
Past VCP: Not reported
Current VCP: Not reported
Ground Water: Confirmed Above Cleanup Levels
Surface Water: Not reported
Soil: Confirmed Above Cleanup Levels
Sediment: Not reported
Air: Not reported
Bedrock: Not reported
Responsible Unit: Southwest

Name: JOHNSONS JEWELRY & GIFTS
Address: 103 S MERIDIAN
City, State, Zip: PUYALLUP, WA 98372
Facility ID: 2220894
Region: Southwest
Lat/Long: 47.191617 / -122.293433
Clean Up Siteid: 4001
Site Status: Awaiting Cleanup
Contaminant Name: Polycyclic Aromatic Hydrocarbons
Alternate Site Names: Not reported
Site Rank: 5 - Lowest Assessed Risk
Has Institutional Control: Not reported
Past VCP: Not reported
Current VCP: Not reported
Ground Water: Suspected
Surface Water: Not reported
Soil: Suspected
Sediment: Not reported
Air: Not reported
Bedrock: Not reported
Responsible Unit: Southwest

ALLSITES:

Name: JOHNSONS JEWELRY & GIFTS
Facility Id: 2220894

Interaction: 10104
Interaction 1: A
Interaction 2: SCS
Ecology Program: TOXICS
Program Data: ISIS
Facility Alt.: JOHNSONS JEWELRY & GIFTS
Program ID: Not reported
Date Interaction: 2002-12-27 00:00:00
Date Interaction 3: State Cleanup Site
Latitude: 47.191611401000003
Longitude: -122.29341821

FINDS:

Registry ID: 110015559992

Click Here:

Environmental Interest/Information System:

Washington Facility / Site Identification System (WA-FSIS) provides a

Map ID
 Direction
 Distance
 Elevation

MAP FINDINGS

Site

Database(s)

EDR ID Number
 EPA ID Number

JOHNSONS JEWELRY & GIFTS (Continued)

1007079296

means to query and display data maintained by the Washington Department of Ecology. This system contains key information for each facility/site that is currently, or has been, of interest to the Air Quality, Dam Safety, Hazardous Waste, Toxics Cleanup, and Water Quality Programs.

[Click this hyperlink](#) while viewing on your computer to access additional FINDS: detail in the EDR Site Report.

M50
ENE
1/8-1/4
0.206 mi.
1086 ft.
Relative:
Higher
Actual:
50 ft.

S3 SECOND SILICON SOURCES
101 S MERIDIAN
PUYALLUP, WA 98371
Site 2 of 2 in cluster M

ALLSITES S118344836
N/A

ALLSITES:
 Name: S3 SECOND SILICON SOURCES
 Facility Id: 18760
 Interaction: 115217
 Interaction 1: A
 Interaction 2: RSVP
 Ecology Program: HAZWASTE
 Program Data: RSVP
 Facility Alt.: S3 SECOND SILICON SOURCES
 Program ID: Not reported
 Date Interaction: 2013-05-08 00:00:00
 Date Interaction 3: Revised Site Visit Progra
 Latitude: 47.191665245999999
 Longitude: -122.293341778

N51
SE
1/8-1/4
0.215 mi.
1133 ft.
Relative:
Lower
Actual:
45 ft.

SCHUUR BROTHERS ENTERPRISES INC
108 4TH AVE SW
PUYALLUP, WA 98371
Site 1 of 4 in cluster N

VCP S124436806
N/A

VCP:
 Name: SCHUUR BROTHERS ENTERPRISES INC
 Address: 108 4TH AVE SW
 City,State,Zip: PUYALLUP, WA 98371
 ndr_fstat: WA
 ndr_fzip: 98371
 ndr_fcnty: PIERCE
 ndr_zip: Not reported
 Facility ID: 9728503
 VCP Status: Cleanup Started
 Past VCP: TRUE
 Current VCP: Not reported
 NFA Type: PUYALLUP, WA 98371
 Date NFA: PUYALLUP, WA 98371
 Rank: PUYALLUP, WA 98371
 Cleanup Siteid: 5502
 Contaminant Name: Metals Priority Pollutants
 Soil: Not reported

Map ID
 Direction
 Distance
 Elevation

MAP FINDINGS

Site

Database(s)

EDR ID Number
 EPA ID Number

SCHUUR BROTHERS ENTERPRISES INC (Continued)

S124436806

Name: SCHUUR BROTHERS ENTERPRISES INC
 Address: 108 4TH AVE SW
 City,State,Zip: PUYALLUP, WA 98371
 edr_fstat: WA
 edr_fzip: 98371
 edr_fcnty: PIERCE
 edr_zip: Not reported
 Facility ID: 9728503
 VCP Status: Cleanup Started
 Past VCP: TRUE
 Current VCP: Not reported
 NFA Type: PUYALLUP, WA 98371
 Date NFA: PUYALLUP, WA 98371
 Rank: PUYALLUP, WA 98371
 Cleanup Siteid: 5502
 Contaminant Name: Petroleum Products-Unspecified
 Soil: Not reported

Name: SCHUUR BROTHERS ENTERPRISES INC
 Address: 108 4TH AVE SW
 City,State,Zip: PUYALLUP, WA 98371
 edr_fstat: WA
 edr_fzip: 98371
 edr_fcnty: PIERCE
 edr_zip: Not reported
 Facility ID: 9728503
 VCP Status: Cleanup Started
 Past VCP: TRUE
 Current VCP: Not reported
 NFA Type: PUYALLUP, WA 98371
 Date NFA: PUYALLUP, WA 98371
 Rank: PUYALLUP, WA 98371
 Cleanup Siteid: 5502
 Contaminant Name: Petroleum-Other
 Soil: Confirmed Above Cleanup Levels

**N52
 SE
 1/8-1/4
 0.215 mi.
 1133 ft.**

**SCHUUR BROTHERS ENTERPRISES INC
 108 4TH AVE SW
 PUYALLUP, WA 98371
 Site 2 of 4 in cluster N**

**CSCSL U003997162
 LUST N/A
 UST
 ALLSITES**

**Relative:
 Lower
 Actual:
 45 ft.**

CSCSL:
 Name: SCHUUR BROTHERS ENTERPRISES INC
 Address: 108 4TH AVE SW
 City,State,Zip: PUYALLUP, WA 98371
 Facility ID: 9728503
 Region: Southwest
 Lat/Long: 47.18831 / -122.29393
 Clean Up Siteid: 5502
 Site Status: Cleanup Started
 Contaminant Name: Metals Priority Pollutants
 Alternate Site Names: METROPOLITAN ON MERIDIAN/WESTSIDE COMM BANK,SAWYER ENTERPRISES LP
 Site Rank: Not reported
 Has Institutional Control: Not reported
 Past VCP: True
 Current VCP: Not reported
 Ground Water: Confirmed Above Cleanup Levels

Map ID
Direction
Distance
Elevation

MAP FINDINGS

Site

Database(s)

EDR ID Number
EPA ID Number

SCHUUR BROTHERS ENTERPRISES INC (Continued)

U003997162

Surface Water: Not reported
Soil: Not reported
Sediment: Not reported
Air: Not reported
Bedrock: Not reported
Responsible Unit: Southwest

Name: SCHUUR BROTHERS ENTERPRISES INC
Address: 108 4TH AVE SW
City,State,Zip: PUYALLUP, WA 98371
Facility ID: 9728503
Region: Southwest
Lat/Long: 47.18831 / -122.29393
Clean Up Siteid: 5502
Site Status: Cleanup Started
Contaminant Name: Petroleum Products-Unspecified
Alternate Site Names: METROPOLITAN ON MERIDIAN/WESTSIDE COMM BANK,SAWYER ENTERPRISES LP
Site Rank: Not reported
Has Institutional Control:Not reported
Past VCP: True
Current VCP: Not reported
Ground Water: Not reported
Surface Water: Not reported
Soil: Not reported
Sediment: Not reported
Air: Suspected
Bedrock: Not reported
Responsible Unit: Southwest

Name: SCHUUR BROTHERS ENTERPRISES INC
Address: 108 4TH AVE SW
City,State,Zip: PUYALLUP, WA 98371
Facility ID: 9728503
Region: Southwest
Lat/Long: 47.18831 / -122.29393
Clean Up Siteid: 5502
Site Status: Cleanup Started
Contaminant Name: Petroleum-Other
Alternate Site Names: METROPOLITAN ON MERIDIAN/WESTSIDE COMM BANK,SAWYER ENTERPRISES LP
Site Rank: Not reported
Has Institutional Control:Not reported
Past VCP: True
Current VCP: Not reported
Ground Water: Confirmed Above Cleanup Levels
Surface Water: Not reported
Soil: Confirmed Above Cleanup Levels
Sediment: Not reported
Air: Not reported
Bedrock: Not reported
Responsible Unit: Southwest

LUST:

Name: SCHUUR BROTHERS ENTERPRISES INC
Address: 108 4TH AVE SW
City,State,Zip: PUYALLUP, WA 98371
Facility ID: 9728503
Lust Status Type: LUST - Cleanup Started

Map ID
Direction
Distance
Elevation

MAP FINDINGS

Site

Database(s)

EDR ID Number
EPA ID Number

SCHUUR BROTHERS ENTERPRISES INC (Continued)

U003997162

Cleanup Site ID: 5502
Cleanup Unit Type: Upland
Process Type: Independent Action
Cleanup Unit Name: METROPOLITAN ON MERIDIAN/WESTSIDE COMM BANK,SAWYER ENTERPRISES LP
Response Section: Southwest
Release Date: 05/09/2005
Lust Date: 12/13/2007
Region: Southwest
Lust ID: 6073
UST ID: 619124
Contaminant Name: Petroleum-Other
Ground Water: Confirmed Above Cleanup Levels
Surface Water: Not reported
Soil: Confirmed Above Cleanup Levels
Sediment: Not reported
Air: Not reported
Bedrock: Not reported
Lat/Long: 47.18831 / -122.29393

Name: SCHUUR BROTHERS ENTERPRISES INC
Address: 108 4TH AVE SW
City,State,Zip: PUYALLUP, WA 98371
Facility ID: 9728503
Lust Status Type: LUST - Cleanup Started
Cleanup Site ID: 5502
Cleanup Unit Type: Upland
Process Type: Independent Action
Cleanup Unit Name: METROPOLITAN ON MERIDIAN/WESTSIDE COMM BANK,SAWYER ENTERPRISES LP
Response Section: Southwest
Release Date: 05/09/2005
Lust Date: 12/13/2007
Region: Southwest
Lust ID: 6073
UST ID: 619124
Contaminant Name: Petroleum Products-Unspecified
Ground Water: Not reported
Surface Water: Not reported
Soil: Not reported
Sediment: Not reported
Air: Suspected
Bedrock: Not reported
Lat/Long: 47.18831 / -122.29393

Name: SCHUUR BROTHERS ENTERPRISES INC
Address: 108 4TH AVE SW
City,State,Zip: PUYALLUP, WA 98371
Facility ID: 9728503
Lust Status Type: LUST - Cleanup Started
Cleanup Site ID: 5502
Cleanup Unit Type: Upland
Process Type: Independent Action
Cleanup Unit Name: METROPOLITAN ON MERIDIAN/WESTSIDE COMM BANK,SAWYER ENTERPRISES LP
Response Section: Southwest
Release Date: 05/09/2005
Lust Date: 12/13/2007
Region: Southwest
Lust ID: 6073

Map ID
Direction
Distance
Elevation

MAP FINDINGS

Site

Database(s)

EDR ID Number
EPA ID Number

SCHUUR BROTHERS ENTERPRISES INC (Continued)

U003997162

UST ID: 619124
Contaminant Name: Metals Priority Pollutants
Ground Water: Confirmed Above Cleanup Levels
Surface Water: Not reported
Soil: Not reported
Sediment: Not reported
Air: Not reported
Bedrock: Not reported
Lat/Long: 47.18831 / -122.29393

UST:

Name: SCHUUR BROTHERS ENTERPRISES INC
Address: 108 4TH AVE SW
City: PUYALLUP
Zip: 98371
Facility ID: 9728503
Site Id: 619124
Decimal Latitude: 47.18831
Decimal Longitude: -122.29393

Tank Name: 1
Tag Number: Not reported
Tank Status: Unknown
Tank Status Date: 05/09/2005
Tank Install Date: Not reported
Tank Closure Date: Not reported
Capacity Range: Not reported
Tank Permit Expiration Date: Not reported
Tank Upgrade Date: Not reported
Tank Spill Prevention: Not reported
Tank Overfill Prevention: Not reported
Tank Material: Not reported
Tank Construction: Not reported
Tank Tightness Test: Not reported
Tank Corrosion Protection: Not reported
Tank Manifold: Not reported
Tank Release Detection: Not reported
Tank SFC Type: Not reported
Pipe Material: Not reported
Pipe Construction: Not reported
Pipe Primary Release Detection: Not reported
Pipe Second Release Detection: Not reported
Pipe Corrosion Protection: Not reported
Pipe Pumping System: Not reported
Responsible Unit: Southwest
Dispencer/Pump SFC Type: Not reported
Region: Southwest
Is Active: False
Actual Capacity: Not reported
Pipe Install Date: Not reported
Turbine Sump Construction: Not reported
Compartment Number: 0
Stored Substance: Not reported
Used Substance: Not reported
Compartment Capacity: Not reported

Map ID
 Direction
 Distance
 Elevation

MAP FINDINGS

Site

Database(s)

EDR ID Number
 EPA ID Number

SCHUUR BROTHERS ENTERPRISES INC (Continued)

U003997162

ALLSITES:

Name: SCHUUR BROTHERS ENTERPRISES INC
 Facility Id: 9728503

Interaction: 25197
 Interaction 1: I
 Interaction 2: VOLCLNST
 Ecology Program: TOXICS
 Program Data: ISIS
 Facility Alt.: Schuur Brothers Enterprises Inc
 Program ID: SW0686
 Date Interaction: 2005-06-07 00:00:00
 Date Interaction 3: Voluntary Cleanup Sites
 Latitude: 47.188305130000003
 Longitude: -122.293913586

Interaction: 25196
 Interaction 1: A
 Interaction 2: LUST
 Ecology Program: TOXICS
 Program Data: ISIS
 Facility Alt.: Not reported
 Program ID: Not reported
 Date Interaction: 2005-05-09 00:00:00
 Date Interaction 3: LUST Facility
 Latitude: 47.188305130000003
 Longitude: -122.293913586

O53
ESE
1/8-1/4
0.218 mi.
1149 ft.

PUYALLUP CITY MUNI SW
333 S MERIDIAN
PUYALLUP, WA 98371
Site 1 of 3 in cluster O

ALLSITES S123096303
N/A

Relative:
Higher
Actual:
47 ft.

ALLSITES:

Name: PUYALLUP CITY MUNI SW
 Facility Id: 5943
 Interaction: 86865
 Interaction 1: A
 Interaction 2: MS4P2WESTGP
 Ecology Program: WATQUAL
 Program Data: PARIS
 Facility Alt.: PUYALLUP CITY
 Program ID: WAR045017
 Date Interaction: 2007-02-16 00:00:00
 Date Interaction 3: Municipal SW Phase II Wes
 Latitude: 47.189704798000001
 Longitude: -122.29331661099999

MAP FINDINGS

Map ID
 Direction
 Distance
 Elevation

Site

Database(s)

EDR ID Number
 EPA ID Number

54
NNW
1/8-1/4
0.221 mi.
1169 ft.

HINSHAWS HONDA PUYALLUP
405 STEWART W
PUYALLUP, WA 98371

UST **1007078112**
ALLSITES **N/A**
FINDS

Relative:
Higher
Actual:
47 ft.

UST:
 Name: HINSHAWS HONDA
 Address: 405 W STEWART
 City: PUYALLUP
 Zip: 98371
 Facility ID: 5317442
 Site Id: 2345
 Decimal Latitude: 47.193402
 Decimal Longitude: -122.299751

Tank Name: #1
 Tag Number: Not reported
 Tank Status: Removed
 Tank Status Date: 08/06/1996
 Tank Install Date: 12/31/1964
 Tank Closure Date: Not reported
 Capacity Range: 111 TO 1,100 Gallons
 Tank Permit Expiration Date: Not reported
 Tank Upgrade Date: Not reported
 Tank Spill Prevention: Not reported
 Tank Overfill Prevention: Not reported
 Tank Material: Not reported
 Tank Construction: Not reported
 Tank Tightness Test: Not reported
 Tank Corrosion Protection: Not reported
 Tank Manifold: Not reported
 Tank Release Detection: Not reported
 Tank SFC Type: Not reported
 Pipe Material: Steel
 Pipe Construction: Not reported
 Pipe Primary Release Detection: Not reported
 Pipe Second Release Detection: Not reported
 Pipe Corrosion Protection: Not reported
 Pipe Pumping System: Not reported
 Responsible Unit: Southwest
 Dispencer/Pump SFC Type: Not reported
 Region: Southwest
 Is Active: False
 Actual Capacity: Not reported
 Pipe Install Date: Not reported
 Turbine Sump Construction: Not reported
 Compartment Number: 1
 Stored Substance: Unleaded Gasoline
 Used Substance: Not reported
 Compartment Capacity: Not reported

ALLSITES:
 Name: HINSHAWS HONDA PUYALLUP
 Facility Id: 5317442

Interaction: 16482
 Interaction 1: I
 Interaction 2: UST

Map ID
 Direction
 Distance
 Elevation

MAP FINDINGS

Site

Database(s)

EDR ID Number
 EPA ID Number

HINSHAWS HONDA PUYALLUP (Continued)

1007078112

Ecology Program:	TOXICS
Program Data:	UST
Facility Alt.:	Not reported
Program ID:	2345
Date Interaction:	1998-06-08 00:00:00
Date Interaction 3:	Underground Storage Tank
Latitude:	47.193396401000001
Longitude:	-122.29973621000001

FINDS:

Registry ID: 110015547960

Click Here:

Environmental Interest/Information System:

Washington Facility / Site Identification System (WA-FSIS) provides a means to query and display data maintained by the Washington Department of Ecology. This system contains key information for each facility/site that is currently, or has been, of interest to the Air Quality, Dam Safety, Hazardous Waste, Toxics Cleanup, and Water Quality Programs.

[Click this hyperlink](#) while viewing on your computer to access additional FINDS: detail in the EDR Site Report.

**P55
 NW
 1/8-1/4
 0.221 mi.
 1169 ft.**

**JOHNSON FUEL OIL CO
 625 3 RD AVE NW
 PUYALLUP, WA 98371
 Site 1 of 2 in cluster P**

**LUST U003353523
 UST N/A
 ICR
 ALLSITES
 CSCSL NFA
 PTAP**

**Relative:
 Higher**

**Actual:
 46 ft.**

LUST:

Name:	JOHNSON FUEL OIL COMPANY
Address:	625 3RD AVE NW
City,State,Zip:	PUYALLUP, WA 98371
Facility ID:	73347493
Lust Status Type:	LUST - NFA
Cleanup Site ID:	10321
Cleanup Unit Type:	Upland
Process Type:	PLIA Petroleum Technical Assistance Program
Cleanup Unit Name:	AMALGAMATED SERVICES INC PUYALLUP,JOHNSON FUEL OIL CO,PACIFIC COAST OIL OF TAC PUYALLUP
Response Section:	Pollution Liability Ins Agcy
Release Date:	11/17/1994
Lust Date:	09/13/2019
Region:	Southwest
Lust ID:	3658
UST ID:	12599
Contaminant Name:	Petroleum-Other
Ground Water:	Remediated-Below
Surface Water:	Not reported
Soil:	Remediated-Below
Sediment:	Not reported
Air:	Not reported
Bedrock:	Not reported
Lat/Long:	47.1935249 / -122.30151

Map ID
Direction
Distance
Elevation

MAP FINDINGS

Site

Database(s)

EDR ID Number
EPA ID Number

JOHNSON FUEL OIL CO (Continued)

U003353523

UST:

Name: JOHNSON FUEL OIL CO
Address: 625 3 RD AVE NW
City: PUYALLUP
Zip: 98371
Facility ID: 73347493
Site Id: 12599
Decimal Latitude: 47.193524972601
Decimal Longitude: -122.301514694578

Tank Name: 1
Tag Number: Not reported
Tank Status: Removed
Tank Status Date: 08/06/1996
Tank Install Date: 05/01/1986
Tank Closure Date: Not reported
Capacity Range: 111 TO 1,100 Gallons
Tank Permit Expiration Date: Not reported
Tank Upgrade Date: Not reported
Tank Spill Prevention: None
Tank Overfill Prevention: None
Tank Material: Dielectric Coated Steel
Tank Construction: Single Wall Tank
Tank Tightness Test: Not reported
Tank Corrosion Protection: Sacrificial Anode
Tank Manifold: Not reported
Tank Release Detection: Weekly Manual Gauging
Tank SFC Type: Not reported
Pipe Material: Not reported
Pipe Construction: Single Wall Pipe
Pipe Primary Release Detection: Not reported
Pipe Second Release Detection: Not reported
Pipe Corrosion Protection: None
Pipe Pumping System: Non-Safe Suction
Responsible Unit: Southwest
Dispenser/Pump SFC Type: Not reported
Region: Southwest
Is Active: False
Actual Capacity: Not reported
Pipe Install Date: Not reported
Turbine Sump Construction: Not reported
Compart Number: 1
Stored Substance: Not reported
Used Substance: Motor Fuel for Vehicles
Compart Capacity: Not reported

Name: JOHNSON FUEL OIL CO
Address: 625 3 RD AVE NW
City: PUYALLUP
Zip: 98371

Tank Name: 2
Tag Number: Not reported
Tank Status: Removed
Tank Status Date: 08/06/1996
Tank Install Date: 05/01/1986
Tank Closure Date: Not reported

Map ID
Direction
Distance
Elevation

MAP FINDINGS

Site

Database(s)

EDR ID Number
EPA ID Number

JOHNSON FUEL OIL CO (Continued)

U003353523

Capacity Range: 111 TO 1,100 Gallons
Tank Permit Expiration Date: Not reported
Tank Upgrade Date: Not reported
Tank Spill Prevention: None
Tank Overfill Prevention: None
Tank Material: Dielectric Coated Steel
Tank Construction: Single Wall Tank
Tank Tightness Test: Not reported
Tank Corrosion Protection: Sacrificial Anode
Tank Manifold: Not reported
Tank Release Detection: Weekly Manual Gauging
Tank SFC Type: Not reported
Pipe Material: Not reported
Pipe Construction: Single Wall Pipe
Pipe Primary Release Detection: Not reported
Pipe Second Release Detection: Not reported
Pipe Corrosion Protection: None
Pipe Pumping System: Non-Safe Suction
Responsible Unit: Southwest
Dispenser/Pump SFC Type: Not reported
Region: Southwest
Is Active: False
Actual Capacity: Not reported
Pipe Install Date: Not reported
Turbine Sump Construction: Not reported
Compartment Number: 1
Stored Substance: Kerosene
Used Substance: Not reported
Compartment Capacity: Not reported

Name: JOHNSON FUEL OIL CO
Address: 625 3 RD AVE NW
City: PUYALLUP
Zip: 98371

Tank Name: 3
Tag Number: Not reported
Tank Status: Removed
Tank Status Date: 08/06/1996
Tank Install Date: 06/01/1976
Tank Closure Date: Not reported
Capacity Range: 111 TO 1,100 Gallons
Tank Permit Expiration Date: Not reported
Tank Upgrade Date: Not reported
Tank Spill Prevention: None
Tank Overfill Prevention: None
Tank Material: Not reported
Tank Construction: Single Wall Tank
Tank Tightness Test: Not reported
Tank Corrosion Protection: None
Tank Manifold: Not reported
Tank Release Detection: Weekly Manual Gauging
Tank SFC Type: Not reported
Pipe Material: Not reported
Pipe Construction: Single Wall Pipe
Pipe Primary Release Detection: Not reported
Pipe Second Release Detection: Not reported

Map ID
Direction
Distance
Elevation

MAP FINDINGS

Site

Database(s)

EDR ID Number
EPA ID Number

JOHNSON FUEL OIL CO (Continued)

U003353523

Pipe Corrosion Protection: None
Pipe Pumping System: Non-Safe Suction
Responsible Unit: Southwest
Dispenser/Pump SFC Type: Not reported
Region: Southwest
Is Active: False
Actual Capacity: Not reported
Pipe Install Date: Not reported
Turbine Sump Construction: Not reported
Compart Number: 1
Stored Substance: Leaded Gasoline
Used Substance: Motor Fuel for Vehicles
Compart Capacity: Not reported

Name: JOHNSON FUEL OIL CO
Address: 625 3 RD AVE NW
City: PUYALLUP
Zip: 98371

Tank Name: 4
Tag Number: Not reported
Tank Status: Exempt - Removed
Tank Status Date: 08/06/1996
Tank Install Date: 12/31/1964
Tank Closure Date: Not reported
Capacity Range: 111 TO 1,100 Gallons
Tank Permit Expiration Date: Not reported
Tank Upgrade Date: Not reported
Tank Spill Prevention: Not reported
Tank Overfill Prevention: Not reported
Tank Material: Steel
Tank Construction: Not reported
Tank Tightness Test: Not reported
Tank Corrosion Protection: Not reported
Tank Manifold: Not reported
Tank Release Detection: Not reported
Tank SFC Type: Not reported
Pipe Material: Steel
Pipe Construction: Not reported
Pipe Primary Release Detection: Not reported
Pipe Second Release Detection: Not reported
Pipe Corrosion Protection: Not reported
Pipe Pumping System: Not reported
Responsible Unit: Southwest
Dispenser/Pump SFC Type: Not reported
Region: Southwest
Is Active: False
Actual Capacity: Not reported
Pipe Install Date: Not reported
Turbine Sump Construction: Not reported
Compart Number: 1
Stored Substance: Not reported
Used Substance: Not reported
Compart Capacity: Not reported

ICR:

Date Ecology Received Report: 12/09/02

Map ID
Direction
Distance
Elevation

MAP FINDINGS

Site

Database(s)

EDR ID Number
EPA ID Number

JOHNSON FUEL OIL CO (Continued)

U003353523

Contaminants Found at Site: Petroleum products
Media Contaminated: Groundwater, Soil
Waste Management: Tank
Region: South Western
Type of Report Ecology Received: Interim cleanup report
Site Register Issue: 98-55
County Code: 27
Contact: Not reported
Report Title: Summary Ground Water Monitoring - September 2002

Date Ecology Received Report: 05/31/02
Contaminants Found at Site: Petroleum products
Media Contaminated: Groundwater, Soil
Waste Management: Tank
Region: South Western
Type of Report Ecology Received: Interim cleanup report
Site Register Issue: 98-49
County Code: 27
Contact: Not reported
Report Title: Summary of Ground Water Monitoring Activities - April 2002

Date Ecology Received Report: 10/04/01
Contaminants Found at Site: Petroleum products
Media Contaminated: Groundwater, Soil
Waste Management: Tank
Region: South Western
Type of Report Ecology Received: Interim cleanup report
Site Register Issue: 98-41
County Code: 27
Contact: Not reported
Report Title: Ground Water Monitoring Activities Summary - August 2001

Date Ecology Received Report: 01/31/01
Contaminants Found at Site: Petroleum products
Media Contaminated: Soil
Waste Management: Tank
Region: South Western
Type of Report Ecology Received: Final cleanup report
Site Register Issue: 98-33
County Code: 27
Contact: Not reported
Report Title: Summary of Additional Site Assessment Activities

Date Ecology Received Report: 08/03/01
Contaminants Found at Site: Petroleum products
Media Contaminated: Groundwater, Soil
Waste Management: Tank
Region: South Western
Type of Report Ecology Received: Interim cleanup report
Site Register Issue: 98-39
County Code: 27
Contact: Not reported
Report Title: Summary of Well Installation and Monitoring

Date Ecology Received Report: 12/28/94
Contaminants Found at Site: Petroleum products
Media Contaminated: Soil

Map ID
Direction
Distance
Elevation

MAP FINDINGS

Site

Database(s)

EDR ID Number
EPA ID Number

JOHNSON FUEL OIL CO (Continued)

U003353523

Waste Management: Drum
Region: South Western
Type of Report Ecology Received: Interim cleanup report
Site Register Issue: 93-41
County Code: 27
Contact: Not reported
Report Title: Not reported

ALLSITES:

Name: JOHNSON FUEL OIL CO
Facility Id: 73347493

Interaction: 61312
Interaction 1: I
Interaction 2: HWG
Ecology Program: HAZWASTE
Program Data: TURBOWASTE
Facility Alt.: Not reported
Program ID: WAD000711531
Date Interaction: 1980-08-18 00:00:00
Date Interaction 3: Hazardous Waste Generator
Latitude: 47.193518683999997
Longitude: -122.301490419

Interaction: 61313
Interaction 1: I
Interaction 2: TIER2
Ecology Program: HAZWASTE
Program Data: EPCRA
Facility Alt.: Not reported
Program ID: CRK000022390
Date Interaction: 1989-01-01 00:00:00
Date Interaction 3: Emergency/Haz Chem Rpt TI
Latitude: 47.193518683999997
Longitude: -122.301490419

Interaction: 61310
Interaction 1: I
Interaction 2: LUST
Ecology Program: TOXICS
Program Data: ISIS
Facility Alt.: Not reported
Program ID: 12599
Date Interaction: 1994-11-17 00:00:00
Date Interaction 3: LUST Facility
Latitude: 47.193518683999997
Longitude: -122.301490419

Interaction: 61311
Interaction 1: I
Interaction 2: UST
Ecology Program: TOXICS
Program Data: UST
Facility Alt.: Not reported

Map ID
Direction
Distance
Elevation

MAP FINDINGS

Site

Database(s)

EDR ID Number
EPA ID Number

JOHNSON FUEL OIL CO (Continued)

U003353523

Program ID: 12599
Date Interaction: 2000-03-20 00:00:00
Date Interaction 3: Underground Storage Tank
Latitude: 47.19351868399997
Longitude: -122.301490419

CSCSL NFA:

Name: JOHNSON FUEL OIL COMPANY
Address: 625 3RD AVE NW
City,State,Zip: PUYALLUP, WA 98371
Facility/Site Id: 73347493
CS Id: 10321
NFA Date: 09/13/2019
Alternate Site Names: AMALGAMATED SERVICES INC PUYALLUP,JOHNSON FUEL OIL CO,PACIFIC COAST OIL OF TAC PUYALLUP
NFA Reason: Petroleum Technical Assistance Program (PTAP) by PLIA
Site Status: NFA
Region: Southwest
Contaminant Name: Petroleum-Other
Ground Water: Remediated-Below
Surface Water: Not reported
Soil: Remediated-Below
Sediment: Not reported
Air: Not reported
Bedrock: Not reported
Latitude: 47.193524973
Longitude: -122.30151469

PTAP:

Name: HURLOW SITE/FORMER JOHNSON FUEL
Address: 625 3RD AVE NW
City,State,Zip: PUYALLUP, WA 98371
Site ID: PSW043
FSID Number: 73347493
Entry Date: 09/06/2018
Status: Complete

**P56
NW
1/8-1/4
0.221 mi.
1169 ft.**

**PACIFIC COAST OIL OF TAC PUYALLUP
625 3RD AVE NW
PUYALLUP, WA 98371
Site 2 of 2 in cluster P**

**RCRA NonGen / NLR 1000283735
FINDS WAD000711531
ECHO**

**Relative:
Higher
Actual:
46 ft.**

RCRA NonGen / NLR:
Date Form Received by Agency: 20000325
Handler Name: PACIFIC COAST OIL OF TAC PUYALLUP
Handler Address: 625 3RD AVE NW
Handler City,State,Zip: PUYALLUP, WA 98371
EPA ID: WAD000711531
Contact Name: TIM JACOBSON
Contact Address: PO BOX 97
Contact City,State,Zip: SUMNER, WA 98390
Contact Telephone: 253-826-1127
Contact Fax: Not reported
Contact Email: Not reported
Contact Title: Not reported

Map ID
 Direction
 Distance
 Elevation

MAP FINDINGS

Site

Database(s)

EDR ID Number
 EPA ID Number

PACIFIC COAST OIL OF TAC PUYALLUP (Continued)

1000283735

EPA Region:	10
Land Type:	Other
Federal Waste Generator Description:	Not a generator, verified
Non-Notifier:	Not reported
Biennial Report Cycle:	Not reported
Accessibility:	Not reported
Active Site Indicator:	Not reported
State District Owner:	WA
State District:	SWRO
Mailing Address:	PO BOX 97
Mailing City,State,Zip:	SUMNER, WA 98390
Owner Name:	JACOBSON, TIM
Owner Type:	Private
Operator Name:	NITSCHKE, SCOTT
Operator Type:	Private
Short-Term Generator Activity:	No
Importer Activity:	No
Mixed Waste Generator:	No
Transporter Activity:	No
Transfer Facility Activity:	No
Recycler Activity with Storage:	No
Small Quantity On-Site Burner Exemption:	No
Smelting Melting and Refining Furnace Exemption:	No
Underground Injection Control:	No
Off-Site Waste Receipt:	No
Universal Waste Indicator:	No
Universal Waste Destination Facility:	No
Federal Universal Waste:	No
Active Site Fed-Reg Treatment Storage and Disposal Facility:	Not reported
Active Site Converter Treatment storage and Disposal Facility:	Not reported
Active Site State-Reg Treatment Storage and Disposal Facility:	Not reported
Active Site State-Reg Handler:	---
Federal Facility Indicator:	Not reported
Hazardous Secondary Material Indicator:	NN
Sub-Part K Indicator:	Not reported
Commercial TSD Indicator:	No
Treatment Storage and Disposal Type:	Not reported
2018 GPRC Permit Baseline:	Not on the Baseline
2018 GPRC Renewals Baseline:	Not on the Baseline
Permit Renewals Workload Universe:	Not reported
Permit Workload Universe:	Not reported
Permit Progress Universe:	Not reported
Post-Closure Workload Universe:	Not reported
Closure Workload Universe:	Not reported
202 GPRC Corrective Action Baseline:	No
Corrective Action Workload Universe:	No
Subject to Corrective Action Universe:	No
Non-TSDs Where RCRA CA has Been Imposed Universe:	No
TSDs Potentially Subject to CA Under 3004 (u)/(v) Universe:	No
TSDs Only Subject to CA under Discretionary Auth Universe:	No
Corrective Action Priority Ranking:	No NCAPS ranking
Environmental Control Indicator:	No
Institutional Control Indicator:	No
Human Exposure Controls Indicator:	N/A
Groundwater Controls Indicator:	N/A
Operating TSD Universe:	Not reported
Full Enforcement Universe:	Not reported

Map ID
Direction
Distance
Elevation

MAP FINDINGS

Site

Database(s)

EDR ID Number
EPA ID Number

PACIFIC COAST OIL OF TAC PUYALLUP (Continued)

1000283735

Significant Non-Complier Universe: No
Unaddressed Significant Non-Complier Universe: No
Addressed Significant Non-Complier Universe: No
Significant Non-Complier With a Compliance Schedule Universe: No
Financial Assurance Required: Not reported
Handler Date of Last Change: 20180508
Recognized Trader-Importer: No
Recognized Trader-Exporter: No
Importer of Spent Lead Acid Batteries: No
Exporter of Spent Lead Acid Batteries: No
Recycler Activity Without Storage: No
Manifest Broker: No
Sub-Part P Indicator: No

Handler - Owner Operator:

Owner/Operator Indicator: Operator
Owner/Operator Name: SCOTT N
Legal Status: Private
Date Became Current: 19960821
Date Ended Current: Not reported
Owner/Operator Address: 909 7TH AVE NW
Owner/Operator City,State,Zip: PUYALLUP, WA 98371-4231
Owner/Operator Telephone: 360-770-8004
Owner/Operator Telephone Ext: Not reported
Owner/Operator Fax: Not reported
Owner/Operator Email: Not reported

Owner/Operator Indicator: Owner
Owner/Operator Name: JACOBSON, TIM
Legal Status: Private
Date Became Current: 19970121
Date Ended Current: Not reported
Owner/Operator Address: 22304 CONNELLS PRAIRIE RD
Owner/Operator City,State,Zip: BUCKLEY, WA 98321
Owner/Operator Telephone: 253-863-1176
Owner/Operator Telephone Ext: Not reported
Owner/Operator Fax: Not reported
Owner/Operator Email: Not reported

Owner/Operator Indicator: Operator
Owner/Operator Name: JACOBSON, TIM
Legal Status: Private
Date Became Current: Not reported
Date Ended Current: Not reported
Owner/Operator Address: 22304 CONNELLS PRAIRIE RD
Owner/Operator City,State,Zip: BUCKLEY, WA 98321
Owner/Operator Telephone: 253-863-1176
Owner/Operator Telephone Ext: Not reported
Owner/Operator Fax: Not reported
Owner/Operator Email: Not reported

Owner/Operator Indicator: Operator
Owner/Operator Name: NITSCHKE, SCOTT
Legal Status: Private
Date Became Current: Not reported
Date Ended Current: Not reported

Map ID
Direction
Distance
Elevation

MAP FINDINGS

Site

Database(s)

EDR ID Number
EPA ID Number

PACIFIC COAST OIL OF TAC PUYALLUP (Continued)

1000283735

Owner/Operator Address:	909 7TH AVE NW
Owner/Operator City,State,Zip:	PUYALLUP, WA 98371
Owner/Operator Telephone:	360-770-8004
Owner/Operator Telephone Ext:	Not reported
Owner/Operator Fax:	Not reported
Owner/Operator Email:	Not reported
Owner/Operator Indicator:	Owner
Owner/Operator Name:	JACOBSON, TIM
Legal Status:	Private
Date Became Current:	19970121
Date Ended Current:	Not reported
Owner/Operator Address:	22304 CONNELLS PRAIRIE RD
Owner/Operator City,State,Zip:	BUCKLEY, WA 98321
Owner/Operator Telephone:	253-863-1176
Owner/Operator Telephone Ext:	Not reported
Owner/Operator Fax:	Not reported
Owner/Operator Email:	Not reported
Owner/Operator Indicator:	Owner
Owner/Operator Name:	HERLOW, EDWARD
Legal Status:	Private
Date Became Current:	Not reported
Date Ended Current:	Not reported
Owner/Operator Address:	722 2ND ST NW
Owner/Operator City,State,Zip:	PUYALLUP, WA 98371
Owner/Operator Telephone:	253-848-2647
Owner/Operator Telephone Ext:	Not reported
Owner/Operator Fax:	Not reported
Owner/Operator Email:	Not reported
Owner/Operator Indicator:	Owner
Owner/Operator Name:	PACIFIC COAST OIL OF TAC PUYALLUP
Legal Status:	Private
Date Became Current:	Not reported
Date Ended Current:	Not reported
Owner/Operator Address:	625 3RD AVE NW
Owner/Operator City,State,Zip:	PUYALLUP, WA 98371
Owner/Operator Telephone:	000-000-0000
Owner/Operator Telephone Ext:	Not reported
Owner/Operator Fax:	Not reported
Owner/Operator Email:	Not reported
Owner/Operator Indicator:	Owner
Owner/Operator Name:	HERLOW, EDWARD
Legal Status:	Private
Date Became Current:	Not reported
Date Ended Current:	Not reported
Owner/Operator Address:	722 2ND ST NW
Owner/Operator City,State,Zip:	PUYALLUP, WA 98371
Owner/Operator Telephone:	253-848-2647
Owner/Operator Telephone Ext:	Not reported
Owner/Operator Fax:	Not reported
Owner/Operator Email:	Not reported
Owner/Operator Indicator:	Owner
Owner/Operator Name:	TIM J

Map ID
Direction
Distance
Elevation

MAP FINDINGS

Site

Database(s)

EDR ID Number
EPA ID Number

PACIFIC COAST OIL OF TAC PUYALLUP (Continued)

1000283735

Legal Status:	Private
Date Became Current:	19970121
Date Ended Current:	Not reported
Owner/Operator Address:	22304 CONNELLS PRAIRIE RD
Owner/Operator City,State,Zip:	BUCKLEY, WA 98321
Owner/Operator Telephone:	253-863-1176
Owner/Operator Telephone Ext:	Not reported
Owner/Operator Fax:	Not reported
Owner/Operator Email:	Not reported
Owner/Operator Indicator:	Operator
Owner/Operator Name:	PACIFIC COAST OIL OF TAC PUYALLUP
Legal Status:	Private
Date Became Current:	Not reported
Date Ended Current:	Not reported
Owner/Operator Address:	625 3RD AVE NW
Owner/Operator City,State,Zip:	PUYALLUP, WA 98371
Owner/Operator Telephone:	000-000-0000
Owner/Operator Telephone Ext:	Not reported
Owner/Operator Fax:	Not reported
Owner/Operator Email:	Not reported
Owner/Operator Indicator:	Owner
Owner/Operator Name:	JACOBSON, TIM
Legal Status:	Private
Date Became Current:	19970121
Date Ended Current:	Not reported
Owner/Operator Address:	22304 CONNELLS PRAIRIE RD
Owner/Operator City,State,Zip:	BUCKLEY, WA 98321
Owner/Operator Telephone:	253-863-1176
Owner/Operator Telephone Ext:	Not reported
Owner/Operator Fax:	Not reported
Owner/Operator Email:	Not reported
Owner/Operator Indicator:	Owner
Owner/Operator Name:	NITSCHKE, SCOTT
Legal Status:	Private
Date Became Current:	Not reported
Date Ended Current:	Not reported
Owner/Operator Address:	909 7TH AVE NW
Owner/Operator City,State,Zip:	PUYALLUP, WA 98371
Owner/Operator Telephone:	206-770-8004
Owner/Operator Telephone Ext:	Not reported
Owner/Operator Fax:	Not reported
Owner/Operator Email:	Not reported
Owner/Operator Indicator:	Operator
Owner/Operator Name:	NITSCHKE, SCOTT
Legal Status:	Private
Date Became Current:	Not reported
Date Ended Current:	Not reported
Owner/Operator Address:	909 7TH AVE NW
Owner/Operator City,State,Zip:	PUYALLUP, WA 98371
Owner/Operator Telephone:	360-770-8004
Owner/Operator Telephone Ext:	Not reported
Owner/Operator Fax:	Not reported
Owner/Operator Email:	Not reported

Map ID
Direction
Distance
Elevation

MAP FINDINGS

Site

Database(s)

EDR ID Number
EPA ID Number

PACIFIC COAST OIL OF TAC PUYALLUP (Continued)

1000283735

Owner/Operator Indicator: Operator
Owner/Operator Name: NITSCHKE, SCOTT
Legal Status: Private
Date Became Current: Not reported
Date Ended Current: Not reported
Owner/Operator Address: 909 7TH AVE NW
Owner/Operator City,State,Zip: PUYALLUP, WA 98371
Owner/Operator Telephone: 360-770-8004
Owner/Operator Telephone Ext: Not reported
Owner/Operator Fax: Not reported
Owner/Operator Email: Not reported

Owner/Operator Indicator: Owner
Owner/Operator Name: HERLOW, EDWARD
Legal Status: Private
Date Became Current: Not reported
Date Ended Current: Not reported
Owner/Operator Address: 722 2ND ST NW
Owner/Operator City,State,Zip: PUYALLUP, WA 98371
Owner/Operator Telephone: 253-848-2647
Owner/Operator Telephone Ext: Not reported
Owner/Operator Fax: Not reported
Owner/Operator Email: Not reported

Owner/Operator Indicator: Owner
Owner/Operator Name: HERLOW, EDWARD
Legal Status: Private
Date Became Current: Not reported
Date Ended Current: Not reported
Owner/Operator Address: 722 2ND ST NW
Owner/Operator City,State,Zip: PUYALLUP, WA 98371
Owner/Operator Telephone: 253-848-2647
Owner/Operator Telephone Ext: Not reported
Owner/Operator Fax: Not reported
Owner/Operator Email: Not reported

Owner/Operator Indicator: Owner
Owner/Operator Name: HERLOW, EDWARD
Legal Status: Private
Date Became Current: Not reported
Date Ended Current: Not reported
Owner/Operator Address: 722 2ND ST NW
Owner/Operator City,State,Zip: PUYALLUP, WA 98371
Owner/Operator Telephone: 253-848-2647
Owner/Operator Telephone Ext: Not reported
Owner/Operator Fax: Not reported
Owner/Operator Email: Not reported

Owner/Operator Indicator: Operator
Owner/Operator Name: NITSCHKE, SCOTT
Legal Status: Private
Date Became Current: Not reported
Date Ended Current: Not reported
Owner/Operator Address: 909 7TH AVE NW
Owner/Operator City,State,Zip: PUYALLUP, WA 98371
Owner/Operator Telephone: 360-770-8004
Owner/Operator Telephone Ext: Not reported

Map ID
Direction
Distance
Elevation

MAP FINDINGS

Site

Database(s)

EDR ID Number
EPA ID Number

PACIFIC COAST OIL OF TAC PUYALLUP (Continued)

1000283735

Owner/Operator Fax:	Not reported
Owner/Operator Email:	Not reported
Owner/Operator Indicator:	Owner
Owner/Operator Name:	JACOBSON, TIM
Legal Status:	Private
Date Became Current:	19970121
Date Ended Current:	Not reported
Owner/Operator Address:	22304 CONNELLS PRAIRIE RD
Owner/Operator City,State,Zip:	BUCKLEY, WA 98321
Owner/Operator Telephone:	253-863-1176
Owner/Operator Telephone Ext:	Not reported
Owner/Operator Fax:	Not reported
Owner/Operator Email:	Not reported
Owner/Operator Indicator:	Owner
Owner/Operator Name:	HERLOW, EDWARD
Legal Status:	Private
Date Became Current:	Not reported
Date Ended Current:	Not reported
Owner/Operator Address:	722 2ND ST NW
Owner/Operator City,State,Zip:	PUYALLUP, WA 98371
Owner/Operator Telephone:	253-848-2647
Owner/Operator Telephone Ext:	Not reported
Owner/Operator Fax:	Not reported
Owner/Operator Email:	Not reported
Owner/Operator Indicator:	Operator
Owner/Operator Name:	NITSCHKE, SCOTT
Legal Status:	Private
Date Became Current:	Not reported
Date Ended Current:	Not reported
Owner/Operator Address:	909 7TH AVE NW
Owner/Operator City,State,Zip:	PUYALLUP, WA 98371
Owner/Operator Telephone:	360-770-8004
Owner/Operator Telephone Ext:	Not reported
Owner/Operator Fax:	Not reported
Owner/Operator Email:	Not reported
Owner/Operator Indicator:	Owner
Owner/Operator Name:	PACIFIC COAST OIL OF TAC PUYALLUP
Legal Status:	Private
Date Became Current:	Not reported
Date Ended Current:	Not reported
Owner/Operator Address:	625 3RD AVE NW
Owner/Operator City,State,Zip:	PUYALLUP, WA 98371
Owner/Operator Telephone:	000-000-0000
Owner/Operator Telephone Ext:	Not reported
Owner/Operator Fax:	Not reported
Owner/Operator Email:	Not reported
Owner/Operator Indicator:	Operator
Owner/Operator Name:	NITSCHKE, SCOTT
Legal Status:	Private
Date Became Current:	Not reported
Date Ended Current:	Not reported
Owner/Operator Address:	909 7TH AVE NW

Map ID
Direction
Distance
Elevation

MAP FINDINGS

Site

Database(s)

EDR ID Number
EPA ID Number

PACIFIC COAST OIL OF TAC PUYALLUP (Continued)

1000283735

Owner/Operator City,State,Zip:	PUYALLUP, WA 98371
Owner/Operator Telephone:	360-770-8004
Owner/Operator Telephone Ext:	Not reported
Owner/Operator Fax:	Not reported
Owner/Operator Email:	Not reported
Owner/Operator Indicator:	Owner
Owner/Operator Name:	JACOBSON, TIM
Legal Status:	Private
Date Became Current:	19970121
Date Ended Current:	Not reported
Owner/Operator Address:	22304 CONNELLS PRAIRIE RD
Owner/Operator City,State,Zip:	BUCKLEY, WA 98321
Owner/Operator Telephone:	253-863-1176
Owner/Operator Telephone Ext:	Not reported
Owner/Operator Fax:	Not reported
Owner/Operator Email:	Not reported
Owner/Operator Indicator:	Owner
Owner/Operator Name:	JACOBSON, TIM
Legal Status:	Private
Date Became Current:	19970121
Date Ended Current:	Not reported
Owner/Operator Address:	22304 CONNELLS PRAIRIE RD
Owner/Operator City,State,Zip:	BUCKLEY, WA 98321
Owner/Operator Telephone:	253-863-1176
Owner/Operator Telephone Ext:	Not reported
Owner/Operator Fax:	Not reported
Owner/Operator Email:	Not reported

Historic Generators:

Receive Date:	19970819
Handler Name:	PACIFIC COAST OIL OF TAC PUYALLUP
Federal Waste Generator Description:	Not a generator, verified
State District Owner:	WA
Large Quantity Handler of Universal Waste:	No
Recognized Trader Importer:	No
Recognized Trader Exporter:	No
Spent Lead Acid Battery Importer:	No
Spent Lead Acid Battery Exporter:	No
Current Record:	No
Non Storage Recycler Activity:	Not reported
Electronic Manifest Broker:	Not reported

Receive Date:	20000324
Handler Name:	PACIFIC COAST OIL OF TAC PUYALLUP
Federal Waste Generator Description:	Not a generator, verified
State District Owner:	WA
Large Quantity Handler of Universal Waste:	No
Recognized Trader Importer:	No
Recognized Trader Exporter:	No
Spent Lead Acid Battery Importer:	No
Spent Lead Acid Battery Exporter:	No
Current Record:	No
Non Storage Recycler Activity:	Not reported
Electronic Manifest Broker:	Not reported

Map ID
Direction
Distance
Elevation

MAP FINDINGS

Site

Database(s)

EDR ID Number
EPA ID Number

PACIFIC COAST OIL OF TAC PUYALLUP (Continued)

1000283735

Receive Date: 20000325
Handler Name: PACIFIC COAST OIL OF TAC PUYALLUP
Federal Waste Generator Description: Not a generator, verified
State District Owner: WA
Large Quantity Handler of Universal Waste: No
Recognized Trader Importer: No
Recognized Trader Exporter: No
Spent Lead Acid Battery Importer: No
Spent Lead Acid Battery Exporter: No
Current Record: Yes
Non Storage Recycler Activity: Not reported
Electronic Manifest Broker: Not reported

Receive Date: 19960110
Handler Name: PACIFIC COAST OIL OF TAC PUYALLUP
Federal Waste Generator Description: Conditionally Exempt Small Quantity Generator
State District Owner: WA
Large Quantity Handler of Universal Waste: No
Recognized Trader Importer: No
Recognized Trader Exporter: No
Spent Lead Acid Battery Importer: No
Spent Lead Acid Battery Exporter: No
Current Record: No
Non Storage Recycler Activity: Not reported
Electronic Manifest Broker: Not reported

Receive Date: 19970123
Handler Name: PACIFIC COAST OIL OF TAC PUYALLUP
Federal Waste Generator Description: Not a generator, verified
State District Owner: WA
Large Quantity Handler of Universal Waste: No
Recognized Trader Importer: No
Recognized Trader Exporter: No
Spent Lead Acid Battery Importer: No
Spent Lead Acid Battery Exporter: No
Current Record: No
Non Storage Recycler Activity: Not reported
Electronic Manifest Broker: Not reported

Receive Date: 19970819
Handler Name: PACIFIC COAST OIL OF TAC PUYALLUP
Federal Waste Generator Description: Not a generator, verified
State District Owner: WA
Large Quantity Handler of Universal Waste: No
Recognized Trader Importer: No
Recognized Trader Exporter: No
Spent Lead Acid Battery Importer: No
Spent Lead Acid Battery Exporter: No
Current Record: No
Non Storage Recycler Activity: Not reported
Electronic Manifest Broker: Not reported

Receive Date: 19980213
Handler Name: PACIFIC COAST OIL OF TAC PUYALLUP
Federal Waste Generator Description: Not a generator, verified
State District Owner: WA
Large Quantity Handler of Universal Waste: No

Map ID
Direction
Distance
Elevation

MAP FINDINGS

Site

Database(s)

EDR ID Number
EPA ID Number

PACIFIC COAST OIL OF TAC PUYALLUP (Continued)

1000283735

Recognized Trader Importer: No
Recognized Trader Exporter: No
Spent Lead Acid Battery Importer: No
Spent Lead Acid Battery Exporter: No
Current Record: No
Non Storage Recycler Activity: Not reported
Electronic Manifest Broker: Not reported

Receive Date: 19990825
Handler Name: PACIFIC COAST OIL OF TAC PUYALLUP
Federal Waste Generator Description: Not a generator, verified
State District Owner: WA
Large Quantity Handler of Universal Waste: No
Recognized Trader Importer: No
Recognized Trader Exporter: No
Spent Lead Acid Battery Importer: No
Spent Lead Acid Battery Exporter: No
Current Record: No
Non Storage Recycler Activity: Not reported
Electronic Manifest Broker: Not reported

Receive Date: 20000324
Handler Name: PACIFIC COAST OIL OF TAC PUYALLUP
Federal Waste Generator Description: Not a generator, verified
State District Owner: WA
Large Quantity Handler of Universal Waste: No
Recognized Trader Importer: No
Recognized Trader Exporter: No
Spent Lead Acid Battery Importer: No
Spent Lead Acid Battery Exporter: No
Current Record: No
Non Storage Recycler Activity: Not reported
Electronic Manifest Broker: Not reported

List of NAICS Codes and Descriptions:

NAICS Code: 48411
NAICS Description: GENERAL FREIGHT TRUCKING, LOCAL

Facility Has Received Notices of Violations:

Violations: No Violations Found

Evaluation Action Summary:

Evaluations: No Evaluations Found

FINDS:

Registry ID: 110005311215

Click Here:

Environmental Interest/Information System:

Washington Facility / Site Identification System (WA-FSIS) provides a means to query and display data maintained by the Washington Department of Ecology. This system contains key information for each facility/site that is currently, or has been, of interest to the Air Quality, Dam Safety, Hazardous Waste, Toxics Cleanup, and Water

Map ID
Direction
Distance
Elevation

MAP FINDINGS

Site

Database(s)

EDR ID Number
EPA ID Number

PACIFIC COAST OIL OF TAC PUYALLUP (Continued)

1000283735

Quality Programs.

RCRAInfo is a national information system that supports the Resource Conservation and Recovery Act (RCRA) program through the tracking of events and activities related to facilities that generate, transport, and treat, store, or dispose of hazardous waste. RCRAInfo allows RCRA program staff to track the notification, permit, compliance, and corrective action activities required under RCRA.

[Click this hyperlink](#) while viewing on your computer to access additional FINDS: detail in the EDR Site Report.

ECHO:

Envid: 1000283735
Registry ID: 110005311215
DFR URL: <http://echo.epa.gov/detailed-facility-report?fid=110005311215>
Name: PACIFIC COAST OIL
Address: 625 3RD AVENUE NW
City,State,Zip: PUYALLUP, WA 98371

Q57
East
1/8-1/4
0.227 mi.
1196 ft.

PUYALLUP SCHOOL DISTRICT 3
109 EAST PIONEER
PUYALLUP, WA 98372
Site 1 of 2 in cluster Q

LUST **U003355439**
UST **N/A**
ALLSITES
CSCSL NFA

Relative:
Higher
Actual:
50 ft.

LUST:
Name: PUYALLUP SCHOOL DISTRICT 3
Address: 109 E PIONEER
City,State,Zip: PUYALLUP, WA 98372
Facility ID: 96586723
Lust Status Type: LUST - NFA
Cleanup Site ID: 11251
Cleanup Unit Type: Not reported
Process Type: Not reported
Cleanup Unit Name: Not reported
Response Section: Southwest
Release Date: 04/12/1989
Lust Date: 08/29/2012
Region: Southwest
Lust ID: 106
UST ID: 7769
Contaminant Name: Petroleum-Diesel
Ground Water: Not reported
Surface Water: Not reported
Soil: Remediated-Below
Sediment: Not reported
Air: Not reported
Bedrock: Not reported
Lat/Long: 47.190102 / -122.29458

UST:

Name: PUYALLUP SCHOOL DISTRICT 3
Address: 109 EAST PIONEER
City: PUYALLUP
Zip: 98372
Facility ID: 96586723
Site Id: 7769
Decimal Latitude: 47.190102

Map ID
Direction
Distance
Elevation

MAP FINDINGS

Site

Database(s)

EDR ID Number
EPA ID Number

PUYALLUP SCHOOL DISTRICT 3 (Continued)

U003355439

Decimal Longitude: -122.29458

Tank Name: 1
Tag Number: Not reported
Tank Status: Removed
Tank Status Date: 08/06/1996
Tank Install Date: 12/31/1964
Tank Closure Date: Not reported
Capacity Range: Not reported
Tank Permit Expiration Date: Not reported
Tank Upgrade Date: Not reported
Tank Spill Prevention: Not reported
Tank Overfill Prevention: Not reported
Tank Material: Not reported
Tank Construction: Not reported
Tank Tightness Test: Not reported
Tank Corrosion Protection: Not reported
Tank Manifold: Not reported
Tank Release Detection: Not reported
Tank SFC Type: Not reported
Pipe Material: Not reported
Pipe Construction: Not reported
Pipe Primary Release Detection: Not reported
Pipe Second Release Detection: Not reported
Pipe Corrosion Protection: Not reported
Pipe Pumping System: Not reported
Responsible Unit: Southwest
Dispenser/Pump SFC Type: Not reported
Region: Southwest
Is Active: False
Actual Capacity: Not reported
Pipe Install Date: Not reported
Turbine Sump Construction: Not reported
Compart Number: 1
Stored Substance: Leaded Gasoline
Used Substance: Not reported
Compart Capacity: Not reported

Name: PUYALLUP SCHOOL DISTRICT 3
Address: 109 EAST PIONEER
City: PUYALLUP
Zip: 98372

Tank Name: 2
Tag Number: Not reported
Tank Status: Removed
Tank Status Date: 08/06/1996
Tank Install Date: 12/31/1964
Tank Closure Date: Not reported
Capacity Range: Not reported
Tank Permit Expiration Date: Not reported
Tank Upgrade Date: Not reported
Tank Spill Prevention: Not reported
Tank Overfill Prevention: Not reported
Tank Material: Not reported
Tank Construction: Not reported
Tank Tightness Test: Not reported

Map ID
Direction
Distance
Elevation

MAP FINDINGS

Site

Database(s)

EDR ID Number
EPA ID Number

PUYALLUP SCHOOL DISTRICT 3 (Continued)

U003355439

Tank Corrosion Protection: Not reported
Tank Manifold: Not reported
Tank Release Detection: Not reported
Tank SFC Type: Not reported
Pipe Material: Not reported
Pipe Construction: Not reported
Pipe Primary Release Detection: Not reported
Pipe Second Release Detection: Not reported
Pipe Corrosion Protection: Not reported
Pipe Pumping System: Not reported
Responsible Unit: Southwest
Dispencer/Pump SFC Type: Not reported
Region: Southwest
Is Active: False
Actual Capacity: Not reported
Pipe Install Date: Not reported
Turbine Sump Construction: Not reported
Compartment Number: 1
Stored Substance: Leaded Gasoline
Used Substance: Not reported
Compartment Capacity: Not reported

ALLSITES:

Name: PUYALLUP SCHOOL DISTRICT 3
Facility Id: 96586723

Interaction: 74909
Interaction 1: A
Interaction 2: UST
Ecology Program: TOXICS
Program Data: UST
Facility Alt.: Not reported
Program ID: 7769
Date Interaction: 2000-03-20 00:00:00
Date Interaction 3: Underground Storage Tank
Latitude: 47.190096400999998
Longitude: -122.29456521100001

Interaction: 74908
Interaction 1: I
Interaction 2: LUST
Ecology Program: TOXICS
Program Data: ISIS
Facility Alt.: Not reported
Program ID: 7769
Date Interaction: 1989-04-12 00:00:00
Date Interaction 3: LUST Facility
Latitude: 47.190096400999998
Longitude: -122.29456521100001

CSCSL NFA:

Name: PUYALLUP SCHOOL DISTRICT 3
Address: 109 E PIONEER
City,State,Zip: PUYALLUP, WA 98372

Map ID
 Direction
 Distance
 Elevation

MAP FINDINGS

Site

Database(s)

EDR ID Number
 EPA ID Number

PUYALLUP SCHOOL DISTRICT 3 (Continued)

U003355439

Facility/Site Id: 96586723
 CS Id: 11251
 NFA Date: 08/29/2012
 Alternate Site Names: Not reported
 NFA Reason: NFA-Initial Investigation
 Site Status: NFA
 Region: Southwest
 Contaminant Name: Petroleum-Diesel
 Ground Water: Not reported
 Surface Water: Not reported
 Soil: Remediated-Below
 Sediment: Not reported
 Air: Not reported
 Bedrock: Not reported
 Latitude: 47.190102
 Longitude: -122.29458

O58
ESE
1/8-1/4
0.233 mi.
1231 ft.

SHELL OIL PRODUCTS US SAP 121144
347 S MERIDIAN
PUYALLUP, WA 98371
Site 2 of 3 in cluster O

RCRA NonGen / NLR

1000660638
WAD988503256

Relative:
Higher
Actual:
47 ft.

RCRA NonGen / NLR:
 Date Form Received by Agency: 20110727
 Handler Name: SHELL OIL PRODUCTS US SAP 121144
 Handler Address: 347 S MERIDIAN
 Handler City,State,Zip: PUYALLUP, WA 98371
 EPA ID: WAD988503256
 Contact Name: JEANNE TRAYLOR
 Contact Address: P O BOX 3127, RM 669B
 Contact City,State,Zip: HOUSTON, TX 77253
 Contact Telephone: 713-241-6992
 Contact Fax: Not reported
 Contact Email: JEANNE.TRAYLOR@SHELL.COM
 Contact Title: Not reported
 EPA Region: 10
 Land Type: Private
 Federal Waste Generator Description: Not a generator, verified
 Non-Notifier: Not reported
 Biennial Report Cycle: Not reported
 Accessibility: Not reported
 Active Site Indicator: Not reported
 State District Owner: WA
 State District: SWRO
 Mailing Address: P O BOX 3127
 Mailing City,State,Zip: HOUSTON, WA 77253
 Owner Name: EQUILON ENTERPRISES LLC DBA SHELL OIL PR
 Owner Type: Private
 Operator Name: SHELL OIL PRODUCTS US
 Operator Type: Private
 Short-Term Generator Activity: No
 Importer Activity: No
 Mixed Waste Generator: No
 Transporter Activity: No
 Transfer Facility Activity: No
 Recycler Activity with Storage: No
 Small Quantity On-Site Burner Exemption: No

Map ID
 Direction
 Distance
 Elevation

MAP FINDINGS

Site

Database(s)

EDR ID Number
 EPA ID Number

SHELL OIL PRODUCTS US SAP 121144 (Continued)

1000660638

Smelting Melting and Refining Furnace Exemption:	No
Underground Injection Control:	No
Off-Site Waste Receipt:	No
Universal Waste Indicator:	No
Universal Waste Destination Facility:	No
Federal Universal Waste:	No
Active Site Fed-Reg Treatment Storage and Disposal Facility:	Not reported
Active Site Converter Treatment storage and Disposal Facility:	Not reported
Active Site State-Reg Treatment Storage and Disposal Facility:	Not reported
Active Site State-Reg Handler:	---
Federal Facility Indicator:	Not reported
Hazardous Secondary Material Indicator:	NN
Sub-Part K Indicator:	Not reported
Commercial TSD Indicator:	No
Treatment Storage and Disposal Type:	Not reported
2018 GPRC Permit Baseline:	Not on the Baseline
2018 GPRC Renewals Baseline:	Not on the Baseline
Permit Renewals Workload Universe:	Not reported
Permit Workload Universe:	Not reported
Permit Progress Universe:	Not reported
Post-Closure Workload Universe:	Not reported
Closure Workload Universe:	Not reported
202 GPRC Corrective Action Baseline:	No
Corrective Action Workload Universe:	No
Subject to Corrective Action Universe:	No
Non-TSDs Where RCRA CA has Been Imposed Universe:	No
TSDs Potentially Subject to CA Under 3004 (u)/(v) Universe:	No
TSDs Only Subject to CA under Discretionary Auth Universe:	No
Corrective Action Priority Ranking:	No NCAPS ranking
Environmental Control Indicator:	No
Institutional Control Indicator:	No
Human Exposure Controls Indicator:	N/A
Groundwater Controls Indicator:	N/A
Operating TSD Universe:	Not reported
Full Enforcement Universe:	Not reported
Significant Non-Complier Universe:	No
Unaddressed Significant Non-Complier Universe:	No
Addressed Significant Non-Complier Universe:	No
Significant Non-Complier With a Compliance Schedule Universe:	No
Financial Assurance Required:	Not reported
Handler Date of Last Change:	20180508
Recognized Trader-Importer:	No
Recognized Trader-Exporter:	No
Importer of Spent Lead Acid Batteries:	No
Exporter of Spent Lead Acid Batteries:	No
Recycler Activity Without Storage:	No
Manifest Broker:	No
Sub-Part P Indicator:	No

Biennial: List of Years

Year: 2009

[Click Here for Biennial Reporting System Data:](#)

Hazardous Waste Summary:

Waste Code: D001

Map ID
Direction
Distance
Elevation

MAP FINDINGS

Site

Database(s)

EDR ID Number
EPA ID Number

SHELL OIL PRODUCTS US SAP 121144 (Continued)

1000660638

Waste Description: IGNITABLE WASTE

Waste Code: D018
Waste Description: BENZENE

Handler - Owner Operator:

Owner/Operator Indicator: Owner
Owner/Operator Name: EQUILON ENTERPRISES LLC DBA SHELL OIL PR
Legal Status: Private
Date Became Current: 20010302
Date Ended Current: Not reported
Owner/Operator Address: PO BOX 2099
Owner/Operator City,State,Zip: HOUSTON, TX 77252
Owner/Operator Telephone: 713-241-7008
Owner/Operator Telephone Ext: Not reported
Owner/Operator Fax: Not reported
Owner/Operator Email: Not reported

Owner/Operator Indicator: Operator
Owner/Operator Name: EQUILON ENTERPRISES LLC DBA SHELL OIL P
Legal Status: Private
Date Became Current: Not reported
Date Ended Current: Not reported
Owner/Operator Address: PO BOX 4453
Owner/Operator City,State,Zip: HOUSTON, TX 77210
Owner/Operator Telephone: 425-827-0761
Owner/Operator Telephone Ext: Not reported
Owner/Operator Fax: Not reported
Owner/Operator Email: Not reported

Owner/Operator Indicator: Owner
Owner/Operator Name: EQUILON ENTERPRISES LLC DBA SHELL OIL PR
Legal Status: Private
Date Became Current: 20010302
Date Ended Current: Not reported
Owner/Operator Address: PO BOX 4453
Owner/Operator City,State,Zip: HOUSTON, TX 77210
Owner/Operator Telephone: 713-241-5036
Owner/Operator Telephone Ext: Not reported
Owner/Operator Fax: Not reported
Owner/Operator Email: Not reported

Owner/Operator Indicator: Owner
Owner/Operator Name: EQUILON ENTERPRISES LLC DBA SHELL OIL PR
Legal Status: Private
Date Became Current: 20010302
Date Ended Current: Not reported
Owner/Operator Address: PO BOX 2099
Owner/Operator City,State,Zip: HOUSTON, TX 77252
Owner/Operator Telephone: 713-241-7008
Owner/Operator Telephone Ext: Not reported
Owner/Operator Fax: Not reported
Owner/Operator Email: Not reported

Owner/Operator Indicator: Owner
Owner/Operator Name: TEXACO STATION 632321445
Legal Status: Private

Map ID
Direction
Distance
Elevation

MAP FINDINGS

Site

Database(s)

EDR ID Number
EPA ID Number

SHELL OIL PRODUCTS US SAP 121144 (Continued)

1000660638

Date Became Current:	Not reported
Date Ended Current:	Not reported
Owner/Operator Address:	347 MERIDIAN ST S
Owner/Operator City,State,Zip:	PUYALLUP, WA 98371
Owner/Operator Telephone:	000-000-0000
Owner/Operator Telephone Ext:	Not reported
Owner/Operator Fax:	Not reported
Owner/Operator Email:	Not reported
Owner/Operator Indicator:	Operator
Owner/Operator Name:	EQUILION ENTERPRISES LLC DBA SHELL OIL P
Legal Status:	Private
Date Became Current:	Not reported
Date Ended Current:	Not reported
Owner/Operator Address:	PO BOX 4453
Owner/Operator City,State,Zip:	HOUSTON, TX 77210
Owner/Operator Telephone:	425-827-0761
Owner/Operator Telephone Ext:	Not reported
Owner/Operator Fax:	Not reported
Owner/Operator Email:	Not reported
Owner/Operator Indicator:	Owner
Owner/Operator Name:	EQUILION ENTERPRISES LLC DBA SHELL OIL PR
Legal Status:	Private
Date Became Current:	Not reported
Date Ended Current:	Not reported
Owner/Operator Address:	PO BOX 4453
Owner/Operator City,State,Zip:	HOUSTON, TX 77210
Owner/Operator Telephone:	713-241-5036
Owner/Operator Telephone Ext:	Not reported
Owner/Operator Fax:	Not reported
Owner/Operator Email:	Not reported
Owner/Operator Indicator:	Operator
Owner/Operator Name:	EQUILION ENTERPRISES LLC DBA SHELL OIL P
Legal Status:	Private
Date Became Current:	Not reported
Date Ended Current:	Not reported
Owner/Operator Address:	PO BOX 4453
Owner/Operator City,State,Zip:	HOUSTON, TX 77210
Owner/Operator Telephone:	425-827-0761
Owner/Operator Telephone Ext:	Not reported
Owner/Operator Fax:	Not reported
Owner/Operator Email:	Not reported
Owner/Operator Indicator:	Owner
Owner/Operator Name:	EQUILION ENTERPRISES LLC DBA SHELL OIL PR
Legal Status:	Private
Date Became Current:	Not reported
Date Ended Current:	Not reported
Owner/Operator Address:	PO BOX 4453
Owner/Operator City,State,Zip:	HOUSTON, TX 77210
Owner/Operator Telephone:	713-241-5036
Owner/Operator Telephone Ext:	Not reported
Owner/Operator Fax:	Not reported
Owner/Operator Email:	Not reported

Map ID
Direction
Distance
Elevation

MAP FINDINGS

Site

Database(s)

EDR ID Number
EPA ID Number

SHELL OIL PRODUCTS US SAP 121144 (Continued)

1000660638

Owner/Operator Indicator:	Operator
Owner/Operator Name:	EQUILON ENTERPRISES LLC DBA SHELL OIL P
Legal Status:	Private
Date Became Current:	Not reported
Date Ended Current:	Not reported
Owner/Operator Address:	PO BOX 4453
Owner/Operator City,State,Zip:	HOUSTON, TX 77210
Owner/Operator Telephone:	425-827-0761
Owner/Operator Telephone Ext:	Not reported
Owner/Operator Fax:	Not reported
Owner/Operator Email:	Not reported
Owner/Operator Indicator:	Owner
Owner/Operator Name:	EQUILON ENTERPRISES LLC DBA SHELL OIL PR
Legal Status:	Private
Date Became Current:	20010302
Date Ended Current:	Not reported
Owner/Operator Address:	PO BOX 2099
Owner/Operator City,State,Zip:	HOUSTON, TX 77252
Owner/Operator Telephone:	281-874-2247
Owner/Operator Telephone Ext:	Not reported
Owner/Operator Fax:	Not reported
Owner/Operator Email:	Not reported
Owner/Operator Indicator:	Operator
Owner/Operator Name:	SHELL OIL PRODUCTS US
Legal Status:	Private
Date Became Current:	Not reported
Date Ended Current:	Not reported
Owner/Operator Address:	PO BOX 2099
Owner/Operator City,State,Zip:	HOUSTON, TX 77252
Owner/Operator Telephone:	281-874-2247
Owner/Operator Telephone Ext:	Not reported
Owner/Operator Fax:	Not reported
Owner/Operator Email:	Not reported
Owner/Operator Indicator:	Owner
Owner/Operator Name:	EQUILON ENTERPRISES LLC DBA SHELL OIL PR
Legal Status:	Private
Date Became Current:	20010302
Date Ended Current:	Not reported
Owner/Operator Address:	PO BOX 2099
Owner/Operator City,State,Zip:	HOUSTON, TX 77252
Owner/Operator Telephone:	713-241-7008
Owner/Operator Telephone Ext:	Not reported
Owner/Operator Fax:	Not reported
Owner/Operator Email:	Not reported
Owner/Operator Indicator:	Owner
Owner/Operator Name:	EQUILON ENTERPRISES LLC DBA SHELL OIL P
Legal Status:	Private
Date Became Current:	19960904
Date Ended Current:	Not reported
Owner/Operator Address:	PO BOX 4453
Owner/Operator City,State,Zip:	HOUSTON, TX 77210
Owner/Operator Telephone:	425-827-0761
Owner/Operator Telephone Ext:	Not reported

Map ID
Direction
Distance
Elevation

MAP FINDINGS

Site

Database(s)

EDR ID Number
EPA ID Number

SHELL OIL PRODUCTS US SAP 121144 (Continued)

1000660638

Owner/Operator Fax:	Not reported
Owner/Operator Email:	Not reported
Owner/Operator Indicator:	Operator
Owner/Operator Name:	EQUILION ENTERPRISES LLC DBA SHELL OIL P
Legal Status:	Private
Date Became Current:	Not reported
Date Ended Current:	Not reported
Owner/Operator Address:	PO BOX 4453
Owner/Operator City,State,Zip:	HOUSTON, TX 77210
Owner/Operator Telephone:	425-827-0761
Owner/Operator Telephone Ext:	Not reported
Owner/Operator Fax:	Not reported
Owner/Operator Email:	Not reported
Owner/Operator Indicator:	Owner
Owner/Operator Name:	EQUILION ENTERPRISES LLC DBA SHELL OIL P
Legal Status:	Private
Date Became Current:	19960904
Date Ended Current:	Not reported
Owner/Operator Address:	PO BOX 4453
Owner/Operator City,State,Zip:	HOUSTON, TX 77210
Owner/Operator Telephone:	425-827-0761
Owner/Operator Telephone Ext:	Not reported
Owner/Operator Fax:	Not reported
Owner/Operator Email:	Not reported
Owner/Operator Indicator:	Owner
Owner/Operator Name:	TEXACO STATION 632321445
Legal Status:	Private
Date Became Current:	Not reported
Date Ended Current:	Not reported
Owner/Operator Address:	347 MERIDIAN ST S
Owner/Operator City,State,Zip:	PUYALLUP, WA 98371
Owner/Operator Telephone:	000-000-0000
Owner/Operator Telephone Ext:	Not reported
Owner/Operator Fax:	Not reported
Owner/Operator Email:	Not reported
Owner/Operator Indicator:	Owner
Owner/Operator Name:	EQUILION ENTERPRISES LLC DBA SHELL OIL PR
Legal Status:	Private
Date Became Current:	20010302
Date Ended Current:	Not reported
Owner/Operator Address:	PO BOX 4453
Owner/Operator City,State,Zip:	HOUSTON, TX 77210
Owner/Operator Telephone:	713-241-5036
Owner/Operator Telephone Ext:	Not reported
Owner/Operator Fax:	Not reported
Owner/Operator Email:	Not reported
Owner/Operator Indicator:	Owner
Owner/Operator Name:	EQUILION ENTERPRISES LLC DBA SHELL OIL PR
Legal Status:	Private
Date Became Current:	Not reported
Date Ended Current:	Not reported
Owner/Operator Address:	PO BOX 2099

Map ID
Direction
Distance
Elevation

MAP FINDINGS

Site

Database(s)

EDR ID Number
EPA ID Number

SHELL OIL PRODUCTS US SAP 121144 (Continued)

1000660638

Owner/Operator City,State,Zip: HOUSTON, TX 77252
Owner/Operator Telephone: 281-874-2247
Owner/Operator Telephone Ext: Not reported
Owner/Operator Fax: Not reported
Owner/Operator Email: Not reported

Owner/Operator Indicator: Operator
Owner/Operator Name: SHELL OIL PRODUCTS US
Legal Status: Private
Date Became Current: Not reported
Date Ended Current: Not reported
Owner/Operator Address: PO BOX 2099
Owner/Operator City,State,Zip: HOUSTON, TX 77252
Owner/Operator Telephone: 281-874-2247
Owner/Operator Telephone Ext: Not reported
Owner/Operator Fax: Not reported
Owner/Operator Email: Not reported

Owner/Operator Indicator: Owner
Owner/Operator Name: EQUILON ENTERPRISES LLC DBA SHELL OIL PR
Legal Status: Private
Date Became Current: Not reported
Date Ended Current: Not reported
Owner/Operator Address: PO BOX 2099
Owner/Operator City,State,Zip: HOUSTON, TX 77252
Owner/Operator Telephone: 281-874-2247
Owner/Operator Telephone Ext: Not reported
Owner/Operator Fax: Not reported
Owner/Operator Email: Not reported

Owner/Operator Indicator: Owner
Owner/Operator Name: EQUILON ENTERPRISES LLC DBA SHELL OIL PR
Legal Status: Private
Date Became Current: Not reported
Date Ended Current: Not reported
Owner/Operator Address: PO BOX 2099
Owner/Operator City,State,Zip: HOUSTON, TX 77252
Owner/Operator Telephone: 713-241-7008
Owner/Operator Telephone Ext: Not reported
Owner/Operator Fax: Not reported
Owner/Operator Email: Not reported

Owner/Operator Indicator: Operator
Owner/Operator Name: EQUILON ENTERPRISES LLC DBA SHELL OIL P
Legal Status: Private
Date Became Current: Not reported
Date Ended Current: Not reported
Owner/Operator Address: PO BOX 4453
Owner/Operator City,State,Zip: HOUSTON, TX 77210-4453
Owner/Operator Telephone: 425-827-0761
Owner/Operator Telephone Ext: Not reported
Owner/Operator Fax: Not reported
Owner/Operator Email: Not reported

Owner/Operator Indicator: Operator
Owner/Operator Name: SHELL OIL PRODU S
Legal Status: Private

Map ID
Direction
Distance
Elevation

MAP FINDINGS

Site

Database(s)

EDR ID Number
EPA ID Number

SHELL OIL PRODUCTS US SAP 121144 (Continued)

1000660638

Date Became Current:	20010302
Date Ended Current:	Not reported
Owner/Operator Address:	PO BOX 2099
Owner/Operator City,State,Zip:	HOUSTON, TX 77252
Owner/Operator Telephone:	713-241-7008
Owner/Operator Telephone Ext:	Not reported
Owner/Operator Fax:	Not reported
Owner/Operator Email:	Not reported
Owner/Operator Indicator:	Owner
Owner/Operator Name:	EQUILON ENTERPRISES LLC DBA SHELL OIL PR
Legal Status:	Private
Date Became Current:	20010302
Date Ended Current:	Not reported
Owner/Operator Address:	PO BOX 4453
Owner/Operator City,State,Zip:	HOUSTON, TX 77210
Owner/Operator Telephone:	713-241-5036
Owner/Operator Telephone Ext:	Not reported
Owner/Operator Fax:	Not reported
Owner/Operator Email:	Not reported
Owner/Operator Indicator:	Owner
Owner/Operator Name:	TEXACO STATION 632321445
Legal Status:	Private
Date Became Current:	Not reported
Date Ended Current:	Not reported
Owner/Operator Address:	347 MERIDIAN ST S
Owner/Operator City,State,Zip:	PUYALLUP, WA 98371
Owner/Operator Telephone:	000-000-0000
Owner/Operator Telephone Ext:	Not reported
Owner/Operator Fax:	Not reported
Owner/Operator Email:	Not reported
Owner/Operator Indicator:	Owner
Owner/Operator Name:	EQUILON ENTERPRISES LLC DBA SHELL OIL PR
Legal Status:	Private
Date Became Current:	20010302
Date Ended Current:	Not reported
Owner/Operator Address:	PO BOX 4453
Owner/Operator City,State,Zip:	HOUSTON, TX 77210
Owner/Operator Telephone:	713-241-5036
Owner/Operator Telephone Ext:	Not reported
Owner/Operator Fax:	Not reported
Owner/Operator Email:	Not reported
Owner/Operator Indicator:	Operator
Owner/Operator Name:	SHELL OIL PRODUCTS US
Legal Status:	Private
Date Became Current:	Not reported
Date Ended Current:	Not reported
Owner/Operator Address:	PO BOX 2099
Owner/Operator City,State,Zip:	HOUSTON, TX 77252
Owner/Operator Telephone:	713-241-7008
Owner/Operator Telephone Ext:	Not reported
Owner/Operator Fax:	Not reported
Owner/Operator Email:	Not reported

Map ID
Direction
Distance
Elevation

MAP FINDINGS

Site

Database(s)

EDR ID Number
EPA ID Number

SHELL OIL PRODUCTS US SAP 121144 (Continued)

1000660638

Owner/Operator Indicator:	Owner
Owner/Operator Name:	EQUILON ENTERPR E
Legal Status:	Private
Date Became Current:	20010302
Date Ended Current:	Not reported
Owner/Operator Address:	PO BOX 2099
Owner/Operator City,State,Zip:	HOUSTON, TX 77252
Owner/Operator Telephone:	713-241-7008
Owner/Operator Telephone Ext:	Not reported
Owner/Operator Fax:	Not reported
Owner/Operator Email:	Not reported
Owner/Operator Indicator:	Owner
Owner/Operator Name:	EQUILON ENTERPRISES LLC DBA SHELL OIL PR
Legal Status:	Private
Date Became Current:	Not reported
Date Ended Current:	Not reported
Owner/Operator Address:	PO BOX 2099
Owner/Operator City,State,Zip:	HOUSTON, TX 77252
Owner/Operator Telephone:	713-241-7008
Owner/Operator Telephone Ext:	Not reported
Owner/Operator Fax:	Not reported
Owner/Operator Email:	Not reported
Owner/Operator Indicator:	Owner
Owner/Operator Name:	TEXACO STATION 632321445
Legal Status:	Private
Date Became Current:	Not reported
Date Ended Current:	Not reported
Owner/Operator Address:	347 MERIDIAN ST S
Owner/Operator City,State,Zip:	PUYALLUP, WA 98371
Owner/Operator Telephone:	000-000-0000
Owner/Operator Telephone Ext:	Not reported
Owner/Operator Fax:	Not reported
Owner/Operator Email:	Not reported
Owner/Operator Indicator:	Owner
Owner/Operator Name:	EQUILON ENTERPRISES LLC DBA SHELL OIL PR
Legal Status:	Private
Date Became Current:	Not reported
Date Ended Current:	Not reported
Owner/Operator Address:	PO BOX 4453
Owner/Operator City,State,Zip:	HOUSTON, TX 77210
Owner/Operator Telephone:	713-241-5036
Owner/Operator Telephone Ext:	Not reported
Owner/Operator Fax:	Not reported
Owner/Operator Email:	Not reported
Owner/Operator Indicator:	Owner
Owner/Operator Name:	EQUILON ENTERPRISES LLC DBA SHELL OIL PR
Legal Status:	Private
Date Became Current:	20010302
Date Ended Current:	Not reported
Owner/Operator Address:	PO BOX 2099
Owner/Operator City,State,Zip:	HOUSTON, TX 77252
Owner/Operator Telephone:	281-874-2247
Owner/Operator Telephone Ext:	Not reported

Map ID
Direction
Distance
Elevation

MAP FINDINGS

Site

Database(s)

EDR ID Number
EPA ID Number

SHELL OIL PRODUCTS US SAP 121144 (Continued)

1000660638

Owner/Operator Fax:	Not reported
Owner/Operator Email:	Not reported
Owner/Operator Indicator:	Operator
Owner/Operator Name:	SHELL OIL PRODUCTS US
Legal Status:	Private
Date Became Current:	Not reported
Date Ended Current:	Not reported
Owner/Operator Address:	PO BOX 2099
Owner/Operator City,State,Zip:	HOUSTON, TX 77252
Owner/Operator Telephone:	713-241-7008
Owner/Operator Telephone Ext:	Not reported
Owner/Operator Fax:	Not reported
Owner/Operator Email:	Not reported
Owner/Operator Indicator:	Owner
Owner/Operator Name:	EQUILON ENTERPRISES LLC DBA SHELL OIL PR
Legal Status:	Private
Date Became Current:	20010302
Date Ended Current:	Not reported
Owner/Operator Address:	PO BOX 2099
Owner/Operator City,State,Zip:	HOUSTON, TX 77252
Owner/Operator Telephone:	713-241-7008
Owner/Operator Telephone Ext:	Not reported
Owner/Operator Fax:	Not reported
Owner/Operator Email:	Not reported
Owner/Operator Indicator:	Owner
Owner/Operator Name:	SEE PAPER COPY
Legal Status:	Private
Date Became Current:	Not reported
Date Ended Current:	Not reported
Owner/Operator Address:	347 MERIDIAN ST S
Owner/Operator City,State,Zip:	PUYALLUP, WA 98371
Owner/Operator Telephone:	000-000-0000
Owner/Operator Telephone Ext:	Not reported
Owner/Operator Fax:	Not reported
Owner/Operator Email:	Not reported
Owner/Operator Indicator:	Owner
Owner/Operator Name:	EQUILON ENTERPRISES LLC DBA SHELL OIL PR
Legal Status:	Private
Date Became Current:	Not reported
Date Ended Current:	Not reported
Owner/Operator Address:	PO BOX 4453
Owner/Operator City,State,Zip:	HOUSTON, TX 77210
Owner/Operator Telephone:	713-241-5036
Owner/Operator Telephone Ext:	Not reported
Owner/Operator Fax:	Not reported
Owner/Operator Email:	Not reported
Owner/Operator Indicator:	Operator
Owner/Operator Name:	EQUILON ENTERPRISES LLC DBA SHELL OIL P
Legal Status:	Private
Date Became Current:	Not reported
Date Ended Current:	Not reported
Owner/Operator Address:	PO BOX 4453

Map ID
Direction
Distance
Elevation

MAP FINDINGS

Site

Database(s)

EDR ID Number
EPA ID Number

SHELL OIL PRODUCTS US SAP 121144 (Continued)

1000660638

Owner/Operator City,State,Zip:	HOUSTON, TX 77210
Owner/Operator Telephone:	425-827-0761
Owner/Operator Telephone Ext:	Not reported
Owner/Operator Fax:	Not reported
Owner/Operator Email:	Not reported
Owner/Operator Indicator:	Operator
Owner/Operator Name:	SHELL OIL PRODUCTS US
Legal Status:	Private
Date Became Current:	Not reported
Date Ended Current:	Not reported
Owner/Operator Address:	PO BOX 2099
Owner/Operator City,State,Zip:	HOUSTON, TX 77252
Owner/Operator Telephone:	713-241-7008
Owner/Operator Telephone Ext:	Not reported
Owner/Operator Fax:	Not reported
Owner/Operator Email:	Not reported
Owner/Operator Indicator:	Operator
Owner/Operator Name:	TEXACO STATION 632321445
Legal Status:	Private
Date Became Current:	Not reported
Date Ended Current:	Not reported
Owner/Operator Address:	347 MERIDIAN ST S
Owner/Operator City,State,Zip:	PUYALLUP, WA 98371
Owner/Operator Telephone:	000-000-0000
Owner/Operator Telephone Ext:	Not reported
Owner/Operator Fax:	Not reported
Owner/Operator Email:	Not reported
Owner/Operator Indicator:	Owner
Owner/Operator Name:	EQUILON ENTERPRISES LLC DBA SHELL OIL P
Legal Status:	Private
Date Became Current:	19960904
Date Ended Current:	Not reported
Owner/Operator Address:	PO BOX 4453
Owner/Operator City,State,Zip:	HOUSTON, TX 77210
Owner/Operator Telephone:	425-827-0761
Owner/Operator Telephone Ext:	Not reported
Owner/Operator Fax:	Not reported
Owner/Operator Email:	Not reported
Owner/Operator Indicator:	Owner
Owner/Operator Name:	EQUILON ENTERPRISES LLC DBA SHELL OIL PR
Legal Status:	Private
Date Became Current:	Not reported
Date Ended Current:	Not reported
Owner/Operator Address:	PO BOX 2099
Owner/Operator City,State,Zip:	HOUSTON, TX 77252
Owner/Operator Telephone:	713-241-7008
Owner/Operator Telephone Ext:	Not reported
Owner/Operator Fax:	Not reported
Owner/Operator Email:	Not reported
Owner/Operator Indicator:	Operator
Owner/Operator Name:	SHELL OIL PRODUCTS US
Legal Status:	Private

Map ID
Direction
Distance
Elevation

MAP FINDINGS

Site

Database(s)

EDR ID Number
EPA ID Number

SHELL OIL PRODUCTS US SAP 121144 (Continued)

1000660638

Date Became Current:	Not reported
Date Ended Current:	Not reported
Owner/Operator Address:	PO BOX 2099
Owner/Operator City,State,Zip:	HOUSTON, TX 77252
Owner/Operator Telephone:	713-241-7008
Owner/Operator Telephone Ext:	Not reported
Owner/Operator Fax:	Not reported
Owner/Operator Email:	Not reported
Owner/Operator Indicator:	Operator
Owner/Operator Name:	SHELL OIL PRODUCTS US
Legal Status:	Private
Date Became Current:	20010302
Date Ended Current:	Not reported
Owner/Operator Address:	PO BOX 2099
Owner/Operator City,State,Zip:	HOUSTON, TX 77252
Owner/Operator Telephone:	713-241-7008
Owner/Operator Telephone Ext:	Not reported
Owner/Operator Fax:	Not reported
Owner/Operator Email:	Not reported
Owner/Operator Indicator:	Owner
Owner/Operator Name:	TEXACO STATION 632321445
Legal Status:	Private
Date Became Current:	Not reported
Date Ended Current:	Not reported
Owner/Operator Address:	347 MERIDIAN ST S
Owner/Operator City,State,Zip:	PUYALLUP, WA 98371
Owner/Operator Telephone:	000-000-0000
Owner/Operator Telephone Ext:	Not reported
Owner/Operator Fax:	Not reported
Owner/Operator Email:	Not reported
Owner/Operator Indicator:	Owner
Owner/Operator Name:	EQUILION ENTERPRISES LLC DBA SHELL OIL P
Legal Status:	Private
Date Became Current:	19960904
Date Ended Current:	Not reported
Owner/Operator Address:	PO BOX 4453
Owner/Operator City,State,Zip:	HOUSTON, TX 77210
Owner/Operator Telephone:	425-827-0761
Owner/Operator Telephone Ext:	Not reported
Owner/Operator Fax:	Not reported
Owner/Operator Email:	Not reported
Owner/Operator Indicator:	Owner
Owner/Operator Name:	TEXACO STATION 632321445
Legal Status:	Private
Date Became Current:	Not reported
Date Ended Current:	Not reported
Owner/Operator Address:	347 MERIDIAN ST S
Owner/Operator City,State,Zip:	PUYALLUP, WA 98371
Owner/Operator Telephone:	000-000-0000
Owner/Operator Telephone Ext:	Not reported
Owner/Operator Fax:	Not reported
Owner/Operator Email:	Not reported

Map ID
Direction
Distance
Elevation

MAP FINDINGS

Site

Database(s)

EDR ID Number
EPA ID Number

SHELL OIL PRODUCTS US SAP 121144 (Continued)

1000660638

Owner/Operator Indicator: Operator
Owner/Operator Name: EQUILION ENTERPRISES LLC DBA SHELL OIL P
Legal Status: Private
Date Became Current: Not reported
Date Ended Current: Not reported
Owner/Operator Address: PO BOX 4453
Owner/Operator City,State,Zip: HOUSTON, TX 77210
Owner/Operator Telephone: 425-827-0761
Owner/Operator Telephone Ext: Not reported
Owner/Operator Fax: Not reported
Owner/Operator Email: Not reported

Owner/Operator Indicator: Operator
Owner/Operator Name: EQUILION ENTERPRISES LLC DBA SHELL OIL P
Legal Status: Private
Date Became Current: Not reported
Date Ended Current: Not reported
Owner/Operator Address: PO BOX 4453
Owner/Operator City,State,Zip: HOUSTON, TX 77210
Owner/Operator Telephone: 425-827-0761
Owner/Operator Telephone Ext: Not reported
Owner/Operator Fax: Not reported
Owner/Operator Email: Not reported

Owner/Operator Indicator: Owner
Owner/Operator Name: EQUILION ENTERPRISES LLC DBA SHELL OIL PR
Legal Status: Private
Date Became Current: Not reported
Date Ended Current: Not reported
Owner/Operator Address: PO BOX 2099
Owner/Operator City,State,Zip: HOUSTON, TX 77252
Owner/Operator Telephone: 713-241-7008
Owner/Operator Telephone Ext: Not reported
Owner/Operator Fax: Not reported
Owner/Operator Email: Not reported

Owner/Operator Indicator: Owner
Owner/Operator Name: EQUILION ENTERPRISES LLC DBA SHELL OIL PR
Legal Status: Private
Date Became Current: 20010302
Date Ended Current: Not reported
Owner/Operator Address: PO BOX 2099
Owner/Operator City,State,Zip: HOUSTON, TX 77252
Owner/Operator Telephone: 713-241-7008
Owner/Operator Telephone Ext: Not reported
Owner/Operator Fax: Not reported
Owner/Operator Email: Not reported

Historic Generators:

Receive Date: 20100125
Handler Name: SHELL OIL PRODUCTS US SAP 121144
Federal Waste Generator Description: Not a generator, verified
State District Owner: WA
Large Quantity Handler of Universal Waste: No
Recognized Trader Importer: No
Recognized Trader Exporter: No
Spent Lead Acid Battery Importer: No

Map ID
Direction
Distance
Elevation

MAP FINDINGS

Site

Database(s)

EDR ID Number
EPA ID Number

SHELL OIL PRODUCTS US SAP 121144 (Continued)

1000660638

Spent Lead Acid Battery Exporter: No
Current Record: No
Non Storage Recycler Activity: Not reported
Electronic Manifest Broker: Not reported

Receive Date: 19990301
Handler Name: TEXACO STATION 632321445
Federal Waste Generator Description: Not a generator, verified
State District Owner: WA
Large Quantity Handler of Universal Waste: No
Recognized Trader Importer: No
Recognized Trader Exporter: No
Spent Lead Acid Battery Importer: No
Spent Lead Acid Battery Exporter: No
Current Record: No
Non Storage Recycler Activity: Not reported
Electronic Manifest Broker: Not reported

Receive Date: 20110726
Handler Name: SHELL OIL PRODUCTS US SAP 121144
Federal Waste Generator Description: Not a generator, verified
State District Owner: WA
Large Quantity Handler of Universal Waste: No
Recognized Trader Importer: No
Recognized Trader Exporter: No
Spent Lead Acid Battery Importer: No
Spent Lead Acid Battery Exporter: No
Current Record: No
Non Storage Recycler Activity: Not reported
Electronic Manifest Broker: Not reported

Receive Date: 20020730
Handler Name: TEXACO STATION 632321445
Federal Waste Generator Description: Not a generator, verified
State District Owner: WA
Large Quantity Handler of Universal Waste: No
Recognized Trader Importer: No
Recognized Trader Exporter: No
Spent Lead Acid Battery Importer: No
Spent Lead Acid Battery Exporter: No
Current Record: No
Non Storage Recycler Activity: Not reported
Electronic Manifest Broker: Not reported

Receive Date: 20110727
Handler Name: SHELL OIL PRODUCTS US SAP 121144
Federal Waste Generator Description: Not a generator, verified
State District Owner: WA
Large Quantity Handler of Universal Waste: No
Recognized Trader Importer: No
Recognized Trader Exporter: No
Spent Lead Acid Battery Importer: No
Spent Lead Acid Battery Exporter: No
Current Record: Yes
Non Storage Recycler Activity: Not reported
Electronic Manifest Broker: Not reported

Map ID
Direction
Distance
Elevation

MAP FINDINGS

Site

Database(s)

EDR ID Number
EPA ID Number

SHELL OIL PRODUCTS US SAP 121144 (Continued)

1000660638

Receive Date: 19960304
Handler Name: TEXACO STATION 632321445
Federal Waste Generator Description: Conditionally Exempt Small Quantity Generator
State District Owner: WA
Large Quantity Handler of Universal Waste: No
Recognized Trader Importer: No
Recognized Trader Exporter: No
Spent Lead Acid Battery Importer: No
Spent Lead Acid Battery Exporter: No
Current Record: No
Non Storage Recycler Activity: Not reported
Electronic Manifest Broker: Not reported

Receive Date: 19970228
Handler Name: TEXACO STATION 632321445
Federal Waste Generator Description: Small Quantity Generator
State District Owner: WA
Large Quantity Handler of Universal Waste: No
Recognized Trader Importer: No
Recognized Trader Exporter: No
Spent Lead Acid Battery Importer: No
Spent Lead Acid Battery Exporter: No
Current Record: No
Non Storage Recycler Activity: Not reported
Electronic Manifest Broker: Not reported

Receive Date: 19980302
Handler Name: TEXACO STATION 632321445
Federal Waste Generator Description: Small Quantity Generator
State District Owner: WA
Large Quantity Handler of Universal Waste: No
Recognized Trader Importer: No
Recognized Trader Exporter: No
Spent Lead Acid Battery Importer: No
Spent Lead Acid Battery Exporter: No
Current Record: No
Non Storage Recycler Activity: Not reported
Electronic Manifest Broker: Not reported

Receive Date: 19990301
Handler Name: TEXACO STATION 632321445
Federal Waste Generator Description: Not a generator, verified
State District Owner: WA
Large Quantity Handler of Universal Waste: No
Recognized Trader Importer: No
Recognized Trader Exporter: No
Spent Lead Acid Battery Importer: No
Spent Lead Acid Battery Exporter: No
Current Record: No
Non Storage Recycler Activity: Not reported
Electronic Manifest Broker: Not reported

Receive Date: 20000307
Handler Name: TEXACO STATION 632321445
Federal Waste Generator Description: Not a generator, verified
State District Owner: WA
Large Quantity Handler of Universal Waste: No

Map ID
Direction
Distance
Elevation

MAP FINDINGS

Site

Database(s)

EDR ID Number
EPA ID Number

SHELL OIL PRODUCTS US SAP 121144 (Continued)

1000660638

Recognized Trader Importer: No
Recognized Trader Exporter: No
Spent Lead Acid Battery Importer: No
Spent Lead Acid Battery Exporter: No
Current Record: No
Non Storage Recycler Activity: Not reported
Electronic Manifest Broker: Not reported

Receive Date: 20010302
Handler Name: TEXACO STATION 632321445
Federal Waste Generator Description: Not a generator, verified
State District Owner: WA
Large Quantity Handler of Universal Waste: No
Recognized Trader Importer: No
Recognized Trader Exporter: No
Spent Lead Acid Battery Importer: No
Spent Lead Acid Battery Exporter: No
Current Record: No
Non Storage Recycler Activity: Not reported
Electronic Manifest Broker: Not reported

Receive Date: 20020301
Handler Name: TEXACO STATION 632321445
Federal Waste Generator Description: Not a generator, verified
State District Owner: WA
Large Quantity Handler of Universal Waste: No
Recognized Trader Importer: No
Recognized Trader Exporter: No
Spent Lead Acid Battery Importer: No
Spent Lead Acid Battery Exporter: No
Current Record: No
Non Storage Recycler Activity: Not reported
Electronic Manifest Broker: Not reported

Receive Date: 20020729
Handler Name: TEXACO STATION 632321445
Federal Waste Generator Description: Not a generator, verified
State District Owner: WA
Large Quantity Handler of Universal Waste: No
Recognized Trader Importer: No
Recognized Trader Exporter: No
Spent Lead Acid Battery Importer: No
Spent Lead Acid Battery Exporter: No
Current Record: No
Non Storage Recycler Activity: Not reported
Electronic Manifest Broker: Not reported

Receive Date: 20080801
Handler Name: SHELL OIL PRODUCTS US SAP 121144
Federal Waste Generator Description: Small Quantity Generator
State District Owner: WA
Large Quantity Handler of Universal Waste: No
Recognized Trader Importer: No
Recognized Trader Exporter: No
Spent Lead Acid Battery Importer: No
Spent Lead Acid Battery Exporter: No
Current Record: No

Map ID
Direction
Distance
Elevation

MAP FINDINGS

Site

Database(s)

EDR ID Number
EPA ID Number

SHELL OIL PRODUCTS US SAP 121144 (Continued)

1000660638

Non Storage Recycler Activity:	Not reported
Electronic Manifest Broker:	Not reported
Receive Date:	20090303
Handler Name:	SHELL OIL PRODUCTS US SAP 121144
Federal Waste Generator Description:	Large Quantity Generator
State District Owner:	WA
Large Quantity Handler of Universal Waste:	No
Recognized Trader Importer:	No
Recognized Trader Exporter:	No
Spent Lead Acid Battery Importer:	No
Spent Lead Acid Battery Exporter:	No
Current Record:	No
Non Storage Recycler Activity:	Not reported
Electronic Manifest Broker:	Not reported
Receive Date:	20100125
Handler Name:	SHELL OIL PRODUCTS US SAP 121144
Federal Waste Generator Description:	Not a generator, verified
State District Owner:	WA
Large Quantity Handler of Universal Waste:	No
Recognized Trader Importer:	No
Recognized Trader Exporter:	No
Spent Lead Acid Battery Importer:	No
Spent Lead Acid Battery Exporter:	No
Current Record:	No
Non Storage Recycler Activity:	Not reported
Electronic Manifest Broker:	Not reported
Receive Date:	20110214
Handler Name:	SHELL OIL PRODUCTS US SAP 121144
Federal Waste Generator Description:	Not a generator, verified
State District Owner:	WA
Large Quantity Handler of Universal Waste:	No
Recognized Trader Importer:	No
Recognized Trader Exporter:	No
Spent Lead Acid Battery Importer:	No
Spent Lead Acid Battery Exporter:	No
Current Record:	No
Non Storage Recycler Activity:	Not reported
Electronic Manifest Broker:	Not reported
Receive Date:	20110726
Handler Name:	SHELL OIL PRODUCTS US SAP 121144
Federal Waste Generator Description:	Not a generator, verified
State District Owner:	WA
Large Quantity Handler of Universal Waste:	No
Recognized Trader Importer:	No
Recognized Trader Exporter:	No
Spent Lead Acid Battery Importer:	No
Spent Lead Acid Battery Exporter:	No
Current Record:	No
Non Storage Recycler Activity:	Not reported
Electronic Manifest Broker:	Not reported

List of NAICS Codes and Descriptions:

NAICS Code: 44711

Map ID
 Direction
 Distance
 Elevation

MAP FINDINGS

Site

Database(s)

EDR ID Number
 EPA ID Number

SHELL OIL PRODUCTS US SAP 121144 (Continued)

1000660638

NAICS Description: GASOLINE STATIONS WITH CONVENIENCE STORES
 NAICS Code: 447110
 NAICS Description: GASOLINE STATIONS WITH CONVENIENCE STORES

Facility Has Received Notices of Violations:
 Violations: No Violations Found

Evaluation Action Summary:
 Evaluations: No Evaluations Found

O59
ESE
1/8-1/4
0.233 mi.
1231 ft.

SHELL SERVICE STATION
347 S MERIDIAN
PUYALLUP, WA 98371

CSCSL
ALLSITES
MANIFEST

S108022810
N/A

Site 3 of 3 in cluster O

Relative:
Higher
Actual:
47 ft.

CSCSL:
 Name: SHELL SERVICE STATION
 Address: 347 S MERIDIAN
 City,State,Zip: PUYALLUP, WA 98371
 Facility ID: 97767199
 Region: Southwest
 Lat/Long: 47.188639 / -122.293389
 Clean Up Siteid: 6973
 Site Status: Cleanup Started
 Contaminant Name: Base/Neutral/Acid Organics
 Alternate Site Names: JACKSONS #5021,JACKSONS 5021,SHELL OIL PRODUCTS US SAP 121144,TEXACO 632321445,TEXACO STATION 632321445,TEXACO STATION MERIDIAN ST S
 Site Rank: Not reported
 Has Institutional Control: Not reported
 Past VCP: Not reported
 Current VCP: Not reported
 Ground Water: Confirmed Above Cleanup Levels
 Surface Water: Not reported
 Soil: Not reported
 Sediment: Not reported
 Air: Not reported
 Bedrock: Not reported
 Responsible Unit: Southwest

Name: SHELL SERVICE STATION
 Address: 347 S MERIDIAN
 City,State,Zip: PUYALLUP, WA 98371
 Facility ID: 97767199
 Region: Southwest
 Lat/Long: 47.188639 / -122.293389
 Clean Up Siteid: 6973
 Site Status: Cleanup Started
 Contaminant Name: Halogenated Organics
 Alternate Site Names: JACKSONS #5021,JACKSONS 5021,SHELL OIL PRODUCTS US SAP 121144,TEXACO 632321445,TEXACO STATION 632321445,TEXACO STATION MERIDIAN ST S
 Site Rank: Not reported
 Has Institutional Control: Not reported
 Past VCP: Not reported
 Current VCP: Not reported

Map ID
Direction
Distance
Elevation

MAP FINDINGS

Site

Database(s)

EDR ID Number
EPA ID Number

SHELL SERVICE STATION (Continued)

S108022810

Ground Water: Not reported
Surface Water: Not reported
Soil: Confirmed Above Cleanup Levels
Sediment: Not reported
Air: Not reported
Bedrock: Not reported
Responsible Unit: Southwest

Name: SHELL SERVICE STATION
Address: 347 S MERIDIAN
City,State,Zip: PUYALLUP, WA 98371
Facility ID: 97767199
Region: Southwest
Lat/Long: 47.188639 / -122.293389
Clean Up Siteid: 6973
Site Status: Cleanup Started
Contaminant Name: Non-Halogenated Solvents
Alternate Site Names: Jacksons #5021,JACKSONS 5021,SHELL OIL PRODUCTS US SAP 121144,Texaco
632321445,TEXACO STATION 632321445,TEXACO STATION MERIDIAN ST S

Site Rank: Not reported
Has Institutional Control:Not reported
Past VCP: Not reported
Current VCP: Not reported
Ground Water: Confirmed Above Cleanup Levels
Surface Water: Not reported
Soil: Confirmed Above Cleanup Levels
Sediment: Not reported
Air: Not reported
Bedrock: Not reported
Responsible Unit: Southwest

Name: SHELL SERVICE STATION
Address: 347 S MERIDIAN
City,State,Zip: PUYALLUP, WA 98371
Facility ID: 97767199
Region: Southwest
Lat/Long: 47.188639 / -122.293389
Clean Up Siteid: 6973
Site Status: Cleanup Started
Contaminant Name: Petroleum-Other
Alternate Site Names: Jacksons #5021,JACKSONS 5021,SHELL OIL PRODUCTS US SAP 121144,Texaco
632321445,TEXACO STATION 632321445,TEXACO STATION MERIDIAN ST S

Site Rank: Not reported
Has Institutional Control:Not reported
Past VCP: Not reported
Current VCP: Not reported
Ground Water: Confirmed Above Cleanup Levels
Surface Water: Not reported
Soil: Confirmed Above Cleanup Levels
Sediment: Not reported
Air: Not reported
Bedrock: Not reported
Responsible Unit: Southwest

ALLSITES:

Name: SHELL SERVICE STATION
Facility Id: 97767199

Map ID
Direction
Distance
Elevation

MAP FINDINGS

Site

Database(s)

EDR ID Number
EPA ID Number

SHELL SERVICE STATION (Continued)

S108022810

Interaction:	75586
Interaction 1:	I
Interaction 2:	HWG
Ecology Program:	HAZWASTE
Program Data:	TURBOWASTE
Facility Alt.:	SHELL SERVICE STATION
Program ID:	WAD988503256
Date Interaction:	1992-03-16 00:00:00
Date Interaction 3:	Hazardous Waste Generator
Latitude:	47.188633400000001
Longitude:	-122.293374211
Interaction:	75588
Interaction 1:	A
Interaction 2:	UST
Ecology Program:	TOXICS
Program Data:	UST
Facility Alt.:	Jacksons #5021
Program ID:	4446
Date Interaction:	2000-03-20 00:00:00
Date Interaction 3:	Underground Storage Tank
Latitude:	47.188633400000001
Longitude:	-122.293374211
Interaction:	75587
Interaction 1:	A
Interaction 2:	LUST
Ecology Program:	TOXICS
Program Data:	ISIS
Facility Alt.:	Not reported
Program ID:	4446
Date Interaction:	1995-04-17 00:00:00
Date Interaction 3:	LUST Facility
Latitude:	47.188633400000001
Longitude:	-122.293374211
Interaction:	89972
Interaction 1:	I
Interaction 2:	HWOTHER
Ecology Program:	HAZWASTE
Program Data:	TURBOWASTE
Facility Alt.:	Shell Oil Products US SAP 121144
Program ID:	WAD988503256
Date Interaction:	2009-12-31 00:00:00
Date Interaction 3:	Haz Waste Management Acti
Latitude:	47.188633400000001
Longitude:	-122.293374211
Interaction:	75585
Interaction 1:	I
Interaction 2:	TIER2
Ecology Program:	HAZWASTE
Program Data:	EPCRA

Map ID
Direction
Distance
Elevation

MAP FINDINGS

Site

Database(s)

EDR ID Number
EPA ID Number

SHELL SERVICE STATION (Continued)

S108022810

Facility Alt.: Not reported
Program ID: WAD988503256
Date Interaction: 1991-01-01 00:00:00
Date Interaction 3: Emergency/Haz Chem Rpt TI
Latitude: 47.188633400000001
Longitude: -122.293374211

Interaction: 75589
Interaction 1: I
Interaction 2: HWG
Ecology Program: HAZWASTE
Program Data: TURBOWASTE
Facility Alt.: Not reported
Program ID: WAD988503256
Date Interaction: 2008-07-31 00:00:00
Date Interaction 3: Hazardous Waste Generator
Latitude: 47.188633400000001
Longitude: -122.293374211

Interaction: 75590
Interaction 1: A
Interaction 2: SCS
Ecology Program: TOXICS
Program Data: ISIS
Facility Alt.: Shell SERVICE STATION
Program ID: Not reported
Date Interaction: 2008-07-11 00:00:00
Date Interaction 3: State Cleanup Site
Latitude: 47.188633400000001
Longitude: -122.293374211

WA MANIFEST:

Name: SHELL OIL PRODUCTS US SAP 121144
Address: 347 S MERIDIAN
City,State,Zip: PUYALLUP, WA 98371
Facility Address 2: Not reported
Facility ID: 97767199
EPA ID: WAD988503256
NAICS: 447110
State Waste Code Desc: Not reported
Federal Waste Code Desc: Not reported
Form Comm: Not reported
Data Year: 2010
Permit by Rule: False
Mailing Address 2: Not reported
Treatment by Generator: False
Mixed Radioactive Waste: False
Importer of Hazardous Waste: False
Immediate Recycler: False
Treatment/Storage/Disposal/Recycling Facility: False
Generator of Dangerous Fuel Waste: False
Generator Marketing to Burner: False
Other Marketers (i.e., blender, distributor, etc.): False
Utility Boiler Burner: False

Map ID
Direction
Distance
Elevation

MAP FINDINGS

Site

Database(s)

EDR ID Number
EPA ID Number

SHELL SERVICE STATION (Continued)

S108022810

Industry Boiler Burner:	False
Industrial Furnace:	False
Smelter Defferal:	False
Universal Waste:	Not reported
Off-Specification:	Not reported
LN Address 2:	Not reported
Tax Reg #:	409019185
Business Type:	Gasoline Service Station
Mail Name:	Shell Oil Products US
Mailing Address:	P O Box 3127
Mailing City,State,Zip:	Houston, TX 77253
Legal Organization Name:	Equilon Enterprises LLC dba Shell Oil Pr
Legal Organization Type:	Private
Legal Contact:	Not reported
Legal Address:	PO BOX 2099
Legal Address 2:	Not reported
Legal City,State,Zip:	Houston, TX 77252
Legal Phone Number:	713-241-7008
Legal Effective Date:	03/02/2001
Land Organization Name:	Equilon Enterprises LLC dba Shell Oil Pr
Land Organization Type:	Private
Land Contact:	Not reported
Land Address:	PO BOX 2099
Land City,State,Zip:	Houston, TX 77252
Land Phone Number:	713-241-7008
Operator Organization Name:	Shell Oil Products US
Operator Organization Type:	Private
Operator:	Not reported
Operator Address:	PO BOX 2099
Operator Address 2:	Not reported
Operator City,State,Zip:	Houston, TX 77252
Operator Phone Number:	713-241-7008
Operator Effective Date:	03/02/2001
Site Contact:	Ray Walding
Site Contact Address:	P O Box 3127
Contact City,State,Zip:	Houston, TX 77253
Site Contact Phone Number:	713-241-7008
Site Contact Email:	ray.walding@shell.com
Gen Status Code:	XQG
Monthly Generation:	False
Batch Generation:	False
One Time Generation:	False
Transport Own Waste:	False
Tranports Other Waste:	False
Recycler Onsite:	False
Transfer Facility:	False
Other Exemption:	Not reported
UW Battery Gen:	False
Used Oil Transporter:	False
Used Oil Transfer Facility:	False
Used Oil Processor:	False
Used Oil Refiner:	False
Used Oil Fuel Marketer Directs Shipments:	False
Used Oil Fuel Marketer Meets Specs:	False
Site Contact Address 2:	Not reported
SIC Code:	Not reported
CRK Number:	Not reported

Map ID
Direction
Distance
Elevation

MAP FINDINGS

Site

Database(s)

EDR ID Number
EPA ID Number

SHELL SERVICE STATION (Continued)

S108022810

Active:	Not reported
CAS Number:	Not reported
Chemical Name:	Not reported
EHS:	Not reported
EHS CAS Number:	Not reported
EHS Name:	Not reported
Name:	SHELL OIL PRODUCTS US SAP 121144
Address:	347 S MERIDIAN
City,State,Zip:	PUYALLUP, WA 98371
Facility Address 2:	Not reported
Facility ID:	97767199
EPA ID:	WAD988503256
NAICS:	447110
State Waste Code Desc:	Not reported
Federal Waste Code Desc:	Not reported
Form Comm:	Not reported
Data Year:	2009
Permit by Rule:	False
Mailing Address 2:	Not reported
Treatment by Generator:	False
Mixed Radioactive Waste:	False
Importer of Hazardous Waste:	False
Immediate Recycler:	False
Treatment/Storage/Disposal/Recycling Facility:	False
Generator of Dangerous Fuel Waste:	False
Generator Marketing to Burner:	False
Other Marketers (i.e., blender, distributor, etc.):	False
Utility Boiler Burner:	False
Industry Boiler Burner:	False
Industrial Furnace:	False
Smelter Defferal:	False
Universal Waste:	Not reported
Off-Specification:	Not reported
LN Address 2:	Not reported
Tax Reg #:	409019185
Business Type:	Gasoline Service Station
Mail Name:	Shell Oil Products US
Mailing Address:	P O Box 3127
Mailing City,State,Zip:	Houston, TX 77253
Legal Organization Name:	Equilon Enterprises LLC dba Shell Oil Pr
Legal Organization Type:	Private
Legal Contact:	Not reported
Legal Address:	PO BOX 2099
Legal Address 2:	Not reported
Legal City,State,Zip:	Houston, TX 77252
Legal Phone Number:	713-241-7008
Legal Effective Date:	03/02/2001
Land Organization Name:	Equilon Enterprises LLC dba Shell Oil Pr
Land Organization Type:	Private
Land Contact:	Not reported
Land Address:	PO BOX 2099
Land City,State,Zip:	Houston, TX 77252
Land Phone Number:	713-241-7008
Operator Organization Name:	Shell Oil Products US
Operator Organization Type:	Private
Operator:	Not reported

Map ID
Direction
Distance
Elevation

MAP FINDINGS

Site

Database(s)

EDR ID Number
EPA ID Number

SHELL SERVICE STATION (Continued)

S108022810

Operator Address:	PO BOX 2099
Operator Address 2:	Not reported
Operator City,State,Zip:	Houston, TX 77252
Operator Phone Number:	713-241-7008
Operator Effective Date:	03/02/2001
Site Contact:	Ray Walding
Site Contact Address:	P O Box 3127
Contact City,State,Zip:	Houston, TX 77253
Site Contact Phone Number:	713-241-7008
Site Contact Email:	ray.walding@shell.com
Gen Status Code:	XQG
Monthly Generation:	False
Batch Generation:	False
One Time Generation:	False
Transport Own Waste:	False
Tranports Other Waste:	False
Recycler Onsite:	False
Transfer Facility:	False
Other Exemption:	Not reported
UW Battery Gen:	False
Used Oil Transporter:	False
Used Oil Transfer Facility:	False
Used Oil Processor:	False
Used Oil Refiner:	False
Used Oil Fuel Marketer Directs Shipments:	False
Used Oil Fuel Marketer Meets Specs:	False
Site Contact Address 2:	Not reported
SIC Code:	Not reported
CRK Number:	Not reported
Active:	Not reported
CAS Number:	Not reported
Chemical Name:	Not reported
EHS:	Not reported
EHS CAS Number:	Not reported
EHS Name:	Not reported
Name:	SHELL OIL PRODUCTS US SAP 121144
Address:	347 S MERIDIAN
City,State,Zip:	PUYALLUP, WA 98371
Facility Address 2:	Not reported
Facility ID:	97767199
EPA ID:	WAD988503256
NAICS:	44711
State Waste Code Desc:	Not reported
Federal Waste Code Desc:	D001, D018
Form Comm:	Not reported
Data Year:	2008
Permit by Rule:	False
Mailing Address 2:	Not reported
Treatment by Generator:	False
Mixed Radioactive Waste:	False
Importer of Hazardous Waste:	False
Immediate Recycler:	False
Treatment/Storage/Disposal/Recycling Facility:	False
Generator of Dangerous Fuel Waste:	False
Generator Marketing to Burner:	False
Other Marketers (i.e., blender, distributor, etc.):	False

Map ID
Direction
Distance
Elevation

MAP FINDINGS

Site

Database(s)

EDR ID Number
EPA ID Number

SHELL SERVICE STATION (Continued)

S108022810

Utility Boiler Burner:	False
Industry Boiler Burner:	False
Industrial Furnace:	False
Smelter Defferal:	False
Universal Waste:	Not reported
Off-Specification:	Not reported
LN Address 2:	Not reported
Tax Reg #:	409019185
Business Type:	Gasoline Service Station
Mail Name:	Shell Oil Products US
Mailing Address:	12700 Northborough Dr NOB 300 F08
Mailing City,State,Zip:	Houston, TX 77067
Legal Organization Name:	Equilon Enterprises LLC dba Shell Oil Pr
Legal Organization Type:	Private
Legal Contact:	Not reported
Legal Address:	PO BOX 2099
Legal Address 2:	Not reported
Legal City,State,Zip:	Houston, TX 77252
Legal Phone Number:	(281)874-2247
Legal Effective Date:	03/02/2001
Land Organization Name:	Equilon Enterprises LLC dba Shell Oil Pr
Land Organization Type:	Private
Land Contact:	Not reported
Land Address:	PO BOX 2099
Land City,State,Zip:	Houston, TX 77252
Land Phone Number:	(281)874-2247
Operator Organization Name:	Shell Oil Products US
Operator Organization Type:	Private
Operator:	Not reported
Operator Address:	PO BOX 2099
Operator Address 2:	Not reported
Operator City,State,Zip:	Houston, TX 77252
Operator Phone Number:	(281)874-2247
Operator Effective Date:	03/02/2001
Site Contact:	Ray Walding
Site Contact Address:	12700 Northborough Dr NOB 300 F08
Contact City,State,Zip:	Houston, TX 77067
Site Contact Phone Number:	(281)874-2247
Site Contact Email:	ray.walding@shell.com
Gen Status Code:	LQG
Monthly Generation:	False
Batch Generation:	False
One Time Generation:	False
Transport Own Waste:	False
Tranports Other Waste:	False
Recycler Onsite:	False
Transfer Facility:	False
Other Exemption:	Not reported
UW Battery Gen:	False
Used Oil Transporter:	False
Used Oil Transfer Facility:	False
Used Oil Processor:	False
Used Oil Refiner:	False
Used Oil Fuel Marketer Directs Shipments:	False
Used Oil Fuel Marketer Meets Specs:	False
Site Contact Address 2:	Not reported
SIC Code:	Not reported

Map ID
Direction
Distance
Elevation

MAP FINDINGS

Site

Database(s)

EDR ID Number
EPA ID Number

SHELL SERVICE STATION (Continued)

S108022810

CRK Number:	Not reported
Active:	Not reported
CAS Number:	Not reported
Chemical Name:	Not reported
EHS:	Not reported
EHS CAS Number:	Not reported
EHS Name:	Not reported
Waste Stream Generated:	
Waste Managed Off Site:	Y
State Only Waste Code 1:	Not reported
State Only Waste Code 2:	Not reported
Report Managed On Site:	0
KG Managed On Site:	0
Generator Treatment Code:	Not reported
Permit By Rule Code:	Not reported
WCDE Residence Code:	Not reported
WCDH Origin Code:	1
WCDE On Site Code:	Not reported
WCDB Code:	W113
Description:	RINSATE - GASOLINE
CORB Sequence Number:	117876
Sequence Number:	2003577
Mixed Radioactive Flag:	False
Designation Code:	D
Reported Quantity:	3210.9000000000001
Quantity Unit:	LB
Kilograms Quantity:	1456.4642650511855
Density Number:	0
Density Quantity:	Not reported
Shipments Sent:	
CORB Waste Sequence Number:	117876
Waste Sequence Number:	2003577
Sequence Number:	954291
Shipment Date:	8/28/2008
Mainfest Document ID:	003618133JJK
Reported Quantity:	3210.9
Unit of Measure:	LB
Kilograms Quantity:	1456.46426505119
Receiving EPAID:	WAD991281767
Waste Stream Off Site Mgmt:	
Waste CORB Sequence Number:	117876
Waste Sequence Number:	2003577
Sequence Number:	487283
Received EPAID:	WAD991281767
Managed Quantity:	3210.9000000000001
Kilogram Quantity:	1456.4642650511855
Recycled Percentage:	0
Waste Management System Code:	H061
Waste Stream EPA Code:	
CORB Waste Sequence Number:	117876
Waste Sequence Number:	2003577
Sequence Number:	4280194

Map ID
Direction
Distance
Elevation

MAP FINDINGS

Site

Database(s)

EDR ID Number
EPA ID Number

SHELL SERVICE STATION (Continued)

S108022810

WCDA Code: D001
Waste Sequence Number: 2003577
Sequence Number: 4280195
WCDA Code: D018
Waste Stream Source Code:
CORB Waste Sequence Number: 117876
Waste Sequence Number: 2003577
Sequence Number: 1
WCDD Code: G13

Q60
East
1/8-1/4
0.243 mi.
1281 ft.

CORNFORTH CAMPBELL MOTORS INC BODY SHOP
200 E PIONEER AVE
PUYALLUP, WA 98372
Site 2 of 2 in cluster Q

ALLSITES 1004793722
RCRA NonGen / NLR WAD980979553
FINDS
ECHO
MANIFEST

Relative:
Higher
Actual:
50 ft.

ALLSITES:
Name: CORNFORTH CAMPBELL MOTORS INC BODY SHOP
Facility Id: 26966535
Interaction: 35305
Interaction 1: A
Interaction 2: HWG
Ecology Program: HAZWASTE
Program Data: TURBOWASTE
Facility Alt.: Cornforth Campbell Motors Inc Body Shop
Program ID: WAD980979553
Date Interaction: 1985-09-20 00:00:00
Date Interaction 3: Hazardous Waste Generator
Latitude: 47.190294401000003
Longitude: -122.292185211

RCRA NonGen / NLR:
Date Form Received by Agency: 20210223
Handler Name: CORNFORTH CAMPBELL MOTORS INC BODY SHOP
Handler Address: 200 E PIONEER AVE
Handler City,State,Zip: PUYALLUP, WA 98372
EPA ID: WAD980979553
Contact Name: KURT JOHNSON
Contact Address: PO BOX 537
Contact City,State,Zip: PUYALLUP, WA 98371
Contact Telephone: 253-848-7139
Contact Fax: Not reported
Contact Email: KURT@CORNFORTHCAMPBELL.COM
Contact Title: PRESIDENT
EPA Region: 10
Land Type: Private
Federal Waste Generator Description: Not a generator, verified
Non-Notifier: Not reported
Biennial Report Cycle: Not reported
Accessibility: Not reported
Active Site Indicator: Not reported
State District Owner: WA

Map ID
 Direction
 Distance
 Elevation

MAP FINDINGS

Site

Database(s)

EDR ID Number
 EPA ID Number

CORNFORTH CAMPBELL MOTORS INC BODY SHOP (Continued)

1004793722

State District:	SWRO
Mailing Address:	PO BOX 537
Mailing City, State, Zip:	PUYALLUP, WA 98371
Owner Name:	CORNFORTH CAMPBELL MOTORS INC
Owner Type:	Private
Operator Name:	CORNFORTH CAMPBELL MOTORS INC
Operator Type:	Private
Short-Term Generator Activity:	No
Importer Activity:	No
Mixed Waste Generator:	No
Transporter Activity:	No
Transfer Facility Activity:	No
Recycler Activity with Storage:	No
Small Quantity On-Site Burner Exemption:	No
Smelting Melting and Refining Furnace Exemption:	No
Underground Injection Control:	No
Off-Site Waste Receipt:	No
Universal Waste Indicator:	No
Universal Waste Destination Facility:	No
Federal Universal Waste:	No
Active Site Fed-Reg Treatment Storage and Disposal Facility:	Not reported
Active Site Converter Treatment storage and Disposal Facility:	Not reported
Active Site State-Reg Treatment Storage and Disposal Facility:	Not reported
Active Site State-Reg Handler:	---
Federal Facility Indicator:	Not reported
Hazardous Secondary Material Indicator:	N
Sub-Part K Indicator:	Not reported
Commercial TSD Indicator:	No
Treatment Storage and Disposal Type:	Not reported
2018 GPRA Permit Baseline:	Not on the Baseline
2018 GPRA Renewals Baseline:	Not on the Baseline
Permit Renewals Workload Universe:	Not reported
Permit Workload Universe:	Not reported
Permit Progress Universe:	Not reported
Post-Closure Workload Universe:	Not reported
Closure Workload Universe:	Not reported
202 GPRA Corrective Action Baseline:	No
Corrective Action Workload Universe:	No
Subject to Corrective Action Universe:	No
Non-TSDFs Where RCRA CA has Been Imposed Universe:	No
TSDFs Potentially Subject to CA Under 3004 (u)/(v) Universe:	No
TSDFs Only Subject to CA under Discretionary Auth Universe:	No
Corrective Action Priority Ranking:	No NCAPS ranking
Environmental Control Indicator:	No
Institutional Control Indicator:	No
Human Exposure Controls Indicator:	N/A
Groundwater Controls Indicator:	N/A
Operating TSDF Universe:	Not reported
Full Enforcement Universe:	Not reported
Significant Non-Complier Universe:	No
Unaddressed Significant Non-Complier Universe:	No
Addressed Significant Non-Complier Universe:	No
Significant Non-Complier With a Compliance Schedule Universe:	No
Financial Assurance Required:	Not reported
Handler Date of Last Change:	20210311
Recognized Trader-Importer:	No
Recognized Trader-Exporter:	No

Map ID
Direction
Distance
Elevation

MAP FINDINGS

Site

Database(s)

EDR ID Number
EPA ID Number

CORNFORTH CAMPBELL MOTORS INC BODY SHOP (Continued)

1004793722

Importer of Spent Lead Acid Batteries: No
Exporter of Spent Lead Acid Batteries: No
Recycler Activity Without Storage: No
Manifest Broker: No
Sub-Part P Indicator: No

Biennial: List of Years

Year: 2013

[Click Here for Biennial Reporting System Data:](#)

Year: 2011

[Click Here for Biennial Reporting System Data:](#)

Year: 2009

[Click Here for Biennial Reporting System Data:](#)

Year: 2007

[Click Here for Biennial Reporting System Data:](#)

Year: 2005

[Click Here for Biennial Reporting System Data:](#)

Year: 2003

[Click Here for Biennial Reporting System Data:](#)

Hazardous Waste Summary:

Waste Code: D001
Waste Description: IGNITABLE WASTE

Waste Code: D008
Waste Description: LEAD

Waste Code: D035
Waste Description: METHYL ETHYL KETONE

Waste Code: F003
Waste Description: THE FOLLOWING SPENT NONHALOGENATED SOLVENTS: XYLENE, ACETONE, ETHYL ACETATE, ETHYL BENZENE, ETHYL ETHER, METHYL ISOBUTYL KETONE, N-BUTYL ALCOHOL, CYCLOHEXANONE, AND METHANOL; ALL SPENT SOLVENT MIXTURES/BLENDS CONTAINING, BEFORE USE, ONLY THE ABOVE SPENT NONHALOGENATED SOLVENTS; AND ALL SPENT SOLVENT MIXTURES/BLENDS CONTAINING, BEFORE USE, ONE OR MORE OF THE ABOVE NONHALOGENATED SOLVENTS, AND A TOTAL OF TEN PERCENT OR MORE (BY VOLUME) OF ONE OR MORE OF THOSE SOLVENTS LISTED IN F001, F002, F004, AND F005; AND STILL BOTTOMS FROM THE RECOVERY OF THESE SPENT SOLVENTS AND SPENT SOLVENT MIXTURES.

Waste Code: F005
Waste Description: THE FOLLOWING SPENT NONHALOGENATED SOLVENTS: TOLUENE, METHYL ETHYL KETONE, CARBON DISULFIDE, ISOBUTANOL, PYRIDINE, BENZENE, 2-ETHOXYETHANOL, AND 2-NITROPROPANE; ALL SPENT SOLVENT MIXTURES/BLENDS CONTAINING, BEFORE USE, A TOTAL OF TEN PERCENT OR MORE (BY VOLUME) OF ONE OR MORE OF THE ABOVE NONHALOGENATED SOLVENTS OR THOSE SOLVENTS LISTED IN F001, F002, OR F004; AND STILL BOTTOMS FROM THE RECOVERY OF THESE SPENT SOLVENTS AND SPENT SOLVENT MIXTURES.

Map ID
Direction
Distance
Elevation

MAP FINDINGS

Site

Database(s)

EDR ID Number
EPA ID Number

CORNFORTH CAMPBELL MOTORS INC BODY SHOP (Continued)

1004793722

Handler - Owner Operator:
Owner/Operator Indicator: Owner
Owner/Operator Name: CORNFORTH CAMPBELL MOTORS INC
Legal Status: Private
Date Became Current: 19960906
Date Ended Current: Not reported
Owner/Operator Address: PO BOX 537
Owner/Operator City,State,Zip: PUYALLUP, WA 98371-0172
Owner/Operator Telephone: 253-848-7139
Owner/Operator Telephone Ext: Not reported
Owner/Operator Fax: Not reported
Owner/Operator Email: Not reported

Owner/Operator Indicator: Operator
Owner/Operator Name: CORNFORTH CAMPBELL MOTORS INC BODY SHOP
Legal Status: Private
Date Became Current: Not reported
Date Ended Current: Not reported
Owner/Operator Address: 200 E PIONEER AVE
Owner/Operator City,State,Zip: PUYALLUP, WA 98372
Owner/Operator Telephone: 000-000-0000
Owner/Operator Telephone Ext: Not reported
Owner/Operator Fax: Not reported
Owner/Operator Email: Not reported

Owner/Operator Indicator: Owner
Owner/Operator Name: CORNFORTH CAMPBELL MOTORS INC BODY SHOP
Legal Status: Private
Date Became Current: Not reported
Date Ended Current: Not reported
Owner/Operator Address: 200 E PIONEER AVE
Owner/Operator City,State,Zip: PUYALLUP, WA 98372
Owner/Operator Telephone: 000-000-0000
Owner/Operator Telephone Ext: Not reported
Owner/Operator Fax: Not reported
Owner/Operator Email: Not reported

Owner/Operator Indicator: Operator
Owner/Operator Name: CORNFORTH CAMPBELL MOTORS INC
Legal Status: Private
Date Became Current: Not reported
Date Ended Current: Not reported
Owner/Operator Address: PO BOX 537
Owner/Operator City,State,Zip: PUYALLUP, WA 98371
Owner/Operator Telephone: 253-845-8881
Owner/Operator Telephone Ext: Not reported
Owner/Operator Fax: Not reported
Owner/Operator Email: Not reported

Owner/Operator Indicator: Owner
Owner/Operator Name: CORNFORTH CAMPBELL MOTORS INC
Legal Status: Private
Date Became Current: Not reported
Date Ended Current: Not reported
Owner/Operator Address: PO BOX 537
Owner/Operator City,State,Zip: PUYALLUP, WA 98371
Owner/Operator Telephone: 253-845-8881

Map ID
Direction
Distance
Elevation

MAP FINDINGS

Site

Database(s)

EDR ID Number
EPA ID Number

CORNFORTH CAMPBELL MOTORS INC BODY SHOP (Continued)

1004793722

Owner/Operator Telephone Ext:	Not reported
Owner/Operator Fax:	Not reported
Owner/Operator Email:	Not reported
Owner/Operator Indicator:	Owner
Owner/Operator Name:	CORNFORTH CAMPBELL MOTORS INC
Legal Status:	Private
Date Became Current:	Not reported
Date Ended Current:	Not reported
Owner/Operator Address:	PO BOX 537
Owner/Operator City,State,Zip:	PUYALLUP, WA 98371
Owner/Operator Telephone:	253-845-8881
Owner/Operator Telephone Ext:	Not reported
Owner/Operator Fax:	Not reported
Owner/Operator Email:	Not reported
Owner/Operator Indicator:	Owner
Owner/Operator Name:	CORNFORTH CAMPBELL MOTORS INC
Legal Status:	Private
Date Became Current:	Not reported
Date Ended Current:	Not reported
Owner/Operator Address:	PO BOX 537
Owner/Operator City,State,Zip:	PUYALLUP, WA 98371
Owner/Operator Telephone:	253-845-8881
Owner/Operator Telephone Ext:	Not reported
Owner/Operator Fax:	Not reported
Owner/Operator Email:	Not reported
Owner/Operator Indicator:	Owner
Owner/Operator Name:	CORNFORTH CAMPBELL MOTORS INC
Legal Status:	Private
Date Became Current:	19960906
Date Ended Current:	Not reported
Owner/Operator Address:	PO BOX 537
Owner/Operator City,State,Zip:	PUYALLUP, WA 98371
Owner/Operator Telephone:	253-848-7139
Owner/Operator Telephone Ext:	Not reported
Owner/Operator Fax:	Not reported
Owner/Operator Email:	Not reported
Owner/Operator Indicator:	Owner
Owner/Operator Name:	CORNFORTH CAMPBELL MOTORS INC
Legal Status:	Private
Date Became Current:	Not reported
Date Ended Current:	Not reported
Owner/Operator Address:	PO BOX 537
Owner/Operator City,State,Zip:	PUYALLUP, WA 98371
Owner/Operator Telephone:	253-848-7139
Owner/Operator Telephone Ext:	Not reported
Owner/Operator Fax:	Not reported
Owner/Operator Email:	Not reported
Owner/Operator Indicator:	Owner
Owner/Operator Name:	CORNFORTH CAMPBELL MOTORS INC
Legal Status:	Private
Date Became Current:	19960906
Date Ended Current:	Not reported

Map ID
Direction
Distance
Elevation

MAP FINDINGS

Site

Database(s)

EDR ID Number
EPA ID Number

CORNFORTH CAMPBELL MOTORS INC BODY SHOP (Continued)

1004793722

Owner/Operator Address:	PO BOX 537
Owner/Operator City,State,Zip:	PUYALLUP, WA 98371
Owner/Operator Telephone:	253-848-7139
Owner/Operator Telephone Ext:	Not reported
Owner/Operator Fax:	Not reported
Owner/Operator Email:	Not reported
Owner/Operator Indicator:	Owner
Owner/Operator Name:	CORNFORTH CAMPBELL MOTORS INC
Legal Status:	Private
Date Became Current:	Not reported
Date Ended Current:	Not reported
Owner/Operator Address:	PO BOX 537
Owner/Operator City,State,Zip:	PUYALLUP, WA 98371
Owner/Operator Telephone:	253-848-7139
Owner/Operator Telephone Ext:	Not reported
Owner/Operator Fax:	Not reported
Owner/Operator Email:	Not reported
Owner/Operator Indicator:	Owner
Owner/Operator Name:	CORNFORTH CAMPBELL MOTORS INC
Legal Status:	Private
Date Became Current:	Not reported
Date Ended Current:	Not reported
Owner/Operator Address:	PO BOX 537
Owner/Operator City,State,Zip:	PUYALLUP, WA 98371
Owner/Operator Telephone:	253-848-7139
Owner/Operator Telephone Ext:	Not reported
Owner/Operator Fax:	Not reported
Owner/Operator Email:	Not reported
Owner/Operator Indicator:	Owner
Owner/Operator Name:	CORNFORTH CAMPBELL MOTORS INC
Legal Status:	Private
Date Became Current:	19960906
Date Ended Current:	Not reported
Owner/Operator Address:	PO BOX 537
Owner/Operator City,State,Zip:	PUYALLUP, WA 98371
Owner/Operator Telephone:	253-848-7139
Owner/Operator Telephone Ext:	Not reported
Owner/Operator Fax:	Not reported
Owner/Operator Email:	Not reported
Owner/Operator Indicator:	Operator
Owner/Operator Name:	CORNFORTH CAMPBELL MOTORS INC
Legal Status:	Private
Date Became Current:	Not reported
Date Ended Current:	Not reported
Owner/Operator Address:	PO BOX 537
Owner/Operator City,State,Zip:	PUYALLUP, WA 98371
Owner/Operator Telephone:	253-848-7139
Owner/Operator Telephone Ext:	Not reported
Owner/Operator Fax:	Not reported
Owner/Operator Email:	Not reported
Owner/Operator Indicator:	Owner
Owner/Operator Name:	CORNFORTH CAMPBELL MOTORS INC

Map ID
Direction
Distance
Elevation

MAP FINDINGS

Site

Database(s)

EDR ID Number
EPA ID Number

CORNFORTH CAMPBELL MOTORS INC BODY SHOP (Continued)

1004793722

Legal Status:	Private
Date Became Current:	19960906
Date Ended Current:	Not reported
Owner/Operator Address:	PO BOX 537
Owner/Operator City,State,Zip:	PUYALLUP, WA 98371
Owner/Operator Telephone:	253-848-7139
Owner/Operator Telephone Ext:	Not reported
Owner/Operator Fax:	Not reported
Owner/Operator Email:	Not reported
Owner/Operator Indicator:	Owner
Owner/Operator Name:	CORNFORTH CAMPBELL MOTORS INC
Legal Status:	Private
Date Became Current:	19960906
Date Ended Current:	Not reported
Owner/Operator Address:	PO BOX 537
Owner/Operator City,State,Zip:	PUYALLUP, WA 98371-0172
Owner/Operator Telephone:	Not reported
Owner/Operator Telephone Ext:	Not reported
Owner/Operator Fax:	Not reported
Owner/Operator Email:	Not reported
Owner/Operator Indicator:	Operator
Owner/Operator Name:	CORNFORTH CAMPBELL MOTORS INC
Legal Status:	Private
Date Became Current:	19960906
Date Ended Current:	Not reported
Owner/Operator Address:	PO BOX 537
Owner/Operator City,State,Zip:	PUYALLUP, WA 98371-0172
Owner/Operator Telephone:	Not reported
Owner/Operator Telephone Ext:	Not reported
Owner/Operator Fax:	Not reported
Owner/Operator Email:	Not reported
Owner/Operator Indicator:	Operator
Owner/Operator Name:	CORNFORTH CAMPBELL MOTORS INC
Legal Status:	Private
Date Became Current:	19960906
Date Ended Current:	Not reported
Owner/Operator Address:	PO BOX 537
Owner/Operator City,State,Zip:	PUYALLUP, WA 98371-0172
Owner/Operator Telephone:	253-848-7139
Owner/Operator Telephone Ext:	Not reported
Owner/Operator Fax:	Not reported
Owner/Operator Email:	Not reported
Owner/Operator Indicator:	Owner
Owner/Operator Name:	CORNFORTH CAMPBELL MOTORS INC BODY SHOP
Legal Status:	Private
Date Became Current:	Not reported
Date Ended Current:	Not reported
Owner/Operator Address:	200 E PIONEER AVE
Owner/Operator City,State,Zip:	PUYALLUP, WA 98372
Owner/Operator Telephone:	000-000-0000
Owner/Operator Telephone Ext:	Not reported
Owner/Operator Fax:	Not reported
Owner/Operator Email:	Not reported

Map ID
Direction
Distance
Elevation

MAP FINDINGS

Site

Database(s)

EDR ID Number
EPA ID Number

CORNFORTH CAMPBELL MOTORS INC BODY SHOP (Continued)

1004793722

Owner/Operator Indicator: Owner
Owner/Operator Name: CORNFORTH CAMPBELL MOTORS INC BODY SHOP
Legal Status: Private
Date Became Current: Not reported
Date Ended Current: Not reported
Owner/Operator Address: 200 E PIONEER AVE
Owner/Operator City,State,Zip: PUYALLUP, WA 98372
Owner/Operator Telephone: 000-000-0000
Owner/Operator Telephone Ext: Not reported
Owner/Operator Fax: Not reported
Owner/Operator Email: Not reported

Owner/Operator Indicator: Owner
Owner/Operator Name: CORNFORTH CAMPBELL MOTORS INC BODY SHOP
Legal Status: Private
Date Became Current: Not reported
Date Ended Current: Not reported
Owner/Operator Address: 200 E PIONEER AVE
Owner/Operator City,State,Zip: PUYALLUP, WA 98372
Owner/Operator Telephone: 000-000-0000
Owner/Operator Telephone Ext: Not reported
Owner/Operator Fax: Not reported
Owner/Operator Email: Not reported

Owner/Operator Indicator: Owner
Owner/Operator Name: CORNFORTH CAMPBELL MOTORS INC
Legal Status: Private
Date Became Current: Not reported
Date Ended Current: Not reported
Owner/Operator Address: PO BOX 537
Owner/Operator City,State,Zip: PUYALLUP, WA 98371
Owner/Operator Telephone: 253-845-8881
Owner/Operator Telephone Ext: Not reported
Owner/Operator Fax: Not reported
Owner/Operator Email: Not reported

Owner/Operator Indicator: Owner
Owner/Operator Name: CORNFORTH CAMPBELL MOTORS INC
Legal Status: Private
Date Became Current: 19960906
Date Ended Current: Not reported
Owner/Operator Address: PO BOX 537
Owner/Operator City,State,Zip: PUYALLUP, WA 98371
Owner/Operator Telephone: 253-845-8881
Owner/Operator Telephone Ext: Not reported
Owner/Operator Fax: Not reported
Owner/Operator Email: Not reported

Owner/Operator Indicator: Owner
Owner/Operator Name: CORNFORTH CAMPBELL MOTORS INC
Legal Status: Private
Date Became Current: Not reported
Date Ended Current: Not reported
Owner/Operator Address: PO BOX 537
Owner/Operator City,State,Zip: PUYALLUP, WA 98371
Owner/Operator Telephone: 253-848-7139
Owner/Operator Telephone Ext: Not reported

Map ID
Direction
Distance
Elevation

MAP FINDINGS

Site

Database(s)

EDR ID Number
EPA ID Number

CORNFORTH CAMPBELL MOTORS INC BODY SHOP (Continued)

1004793722

Owner/Operator Fax:	Not reported
Owner/Operator Email:	Not reported
Owner/Operator Indicator:	Operator
Owner/Operator Name:	CORNFORTH CAMPBELL MOTORS INC
Legal Status:	Private
Date Became Current:	Not reported
Date Ended Current:	Not reported
Owner/Operator Address:	PO BOX 537
Owner/Operator City,State,Zip:	PUYALLUP, WA 98371
Owner/Operator Telephone:	253-848-7139
Owner/Operator Telephone Ext:	Not reported
Owner/Operator Fax:	Not reported
Owner/Operator Email:	Not reported
Owner/Operator Indicator:	Operator
Owner/Operator Name:	CORNFORTH CAMPBELL MOTORS INC
Legal Status:	Private
Date Became Current:	19960906
Date Ended Current:	Not reported
Owner/Operator Address:	PO BOX 537
Owner/Operator City,State,Zip:	PUYALLUP, WA 98371
Owner/Operator Telephone:	253-848-7139
Owner/Operator Telephone Ext:	Not reported
Owner/Operator Fax:	Not reported
Owner/Operator Email:	Not reported
Owner/Operator Indicator:	Owner
Owner/Operator Name:	CORNFORTH CAMPBELL MOTORS INC
Legal Status:	Private
Date Became Current:	Not reported
Date Ended Current:	Not reported
Owner/Operator Address:	PO BOX 537
Owner/Operator City,State,Zip:	PUYALLUP, WA 98371
Owner/Operator Telephone:	253-848-7139
Owner/Operator Telephone Ext:	Not reported
Owner/Operator Fax:	Not reported
Owner/Operator Email:	Not reported
Owner/Operator Indicator:	Operator
Owner/Operator Name:	CORNFORTH CAMPBELL MOTORS INC
Legal Status:	Private
Date Became Current:	19960906
Date Ended Current:	Not reported
Owner/Operator Address:	PO BOX 537
Owner/Operator City,State,Zip:	PUYALLUP, WA 98371-0172
Owner/Operator Telephone:	Not reported
Owner/Operator Telephone Ext:	Not reported
Owner/Operator Fax:	Not reported
Owner/Operator Email:	Not reported
Owner/Operator Indicator:	Owner
Owner/Operator Name:	CORNFORTH CAMPBELL MOTORS INC
Legal Status:	Private
Date Became Current:	19960906
Date Ended Current:	Not reported
Owner/Operator Address:	PO BOX 537

Map ID
Direction
Distance
Elevation

MAP FINDINGS

Site

Database(s)

EDR ID Number
EPA ID Number

CORNFORTH CAMPBELL MOTORS INC BODY SHOP (Continued)

1004793722

Owner/Operator City,State,Zip:	PUYALLUP, WA 98371-0172
Owner/Operator Telephone:	253-848-7139
Owner/Operator Telephone Ext:	Not reported
Owner/Operator Fax:	Not reported
Owner/Operator Email:	Not reported
Owner/Operator Indicator:	Owner
Owner/Operator Name:	CORNFORTH CAMPBELL MOTORS INC
Legal Status:	Private
Date Became Current:	19960906
Date Ended Current:	Not reported
Owner/Operator Address:	PO BOX 537
Owner/Operator City,State,Zip:	PUYALLUP, WA 98371-0172
Owner/Operator Telephone:	253-848-7139
Owner/Operator Telephone Ext:	Not reported
Owner/Operator Fax:	Not reported
Owner/Operator Email:	Not reported
Owner/Operator Indicator:	Operator
Owner/Operator Name:	CORNFORTH CAMPB C
Legal Status:	Private
Date Became Current:	19960906
Date Ended Current:	Not reported
Owner/Operator Address:	PO BOX 537
Owner/Operator City,State,Zip:	PUYALLUP, WA 98371-0172
Owner/Operator Telephone:	253-848-7139
Owner/Operator Telephone Ext:	Not reported
Owner/Operator Fax:	Not reported
Owner/Operator Email:	Not reported
Owner/Operator Indicator:	Owner
Owner/Operator Name:	CORNFORTH CAMPBELL MOTORS INC BODY SHOP
Legal Status:	Private
Date Became Current:	Not reported
Date Ended Current:	Not reported
Owner/Operator Address:	200 E PIONEER AVE
Owner/Operator City,State,Zip:	PUYALLUP, WA 98372
Owner/Operator Telephone:	000-000-0000
Owner/Operator Telephone Ext:	Not reported
Owner/Operator Fax:	Not reported
Owner/Operator Email:	Not reported
Owner/Operator Indicator:	Owner
Owner/Operator Name:	CORNFORTH CAMPBELL MOTORS INC
Legal Status:	Private
Date Became Current:	19960906
Date Ended Current:	Not reported
Owner/Operator Address:	PO BOX 537
Owner/Operator City,State,Zip:	PUYALLUP, WA 98371
Owner/Operator Telephone:	253-845-8881
Owner/Operator Telephone Ext:	Not reported
Owner/Operator Fax:	Not reported
Owner/Operator Email:	Not reported
Owner/Operator Indicator:	Owner
Owner/Operator Name:	CORNFORTH CAMPBELL MOTORS INC
Legal Status:	Private

Map ID
Direction
Distance
Elevation

MAP FINDINGS

Site

Database(s)

EDR ID Number
EPA ID Number

CORNFORTH CAMPBELL MOTORS INC BODY SHOP (Continued)

1004793722

Date Became Current:	Not reported
Date Ended Current:	Not reported
Owner/Operator Address:	PO BOX 537
Owner/Operator City,State,Zip:	PUYALLUP, WA 98371
Owner/Operator Telephone:	253-845-8881
Owner/Operator Telephone Ext:	Not reported
Owner/Operator Fax:	Not reported
Owner/Operator Email:	Not reported
Owner/Operator Indicator:	Owner
Owner/Operator Name:	CORNFORTH CAMPBELL MOTORS INC
Legal Status:	Private
Date Became Current:	Not reported
Date Ended Current:	Not reported
Owner/Operator Address:	PO BOX 537
Owner/Operator City,State,Zip:	PUYALLUP, WA 98371
Owner/Operator Telephone:	253-848-7139
Owner/Operator Telephone Ext:	Not reported
Owner/Operator Fax:	Not reported
Owner/Operator Email:	Not reported
Owner/Operator Indicator:	Owner
Owner/Operator Name:	CORNFORTH CAMPBELL MOTORS INC
Legal Status:	Private
Date Became Current:	Not reported
Date Ended Current:	Not reported
Owner/Operator Address:	PO BOX 537
Owner/Operator City,State,Zip:	PUYALLUP, WA 98371
Owner/Operator Telephone:	253-848-7139
Owner/Operator Telephone Ext:	Not reported
Owner/Operator Fax:	Not reported
Owner/Operator Email:	Not reported
Owner/Operator Indicator:	Operator
Owner/Operator Name:	CORNFORTH CAMPBELL MOTORS INC
Legal Status:	Private
Date Became Current:	Not reported
Date Ended Current:	Not reported
Owner/Operator Address:	PO BOX 537
Owner/Operator City,State,Zip:	PUYALLUP, WA 98371
Owner/Operator Telephone:	253-848-7139
Owner/Operator Telephone Ext:	Not reported
Owner/Operator Fax:	Not reported
Owner/Operator Email:	Not reported
Owner/Operator Indicator:	Owner
Owner/Operator Name:	CORNFORTH CAMPBELL MOTORS INC
Legal Status:	Private
Date Became Current:	19960906
Date Ended Current:	Not reported
Owner/Operator Address:	PO BOX 537
Owner/Operator City,State,Zip:	PUYALLUP, WA 98371
Owner/Operator Telephone:	253-848-7139
Owner/Operator Telephone Ext:	Not reported
Owner/Operator Fax:	Not reported
Owner/Operator Email:	Not reported

Map ID
Direction
Distance
Elevation

MAP FINDINGS

Site

Database(s)

EDR ID Number
EPA ID Number

CORNFORTH CAMPBELL MOTORS INC BODY SHOP (Continued)

1004793722

Owner/Operator Indicator: Owner
Owner/Operator Name: CORNFORTH CAMPBELL MOTORS INC
Legal Status: Private
Date Became Current: 19960906
Date Ended Current: Not reported
Owner/Operator Address: PO BOX 537
Owner/Operator City,State,Zip: PUYALLUP, WA 98371-0172
Owner/Operator Telephone: Not reported
Owner/Operator Telephone Ext: Not reported
Owner/Operator Fax: Not reported
Owner/Operator Email: Not reported

Owner/Operator Indicator: Operator
Owner/Operator Name: CORNFORTH CAMPBELL MOTORS INC
Legal Status: Private
Date Became Current: 19960906
Date Ended Current: Not reported
Owner/Operator Address: PO BOX 537
Owner/Operator City,State,Zip: PUYALLUP, WA 98371-0172
Owner/Operator Telephone: Not reported
Owner/Operator Telephone Ext: Not reported
Owner/Operator Fax: Not reported
Owner/Operator Email: Not reported

Owner/Operator Indicator: Owner
Owner/Operator Name: CORNFORTH CAMPBELL MOTORS INC
Legal Status: Private
Date Became Current: Not reported
Date Ended Current: Not reported
Owner/Operator Address: PO BOX 537
Owner/Operator City,State,Zip: PUYALLUP, WA 98371-0172
Owner/Operator Telephone: 253-848-7139
Owner/Operator Telephone Ext: Not reported
Owner/Operator Fax: Not reported
Owner/Operator Email: Not reported

Owner/Operator Indicator: Operator
Owner/Operator Name: CORNFORTH CAMPBELL MOTORS INC
Legal Status: Private
Date Became Current: Not reported
Date Ended Current: Not reported
Owner/Operator Address: PO BOX 537
Owner/Operator City,State,Zip: PUYALLUP, WA 98371-0172
Owner/Operator Telephone: 253-848-7139
Owner/Operator Telephone Ext: Not reported
Owner/Operator Fax: Not reported
Owner/Operator Email: Not reported

Owner/Operator Indicator: Owner
Owner/Operator Name: CORNFORTH CAMPB C
Legal Status: Private
Date Became Current: 19960906
Date Ended Current: Not reported
Owner/Operator Address: PO BOX 537
Owner/Operator City,State,Zip: PUYALLUP, WA 98371-0172
Owner/Operator Telephone: 253-848-7139
Owner/Operator Telephone Ext: Not reported

Map ID
Direction
Distance
Elevation

MAP FINDINGS

Site

Database(s)

EDR ID Number
EPA ID Number

CORNFORTH CAMPBELL MOTORS INC BODY SHOP (Continued)

1004793722

Owner/Operator Fax:	Not reported
Owner/Operator Email:	Not reported
Owner/Operator Indicator:	Owner
Owner/Operator Name:	CORNFORTH CAMPBELL MOTORS INC BODY SHOP
Legal Status:	Private
Date Became Current:	Not reported
Date Ended Current:	Not reported
Owner/Operator Address:	200 E PIONEER AVE
Owner/Operator City,State,Zip:	PUYALLUP, WA 98372
Owner/Operator Telephone:	000-000-0000
Owner/Operator Telephone Ext:	Not reported
Owner/Operator Fax:	Not reported
Owner/Operator Email:	Not reported
Owner/Operator Indicator:	Operator
Owner/Operator Name:	CORNFORTH CAMPBELL MOTORS INC BODY SHOP
Legal Status:	Private
Date Became Current:	Not reported
Date Ended Current:	Not reported
Owner/Operator Address:	200 E PIONEER AVE
Owner/Operator City,State,Zip:	PUYALLUP, WA 98372
Owner/Operator Telephone:	000-000-0000
Owner/Operator Telephone Ext:	Not reported
Owner/Operator Fax:	Not reported
Owner/Operator Email:	Not reported
Owner/Operator Indicator:	Owner
Owner/Operator Name:	CORNFORTH CAMPBELL MOTORS INC
Legal Status:	Private
Date Became Current:	19960906
Date Ended Current:	Not reported
Owner/Operator Address:	PO BOX 537
Owner/Operator City,State,Zip:	PUYALLUP, WA 98371
Owner/Operator Telephone:	253-845-8881
Owner/Operator Telephone Ext:	Not reported
Owner/Operator Fax:	Not reported
Owner/Operator Email:	Not reported
Owner/Operator Indicator:	Operator
Owner/Operator Name:	CORNFORTH CAMPBELL MOTORS INC
Legal Status:	Private
Date Became Current:	Not reported
Date Ended Current:	Not reported
Owner/Operator Address:	PO BOX 537
Owner/Operator City,State,Zip:	PUYALLUP, WA 98371
Owner/Operator Telephone:	253-845-8881
Owner/Operator Telephone Ext:	Not reported
Owner/Operator Fax:	Not reported
Owner/Operator Email:	Not reported
Owner/Operator Indicator:	Owner
Owner/Operator Name:	CORNFORTH CAMPBELL MOTORS INC
Legal Status:	Private
Date Became Current:	19960906
Date Ended Current:	Not reported
Owner/Operator Address:	PO BOX 537

Map ID
Direction
Distance
Elevation

MAP FINDINGS

Site

Database(s)

EDR ID Number
EPA ID Number

CORNFORTH CAMPBELL MOTORS INC BODY SHOP (Continued)

1004793722

Owner/Operator City,State,Zip: PUYALLUP, WA 98371
Owner/Operator Telephone: 253-845-8881
Owner/Operator Telephone Ext: Not reported
Owner/Operator Fax: Not reported
Owner/Operator Email: Not reported

Owner/Operator Indicator: Operator
Owner/Operator Name: CORNFORTH CAMPBELL MOTORS INC
Legal Status: Private
Date Became Current: Not reported
Date Ended Current: Not reported
Owner/Operator Address: PO BOX 537
Owner/Operator City,State,Zip: PUYALLUP, WA 98371
Owner/Operator Telephone: 253-848-7139
Owner/Operator Telephone Ext: Not reported
Owner/Operator Fax: Not reported
Owner/Operator Email: Not reported

Owner/Operator Indicator: Operator
Owner/Operator Name: CORNFORTH CAMPBELL MOTORS INC BODY SHOP
Legal Status: Private
Date Became Current: Not reported
Date Ended Current: Not reported
Owner/Operator Address: 200 E PIONEER AVE
Owner/Operator City,State,Zip: PUYALLUP, WA 98372
Owner/Operator Telephone: 000-000-0000
Owner/Operator Telephone Ext: Not reported
Owner/Operator Fax: Not reported
Owner/Operator Email: Not reported

Owner/Operator Indicator: Owner
Owner/Operator Name: CORNFORTH CAMPBELL MOTORS INC BODY SHOP
Legal Status: Private
Date Became Current: Not reported
Date Ended Current: Not reported
Owner/Operator Address: 200 E PIONEER AVE
Owner/Operator City,State,Zip: PUYALLUP, WA 98372
Owner/Operator Telephone: 000-000-0000
Owner/Operator Telephone Ext: Not reported
Owner/Operator Fax: Not reported
Owner/Operator Email: Not reported

Owner/Operator Indicator: Owner
Owner/Operator Name: CORNFORTH CAMPBELL MOTORS INC
Legal Status: Private
Date Became Current: Not reported
Date Ended Current: Not reported
Owner/Operator Address: PO BOX 537
Owner/Operator City,State,Zip: PUYALLUP, WA 98371
Owner/Operator Telephone: 253-845-8881
Owner/Operator Telephone Ext: Not reported
Owner/Operator Fax: Not reported
Owner/Operator Email: Not reported

Owner/Operator Indicator: Owner
Owner/Operator Name: CORNFORTH CAMPBELL MOTORS INC
Legal Status: Private

Map ID
Direction
Distance
Elevation

MAP FINDINGS

Site

Database(s)

EDR ID Number
EPA ID Number

CORNFORTH CAMPBELL MOTORS INC BODY SHOP (Continued)

1004793722

Date Became Current:	19960906
Date Ended Current:	Not reported
Owner/Operator Address:	PO BOX 537
Owner/Operator City,State,Zip:	PUYALLUP, WA 98371
Owner/Operator Telephone:	253-845-8881
Owner/Operator Telephone Ext:	Not reported
Owner/Operator Fax:	Not reported
Owner/Operator Email:	Not reported
Owner/Operator Indicator:	Owner
Owner/Operator Name:	CORNFORTH CAMPBELL MOTORS INC
Legal Status:	Private
Date Became Current:	Not reported
Date Ended Current:	Not reported
Owner/Operator Address:	PO BOX 537
Owner/Operator City,State,Zip:	PUYALLUP, WA 98371
Owner/Operator Telephone:	253-845-8881
Owner/Operator Telephone Ext:	Not reported
Owner/Operator Fax:	Not reported
Owner/Operator Email:	Not reported
Owner/Operator Indicator:	Owner
Owner/Operator Name:	CORNFORTH CAMPBELL MOTORS INC
Legal Status:	Private
Date Became Current:	Not reported
Date Ended Current:	Not reported
Owner/Operator Address:	PO BOX 537
Owner/Operator City,State,Zip:	PUYALLUP, WA 98371
Owner/Operator Telephone:	253-845-8881
Owner/Operator Telephone Ext:	Not reported
Owner/Operator Fax:	Not reported
Owner/Operator Email:	Not reported
Owner/Operator Indicator:	Operator
Owner/Operator Name:	CORNFORTH CAMPBELL MOTORS INC
Legal Status:	Private
Date Became Current:	Not reported
Date Ended Current:	Not reported
Owner/Operator Address:	PO BOX 537
Owner/Operator City,State,Zip:	PUYALLUP, WA 98371
Owner/Operator Telephone:	253-845-8881
Owner/Operator Telephone Ext:	Not reported
Owner/Operator Fax:	Not reported
Owner/Operator Email:	Not reported
Owner/Operator Indicator:	Owner
Owner/Operator Name:	CORNFORTH CAMPBELL MOTORS INC
Legal Status:	Private
Date Became Current:	Not reported
Date Ended Current:	Not reported
Owner/Operator Address:	PO BOX 537
Owner/Operator City,State,Zip:	PUYALLUP, WA 98371
Owner/Operator Telephone:	253-848-7139
Owner/Operator Telephone Ext:	Not reported
Owner/Operator Fax:	Not reported
Owner/Operator Email:	Not reported

Map ID
Direction
Distance
Elevation

MAP FINDINGS

Site

Database(s)

EDR ID Number
EPA ID Number

CORNFORTH CAMPBELL MOTORS INC BODY SHOP (Continued)

1004793722

Owner/Operator Indicator: Operator
Owner/Operator Name: CORNFORTH CAMPBELL MOTORS INC
Legal Status: Private
Date Became Current: Not reported
Date Ended Current: Not reported
Owner/Operator Address: PO BOX 537
Owner/Operator City,State,Zip: PUYALLUP, WA 98371
Owner/Operator Telephone: 253-848-7139
Owner/Operator Telephone Ext: Not reported
Owner/Operator Fax: Not reported
Owner/Operator Email: Not reported

Owner/Operator Indicator: Owner
Owner/Operator Name: CORNFORTH CAMPBELL MOTORS INC
Legal Status: Private
Date Became Current: 19960906
Date Ended Current: Not reported
Owner/Operator Address: PO BOX 537
Owner/Operator City,State,Zip: PUYALLUP, WA 98371
Owner/Operator Telephone: 253-848-7139
Owner/Operator Telephone Ext: Not reported
Owner/Operator Fax: Not reported
Owner/Operator Email: Not reported

Owner/Operator Indicator: Operator
Owner/Operator Name: CORNFORTH CAMPBELL MOTORS INC
Legal Status: Private
Date Became Current: Not reported
Date Ended Current: Not reported
Owner/Operator Address: PO BOX 537
Owner/Operator City,State,Zip: PUYALLUP, WA 98371
Owner/Operator Telephone: 253-848-7139
Owner/Operator Telephone Ext: Not reported
Owner/Operator Fax: Not reported
Owner/Operator Email: Not reported

Owner/Operator Indicator: Owner
Owner/Operator Name: CORNFORTH CAMPBELL MOTORS INC
Legal Status: Private
Date Became Current: Not reported
Date Ended Current: Not reported
Owner/Operator Address: PO BOX 537
Owner/Operator City,State,Zip: PUYALLUP, WA 98371
Owner/Operator Telephone: 253-848-7139
Owner/Operator Telephone Ext: Not reported
Owner/Operator Fax: Not reported
Owner/Operator Email: Not reported

Owner/Operator Indicator: Owner
Owner/Operator Name: CORNFORTH CAMPBELL MOTORS INC
Legal Status: Private
Date Became Current: 19960906
Date Ended Current: Not reported
Owner/Operator Address: PO BOX 537
Owner/Operator City,State,Zip: PUYALLUP, WA 98371
Owner/Operator Telephone: 253-848-7139
Owner/Operator Telephone Ext: Not reported

Map ID
Direction
Distance
Elevation

MAP FINDINGS

Site

Database(s)

EDR ID Number
EPA ID Number

CORNFORTH CAMPBELL MOTORS INC BODY SHOP (Continued)

1004793722

Owner/Operator Fax:	Not reported
Owner/Operator Email:	Not reported
Owner/Operator Indicator:	Operator
Owner/Operator Name:	CORNFORTH CAMPBELL MOTORS INC
Legal Status:	Private
Date Became Current:	19960906
Date Ended Current:	Not reported
Owner/Operator Address:	PO BOX 537
Owner/Operator City,State,Zip:	PUYALLUP, WA 98371
Owner/Operator Telephone:	253-848-7139
Owner/Operator Telephone Ext:	Not reported
Owner/Operator Fax:	Not reported
Owner/Operator Email:	Not reported
Owner/Operator Indicator:	Owner
Owner/Operator Name:	CORNFORTH CAMPBELL MOTORS INC
Legal Status:	Private
Date Became Current:	Not reported
Date Ended Current:	Not reported
Owner/Operator Address:	PO BOX 537
Owner/Operator City,State,Zip:	PUYALLUP, WA 98371
Owner/Operator Telephone:	253-845-8881
Owner/Operator Telephone Ext:	Not reported
Owner/Operator Fax:	Not reported
Owner/Operator Email:	Not reported
Owner/Operator Indicator:	Operator
Owner/Operator Name:	CORNFORTH CAMPBELL MOTORS INC
Legal Status:	Private
Date Became Current:	Not reported
Date Ended Current:	Not reported
Owner/Operator Address:	PO BOX 537
Owner/Operator City,State,Zip:	PUYALLUP, WA 98371
Owner/Operator Telephone:	253-845-8881
Owner/Operator Telephone Ext:	Not reported
Owner/Operator Fax:	Not reported
Owner/Operator Email:	Not reported
Owner/Operator Indicator:	Operator
Owner/Operator Name:	CORNFORTH CAMPBELL MOTORS INC
Legal Status:	Private
Date Became Current:	Not reported
Date Ended Current:	Not reported
Owner/Operator Address:	PO BOX 537

Map ID
Direction
Distance
Elevation

MAP FINDINGS

Site

Database(s)

EDR ID Number
EPA ID Number

CORNFORTH CAMPBELL MOTORS INC BODY SHOP (Continued)

1004793722

Owner/Operator City,State,Zip:	PUYALLUP, WA 98371
Owner/Operator Telephone:	253-845-8881
Owner/Operator Telephone Ext:	Not reported
Owner/Operator Fax:	Not reported
Owner/Operator Email:	Not reported
Owner/Operator Indicator:	Operator
Owner/Operator Name:	CORNFORTH CAMPBELL MOTORS INC
Legal Status:	Private
Date Became Current:	Not reported
Date Ended Current:	Not reported
Owner/Operator Address:	PO BOX 537
Owner/Operator City,State,Zip:	PUYALLUP, WA 98371
Owner/Operator Telephone:	253-845-8881
Owner/Operator Telephone Ext:	Not reported
Owner/Operator Fax:	Not reported
Owner/Operator Email:	Not reported
Owner/Operator Indicator:	Owner
Owner/Operator Name:	CORNFORTH CAMPBELL MOTORS INC
Legal Status:	Private
Date Became Current:	19960906
Date Ended Current:	Not reported
Owner/Operator Address:	PO BOX 537
Owner/Operator City,State,Zip:	PUYALLUP, WA 98371
Owner/Operator Telephone:	253-845-8881
Owner/Operator Telephone Ext:	Not reported
Owner/Operator Fax:	Not reported
Owner/Operator Email:	Not reported
Owner/Operator Indicator:	Operator
Owner/Operator Name:	CORNFORTH CAMPBELL MOTORS INC
Legal Status:	Private
Date Became Current:	Not reported
Date Ended Current:	Not reported
Owner/Operator Address:	PO BOX 537
Owner/Operator City,State,Zip:	PUYALLUP, WA 98371
Owner/Operator Telephone:	253-845-8881
Owner/Operator Telephone Ext:	Not reported
Owner/Operator Fax:	Not reported
Owner/Operator Email:	Not reported
Owner/Operator Indicator:	Owner
Owner/Operator Name:	CORNFORTH CAMPBELL MOTORS INC
Legal Status:	Private
Date Became Current:	19960906
Date Ended Current:	Not reported
Owner/Operator Address:	PO BOX 537
Owner/Operator City,State,Zip:	PUYALLUP, WA 98371
Owner/Operator Telephone:	253-845-8881
Owner/Operator Telephone Ext:	Not reported
Owner/Operator Fax:	Not reported
Owner/Operator Email:	Not reported
Owner/Operator Indicator:	Operator
Owner/Operator Name:	CORNFORTH CAMPBELL MOTORS INC
Legal Status:	Private

Map ID
Direction
Distance
Elevation

MAP FINDINGS

Site

Database(s)

EDR ID Number
EPA ID Number

CORNFORTH CAMPBELL MOTORS INC BODY SHOP (Continued)

1004793722

Date Became Current:	Not reported
Date Ended Current:	Not reported
Owner/Operator Address:	PO BOX 537
Owner/Operator City,State,Zip:	PUYALLUP, WA 98371
Owner/Operator Telephone:	253-845-8881
Owner/Operator Telephone Ext:	Not reported
Owner/Operator Fax:	Not reported
Owner/Operator Email:	Not reported
Owner/Operator Indicator:	Owner
Owner/Operator Name:	CORNFORTH CAMPBELL MOTORS INC
Legal Status:	Private
Date Became Current:	Not reported
Date Ended Current:	Not reported
Owner/Operator Address:	PO BOX 537
Owner/Operator City,State,Zip:	PUYALLUP, WA 98371
Owner/Operator Telephone:	253-845-8881
Owner/Operator Telephone Ext:	Not reported
Owner/Operator Fax:	Not reported
Owner/Operator Email:	Not reported
Owner/Operator Indicator:	Owner
Owner/Operator Name:	CORNFORTH CAMPBELL MOTORS INC
Legal Status:	Private
Date Became Current:	19960906
Date Ended Current:	Not reported
Owner/Operator Address:	PO BOX 537
Owner/Operator City,State,Zip:	PUYALLUP, WA 98371
Owner/Operator Telephone:	253-845-8881
Owner/Operator Telephone Ext:	Not reported
Owner/Operator Fax:	Not reported
Owner/Operator Email:	Not reported
Owner/Operator Indicator:	Owner
Owner/Operator Name:	CORNFORTH CAMPBELL MOTORS INC
Legal Status:	Private
Date Became Current:	19960906
Date Ended Current:	Not reported
Owner/Operator Address:	PO BOX 537
Owner/Operator City,State,Zip:	PUYALLUP, WA 98371
Owner/Operator Telephone:	253-848-7139
Owner/Operator Telephone Ext:	Not reported
Owner/Operator Fax:	Not reported
Owner/Operator Email:	Not reported
Owner/Operator Indicator:	Operator
Owner/Operator Name:	CORNFORTH CAMPBELL MOTORS INC
Legal Status:	Private
Date Became Current:	Not reported
Date Ended Current:	Not reported
Owner/Operator Address:	PO BOX 537
Owner/Operator City,State,Zip:	PUYALLUP, WA 98371
Owner/Operator Telephone:	253-848-7139
Owner/Operator Telephone Ext:	Not reported
Owner/Operator Fax:	Not reported
Owner/Operator Email:	Not reported

Map ID
Direction
Distance
Elevation

MAP FINDINGS

Site

Database(s)

EDR ID Number
EPA ID Number

CORNFORTH CAMPBELL MOTORS INC BODY SHOP (Continued)

1004793722

Owner/Operator Indicator: Owner
Owner/Operator Name: CORNFORTH CAMPBELL MOTORS INC
Legal Status: Private
Date Became Current: 19960906
Date Ended Current: Not reported
Owner/Operator Address: PO BOX 537
Owner/Operator City,State,Zip: PUYALLUP, WA 98371
Owner/Operator Telephone: 253-848-7139
Owner/Operator Telephone Ext: Not reported
Owner/Operator Fax: Not reported
Owner/Operator Email: Not reported

Owner/Operator Indicator: Owner
Owner/Operator Name: CORNFORTH CAMPBELL MOTORS INC
Legal Status: Private
Date Became Current: Not reported
Date Ended Current: Not reported
Owner/Operator Address: PO BOX 537
Owner/Operator City,State,Zip: PUYALLUP, WA 98371
Owner/Operator Telephone: 253-848-7139
Owner/Operator Telephone Ext: Not reported
Owner/Operator Fax: Not reported
Owner/Operator Email: Not reported

Owner/Operator Indicator: Owner
Owner/Operator Name: CORNFORTH CAMPBELL MOTORS INC
Legal Status: Private
Date Became Current: 19960906
Date Ended Current: Not reported
Owner/Operator Address: PO BOX 537
Owner/Operator City,State,Zip: PUYALLUP, WA 98371
Owner/Operator Telephone: 253-848-7139
Owner/Operator Telephone Ext: Not reported
Owner/Operator Fax: Not reported
Owner/Operator Email: Not reported

Owner/Operator Indicator: Operator
Owner/Operator Name: CORNFORTH CAMPBELL MOTORS INC
Legal Status: Private
Date Became Current: 19960906
Date Ended Current: Not reported
Owner/Operator Address: PO BOX 537
Owner/Operator City,State,Zip: PUYALLUP, WA 98371
Owner/Operator Telephone: 253-848-7139
Owner/Operator Telephone Ext: Not reported
Owner/Operator Fax: Not reported
Owner/Operator Email: Not reported

Owner/Operator Indicator: Operator
Owner/Operator Name: CORNFORTH CAMPBELL MOTORS INC
Legal Status: Private
Date Became Current: 19960906
Date Ended Current: Not reported
Owner/Operator Address: PO BOX 537
Owner/Operator City,State,Zip: PUYALLUP, WA 98371-0172
Owner/Operator Telephone: 253-848-7139
Owner/Operator Telephone Ext: Not reported

Map ID
Direction
Distance
Elevation

MAP FINDINGS

Site

Database(s)

EDR ID Number
EPA ID Number

CORNFORTH CAMPBELL MOTORS INC BODY SHOP (Continued)

1004793722

Owner/Operator Fax:	Not reported
Owner/Operator Email:	Not reported
Owner/Operator Indicator:	Operator
Owner/Operator Name:	CORNFORTH CAMPBELL MOTORS INC BODY SHOP
Legal Status:	Private
Date Became Current:	Not reported
Date Ended Current:	Not reported
Owner/Operator Address:	200 E PIONEER AVE
Owner/Operator City,State,Zip:	PUYALLUP, WA 98372
Owner/Operator Telephone:	000-000-0000
Owner/Operator Telephone Ext:	Not reported
Owner/Operator Fax:	Not reported
Owner/Operator Email:	Not reported
Owner/Operator Indicator:	Operator
Owner/Operator Name:	CORNFORTH CAMPBELL MOTORS INC
Legal Status:	Private
Date Became Current:	Not reported
Date Ended Current:	Not reported
Owner/Operator Address:	PO BOX 537
Owner/Operator City,State,Zip:	PUYALLUP, WA 98371
Owner/Operator Telephone:	253-845-8881
Owner/Operator Telephone Ext:	Not reported
Owner/Operator Fax:	Not reported
Owner/Operator Email:	Not reported
Owner/Operator Indicator:	Owner
Owner/Operator Name:	CORNFORTH CAMPBELL MOTORS INC
Legal Status:	Private
Date Became Current:	19960906
Date Ended Current:	Not reported
Owner/Operator Address:	PO BOX 537
Owner/Operator City,State,Zip:	PUYALLUP, WA 98371
Owner/Operator Telephone:	253-845-8881
Owner/Operator Telephone Ext:	Not reported
Owner/Operator Fax:	Not reported
Owner/Operator Email:	Not reported
Owner/Operator Indicator:	Owner
Owner/Operator Name:	CORNFORTH CAMPBELL MOTORS INC
Legal Status:	Private
Date Became Current:	Not reported
Date Ended Current:	Not reported
Owner/Operator Address:	PO BOX 537
Owner/Operator City,State,Zip:	PUYALLUP, WA 98371
Owner/Operator Telephone:	253-845-8881
Owner/Operator Telephone Ext:	Not reported
Owner/Operator Fax:	Not reported
Owner/Operator Email:	Not reported
Owner/Operator Indicator:	Owner
Owner/Operator Name:	CORNFORTH CAMPBELL MOTORS INC
Legal Status:	Private
Date Became Current:	Not reported
Date Ended Current:	Not reported
Owner/Operator Address:	PO BOX 537

Map ID
Direction
Distance
Elevation

MAP FINDINGS

Site

Database(s)

EDR ID Number
EPA ID Number

CORNFORTH CAMPBELL MOTORS INC BODY SHOP (Continued)

1004793722

Owner/Operator City,State,Zip:	PUYALLUP, WA 98371
Owner/Operator Telephone:	253-845-8881
Owner/Operator Telephone Ext:	Not reported
Owner/Operator Fax:	Not reported
Owner/Operator Email:	Not reported
Owner/Operator Indicator:	Owner
Owner/Operator Name:	CORNFORTH CAMPBELL MOTORS INC
Legal Status:	Private
Date Became Current:	19960906
Date Ended Current:	Not reported
Owner/Operator Address:	PO BOX 537
Owner/Operator City,State,Zip:	PUYALLUP, WA 98371
Owner/Operator Telephone:	253-845-8881
Owner/Operator Telephone Ext:	Not reported
Owner/Operator Fax:	Not reported
Owner/Operator Email:	Not reported
Owner/Operator Indicator:	Operator
Owner/Operator Name:	CORNFORTH CAMPBELL MOTORS INC
Legal Status:	Private
Date Became Current:	Not reported
Date Ended Current:	Not reported
Owner/Operator Address:	PO BOX 537
Owner/Operator City,State,Zip:	PUYALLUP, WA 98371
Owner/Operator Telephone:	253-848-7139
Owner/Operator Telephone Ext:	Not reported
Owner/Operator Fax:	Not reported
Owner/Operator Email:	Not reported
Owner/Operator Indicator:	Owner
Owner/Operator Name:	CORNFORTH CAMPBELL MOTORS INC
Legal Status:	Private
Date Became Current:	19960906
Date Ended Current:	Not reported
Owner/Operator Address:	PO BOX 537
Owner/Operator City,State,Zip:	PUYALLUP, WA 98371
Owner/Operator Telephone:	253-848-7139
Owner/Operator Telephone Ext:	Not reported
Owner/Operator Fax:	Not reported
Owner/Operator Email:	Not reported
Owner/Operator Indicator:	Operator
Owner/Operator Name:	CORNFORTH CAMPBELL MOTORS INC
Legal Status:	Private
Date Became Current:	Not reported
Date Ended Current:	Not reported
Owner/Operator Address:	PO BOX 537
Owner/Operator City,State,Zip:	PUYALLUP, WA 98371
Owner/Operator Telephone:	253-848-7139
Owner/Operator Telephone Ext:	Not reported
Owner/Operator Fax:	Not reported
Owner/Operator Email:	Not reported
Owner/Operator Indicator:	Operator
Owner/Operator Name:	CORNFORTH CAMPBELL MOTORS INC
Legal Status:	Private

Map ID
Direction
Distance
Elevation

MAP FINDINGS

Site

Database(s)

EDR ID Number
EPA ID Number

CORNFORTH CAMPBELL MOTORS INC BODY SHOP (Continued)

1004793722

Date Became Current:	Not reported
Date Ended Current:	Not reported
Owner/Operator Address:	PO BOX 537
Owner/Operator City,State,Zip:	PUYALLUP, WA 98371
Owner/Operator Telephone:	253-848-7139
Owner/Operator Telephone Ext:	Not reported
Owner/Operator Fax:	Not reported
Owner/Operator Email:	Not reported
Owner/Operator Indicator:	Owner
Owner/Operator Name:	CORNFORTH CAMPBELL MOTORS INC
Legal Status:	Private
Date Became Current:	19960906
Date Ended Current:	Not reported
Owner/Operator Address:	PO BOX 537
Owner/Operator City,State,Zip:	PUYALLUP, WA 98371-0172
Owner/Operator Telephone:	Not reported
Owner/Operator Telephone Ext:	Not reported
Owner/Operator Fax:	Not reported
Owner/Operator Email:	Not reported
Owner/Operator Indicator:	Operator
Owner/Operator Name:	CORNFORTH CAMPBELL MOTORS INC
Legal Status:	Private
Date Became Current:	19960906
Date Ended Current:	Not reported
Owner/Operator Address:	PO BOX 537
Owner/Operator City,State,Zip:	PUYALLUP, WA 98371-0172
Owner/Operator Telephone:	253-848-7139
Owner/Operator Telephone Ext:	Not reported
Owner/Operator Fax:	Not reported
Owner/Operator Email:	Not reported
Owner/Operator Indicator:	Owner
Owner/Operator Name:	CORNFORTH CAMPBELL MOTORS INC BODY SHOP
Legal Status:	Private
Date Became Current:	Not reported
Date Ended Current:	Not reported
Owner/Operator Address:	200 E PIONEER AVE
Owner/Operator City,State,Zip:	PUYALLUP, WA 98372
Owner/Operator Telephone:	000-000-0000
Owner/Operator Telephone Ext:	Not reported
Owner/Operator Fax:	Not reported
Owner/Operator Email:	Not reported
Owner/Operator Indicator:	Owner
Owner/Operator Name:	CORNFORTH CAMPBELL MOTORS INC
Legal Status:	Private
Date Became Current:	19960906
Date Ended Current:	Not reported
Owner/Operator Address:	PO BOX 537
Owner/Operator City,State,Zip:	PUYALLUP, WA 98371
Owner/Operator Telephone:	253-845-8881
Owner/Operator Telephone Ext:	Not reported
Owner/Operator Fax:	Not reported
Owner/Operator Email:	Not reported

Map ID
Direction
Distance
Elevation

MAP FINDINGS

Site

Database(s)

EDR ID Number
EPA ID Number

CORNFORTH CAMPBELL MOTORS INC BODY SHOP (Continued)

1004793722

Owner/Operator Indicator: Operator
Owner/Operator Name: CORNFORTH CAMPBELL MOTORS INC
Legal Status: Private
Date Became Current: Not reported
Date Ended Current: Not reported
Owner/Operator Address: PO BOX 537
Owner/Operator City,State,Zip: PUYALLUP, WA 98371
Owner/Operator Telephone: 253-845-8881
Owner/Operator Telephone Ext: Not reported
Owner/Operator Fax: Not reported
Owner/Operator Email: Not reported

Owner/Operator Indicator: Owner
Owner/Operator Name: CORNFORTH CAMPBELL MOTORS INC
Legal Status: Private
Date Became Current: 19960906
Date Ended Current: Not reported
Owner/Operator Address: PO BOX 537
Owner/Operator City,State,Zip: PUYALLUP, WA 98371
Owner/Operator Telephone: 253-845-8881
Owner/Operator Telephone Ext: Not reported
Owner/Operator Fax: Not reported
Owner/Operator Email: Not reported

Owner/Operator Indicator: Operator
Owner/Operator Name: CORNFORTH CAMPBELL MOTORS INC
Legal Status: Private
Date Became Current: Not reported
Date Ended Current: Not reported
Owner/Operator Address: PO BOX 537
Owner/Operator City,State,Zip: PUYALLUP, WA 98371
Owner/Operator Telephone: 253-845-8881
Owner/Operator Telephone Ext: Not reported
Owner/Operator Fax: Not reported
Owner/Operator Email: Not reported

Owner/Operator Indicator: Owner
Owner/Operator Name: CORNFORTH CAMPBELL MOTORS INC
Legal Status: Private
Date Became Current: 19960906
Date Ended Current: Not reported
Owner/Operator Address: PO BOX 537
Owner/Operator City,State,Zip: PUYALLUP, WA 98371
Owner/Operator Telephone: 253-845-8881
Owner/Operator Telephone Ext: Not reported
Owner/Operator Fax: Not reported
Owner/Operator Email: Not reported

Owner/Operator Indicator: Operator
Owner/Operator Name: CORNFORTH CAMPBELL MOTORS INC
Legal Status: Private
Date Became Current: Not reported
Date Ended Current: Not reported
Owner/Operator Address: PO BOX 537
Owner/Operator City,State,Zip: PUYALLUP, WA 98371
Owner/Operator Telephone: 253-845-8881
Owner/Operator Telephone Ext: Not reported

Map ID
Direction
Distance
Elevation

MAP FINDINGS

Site

Database(s)

EDR ID Number
EPA ID Number

CORNFORTH CAMPBELL MOTORS INC BODY SHOP (Continued)

1004793722

Owner/Operator Fax:	Not reported
Owner/Operator Email:	Not reported
Owner/Operator Indicator:	Operator
Owner/Operator Name:	CORNFORTH CAMPBELL MOTORS INC
Legal Status:	Private
Date Became Current:	Not reported
Date Ended Current:	Not reported
Owner/Operator Address:	PO BOX 537
Owner/Operator City,State,Zip:	PUYALLUP, WA 98371
Owner/Operator Telephone:	253-845-8881
Owner/Operator Telephone Ext:	Not reported
Owner/Operator Fax:	Not reported
Owner/Operator Email:	Not reported
Owner/Operator Indicator:	Owner
Owner/Operator Name:	CORNFORTH CAMPBELL MOTORS INC
Legal Status:	Private
Date Became Current:	19960906
Date Ended Current:	Not reported
Owner/Operator Address:	PO BOX 537
Owner/Operator City,State,Zip:	PUYALLUP, WA 98371
Owner/Operator Telephone:	253-848-7139
Owner/Operator Telephone Ext:	Not reported
Owner/Operator Fax:	Not reported
Owner/Operator Email:	Not reported
Owner/Operator Indicator:	Owner
Owner/Operator Name:	CORNFORTH CAMPBELL MOTORS INC
Legal Status:	Private
Date Became Current:	19960906
Date Ended Current:	Not reported
Owner/Operator Address:	PO BOX 537
Owner/Operator City,State,Zip:	PUYALLUP, WA 98371
Owner/Operator Telephone:	253-848-7139
Owner/Operator Telephone Ext:	Not reported
Owner/Operator Fax:	Not reported
Owner/Operator Email:	Not reported
Owner/Operator Indicator:	Owner
Owner/Operator Name:	CORNFORTH CAMPBELL MOTORS INC
Legal Status:	Private
Date Became Current:	Not reported
Date Ended Current:	Not reported
Owner/Operator Address:	PO BOX 537
Owner/Operator City,State,Zip:	PUYALLUP, WA 98371
Owner/Operator Telephone:	253-848-7139
Owner/Operator Telephone Ext:	Not reported
Owner/Operator Fax:	Not reported
Owner/Operator Email:	Not reported
Owner/Operator Indicator:	Owner
Owner/Operator Name:	CORNFORTH CAMPBELL MOTORS INC
Legal Status:	Private
Date Became Current:	Not reported
Date Ended Current:	Not reported
Owner/Operator Address:	PO BOX 537

Map ID
Direction
Distance
Elevation

MAP FINDINGS

Site

Database(s)

EDR ID Number
EPA ID Number

CORNFORTH CAMPBELL MOTORS INC BODY SHOP (Continued)

1004793722

Owner/Operator City,State,Zip: PUYALLUP, WA 98371
Owner/Operator Telephone: 253-848-7139
Owner/Operator Telephone Ext: Not reported
Owner/Operator Fax: Not reported
Owner/Operator Email: Not reported

Owner/Operator Indicator: Owner
Owner/Operator Name: CORNFORTH CAMPBELL MOTORS INC
Legal Status: Private
Date Became Current: Not reported
Date Ended Current: Not reported
Owner/Operator Address: PO BOX 537
Owner/Operator City,State,Zip: PUYALLUP, WA 98371
Owner/Operator Telephone: 253-848-7139
Owner/Operator Telephone Ext: Not reported
Owner/Operator Fax: Not reported
Owner/Operator Email: Not reported

Historic Generators:

Receive Date: 20100108
Handler Name: CORNFORTH CAMPBELL MOTORS INC BODY SHOP
Federal Waste Generator Description: Conditionally Exempt Small Quantity Generator
State District Owner: WA
Large Quantity Handler of Universal Waste: No
Recognized Trader Importer: No
Recognized Trader Exporter: No
Spent Lead Acid Battery Importer: No
Spent Lead Acid Battery Exporter: No
Current Record: No
Non Storage Recycler Activity: Not reported
Electronic Manifest Broker: Not reported

Receive Date: 20120208
Handler Name: CORNFORTH CAMPBELL MOTORS INC BODY SHOP
Federal Waste Generator Description: Conditionally Exempt Small Quantity Generator
State District Owner: WA
Large Quantity Handler of Universal Waste: No
Recognized Trader Importer: No
Recognized Trader Exporter: No
Spent Lead Acid Battery Importer: No
Spent Lead Acid Battery Exporter: No
Current Record: No
Non Storage Recycler Activity: Not reported
Electronic Manifest Broker: Not reported

Receive Date: 20140205
Handler Name: CORNFORTH CAMPBELL MOTORS INC BODY SHOP
Federal Waste Generator Description: Small Quantity Generator
State District Owner: WA
Large Quantity Handler of Universal Waste: No
Recognized Trader Importer: No
Recognized Trader Exporter: No
Spent Lead Acid Battery Importer: No
Spent Lead Acid Battery Exporter: No
Current Record: No
Non Storage Recycler Activity: Not reported
Electronic Manifest Broker: Not reported

Map ID
Direction
Distance
Elevation

MAP FINDINGS

Site

Database(s)

EDR ID Number
EPA ID Number

CORNFORTH CAMPBELL MOTORS INC BODY SHOP (Continued)

1004793722

Receive Date: 20100108
Handler Name: CORNFORTH CAMPBELL MOTORS INC BODY SHOP
Federal Waste Generator Description: Not a generator, verified
State District Owner: WA
Large Quantity Handler of Universal Waste: No
Recognized Trader Importer: No
Recognized Trader Exporter: No
Spent Lead Acid Battery Importer: No
Spent Lead Acid Battery Exporter: No
Current Record: No
Non Storage Recycler Activity: Not reported
Electronic Manifest Broker: Not reported

Receive Date: 20110111
Handler Name: CORNFORTH CAMPBELL MOTORS INC BODY SHOP
Federal Waste Generator Description: Conditionally Exempt Small Quantity Generator
State District Owner: WA
Large Quantity Handler of Universal Waste: No
Recognized Trader Importer: No
Recognized Trader Exporter: No
Spent Lead Acid Battery Importer: No
Spent Lead Acid Battery Exporter: No
Current Record: No
Non Storage Recycler Activity: Not reported
Electronic Manifest Broker: Not reported

Receive Date: 19941231
Handler Name: CORNFORTH CAMPBELL MOTORS INC BODY SHOP
Federal Waste Generator Description: Small Quantity Generator
State District Owner: WA
Large Quantity Handler of Universal Waste: No
Recognized Trader Importer: No
Recognized Trader Exporter: No
Spent Lead Acid Battery Importer: No
Spent Lead Acid Battery Exporter: No
Current Record: No
Non Storage Recycler Activity: Not reported
Electronic Manifest Broker: Not reported

Receive Date: 19940101
Handler Name: CORNFORTH CAMPBELL MOTORS INC BODY SHOP
Federal Waste Generator Description: Not a generator, verified
State District Owner: WA
Large Quantity Handler of Universal Waste: No
Recognized Trader Importer: No
Recognized Trader Exporter: No
Spent Lead Acid Battery Importer: No
Spent Lead Acid Battery Exporter: No
Current Record: No
Non Storage Recycler Activity: Not reported
Electronic Manifest Broker: Not reported

Receive Date: 19950101
Handler Name: CORNFORTH CAMPBELL MOTORS INC BODY SHOP
Federal Waste Generator Description: Not a generator, verified
State District Owner: WA
Large Quantity Handler of Universal Waste: No

Map ID
Direction
Distance
Elevation

MAP FINDINGS

Site

Database(s)

EDR ID Number
EPA ID Number

CORNFORTH CAMPBELL MOTORS INC BODY SHOP (Continued)

1004793722

Recognized Trader Importer: No
Recognized Trader Exporter: No
Spent Lead Acid Battery Importer: No
Spent Lead Acid Battery Exporter: No
Current Record: No
Non Storage Recycler Activity: Not reported
Electronic Manifest Broker: Not reported

Receive Date: 19960301
Handler Name: CORNFORTH CAMPBELL MOTORS INC BODY SHOP
Federal Waste Generator Description: Small Quantity Generator
State District Owner: WA
Large Quantity Handler of Universal Waste: No
Recognized Trader Importer: No
Recognized Trader Exporter: No
Spent Lead Acid Battery Importer: No
Spent Lead Acid Battery Exporter: No
Current Record: No
Non Storage Recycler Activity: Not reported
Electronic Manifest Broker: Not reported

Receive Date: 19970127
Handler Name: CORNFORTH CAMPBELL MOTORS INC BODY SHOP
Federal Waste Generator Description: Conditionally Exempt Small Quantity Generator
State District Owner: WA
Large Quantity Handler of Universal Waste: No
Recognized Trader Importer: No
Recognized Trader Exporter: No
Spent Lead Acid Battery Importer: No
Spent Lead Acid Battery Exporter: No
Current Record: No
Non Storage Recycler Activity: Not reported
Electronic Manifest Broker: Not reported

Receive Date: 19980102
Handler Name: CORNFORTH CAMPBELL MOTORS INC BODY SHOP
Federal Waste Generator Description: Conditionally Exempt Small Quantity Generator
State District Owner: WA
Large Quantity Handler of Universal Waste: No
Recognized Trader Importer: No
Recognized Trader Exporter: No
Spent Lead Acid Battery Importer: No
Spent Lead Acid Battery Exporter: No
Current Record: No
Non Storage Recycler Activity: Not reported
Electronic Manifest Broker: Not reported

Receive Date: 19991229
Handler Name: CORNFORTH CAMPBELL MOTORS INC BODY SHOP
Federal Waste Generator Description: Conditionally Exempt Small Quantity Generator
State District Owner: WA
Large Quantity Handler of Universal Waste: No
Recognized Trader Importer: No
Recognized Trader Exporter: No
Spent Lead Acid Battery Importer: No
Spent Lead Acid Battery Exporter: No
Current Record: No

Map ID
Direction
Distance
Elevation

MAP FINDINGS

Site

Database(s)

EDR ID Number
EPA ID Number

CORNFORTH CAMPBELL MOTORS INC BODY SHOP (Continued)

1004793722

Non Storage Recycler Activity:	Not reported
Electronic Manifest Broker:	Not reported
Receive Date:	19991215
Handler Name:	CORNFORTH CAMPBELL MOTORS INC BODY SHOP
Federal Waste Generator Description:	Conditionally Exempt Small Quantity Generator
State District Owner:	WA
Large Quantity Handler of Universal Waste:	No
Recognized Trader Importer:	No
Recognized Trader Exporter:	No
Spent Lead Acid Battery Importer:	No
Spent Lead Acid Battery Exporter:	No
Current Record:	No
Non Storage Recycler Activity:	Not reported
Electronic Manifest Broker:	Not reported
Receive Date:	20010116
Handler Name:	CORNFORTH CAMPBELL MOTORS INC BODY SHOP
Federal Waste Generator Description:	Conditionally Exempt Small Quantity Generator
State District Owner:	WA
Large Quantity Handler of Universal Waste:	No
Recognized Trader Importer:	No
Recognized Trader Exporter:	No
Spent Lead Acid Battery Importer:	No
Spent Lead Acid Battery Exporter:	No
Current Record:	No
Non Storage Recycler Activity:	Not reported
Electronic Manifest Broker:	Not reported
Receive Date:	20020523
Handler Name:	CORNFORTH CAMPBELL MOTORS INC BODY SHOP
Federal Waste Generator Description:	Conditionally Exempt Small Quantity Generator
State District Owner:	WA
Large Quantity Handler of Universal Waste:	No
Recognized Trader Importer:	No
Recognized Trader Exporter:	No
Spent Lead Acid Battery Importer:	No
Spent Lead Acid Battery Exporter:	No
Current Record:	No
Non Storage Recycler Activity:	Not reported
Electronic Manifest Broker:	Not reported
Receive Date:	20030113
Handler Name:	CORNFORTH CAMPBELL MOTORS INC BODY SHOP
Federal Waste Generator Description:	Conditionally Exempt Small Quantity Generator
State District Owner:	WA
Large Quantity Handler of Universal Waste:	No
Recognized Trader Importer:	No
Recognized Trader Exporter:	No
Spent Lead Acid Battery Importer:	No
Spent Lead Acid Battery Exporter:	No
Current Record:	No
Non Storage Recycler Activity:	Not reported
Electronic Manifest Broker:	Not reported
Receive Date:	20040112
Handler Name:	CORNFORTH CAMPBELL MOTORS INC BODY SHOP

Map ID
Direction
Distance
Elevation

MAP FINDINGS

Site

Database(s)

EDR ID Number
EPA ID Number

CORNFORTH CAMPBELL MOTORS INC BODY SHOP (Continued)

1004793722

Federal Waste Generator Description: Conditionally Exempt Small Quantity Generator
State District Owner: WA
Large Quantity Handler of Universal Waste: No
Recognized Trader Importer: No
Recognized Trader Exporter: No
Spent Lead Acid Battery Importer: No
Spent Lead Acid Battery Exporter: No
Current Record: No
Non Storage Recycler Activity: Not reported
Electronic Manifest Broker: Not reported

Receive Date: 20050114
Handler Name: CORNFORTH CAMPBELL MOTORS INC BODY SHOP
Federal Waste Generator Description: Conditionally Exempt Small Quantity Generator
State District Owner: WA
Large Quantity Handler of Universal Waste: No
Recognized Trader Importer: No
Recognized Trader Exporter: No
Spent Lead Acid Battery Importer: No
Spent Lead Acid Battery Exporter: No
Current Record: No
Non Storage Recycler Activity: Not reported
Electronic Manifest Broker: Not reported

Receive Date: 20060128
Handler Name: CORNFORTH CAMPBELL MOTORS INC BODY SHOP
Federal Waste Generator Description: Conditionally Exempt Small Quantity Generator
State District Owner: WA
Large Quantity Handler of Universal Waste: No
Recognized Trader Importer: No
Recognized Trader Exporter: No
Spent Lead Acid Battery Importer: No
Spent Lead Acid Battery Exporter: No
Current Record: No
Non Storage Recycler Activity: Not reported
Electronic Manifest Broker: Not reported

Receive Date: 20070105
Handler Name: CORNFORTH CAMPBELL MOTORS INC BODY SHOP
Federal Waste Generator Description: Conditionally Exempt Small Quantity Generator
State District Owner: WA
Large Quantity Handler of Universal Waste: No
Recognized Trader Importer: No
Recognized Trader Exporter: No
Spent Lead Acid Battery Importer: No
Spent Lead Acid Battery Exporter: No
Current Record: No
Non Storage Recycler Activity: Not reported
Electronic Manifest Broker: Not reported

Receive Date: 20080103
Handler Name: CORNFORTH CAMPBELL MOTORS INC BODY SHOP
Federal Waste Generator Description: Conditionally Exempt Small Quantity Generator
State District Owner: WA
Large Quantity Handler of Universal Waste: No
Recognized Trader Importer: No
Recognized Trader Exporter: No

Map ID
Direction
Distance
Elevation

MAP FINDINGS

Site

Database(s)

EDR ID Number
EPA ID Number

CORNFORTH CAMPBELL MOTORS INC BODY SHOP (Continued)

1004793722

Spent Lead Acid Battery Importer: No
Spent Lead Acid Battery Exporter: No
Current Record: No
Non Storage Recycler Activity: Not reported
Electronic Manifest Broker: Not reported

Receive Date: 20090106
Handler Name: CORNFORTH CAMPBELL MOTORS INC BODY SHOP
Federal Waste Generator Description: Conditionally Exempt Small Quantity Generator
State District Owner: WA
Large Quantity Handler of Universal Waste: No
Recognized Trader Importer: No
Recognized Trader Exporter: No
Spent Lead Acid Battery Importer: No
Spent Lead Acid Battery Exporter: No
Current Record: No
Non Storage Recycler Activity: Not reported
Electronic Manifest Broker: Not reported

Receive Date: 20100108
Handler Name: CORNFORTH CAMPBELL MOTORS INC BODY SHOP
Federal Waste Generator Description: Conditionally Exempt Small Quantity Generator
State District Owner: WA
Large Quantity Handler of Universal Waste: No
Recognized Trader Importer: No
Recognized Trader Exporter: No
Spent Lead Acid Battery Importer: No
Spent Lead Acid Battery Exporter: No
Current Record: No
Non Storage Recycler Activity: Not reported
Electronic Manifest Broker: Not reported

Receive Date: 20100108
Handler Name: CORNFORTH CAMPBELL MOTORS INC BODY SHOP
Federal Waste Generator Description: Conditionally Exempt Small Quantity Generator
State District Owner: WA
Large Quantity Handler of Universal Waste: No
Recognized Trader Importer: No
Recognized Trader Exporter: No
Spent Lead Acid Battery Importer: No
Spent Lead Acid Battery Exporter: No
Current Record: No
Non Storage Recycler Activity: Not reported
Electronic Manifest Broker: Not reported

Receive Date: 20110111
Handler Name: CORNFORTH CAMPBELL MOTORS INC BODY SHOP
Federal Waste Generator Description: Conditionally Exempt Small Quantity Generator
State District Owner: WA
Large Quantity Handler of Universal Waste: No
Recognized Trader Importer: No
Recognized Trader Exporter: No
Spent Lead Acid Battery Importer: No
Spent Lead Acid Battery Exporter: No
Current Record: No
Non Storage Recycler Activity: Not reported
Electronic Manifest Broker: Not reported

Map ID
Direction
Distance
Elevation

MAP FINDINGS

Site

Database(s)

EDR ID Number
EPA ID Number

CORNFORTH CAMPBELL MOTORS INC BODY SHOP (Continued)

1004793722

Receive Date: 20120208
Handler Name: CORNFORTH CAMPBELL MOTORS INC BODY SHOP
Federal Waste Generator Description: Conditionally Exempt Small Quantity Generator
State District Owner: WA
Large Quantity Handler of Universal Waste: No
Recognized Trader Importer: No
Recognized Trader Exporter: No
Spent Lead Acid Battery Importer: No
Spent Lead Acid Battery Exporter: No
Current Record: No
Non Storage Recycler Activity: Not reported
Electronic Manifest Broker: Not reported

Receive Date: 20130226
Handler Name: CORNFORTH CAMPBELL MOTORS INC BODY SHOP
Federal Waste Generator Description: Large Quantity Generator
State District Owner: WA
Large Quantity Handler of Universal Waste: No
Recognized Trader Importer: No
Recognized Trader Exporter: No
Spent Lead Acid Battery Importer: No
Spent Lead Acid Battery Exporter: No
Current Record: No
Non Storage Recycler Activity: Not reported
Electronic Manifest Broker: Not reported

Receive Date: 20140205
Handler Name: CORNFORTH CAMPBELL MOTORS INC BODY SHOP
Federal Waste Generator Description: Large Quantity Generator
State District Owner: WA
Large Quantity Handler of Universal Waste: No
Recognized Trader Importer: No
Recognized Trader Exporter: No
Spent Lead Acid Battery Importer: No
Spent Lead Acid Battery Exporter: No
Current Record: No
Non Storage Recycler Activity: Not reported
Electronic Manifest Broker: Not reported

Receive Date: 20150204
Handler Name: CORNFORTH CAMPBELL MOTORS INC BODY SHOP
Federal Waste Generator Description: Conditionally Exempt Small Quantity Generator
State District Owner: WA
Large Quantity Handler of Universal Waste: No
Recognized Trader Importer: No
Recognized Trader Exporter: No
Spent Lead Acid Battery Importer: No
Spent Lead Acid Battery Exporter: No
Current Record: No
Non Storage Recycler Activity: Not reported
Electronic Manifest Broker: Not reported

Receive Date: 20160206
Handler Name: CORNFORTH CAMPBELL MOTORS INC BODY SHOP
Federal Waste Generator Description: Conditionally Exempt Small Quantity Generator
State District Owner: WA
Large Quantity Handler of Universal Waste: No

Map ID
Direction
Distance
Elevation

MAP FINDINGS

Site

Database(s)

EDR ID Number
EPA ID Number

CORNFORTH CAMPBELL MOTORS INC BODY SHOP (Continued)

1004793722

Recognized Trader Importer: No
Recognized Trader Exporter: No
Spent Lead Acid Battery Importer: No
Spent Lead Acid Battery Exporter: No
Current Record: No
Non Storage Recycler Activity: Not reported
Electronic Manifest Broker: Not reported

Receive Date: 20170218
Handler Name: CORNFORTH CAMPBELL MOTORS INC BODY SHOP
Federal Waste Generator Description: Conditionally Exempt Small Quantity Generator
State District Owner: WA
Large Quantity Handler of Universal Waste: No
Recognized Trader Importer: No
Recognized Trader Exporter: No
Spent Lead Acid Battery Importer: No
Spent Lead Acid Battery Exporter: No
Current Record: No
Non Storage Recycler Activity: Not reported
Electronic Manifest Broker: Not reported

Receive Date: 20180208
Handler Name: CORNFORTH CAMPBELL MOTORS INC BODY SHOP
Federal Waste Generator Description: Conditionally Exempt Small Quantity Generator
State District Owner: WA
Large Quantity Handler of Universal Waste: No
Recognized Trader Importer: No
Recognized Trader Exporter: No
Spent Lead Acid Battery Importer: No
Spent Lead Acid Battery Exporter: No
Current Record: No
Non Storage Recycler Activity: Not reported
Electronic Manifest Broker: Not reported

Receive Date: 20190226
Handler Name: CORNFORTH CAMPBELL MOTORS INC BODY SHOP
Federal Waste Generator Description: Conditionally Exempt Small Quantity Generator
State District Owner: WA
Large Quantity Handler of Universal Waste: No
Recognized Trader Importer: No
Recognized Trader Exporter: No
Spent Lead Acid Battery Importer: No
Spent Lead Acid Battery Exporter: No
Current Record: No
Non Storage Recycler Activity: Not reported
Electronic Manifest Broker: Not reported

Receive Date: 20200221
Handler Name: CORNFORTH CAMPBELL MOTORS INC BODY SHOP
Federal Waste Generator Description: Not a generator, verified
State District Owner: WA
Large Quantity Handler of Universal Waste: No
Recognized Trader Importer: No
Recognized Trader Exporter: No
Spent Lead Acid Battery Importer: No
Spent Lead Acid Battery Exporter: No
Current Record: No

Map ID
Direction
Distance
Elevation

MAP FINDINGS

Site

Database(s)

EDR ID Number
EPA ID Number

CORNFORTH CAMPBELL MOTORS INC BODY SHOP (Continued)

1004793722

Non Storage Recycler Activity: Not reported
Electronic Manifest Broker: Not reported

Receive Date: 20210223
Handler Name: CORNFORTH CAMPBELL MOTORS INC BODY SHOP
Federal Waste Generator Description: Not a generator, verified
State District Owner: WA
Large Quantity Handler of Universal Waste: No
Recognized Trader Importer: No
Recognized Trader Exporter: No
Spent Lead Acid Battery Importer: No
Spent Lead Acid Battery Exporter: No
Current Record: Yes
Non Storage Recycler Activity: No
Electronic Manifest Broker: No

Receive Date: 19911231
Handler Name: WILEN-CORNFORTH MOTORS INC
Federal Waste Generator Description: Small Quantity Generator
State District Owner: Not reported
Large Quantity Handler of Universal Waste: No
Recognized Trader Importer: No
Recognized Trader Exporter: No
Spent Lead Acid Battery Importer: No
Spent Lead Acid Battery Exporter: No
Current Record: No
Non Storage Recycler Activity: Not reported
Electronic Manifest Broker: Not reported

Receive Date: 20041231
Handler Name: CORNFORTH CAMPBELL MOTORS INC BODY SHOP
Federal Waste Generator Description: Not a generator, verified
State District Owner: WA
Large Quantity Handler of Universal Waste: No
Recognized Trader Importer: No
Recognized Trader Exporter: No
Spent Lead Acid Battery Importer: No
Spent Lead Acid Battery Exporter: No
Current Record: No
Non Storage Recycler Activity: Not reported
Electronic Manifest Broker: Not reported

Receive Date: 20051231
Handler Name: CORNFORTH CAMPBELL MOTORS INC BODY SHOP
Federal Waste Generator Description: Not a generator, verified
State District Owner: WA
Large Quantity Handler of Universal Waste: No
Recognized Trader Importer: No
Recognized Trader Exporter: No
Spent Lead Acid Battery Importer: No
Spent Lead Acid Battery Exporter: No
Current Record: No
Non Storage Recycler Activity: Not reported
Electronic Manifest Broker: Not reported

Receive Date: 20081231
Handler Name: CORNFORTH CAMPBELL MOTORS INC BODY SHOP

Map ID
Direction
Distance
Elevation

MAP FINDINGS

Site

Database(s)

EDR ID Number
EPA ID Number

CORNFORTH CAMPBELL MOTORS INC BODY SHOP (Continued)

1004793722

Federal Waste Generator Description:	Not a generator, verified
State District Owner:	WA
Large Quantity Handler of Universal Waste:	No
Recognized Trader Importer:	No
Recognized Trader Exporter:	No
Spent Lead Acid Battery Importer:	No
Spent Lead Acid Battery Exporter:	No
Current Record:	No
Non Storage Recycler Activity:	Not reported
Electronic Manifest Broker:	Not reported

List of NAICS Codes and Descriptions:

NAICS Code:	44111
NAICS Description:	NEW CAR DEALERS

NAICS Code:	811111
NAICS Description:	GENERAL AUTOMOTIVE REPAIR

NAICS Code:	811121
NAICS Description:	AUTOMOTIVE BODY, PAINT, AND INTERIOR REPAIR AND MAINTENANCE

Facility Has Received Notices of Violation:

Found Violation:	No
Agency Which Determined Violation:	Not reported
Violation Short Description:	Not reported
Date Violation was Determined:	Not reported
Actual Return to Compliance Date:	Not reported
Return to Compliance Qualifier:	Not reported
Violation Responsible Agency:	Not reported
Scheduled Compliance Date:	Not reported
Enforcement Identifier:	Not reported
Date of Enforcement Action:	Not reported
Enforcement Responsible Agency:	Not reported
Enforcement Docket Number:	Not reported
Enforcement Attorney:	Not reported
Corrective Action Component:	Not reported
Appeal Initiated Date:	Not reported
Appeal Resolution Date:	Not reported
Disposition Status Date:	Not reported
Disposition Status:	Not reported
Disposition Status Description:	Not reported
Consent/Final Order Sequence Number:	Not reported
Consent/Final Order Respondent Name:	Not reported
Consent/Final Order Lead Agency:	Not reported
Enforcement Type:	Not reported
Enforcement Responsible Person:	Not reported
Enforcement Responsible Sub-Organization:	Not reported
SEP Sequence Number:	Not reported
SEP Expenditure Amount:	Not reported
SEP Scheduled Completion Date:	Not reported
SEP Actual Date:	Not reported
SEP Defaulted Date:	Not reported
SEP Type:	Not reported
SEP Type Description:	Not reported
Proposed Amount:	Not reported
Final Monetary Amount:	Not reported

Map ID
Direction
Distance
Elevation

MAP FINDINGS

Site

Database(s)

EDR ID Number
EPA ID Number

CORNFORTH CAMPBELL MOTORS INC BODY SHOP (Continued)

1004793722

Paid Amount: Not reported
Final Count: Not reported
Final Amount: Not reported

Evaluation Action Summary:

Evaluation Date: 20120905
Evaluation Responsible Agency: State
Found Violation: No
Evaluation Type Description: COMPLIANCE ASSISTANCE VISIT
Evaluation Responsible Person Identifier: WABFR
Evaluation Responsible Sub-Organization: SW
Actual Return to Compliance Date: Not reported
Scheduled Compliance Date: Not reported
Date of Request: Not reported
Date Response Received: Not reported
Request Agency: Not reported
Former Citation: Not reported

FINDS:

Registry ID: 110005336975

Click Here:

Environmental Interest/Information System:

Washington Facility / Site Identification System (WA-FSIS) provides a means to query and display data maintained by the Washington Department of Ecology. This system contains key information for each facility/site that is currently, or has been, of interest to the Air Quality, Dam Safety, Hazardous Waste, Toxics Cleanup, and Water Quality Programs.

RCRAInfo is a national information system that supports the Resource Conservation and Recovery Act (RCRA) program through the tracking of events and activities related to facilities that generate, transport, and treat, store, or dispose of hazardous waste. RCRAInfo allows RCRA program staff to track the notification, permit, compliance, and corrective action activities required under RCRA.

Registry ID: 110070723423

Click Here:

Environmental Interest/Information System:

HAZARDOUS WASTE BIENNIAL REPORTER

Click this hyperlink while viewing on your computer to access additional FINDS: detail in the EDR Site Report.

ECHO:

Envid: 1004793722
Registry ID: 110005336975
DFR URL: <http://echo.epa.gov/detailed-facility-report?fid=110005336975>
Name: CORNFORTH CAMPBELL MOTORS INC BODY SHOP
Address: 200 E PIONEER AVE
City,State,Zip: PUYALLUP, WA 98372

WA MANIFEST:

Name: CORNFORTH CAMPBELL MOTORS INC BODY SHOP

Map ID
Direction
Distance
Elevation

MAP FINDINGS

Site

Database(s)

EDR ID Number
EPA ID Number

CORNFORTH CAMPBELL MOTORS INC BODY SHOP (Continued)

1004793722

Address:	200 E PIONEER AVE
City,State,Zip:	PUYALLUP, WA 98372
Facility Address 2:	Not reported
Facility ID:	26966535
EPA ID:	WAD980979553
NAICS:	811121
State Waste Code Desc:	WT02
Federal Waste Code Desc:	D001
Form Comm:	Not reported
Data Year:	2017
Permit by Rule:	False
Mailing Address 2:	Not reported
Treatment by Generator:	False
Mixed Radioactive Waste:	False
Importer of Hazardous Waste:	False
Immediate Recycler:	False
Treatment/Storage/Disposal/Recycling Facility:	False
Generator of Dangerous Fuel Waste:	False
Generator Marketing to Burner:	False
Other Marketers (i.e., blender, distributor, etc.):	False
Utility Boiler Burner:	False
Industry Boiler Burner:	False
Industrial Furnace:	False
Smelter Defferal:	False
Universal Waste:	Not reported
Off-Specification:	Not reported
LN Address 2:	Not reported
Tax Reg #:	275005038
Business Type:	Auto Body shop
Mail Name:	Cornforth Campbell Motors Inc
Mailing Address:	PO Box 537
Mailing City,State,Zip:	PUYALLUP, WA 98371-0172
Legal Organization Name:	Cornforth Campbell Motors Inc
Legal Organization Type:	Private
Legal Contact:	Not reported
Legal Address:	PO Box 537
Legal Address 2:	Not reported
Legal City,State,Zip:	PUYALLUP, WA 98371-0172
Legal Phone Number:	(253)848-7139
Legal Effective Date:	09/06/1996
Land Organization Name:	Cornforth Campbell Motors Inc
Land Organization Type:	Private
Land Contact:	Not reported
Land Address:	PO Box 537
Land City,State,Zip:	PUYALLUP, WA 98371-0172
Land Phone Number:	(253)848-7139
Operator Organization Name:	Cornforth Campbell Motors Inc
Operator Organization Type:	Private
Operator:	Not reported
Operator Address:	PO Box 537
Operator Address 2:	Not reported
Operator City,State,Zip:	PUYALLUP, WA 98371-0172
Operator Phone Number:	(253)848-7139
Operator Effective Date:	09/06/1996
Site Contact:	David E Cornforth
Site Contact Address:	PO Box 537
Contact City,State,Zip:	PUYALLUP, WA 98371-0172

Map ID
Direction
Distance
Elevation

MAP FINDINGS

Site

Database(s)

EDR ID Number
EPA ID Number

CORNFORTH CAMPBELL MOTORS INC BODY SHOP (Continued)

1004793722

Site Contact Phone Number:	(253)848-7139
Site Contact Email:	david@cornforthcampbell.com
Gen Status Code:	SQG
Monthly Generation:	True
Batch Generation:	False
One Time Generation:	False
Transport Own Waste:	False
Tranports Other Waste:	False
Recycler Onsite:	True
Transfer Facility:	False
Other Exemption:	Not reported
UW Battery Gen:	False
Used Oil Transporter:	False
Used Oil Transfer Facility:	False
Used Oil Processor:	False
Used Oil Refiner:	False
Used Oil Fuel Marketer Directs Shipments:	False
Used Oil Fuel Marketer Meets Specs:	False
Site Contact Address 2:	Not reported
SIC Code:	Not reported
CRK Number:	Not reported
Active:	Not reported
CAS Number:	Not reported
Chemical Name:	Not reported
EHS:	Not reported
EHS CAS Number:	Not reported
EHS Name:	Not reported
Name:	CORNFORTH CAMPBELL MOTORS INC BODY SHOP
Address:	200 E PIONEER AVE
City,State,Zip:	PUYALLUP, WA 98372
Facility Address 2:	Not reported
Facility ID:	26966535
EPA ID:	WAD980979553
NAICS:	811121
State Waste Code Desc:	WT02
Federal Waste Code Desc:	D001
Form Comm:	Not reported
Data Year:	2017
Permit by Rule:	False
Mailing Address 2:	Not reported
Treatment by Generator:	False
Mixed Radioactive Waste:	False
Importer of Hazardous Waste:	False
Immediate Recycler:	False
Treatment/Storage/Disposal/Recycling Facility:	False
Generator of Dangerous Fuel Waste:	False
Generator Marketing to Burner:	False
Other Marketers (i.e., blender, distributor, etc.):	False
Utility Boiler Burner:	False
Industry Boiler Burner:	False
Industrial Furnace:	False
Smelter Defferal:	False
Universal Waste:	Not reported
Off-Specification:	Not reported
LN Address 2:	Not reported
Tax Reg #:	275005038

Map ID
Direction
Distance
Elevation

MAP FINDINGS

Site

Database(s)

EDR ID Number
EPA ID Number

CORNFORTH CAMPBELL MOTORS INC BODY SHOP (Continued)

1004793722

Business Type:	Not reported
Mail Name:	Not reported
Mailing Address:	PO Box 537
Mailing City,State,Zip:	PUYALLUP, WA 98371
Legal Organization Name:	Cornforth Campbell Motors Inc
Legal Organization Type:	Private
Legal Contact:	Not reported
Legal Address:	PO Box 537
Legal Address 2:	Not reported
Legal City,State,Zip:	PUYALLUP, WA 98371
Legal Phone Number:	(253)848-7139
Legal Effective Date:	09/06/1996
Land Organization Name:	Cornforth Campbell Motors Inc
Land Organization Type:	Private
Land Contact:	Not reported
Land Address:	PO Box 537
Land City,State,Zip:	PUYALLUP, WA 98371
Land Phone Number:	(253)848-7139
Operator Organization Name:	Cornforth Campbell Motors Inc
Operator Organization Type:	Private
Operator:	Not reported
Operator Address:	PO Box 537
Operator Address 2:	Not reported
Operator City,State,Zip:	PUYALLUP, WA 98371
Operator Phone Number:	(253)848-7139
Operator Effective Date:	09/06/1996
Site Contact:	Not reported
Site Contact Address:	Not reported
Contact City,State,Zip:	Not reported
Site Contact Phone Number:	Not reported
Site Contact Email:	Not reported
Gen Status Code:	SQG
Monthly Generation:	True
Batch Generation:	False
One Time Generation:	False
Transport Own Waste:	False
Tranports Other Waste:	False
Recycler Onsite:	True
Transfer Facility:	False
Other Exemption:	Not reported
UW Battery Gen:	False
Used Oil Transporter:	False
Used Oil Transfer Facility:	False
Used Oil Processor:	False
Used Oil Refiner:	False
Used Oil Fuel Marketer Directs Shipments:	False
Used Oil Fuel Marketer Meets Specs:	False
Site Contact Address 2:	Not reported
SIC Code:	Not reported
CRK Number:	Not reported
Active:	Not reported
CAS Number:	Not reported
Chemical Name:	Not reported
EHS:	Not reported
EHS CAS Number:	Not reported
EHS Name:	Not reported

Map ID
Direction
Distance
Elevation

MAP FINDINGS

Site

Database(s)

EDR ID Number
EPA ID Number

CORNFORTH CAMPBELL MOTORS INC BODY SHOP (Continued)

1004793722

Name:	CORNFORTH CAMPBELL MOTORS INC BODY SHOP
Address:	200 E PIONEER AVE
City,State,Zip:	PUYALLUP, WA 98372
Facility Address 2:	Not reported
Facility ID:	26966535
EPA ID:	WAD980979553
NAICS:	811121
State Waste Code Desc:	WT02
Federal Waste Code Desc:	D001
Form Comm:	Not reported
Data Year:	2016
Permit by Rule:	False
Mailing Address 2:	Not reported
Treatment by Generator:	False
Mixed Radioactive Waste:	False
Importer of Hazardous Waste:	False
Immediate Recycler:	False
Treatment/Storage/Disposal/Recycling Facility:	False
Generator of Dangerous Fuel Waste:	False
Generator Marketing to Burner:	False
Other Marketers (i.e., blender, distributor, etc.):	False
Utility Boiler Burner:	False
Industry Boiler Burner:	False
Industrial Furnace:	False
Smelter Defferal:	False
Universal Waste:	Not reported
Off-Specification:	Not reported
LN Address 2:	Not reported
Tax Reg #:	275005038
Business Type:	Auto Body shop
Mail Name:	Cornforth Campbell Motors Inc
Mailing Address:	PO Box 537
Mailing City,State,Zip:	PUYALLUP, WA 98371-0172
Legal Organization Name:	Cornforth Campbell Motors Inc
Legal Organization Type:	Private
Legal Contact:	Not reported
Legal Address:	PO Box 537
Legal Address 2:	Not reported
Legal City,State,Zip:	PUYALLUP, WA 98371-0172
Legal Phone Number:	(253)848-7139
Legal Effective Date:	09/06/1996
Land Organization Name:	Cornforth Campbell Motors Inc
Land Organization Type:	Private
Land Contact:	Not reported
Land Address:	PO Box 537
Land City,State,Zip:	PUYALLUP, WA 98371-0172
Land Phone Number:	(253)848-7139
Operator Organization Name:	Cornforth Campbell Motors Inc
Operator Organization Type:	Private
Operator:	Not reported
Operator Address:	PO Box 537
Operator Address 2:	Not reported
Operator City,State,Zip:	PUYALLUP, WA 98371-0172
Operator Phone Number:	(253)848-7139
Operator Effective Date:	09/06/1996
Site Contact:	David E Cornforth
Site Contact Address:	PO Box 537

Map ID
Direction
Distance
Elevation

MAP FINDINGS

Site

Database(s)

EDR ID Number
EPA ID Number

CORNFORTH CAMPBELL MOTORS INC BODY SHOP (Continued)

1004793722

Contact City,State,Zip:	PUYALLUP, WA 98371-0172
Site Contact Phone Number:	(253)848-7139
Site Contact Email:	david@cornforthcampbell.com
Gen Status Code:	SQG
Monthly Generation:	True
Batch Generation:	False
One Time Generation:	False
Transport Own Waste:	False
Tranports Other Waste:	False
Recycler Onsite:	True
Transfer Facility:	False
Other Exemption:	Not reported
UW Battery Gen:	False
Used Oil Transporter:	False
Used Oil Transfer Facility:	False
Used Oil Processor:	False
Used Oil Refiner:	False
Used Oil Fuel Marketer Directs Shipments:	False
Used Oil Fuel Marketer Meets Specs:	False
Site Contact Address 2:	Not reported
SIC Code:	Not reported
CRK Number:	Not reported
Active:	Not reported
CAS Number:	Not reported
Chemical Name:	Not reported
EHS:	Not reported
EHS CAS Number:	Not reported
EHS Name:	Not reported
Name:	CORNFORTH CAMPBELL MOTORS INC BODY SHOP
Address:	200 E PIONEER AVE
City,State,Zip:	PUYALLUP, WA 98372
Facility Address 2:	Not reported
Facility ID:	26966535
EPA ID:	WAD980979553
NAICS:	811121
State Waste Code Desc:	WT02
Federal Waste Code Desc:	D001
Form Comm:	Not reported
Data Year:	2015
Permit by Rule:	False
Mailing Address 2:	Not reported
Treatment by Generator:	False
Mixed Radioactive Waste:	False
Importer of Hazardous Waste:	False
Immediate Recycler:	False
Treatment/Storage/Disposal/Recycling Facility:	False
Generator of Dangerous Fuel Waste:	False
Generator Marketing to Burner:	False
Other Marketers (i.e., blender, distributor, etc.):	False
Utility Boiler Burner:	False
Industry Boiler Burner:	False
Industrial Furnace:	False
Smelter Defferal:	False
Universal Waste:	Not reported
Off-Specification:	Not reported
LN Address 2:	Not reported

Map ID
Direction
Distance
Elevation

MAP FINDINGS

Site

Database(s)

EDR ID Number
EPA ID Number

CORNFORTH CAMPBELL MOTORS INC BODY SHOP (Continued)

1004793722

Tax Reg #:	275005038
Business Type:	Auto Body shop
Mail Name:	Cornforth Campbell Motors Inc
Mailing Address:	PO Box 537
Mailing City,State,Zip:	PUYALLUP, WA 98371-0172
Legal Organization Name:	Cornforth Campbell Motors Inc
Legal Organization Type:	Private
Legal Contact:	Not reported
Legal Address:	PO Box 537
Legal Address 2:	Not reported
Legal City,State,Zip:	PUYALLUP, WA 98371-0172
Legal Phone Number:	(253)848-7139
Legal Effective Date:	09/06/1996
Land Organization Name:	Cornforth Campbell Motors Inc
Land Organization Type:	Private
Land Contact:	Not reported
Land Address:	PO Box 537
Land City,State,Zip:	PUYALLUP, WA 98371-0172
Land Phone Number:	(253)848-7139
Operator Organization Name:	Cornforth Campbell Motors Inc
Operator Organization Type:	Private
Operator:	Not reported
Operator Address:	PO Box 537
Operator Address 2:	Not reported
Operator City,State,Zip:	PUYALLUP, WA 98371-0172
Operator Phone Number:	(253)848-7139
Operator Effective Date:	09/06/1996
Site Contact:	David E Cornforth
Site Contact Address:	PO Box 537
Contact City,State,Zip:	PUYALLUP, WA 98371-0172
Site Contact Phone Number:	(253)848-7139
Site Contact Email:	david@cornforthcampbell.com
Gen Status Code:	SQG
Monthly Generation:	True
Batch Generation:	False
One Time Generation:	False
Transport Own Waste:	False
Tranports Other Waste:	False
Recycler Onsite:	True
Transfer Facility:	False
Other Exemption:	Not reported
UW Battery Gen:	False
Used Oil Transporter:	False
Used Oil Transfer Facility:	False
Used Oil Processor:	False
Used Oil Refiner:	False
Used Oil Fuel Marketer Directs Shipments:	False
Used Oil Fuel Marketer Meets Specs:	False
Site Contact Address 2:	Not reported
SIC Code:	Not reported
CRK Number:	Not reported
Active:	Not reported
CAS Number:	Not reported
Chemical Name:	Not reported
EHS:	Not reported
EHS CAS Number:	Not reported
EHS Name:	Not reported

Map ID
Direction
Distance
Elevation

MAP FINDINGS

Site

Database(s)

EDR ID Number
EPA ID Number

CORNFORTH CAMPBELL MOTORS INC BODY SHOP (Continued)

1004793722

Name:	CORNFORTH CAMPBELL MOTORS INC BODY SHOP
Address:	200 E PIONEER AVE
City,State,Zip:	PUYALLUP, WA 98372
Facility Address 2:	Not reported
Facility ID:	26966535
EPA ID:	WAD980979553
NAICS:	811121
State Waste Code Desc:	WT02
Federal Waste Code Desc:	D001
Form Comm:	Not reported
Data Year:	2014
Permit by Rule:	False
Mailing Address 2:	Not reported
Treatment by Generator:	False
Mixed Radioactive Waste:	False
Importer of Hazardous Waste:	False
Immediate Recycler:	False
Treatment/Storage/Disposal/Recycling Facility:	False
Generator of Dangerous Fuel Waste:	False
Generator Marketing to Burner:	False
Other Marketers (i.e., blender, distributor, etc.):	False
Utility Boiler Burner:	False
Industry Boiler Burner:	False
Industrial Furnace:	False
Smelter Defferal:	False
Universal Waste:	Not reported
Off-Specification:	Not reported
LN Address 2:	Not reported
Tax Reg #:	275005038
Business Type:	Auto Body shop
Mail Name:	Cornforth Campbell Motors Inc
Mailing Address:	PO Box 537
Mailing City,State,Zip:	PUYALLUP, WA 98371-0172
Legal Organization Name:	Cornforth Campbell Motors Inc
Legal Organization Type:	Private
Legal Contact:	Not reported
Legal Address:	PO Box 537
Legal Address 2:	Not reported
Legal City,State,Zip:	PUYALLUP, WA 98371-0172
Legal Phone Number:	(253)848-7139
Legal Effective Date:	09/06/1996
Land Organization Name:	Cornforth Campbell Motors Inc
Land Organization Type:	Private
Land Contact:	Not reported
Land Address:	PO Box 537
Land City,State,Zip:	PUYALLUP, WA 98371-0172
Land Phone Number:	(253)848-7139
Operator Organization Name:	Cornforth Campbell Motors Inc
Operator Organization Type:	Private
Operator:	Not reported
Operator Address:	PO Box 537
Operator Address 2:	Not reported
Operator City,State,Zip:	PUYALLUP, WA 98371-0172
Operator Phone Number:	(253)848-7139
Operator Effective Date:	09/06/1996
Site Contact:	David E Cornforth
Site Contact Address:	PO Box 537

Map ID
Direction
Distance
Elevation

MAP FINDINGS

Site

Database(s)

EDR ID Number
EPA ID Number

CORNFORTH CAMPBELL MOTORS INC BODY SHOP (Continued)

1004793722

Contact City,State,Zip:	PUYALLUP, WA 98371-0172
Site Contact Phone Number:	(253)848-7139
Site Contact Email:	david@cornforthcampbell.com
Gen Status Code:	SQG
Monthly Generation:	True
Batch Generation:	False
One Time Generation:	False
Transport Own Waste:	False
Tranports Other Waste:	False
Recycler Onsite:	True
Transfer Facility:	False
Other Exemption:	Not reported
UW Battery Gen:	False
Used Oil Transporter:	False
Used Oil Transfer Facility:	False
Used Oil Processor:	False
Used Oil Refiner:	False
Used Oil Fuel Marketer Directs Shipments:	False
Used Oil Fuel Marketer Meets Specs:	False
Site Contact Address 2:	Not reported
SIC Code:	Not reported
CRK Number:	Not reported
Active:	Not reported
CAS Number:	Not reported
Chemical Name:	Not reported
EHS:	Not reported
EHS CAS Number:	Not reported
EHS Name:	Not reported
Name:	CORNFORTH CAMPBELL MOTORS INC BODY SHOP
Address:	200 E PIONEER AVE
City,State,Zip:	PUYALLUP, WA 98372
Facility Address 2:	Not reported
Facility ID:	26966535
EPA ID:	WAD980979553
NAICS:	811121
State Waste Code Desc:	WT02
Federal Waste Code Desc:	D035, F003, F005
Form Comm:	11-A: 1 55-gallon drum containing solid paint stillbottoms. UN317511-B: 2 580-gallon portable tanks of hazardous waste liquid.
Data Year:	2013
Permit by Rule:	False
Mailing Address 2:	Not reported
Treatment by Generator:	False
Mixed Radioactive Waste:	False
Importer of Hazardous Waste:	False
Immediate Recycler:	False
Treatment/Storage/Disposal/Recycling Facility:	False
Generator of Dangerous Fuel Waste:	False
Generator Marketing to Burner:	False
Other Marketers (i.e., blender, distributor, etc.):	False
Utility Boiler Burner:	False
Industry Boiler Burner:	False
Industrial Furnace:	False
Smelter Defferal:	False
Universal Waste:	Not reported
Off-Specification:	Not reported

Map ID
Direction
Distance
Elevation

MAP FINDINGS

Site

Database(s)

EDR ID Number
EPA ID Number

CORNFORTH CAMPBELL MOTORS INC BODY SHOP (Continued)

1004793722

LN Address 2:	Not reported
Tax Reg #:	275005038
Business Type:	Auto Body shop
Mail Name:	Cornforth Campbell Motors Inc
Mailing Address:	PO Box 537
Mailing City,State,Zip:	PUYALLUP, WA 98371-0172
Legal Organization Name:	Cornforth Campbell Motors Inc
Legal Organization Type:	Private
Legal Contact:	Not reported
Legal Address:	PO Box 537
Legal Address 2:	Not reported
Legal City,State,Zip:	PUYALLUP, WA 98371-0172
Legal Phone Number:	(253)848-7139
Legal Effective Date:	09/06/1996
Land Organization Name:	Cornforth Campbell Motors Inc
Land Organization Type:	Private
Land Contact:	Not reported
Land Address:	PO Box 537
Land City,State,Zip:	PUYALLUP, WA 98371-0172
Land Phone Number:	(253)848-7139
Operator Organization Name:	Cornforth Campbell Motors Inc
Operator Organization Type:	Private
Operator:	Not reported
Operator Address:	PO Box 537
Operator Address 2:	Not reported
Operator City,State,Zip:	PUYALLUP, WA 98371-0172
Operator Phone Number:	(253)848-7139
Operator Effective Date:	09/06/1996
Site Contact:	David E Cornforth
Site Contact Address:	PO Box 537
Contact City,State,Zip:	PUYALLUP, WA 98371-0172
Site Contact Phone Number:	(253)848-7139
Site Contact Email:	david@cornforthcampbell.com
Gen Status Code:	LQG
Monthly Generation:	False
Batch Generation:	True
One Time Generation:	False
Transport Own Waste:	False
Tranports Other Waste:	False
Recycler Onsite:	False
Transfer Facility:	False
Other Exemption:	Not reported
UW Battery Gen:	False
Used Oil Transporter:	False
Used Oil Transfer Facility:	False
Used Oil Processor:	False
Used Oil Refiner:	False
Used Oil Fuel Marketer Directs Shipments:	False
Used Oil Fuel Marketer Meets Specs:	False
Site Contact Address 2:	Not reported
SIC Code:	Not reported
CRK Number:	Not reported
Active:	Not reported
CAS Number:	Not reported
Chemical Name:	Not reported
EHS:	Not reported
EHS CAS Number:	Not reported

Map ID
Direction
Distance
Elevation

MAP FINDINGS

Site

Database(s)

EDR ID Number
EPA ID Number

CORNFORTH CAMPBELL MOTORS INC BODY SHOP (Continued)

1004793722

EHS Name:	Not reported
Waste Stream Generated:	
Waste Managed Off Site:	Y
State Only Waste Code 1:	WT02
State Only Waste Code 2:	Not reported
Report Managed On Site:	0
KG Managed On Site:	0
Generator Treatment Code:	Not reported
Permit By Rule Code:	Not reported
WCDE Residence Code:	Not reported
WCDH Origin Code:	1
WCDE On Site Code:	Not reported
WCDB Code:	W101
Description:	Waste liquid
CORb Sequence Number:	141862
Sequence Number:	3233572
Mixed Radioactive Flag:	False
Designation Code:	D
Reported Quantity:	580
Quantity Unit:	GAL
Kilograms Quantity:	2191.52307
Density Number:	8.33000000
Density Quantity:	PPG
Waste Managed Off Site:	Y
State Only Waste Code 1:	Not reported
State Only Waste Code 2:	Not reported
Report Managed On Site:	0
KG Managed On Site:	0
Generator Treatment Code:	Not reported
Permit By Rule Code:	Not reported
WCDE Residence Code:	Not reported
WCDH Origin Code:	1
WCDE On Site Code:	Not reported
WCDB Code:	W604
Description:	Solid paint still bottoms
CORb Sequence Number:	141862
Sequence Number:	3234326
Mixed Radioactive Flag:	False
Designation Code:	D
Reported Quantity:	463
Quantity Unit:	LB
Kilograms Quantity:	210.016803
Density Number:	0
Density Quantity:	Not reported
Shipments Send:	
CORB Waste Sequence Number:	141862
Waste Sequence Number:	3233572
Sequence Number:	1671248
Shipment Date:	2013-12-12 00:00:00
Mainfest Document ID:	009640451 JJ
Reported Quantity:	580
Unit of Measure:	GAL
Kilograms Quantity:	2191.52307
Receiving EPAID:	UTD991301748

Map ID
Direction
Distance
Elevation

MAP FINDINGS

Site

Database(s)

EDR ID Number
EPA ID Number

CORNFORTH CAMPBELL MOTORS INC BODY SHOP (Continued)

1004793722

Waste Sequence Number:	3234326
Sequence Number:	1671259
Shipment Date:	2013-08-06 00:00:00
Mainfest Document ID:	40039
Reported Quantity:	463
Unit of Measure:	LB
Kilograms Quanity:	210.016803
Receiving EPAID:	WAD981769110
Waste Stream Off Site Mgmt:	
Waste CORB Sequence Number:	141862
Waste Sequence Number:	3233572
Sequence Number:	795488
Received EPAID:	UTD991301748
Managed Quantity:	580
Kilogram Quantity:	2191.52307
Recycled Percentage:	Not reported
Waste Management System Code:	H132
Waste Sequence Number:	3234326
Sequence Number:	799980
Received EPAID:	WAD981769110
Managed Quantity:	463
Kilogram Quantity:	210.016803
Recycled Percentage:	0
Waste Management System Code:	H141
Waste Stream Comments:	
CORB Waste Sequence Number:	141862
Comments:	A-7: waste generated from cleaning out oil-water separator on the property
Waste Sequence Number:	3233572
Sequence Number:	1
Waste Stream EPA Code:	
CORB Waste Sequence Number:	141862
Waste Sequence Number:	3234326
Sequence Number:	7169518
WCDA Code:	D035
Waste Sequence Number:	3234326
Sequence Number:	7169519
WCDA Code:	F003
Waste Sequence Number:	3234326
Sequence Number:	7169520
WCDA Code:	F005
Waste Stream Source Code:	
CORB Waste Sequence Number:	141862
Waste Sequence Number:	3234326
Sequence Number:	1
WCDD Code:	G06
Waste Sequence Number:	3233572

Map ID
Direction
Distance
Elevation

MAP FINDINGS

Site

Database(s)

EDR ID Number
EPA ID Number

CORNFORTH CAMPBELL MOTORS INC BODY SHOP (Continued)

1004793722

Sequence Number:	1
WCDD Code:	G19
Name:	CORNFORTH CAMPBELL MOTORS INC BODY SHOP
Address:	200 E PIONEER AVE
City,State,Zip:	PUYALLUP, WA 98372
Facility Address 2:	Not reported
Facility ID:	26966535
EPA ID:	WAD980979553
NAICS:	811121
State Waste Code Desc:	Not reported
Federal Waste Code Desc:	D008
Form Comm:	Not reported
Data Year:	2012
Permit by Rule:	False
Mailing Address 2:	Not reported
Treatment by Generator:	False
Mixed Radioactive Waste:	False
Importer of Hazardous Waste:	False
Immediate Recycler:	False
Treatment/Storage/Disposal/Recycling Facility:	False
Generator of Dangerous Fuel Waste:	False
Generator Marketing to Burner:	False
Other Marketers (i.e., blender, distributor, etc.):	False
Utility Boiler Burner:	False
Industry Boiler Burner:	False
Industrial Furnace:	False
Smelter Defferal:	False
Universal Waste:	Not reported
Off-Specification:	Not reported
LN Address 2:	Not reported
Tax Reg #:	275005038
Business Type:	Auto Body shop
Mail Name:	Cornforth Campbell Motors Inc
Mailing Address:	PO Box 537
Mailing City,State,Zip:	PUYALLUP, WA 98371-0172
Legal Organization Name:	Cornforth Campbell Motors Inc
Legal Organization Type:	Private
Legal Contact:	Not reported
Legal Address:	PO Box 537
Legal Address 2:	Not reported
Legal City,State,Zip:	PUYALLUP, WA 98371-0172
Legal Phone Number:	(253)848-7139
Legal Effective Date:	09/06/1996
Land Organization Name:	Cornforth Campbell Motors Inc
Land Organization Type:	Private
Land Contact:	Not reported
Land Address:	PO Box 537
Land City,State,Zip:	PUYALLUP, WA 98371-0172
Land Phone Number:	(253)848-7139
Operator Organization Name:	Cornforth Campbell Motors Inc
Operator Organization Type:	Private
Operator:	Not reported
Operator Address:	PO Box 537
Operator Address 2:	Not reported
Operator City,State,Zip:	PUYALLUP, WA 98371-0172

Map ID
Direction
Distance
Elevation

MAP FINDINGS

Site

Database(s)

EDR ID Number
EPA ID Number

CORNFORTH CAMPBELL MOTORS INC BODY SHOP (Continued)

1004793722

Operator Phone Number:	(253)848-7139
Operator Effective Date:	09/06/1996
Site Contact:	David E Cornforth
Site Contact Address:	PO Box 537
Contact City,State,Zip:	PUYALLUP, WA 98371-0172
Site Contact Phone Number:	(253)848-7139
Site Contact Email:	david@cornforthcampbell.com
Gen Status Code:	LQG
Monthly Generation:	False
Batch Generation:	False
One Time Generation:	True
Transport Own Waste:	False
Tranports Other Waste:	False
Recycler Onsite:	False
Transfer Facility:	False
Other Exemption:	Not reported
UW Battery Gen:	False
Used Oil Transporter:	False
Used Oil Transfer Facility:	False
Used Oil Processor:	False
Used Oil Refiner:	False
Used Oil Fuel Marketer Directs Shipments:	False
Used Oil Fuel Marketer Meets Specs:	False
Site Contact Address 2:	Not reported
SIC Code:	Not reported
CRK Number:	Not reported
Active:	Not reported
CAS Number:	Not reported
Chemical Name:	Not reported
EHS:	Not reported
EHS CAS Number:	Not reported
EHS Name:	Not reported
Waste Stream Generated:	
Waste Managed Off Site:	Y
State Only Waste Code 1:	Not reported
State Only Waste Code 2:	Not reported
Report Managed On Site:	0
KG Managed On Site:	0
Generator Treatment Code:	Not reported
Permit By Rule Code:	Not reported
WCDE Residence Code:	Not reported
WCDH Origin Code:	2
WCDE On Site Code:	Not reported
WCDB Code:	W301
Description:	contaminated soil from site remediation
CORb Sequence Number:	138369
Sequence Number:	2688720
Mixed Radioactive Flag:	False
Designation Code:	D
Reported Quantity:	4600
Quantity Unit:	LB
Kilograms Quantity:	2086.56003
Density Number:	0
Density Quantity:	Not reported

Shipments Send:

Map ID
Direction
Distance
Elevation

MAP FINDINGS

Site

Database(s)

EDR ID Number
EPA ID Number

CORNFORTH CAMPBELL MOTORS INC BODY SHOP (Continued)

1004793722

CORB Waste Sequence Number:	138369
Waste Sequence Number:	2688720
Sequence Number:	1403832
Shipment Date:	2012-03-19 00:00:00
Mainfest Document ID:	000275337PSC
Reported Quantity:	4600
Unit of Measure:	LB
Kilograms Quanity:	2086.56003
Receiving EPAID:	WAD991281767
Waste Stream Off Site Mgmt:	
Waste CORB Sequence Number:	138369
Waste Sequence Number:	2688720
Sequence Number:	681406
Received EPAID:	WAD991281767
Managed Quantity:	4600
Kilogram Quantity:	2086.56003
Recycled Percentage:	0
Waste Management System Code:	H111
Waste Stream EPA Code:	
CORB Waste Sequence Number:	138369
Waste Sequence Number:	2688720
Sequence Number:	6009848
WCDA Code:	D008
Waste Stream Source Code:	
CORB Waste Sequence Number:	138369
Waste Sequence Number:	2688720
Sequence Number:	1
WCDD Code:	G44
Name:	CORNFORTH CAMPBELL MOTORS INC BODY SHOP
Address:	200 E PIONEER AVE
City,State,Zip:	PUYALLUP, WA 98372
Facility Address 2:	Not reported
Facility ID:	26966535
EPA ID:	WAD980979553
NAICS:	811121
State Waste Code Desc:	Not reported
Federal Waste Code Desc:	Not reported
Form Comm:	Not reported
Data Year:	2011
Permit by Rule:	False
Mailing Address 2:	Not reported
Treatment by Generator:	False
Mixed Radioactive Waste:	False
Importer of Hazardous Waste:	False
Immediate Recycler:	False
Treatment/Storage/Disposal/Recycling Facility:	False
Generator of Dangerous Fuel Waste:	False
Generator Marketing to Burner:	False
Other Marketers (i.e., blender, distributor, etc.):	False
Utility Boiler Burner:	False
Industry Boiler Burner:	False

Map ID
Direction
Distance
Elevation

MAP FINDINGS

Site

Database(s)

EDR ID Number
EPA ID Number

CORNFORTH CAMPBELL MOTORS INC BODY SHOP (Continued)

1004793722

Industrial Furnace:	False
Smelter Defferal:	False
Universal Waste:	Not reported
Off-Specification:	Not reported
LN Address 2:	Not reported
Tax Reg #:	275005038
Business Type:	Auto Body shop
Mail Name:	Cornforth Campbell Motors Inc
Mailing Address:	PO Box 537
Mailing City,State,Zip:	PUYALLUP, WA 98371-0172
Legal Organization Name:	Cornforth Campbell Motors Inc
Legal Organization Type:	Private
Legal Contact:	Not reported
Legal Address:	PO Box 537
Legal Address 2:	Not reported
Legal City,State,Zip:	PUYALLUP, WA 98371-0172
Legal Phone Number:	(253)848-7139
Legal Effective Date:	09/06/1996
Land Organization Name:	Cornforth Campbell Motors Inc
Land Organization Type:	Private
Land Contact:	Not reported
Land Address:	PO Box 537
Land City,State,Zip:	PUYALLUP, WA 98371-0172
Land Phone Number:	(253)848-7139
Operator Organization Name:	Cornforth Campbell Motors Inc
Operator Organization Type:	Private
Operator:	Not reported
Operator Address:	PO Box 537
Operator Address 2:	Not reported
Operator City,State,Zip:	PUYALLUP, WA 98371-0172
Operator Phone Number:	(253)848-7139
Operator Effective Date:	09/06/1996
Site Contact:	David E Cornforth
Site Contact Address:	PO Box 537
Contact City,State,Zip:	PUYALLUP, WA 98371-0172
Site Contact Phone Number:	(253)848-7139
Site Contact Email:	david@cornforthcampbell.com
Gen Status Code:	SQG
Monthly Generation:	True
Batch Generation:	False
One Time Generation:	False
Transport Own Waste:	False
Tranports Other Waste:	False
Recycler Onsite:	True
Transfer Facility:	False
Other Exemption:	Not reported
UW Battery Gen:	False
Used Oil Transporter:	False
Used Oil Transfer Facility:	False
Used Oil Processor:	False
Used Oil Refiner:	False
Used Oil Fuel Marketer Directs Shipments:	False
Used Oil Fuel Marketer Meets Specs:	False
Site Contact Address 2:	Not reported
SIC Code:	Not reported
CRK Number:	Not reported
Active:	Not reported

Map ID
 Direction
 Distance
 Elevation

MAP FINDINGS

Site

Database(s)

EDR ID Number
 EPA ID Number

CORNFORTH CAMPBELL MOTORS INC BODY SHOP (Continued)

1004793722

CAS Number:	Not reported
Chemical Name:	Not reported
EHS:	Not reported
EHS CAS Number:	Not reported
EHS Name:	Not reported
Name:	CORNFORTH CAMPBELL MOTORS INC BODY SHOP
Address:	200 E PIONEER AVE
City,State,Zip:	PUYALLUP, WA 98372
Facility Address 2:	Not reported
Facility ID:	26966535
EPA ID:	WAD980979553
NAICS:	811121
State Waste Code Desc:	Not reported
Federal Waste Code Desc:	Not reported
Form Comm:	Not reported
Data Year:	2010
Permit by Rule:	False
Mailing Address 2:	Not reported
Treatment by Generator:	False
Mixed Radioactive Waste:	False
Importer of Hazardous Waste:	False
Immediate Recycler:	False
Treatment/Storage/Disposal/Recycling Facility:	False
Generator of Dangerous Fuel Waste:	False
Generator Marketing to Burner:	False
Other Marketers (i.e., blender, distributor, etc.):	False
Utility Boiler Burner:	False
Industry Boiler Burner:	False
Industrial Furnace:	False
Smelter Defferal:	False
Universal Waste:	Not reported
Off-Specification:	Not reported
LN Address 2:	Not reported
Tax Reg #:	275005038
Business Type:	Auto Body shop
Mail Name:	Cornforth Campbell Motors Inc
Mailing Address:	PO Box 537
Mailing City,State,Zip:	PUYALLUP, WA 98371-0172
Legal Organization Name:	Cornforth Campbell Motors Inc
Legal Organization Type:	Private
Legal Contact:	Not reported
Legal Address:	PO Box 537
Legal Address 2:	Not reported
Legal City,State,Zip:	PUYALLUP, WA 98371-0172
Legal Phone Number:	(253)848-7139
Legal Effective Date:	09/06/1996
Land Organization Name:	Cornforth Campbell Motors Inc
Land Organization Type:	Private
Land Contact:	Not reported
Land Address:	PO Box 537
Land City,State,Zip:	PUYALLUP, WA 98371-0172
Land Phone Number:	(253)848-7139
Operator Organization Name:	Cornforth Campbell Motors Inc
Operator Organization Type:	Private
Operator:	Not reported
Operator Address:	PO Box 537

Map ID
Direction
Distance
Elevation

MAP FINDINGS

Site

Database(s)

EDR ID Number
EPA ID Number

CORNFORTH CAMPBELL MOTORS INC BODY SHOP (Continued)

1004793722

Operator Address 2:	Not reported
Operator City,State,Zip:	PUYALLUP, WA 98371-0172
Operator Phone Number:	(253)848-7139
Operator Effective Date:	09/06/1996
Site Contact:	David E Cornforth
Site Contact Address:	PO Box 537
Contact City,State,Zip:	PUYALLUP, WA 98371-0172
Site Contact Phone Number:	(253)848-7139
Site Contact Email:	david@cornforthcampbell.com
Gen Status Code:	SQG
Monthly Generation:	False
Batch Generation:	True
One Time Generation:	False
Transport Own Waste:	False
Tranports Other Waste:	False
Recycler Onsite:	True
Transfer Facility:	False
Other Exemption:	Not reported
UW Battery Gen:	False
Used Oil Transporter:	False
Used Oil Transfer Facility:	False
Used Oil Processor:	False
Used Oil Refiner:	False
Used Oil Fuel Marketer Directs Shipments:	False
Used Oil Fuel Marketer Meets Specs:	False
Site Contact Address 2:	Not reported
SIC Code:	Not reported
CRK Number:	Not reported
Active:	Not reported
CAS Number:	Not reported
Chemical Name:	Not reported
EHS:	Not reported
EHS CAS Number:	Not reported
EHS Name:	Not reported
Name:	CORNFORTH CAMPBELL MOTORS INC BODY SHOP
Address:	200 E PIONEER AVE
City,State,Zip:	PUYALLUP, WA 98372
Facility Address 2:	Not reported
Facility ID:	26966535
EPA ID:	WAD980979553
NAICS:	811121
State Waste Code Desc:	Not reported
Federal Waste Code Desc:	Not reported
Form Comm:	Not reported
Data Year:	2009
Permit by Rule:	False
Mailing Address 2:	Not reported
Treatment by Generator:	False
Mixed Radioactive Waste:	False
Importer of Hazardous Waste:	False
Immediate Recycler:	False
Treatment/Storage/Disposal/Recycling Facility:	False
Generator of Dangerous Fuel Waste:	False
Generator Marketing to Burner:	False
Other Marketers (i.e., blender, distributor, etc.):	False
Utility Boiler Burner:	False

Map ID
Direction
Distance
Elevation

MAP FINDINGS

Site

Database(s)

EDR ID Number
EPA ID Number

CORNFORTH CAMPBELL MOTORS INC BODY SHOP (Continued)

1004793722

Industry Boiler Burner:	False
Industrial Furnace:	False
Smelter Defferal:	False
Universal Waste:	Not reported
Off-Specification:	Not reported
LN Address 2:	Not reported
Tax Reg #:	275005038
Business Type:	Auto Body shop
Mail Name:	Cornforth Campbell Motors Inc
Mailing Address:	PO Box 537
Mailing City,State,Zip:	PUYALLUP, WA 98371-0172
Legal Organization Name:	Cornforth Campbell Motors Inc
Legal Organization Type:	Private
Legal Contact:	Not reported
Legal Address:	PO Box 537
Legal Address 2:	Not reported
Legal City,State,Zip:	PUYALLUP, WA 98371-0172
Legal Phone Number:	(253)848-7139
Legal Effective Date:	09/06/1996
Land Organization Name:	Cornforth Campbell Motors Inc
Land Organization Type:	Private
Land Contact:	Not reported
Land Address:	PO Box 537
Land City,State,Zip:	PUYALLUP, WA 98371-0172
Land Phone Number:	(253)848-7139
Operator Organization Name:	Cornforth Campbell Motors Inc
Operator Organization Type:	Private
Operator:	Not reported
Operator Address:	PO Box 537
Operator Address 2:	Not reported
Operator City,State,Zip:	PUYALLUP, WA 98371-0172
Operator Phone Number:	(253)848-7139
Operator Effective Date:	09/06/1996
Site Contact:	David E Cornforth
Site Contact Address:	PO Box 537
Contact City,State,Zip:	PUYALLUP, WA 98371-0172
Site Contact Phone Number:	(253)848-7139
Site Contact Email:	davide53@msn.com
Gen Status Code:	SQG
Monthly Generation:	True
Batch Generation:	False
One Time Generation:	False
Transport Own Waste:	False
Tranports Other Waste:	False
Recycler Onsite:	True
Transfer Facility:	False
Other Exemption:	Not reported
UW Battery Gen:	False
Used Oil Transporter:	False
Used Oil Transfer Facility:	False
Used Oil Processor:	False
Used Oil Refiner:	False
Used Oil Fuel Marketer Directs Shipments:	False
Used Oil Fuel Marketer Meets Specs:	False
Site Contact Address 2:	Not reported
SIC Code:	Not reported
CRK Number:	Not reported

Map ID
Direction
Distance
Elevation

MAP FINDINGS

Site

Database(s)

EDR ID Number
EPA ID Number

CORNFORTH CAMPBELL MOTORS INC BODY SHOP (Continued)

1004793722

Active: Not reported
CAS Number: Not reported
Chemical Name: Not reported
EHS: Not reported
EHS CAS Number: Not reported
EHS Name: Not reported

[Click this hyperlink](#) while viewing on your computer to access
1 additional WA MANIFEST: record(s) in the EDR Site Report.

R61
NNE
1/8-1/4
0.247 mi.
1304 ft.

NORMAN LEHMAN
143 4TH AVE NW
PUYALLUP, WA 98371
Site 1 of 2 in cluster R

UST U003353538
N/A

Relative:
Higher
Actual:
48 ft.

UST:
Name: NORMAN LEHMAN
Address: 143 4TH AVE NW
City: PUYALLUP
Zip: 98371
Facility ID: 28968167
Site Id: 12685
Decimal Latitude: 47.193542
Decimal Longitude: -122.29522

Tank Name: 1
Tag Number: Not reported
Tank Status: Closed in Place
Tank Status Date: 08/06/1996
Tank Install Date: 12/31/1964
Tank Closure Date: Not reported
Capacity Range: Not reported
Tank Permit Expiration Date: Not reported
Tank Upgrade Date: Not reported
Tank Spill Prevention: Not reported
Tank Overfill Prevention: Not reported
Tank Material: Steel
Tank Construction: Not reported
Tank Tightness Test: Not reported
Tank Corrosion Protection: Not reported
Tank Manifold: Not reported
Tank Release Detection: Not reported
Tank SFC Type: Not reported
Pipe Material: Not reported
Pipe Construction: Not reported
Pipe Primary Release Detection: Not reported
Pipe Second Release Detection: Not reported
Pipe Corrosion Protection: Not reported
Pipe Pumping System: Not reported
Responsible Unit: Southwest
Dispenser/Pump SFC Type: Not reported
Region: Southwest
Is Active: False
Actual Capacity: Not reported
Pipe Install Date: Not reported
Turbine Sump Construction: Not reported
Compartment Number: 1

MAP FINDINGS

Map ID
Direction
Distance
Elevation

Site

Database(s)

EDR ID Number
EPA ID Number

NORMAN LEHMAN (Continued)

U003353538

Stored Substance: Heating Fuel
Used Substance: Not reported
Compartment Capacity: Not reported

R62
NNE
1/8-1/4
0.247 mi.
1304 ft.

NORMAN LEHMAN 4TH AVE
143 4TH AVE NW
PUYALLUP, WA 98371
Site 2 of 2 in cluster R

ALLSITES **1007073143**
FINDS **N/A**

Relative:
Higher
Actual:
48 ft.

ALLSITES:
Name: NORMAN LEHMAN 4TH AVE
Facility Id: 28968167

Interaction: 36400
Interaction 1: I
Interaction 2: UST
Ecology Program: TOXICS
Program Data: UST
Facility Alt.: Not reported
Program ID: 12685
Date Interaction: 1998-06-08 00:00:00
Date Interaction 3: Underground Storage Tank
Latitude: 47.193536401000003
Longitude: -122.295205209

FINDS:
Registry ID: 110015497755

Click Here:
Environmental Interest/Information System:
Washington Facility / Site Identification System (WA-FSIS) provides a means to query and display data maintained by the Washington Department of Ecology. This system contains key information for each facility/site that is currently, or has been, of interest to the Air Quality, Dam Safety, Hazardous Waste, Toxics Cleanup, and Water Quality Programs.

[Click this hyperlink](#) while viewing on your computer to access additional FINDS: detail in the EDR Site Report.

N63
SE
1/4-1/2
0.252 mi.
1332 ft.

SUN COR HOLDINGS COPII LLC 10
401 S MERIDIAN
PUYALLUP, WA 98371
Site 3 of 4 in cluster N

VCP **S124435342**
N/A

Relative:
Higher
Actual:
46 ft.

VCP:
Name: SUN COR HOLDINGS COPII LLC 10
Address: 401 S MERIDIAN
City,State,Zip: PUYALLUP, WA 98371
edr_fstat: WA
edr_fzip: 98371
edr_fcnty: PIERCE
edr_zip: Not reported

Map ID
Direction
Distance
Elevation

MAP FINDINGS

Site

Database(s)

EDR ID Number
EPA ID Number

SUN COR HOLDINGS COPII LLC 10 (Continued)

S124435342

Facility ID: 63969387
VCP Status: Cleanup Started
Past VCP: TRUE
Current VCP: Not reported
NFA Type: PUYALLUP, WA 98371
Date NFA: PUYALLUP, WA 98371
Rank: PUYALLUP, WA 98371
Cleanup Siteid: 6424
Contaminant Name: Halogenated Solvents
Soil: Confirmed Above Cleanup Levels

Name: SUN COR HOLDINGS COPII LLC 10
Address: 401 S MERIDIAN
City,State,Zip: PUYALLUP, WA 98371
edr_fstat: WA
edr_fzip: 98371
edr_fcnty: PIERCE
edr_zip: Not reported
Facility ID: 63969387
VCP Status: Cleanup Started
Past VCP: TRUE
Current VCP: Not reported
NFA Type: PUYALLUP, WA 98371
Date NFA: PUYALLUP, WA 98371
Rank: PUYALLUP, WA 98371
Cleanup Siteid: 6424
Contaminant Name: Metals - Other
Soil: Not reported

Name: SUN COR HOLDINGS COPII LLC 10
Address: 401 S MERIDIAN
City,State,Zip: PUYALLUP, WA 98371
edr_fstat: WA
edr_fzip: 98371
edr_fcnty: PIERCE
edr_zip: Not reported
Facility ID: 63969387
VCP Status: Cleanup Started
Past VCP: TRUE
Current VCP: Not reported
NFA Type: PUYALLUP, WA 98371
Date NFA: PUYALLUP, WA 98371
Rank: PUYALLUP, WA 98371
Cleanup Siteid: 6424
Contaminant Name: Petroleum-Gasoline
Soil: Confirmed Above Cleanup Levels

Name: SUN COR HOLDINGS COPII LLC 10
Address: 401 S MERIDIAN
City,State,Zip: PUYALLUP, WA 98371
edr_fstat: WA
edr_fzip: 98371
edr_fcnty: PIERCE
edr_zip: Not reported
Facility ID: 63969387
VCP Status: Cleanup Started
Past VCP: TRUE

Map ID
Direction
Distance
Elevation

MAP FINDINGS

Site

Database(s)

EDR ID Number
EPA ID Number

SUN COR HOLDINGS COPII LLC 10 (Continued)

S124435342

Current VCP: Not reported
NFA Type: PUYALLUP, WA 98371
Date NFA: PUYALLUP, WA 98371
Rank: PUYALLUP, WA 98371
Cleanup Siteid: 6424
Contaminant Name: Petroleum-Other
Soil: Confirmed Above Cleanup Levels

**N64
SE
1/4-1/2
0.252 mi.
1332 ft.
Relative:
Higher
Actual:
46 ft.**

**CONOCOPHILLIPS 30144
401 S MERIDIAN
PUYALLUP, WA 98371
Site 4 of 4 in cluster N**

**CSCSL 1000659632
LUST WAD988493060
UST
ICR
ALLSITES
RCRA NonGen / NLR
MANIFEST**

CSCSL:
Name: SUN COR HOLDINGS COPII LLC 10
Address: 401 S MERIDIAN
City,State,Zip: PUYALLUP, WA 98371
Facility ID: 63969387
Region: Southwest
Lat/Long: 47.188322873384 / -122.2933813195
Clean Up Siteid: 6424
Site Status: Cleanup Started
Contaminant Name: Halogenated Solvents
Alternate Site Names: BP 11082,BP SERVICE STATION S MERIDIAN,CONOCOPHILLIPS
30144,CONOCOPHILLIPS COMPANY,SUN COR HOLDINGS-COPII LLC,TOSCO
1108230144
Site Rank: Not reported
Has Institutional Control:Not reported
Past VCP: True
Current VCP: Not reported
Ground Water: Confirmed Above Cleanup Levels
Surface Water: Not reported
Soil: Confirmed Above Cleanup Levels
Sediment: Not reported
Air: Not reported
Bedrock: Not reported
Responsible Unit: Southwest

Name: SUN COR HOLDINGS COPII LLC 10
Address: 401 S MERIDIAN
City,State,Zip: PUYALLUP, WA 98371
Facility ID: 63969387
Region: Southwest
Lat/Long: 47.188322873384 / -122.2933813195
Clean Up Siteid: 6424
Site Status: Cleanup Started
Contaminant Name: Metals - Other
Alternate Site Names: BP 11082,BP SERVICE STATION S MERIDIAN,CONOCOPHILLIPS
30144,CONOCOPHILLIPS COMPANY,SUN COR HOLDINGS-COPII LLC,TOSCO
1108230144
Site Rank: Not reported
Has Institutional Control:Not reported
Past VCP: True
Current VCP: Not reported
Ground Water: Confirmed Above Cleanup Levels

Map ID
Direction
Distance
Elevation

MAP FINDINGS

Site

Database(s)

EDR ID Number
EPA ID Number

CONOCOPHILLIPS 30144 (Continued)

1000659632

Surface Water: Not reported
Soil: Not reported
Sediment: Not reported
Air: Not reported
Bedrock: Not reported
Responsible Unit: Southwest

Name: SUN COR HOLDINGS COPII LLC 10
Address: 401 S MERIDIAN
City,State,Zip: PUYALLUP, WA 98371
Facility ID: 63969387
Region: Southwest
Lat/Long: 47.188322873384 / -122.2933813195
Clean Up Siteid: 6424
Site Status: Cleanup Started
Contaminant Name: Petroleum-Gasoline
Alternate Site Names: BP 11082,BP SERVICE STATION S MERIDIAN,CONOCOPHILLIPS
30144,CONOCOPHILLIPS COMPANY,SUN COR HOLDINGS-COPII LLC,TOSCO
1108230144

Site Rank: Not reported
Has Institutional Control:Not reported
Past VCP: True
Current VCP: Not reported
Ground Water: Not reported
Surface Water: Not reported
Soil: Confirmed Above Cleanup Levels
Sediment: Not reported
Air: Not reported
Bedrock: Not reported
Responsible Unit: Southwest

Name: SUN COR HOLDINGS COPII LLC 10
Address: 401 S MERIDIAN
City,State,Zip: PUYALLUP, WA 98371
Facility ID: 63969387
Region: Southwest
Lat/Long: 47.188322873384 / -122.2933813195
Clean Up Siteid: 6424
Site Status: Cleanup Started
Contaminant Name: Petroleum-Other
Alternate Site Names: BP 11082,BP SERVICE STATION S MERIDIAN,CONOCOPHILLIPS
30144,CONOCOPHILLIPS COMPANY,SUN COR HOLDINGS-COPII LLC,TOSCO
1108230144

Site Rank: Not reported
Has Institutional Control:Not reported
Past VCP: True
Current VCP: Not reported
Ground Water: Confirmed Above Cleanup Levels
Surface Water: Not reported
Soil: Confirmed Above Cleanup Levels
Sediment: Not reported
Air: Not reported
Bedrock: Not reported
Responsible Unit: Southwest

LUST:

Name: SUN COR HOLDINGS COPII LLC 10

Map ID
Direction
Distance
Elevation

MAP FINDINGS

Site

Database(s)

EDR ID Number
EPA ID Number

CONOCOPHILLIPS 30144 (Continued)

1000659632

Address: 401 S MERIDIAN
City,State,Zip: PUYALLUP, WA 98371
Facility ID: 63969387
Lust Status Type: LUST - Cleanup Started
Cleanup Site ID: 6424
Cleanup Unit Type: Upland
Process Type: Independent Action
Cleanup Unit Name: BP 11082,BP SERVICE STATION S MERIDIAN,CONOCOPHILLIPS
30144,CONOCOPHILLIPS COMPANY,SUN COR HOLDINGS-COPII LLC,TOSCO
1108230144
Response Section: Southwest
Release Date: 06/01/1990
Lust Date: 06/01/1990
Region: Southwest
Lust ID: 1536
UST ID: 10155
Contaminant Name: Petroleum-Other
Ground Water: Confirmed Above Cleanup Levels
Surface Water: Not reported
Soil: Confirmed Above Cleanup Levels
Sediment: Not reported
Air: Not reported
Bedrock: Not reported
Lat/Long: 47.1883228 / -122.29338

Name: SUN COR HOLDINGS COPII LLC 10
Address: 401 S MERIDIAN
City,State,Zip: PUYALLUP, WA 98371
Facility ID: 63969387
Lust Status Type: LUST - Cleanup Started
Cleanup Site ID: 6424
Cleanup Unit Type: Upland
Process Type: Independent Action
Cleanup Unit Name: BP 11082,BP SERVICE STATION S MERIDIAN,CONOCOPHILLIPS
30144,CONOCOPHILLIPS COMPANY,SUN COR HOLDINGS-COPII LLC,TOSCO
1108230144
Response Section: Southwest
Release Date: 06/01/1990
Lust Date: 06/01/1990
Region: Southwest
Lust ID: 1536
UST ID: 10155
Contaminant Name: Metals - Other
Ground Water: Confirmed Above Cleanup Levels
Surface Water: Not reported
Soil: Not reported
Sediment: Not reported
Air: Not reported
Bedrock: Not reported
Lat/Long: 47.1883228 / -122.29338

Name: SUN COR HOLDINGS COPII LLC 10
Address: 401 S MERIDIAN
City,State,Zip: PUYALLUP, WA 98371
Facility ID: 63969387
Lust Status Type: LUST - Cleanup Started
Cleanup Site ID: 6424

Map ID
Direction
Distance
Elevation

MAP FINDINGS

Site

Database(s)

EDR ID Number
EPA ID Number

CONOCOPHILLIPS 30144 (Continued)

1000659632

Cleanup Unit Type: Upland
Process Type: Independent Action
Cleanup Unit Name: BP 11082,BP SERVICE STATION S MERIDIAN,CONOCOPHILLIPS
30144,CONOCOPHILLIPS COMPANY,SUN COR HOLDINGS-COPII LLC,TOSCO
1108230144
Response Section: Southwest
Release Date: 06/01/1990
Lust Date: 06/01/1990
Region: Southwest
Lust ID: 1536
UST ID: 10155
Contaminant Name: Petroleum-Gasoline
Ground Water: Not reported
Surface Water: Not reported
Soil: Confirmed Above Cleanup Levels
Sediment: Not reported
Air: Not reported
Bedrock: Not reported
Lat/Long: 47.1883228 / -122.29338

Name: SUN COR HOLDINGS COPII LLC 10
Address: 401 S MERIDIAN
City,State,Zip: PUYALLUP, WA 98371
Facility ID: 63969387
Lust Status Type: LUST - Cleanup Started
Cleanup Site ID: 6424
Cleanup Unit Type: Upland
Process Type: Independent Action
Cleanup Unit Name: BP 11082,BP SERVICE STATION S MERIDIAN,CONOCOPHILLIPS
30144,CONOCOPHILLIPS COMPANY,SUN COR HOLDINGS-COPII LLC,TOSCO
1108230144

Response Section: Southwest
Release Date: 06/01/1990
Lust Date: 06/01/1990
Region: Southwest
Lust ID: 1536
UST ID: 10155
Contaminant Name: Halogenated Solvents
Ground Water: Confirmed Above Cleanup Levels
Surface Water: Not reported
Soil: Confirmed Above Cleanup Levels
Sediment: Not reported
Air: Not reported
Bedrock: Not reported
Lat/Long: 47.1883228 / -122.29338

UST:
Name: SUN COR HOLDINGS-COPII LLC
Address: 401 S MERIDIAN
City: PUYALLUP
Zip: 98371
Facility ID: 63969387
Site Id: 10155
Decimal Latitude: 47.1883228733848
Decimal Longitude: -122.293381319502

Tank Name: 1

Map ID
Direction
Distance
Elevation

MAP FINDINGS

Site

Database(s)

EDR ID Number
EPA ID Number

CONOCOPHILLIPS 30144 (Continued)

1000659632

Tag Number: Not reported
Tank Status: Removed
Tank Status Date: 08/06/1996
Tank Install Date: 12/31/1964
Tank Closure Date: Not reported
Capacity Range: Not reported
Tank Permit Expiration Date: Not reported
Tank Upgrade Date: Not reported
Tank Spill Prevention: Not reported
Tank Overfill Prevention: Not reported
Tank Material: Not reported
Tank Construction: Not reported
Tank Tightness Test: Not reported
Tank Corrosion Protection: Not reported
Tank Manifold: Not reported
Tank Release Detection: Not reported
Tank SFC Type: Not reported
Pipe Material: Fiberglass
Pipe Construction: Not reported
Pipe Primary Release Detection: Not reported
Pipe Second Release Detection: Not reported
Pipe Corrosion Protection: Not reported
Pipe Pumping System: Not reported
Responsible Unit: Southwest
Dispencer/Pump SFC Type: Not reported
Region: Southwest
Is Active: False
Actual Capacity: Not reported
Pipe Install Date: Not reported
Turbine Sump Construction: Not reported
Compart Number: 1
Stored Substance: Leaded Gasoline
Used Substance: Not reported
Compart Capacity: Not reported

Name: SUN COR HOLDINGS-COPII LLC
Address: 401 S MERIDIAN
City: PUYALLUP
Zip: 98371

Tank Name: 10
Tag Number: Not reported
Tank Status: Removed
Tank Status Date: 02/07/2010
Tank Install Date: 01/01/1990
Tank Closure Date: 05/27/2010
Capacity Range: 111 TO 1,100 Gallons
Tank Permit Expiration Date: Not reported
Tank Upgrade Date: 01/14/1998
Tank Spill Prevention: Spill Bucket/Spill Box
Tank Overfill Prevention: Ball Float Valve (vent line)
Tank Material: Fiberglass Reinforced Plastic
Tank Construction: Single Wall Tank
Tank Tightness Test: Not reported
Tank Corrosion Protection: Corrosion Resistant
Tank Manifold: Not reported
Tank Release Detection: Manual Inventory Control (daily)

Map ID
Direction
Distance
Elevation

MAP FINDINGS

Site

Database(s)

EDR ID Number
EPA ID Number

CONOCOPHILLIPS 30144 (Continued)

1000659632

Tank SFC Type: Not reported
Pipe Material: Fiberglass
Pipe Construction: Single Wall Pipe
Pipe Primary Release Detection: Automatic Line Leak Detector (ALLD)
Pipe Second Release Detection: Not reported
Pipe Corrosion Protection: Corrosion Resistant
Pipe Pumping System: Pressurized System
Responsible Unit: Southwest
Dispenser/Pump SFC Type: Not reported
Region: Southwest
Is Active: False
Actual Capacity: 450
Pipe Install Date: Not reported
Turbine Sump Construction: Not reported
Compartment Number: 1
Stored Substance: Used Oil/Waste Oil
Used Substance: Recycled (Used Oil)
Compartment Capacity: 250

Name: SUN COR HOLDINGS-COPII LLC
Address: 401 S MERIDIAN
City: PUYALLUP
Zip: 98371

Tank Name: 10
Tag Number: Not reported
Tank Status: Removed
Tank Status Date: 02/07/2010
Tank Install Date: 01/01/1990
Tank Closure Date: 05/27/2010
Capacity Range: 111 TO 1,100 Gallons
Tank Permit Expiration Date: Not reported
Tank Upgrade Date: 01/14/1998
Tank Spill Prevention: Spill Bucket/Spill Box
Tank Overfill Prevention: Ball Float Valve (vent line)
Tank Material: Fiberglass Reinforced Plastic
Tank Construction: Single Wall Tank
Tank Tightness Test: Not reported
Tank Corrosion Protection: Corrosion Resistant
Tank Manifold: Not reported
Tank Release Detection: Manual Inventory Control (daily)
Tank SFC Type: Not reported
Pipe Material: Fiberglass
Pipe Construction: Single Wall Pipe
Pipe Primary Release Detection: Automatic Line Leak Detector (ALLD)
Pipe Second Release Detection: Not reported
Pipe Corrosion Protection: Corrosion Resistant
Pipe Pumping System: Pressurized System
Responsible Unit: Southwest
Dispenser/Pump SFC Type: Not reported
Region: Southwest
Is Active: False
Actual Capacity: 450
Pipe Install Date: Not reported
Turbine Sump Construction: Not reported
Compartment Number: 2
Stored Substance: Kerosene

Map ID
Direction
Distance
Elevation

MAP FINDINGS

Site

Database(s)

EDR ID Number
EPA ID Number

CONOCOPHILLIPS 30144 (Continued)

1000659632

Used Substance: Other
Compart Capacity: 200

Name: SUN COR HOLDINGS-COPII LLC
Address: 401 S MERIDIAN
City: PUYALLUP
Zip: 98371

Tank Name: 11
Tag Number: Not reported
Tank Status: Exempt
Tank Status Date: 08/06/1996
Tank Install Date: 12/31/1964
Tank Closure Date: Not reported
Capacity Range: 111 TO 1,100 Gallons
Tank Permit Expiration Date: Not reported
Tank Upgrade Date: Not reported
Tank Spill Prevention: Not reported
Tank Overfill Prevention: Not reported
Tank Material: Fiberglass Reinforced Plastic
Tank Construction: Not reported
Tank Tightness Test: Not reported
Tank Corrosion Protection: Not reported
Tank Manifold: Not reported
Tank Release Detection: Not reported
Tank SFC Type: Not reported
Pipe Material: Fiberglass
Pipe Construction: Not reported
Pipe Primary Release Detection: Not reported
Pipe Second Release Detection: Not reported
Pipe Corrosion Protection: Not reported
Pipe Pumping System: Not reported
Responsible Unit: Southwest
Dispencer/Pump SFC Type: Not reported
Region: Southwest
Is Active: False
Actual Capacity: Not reported
Pipe Install Date: Not reported
Turbine Sump Construction: Not reported
Compart Number: 1
Stored Substance: Heating Fuel
Used Substance: Not reported
Compart Capacity: Not reported

Name: SUN COR HOLDINGS-COPII LLC
Address: 401 S MERIDIAN
City: PUYALLUP
Zip: 98371

Tank Name: 2
Tag Number: Not reported
Tank Status: Removed
Tank Status Date: 08/06/1996
Tank Install Date: 12/31/1964
Tank Closure Date: Not reported
Capacity Range: Not reported
Tank Permit Expiration Date: Not reported

Map ID
Direction
Distance
Elevation

MAP FINDINGS

Site

Database(s)

EDR ID Number
EPA ID Number

CONOCOPHILLIPS 30144 (Continued)

1000659632

Tank Upgrade Date: Not reported
Tank Spill Prevention: Not reported
Tank Overfill Prevention: Not reported
Tank Material: Not reported
Tank Construction: Not reported
Tank Tightness Test: Not reported
Tank Corrosion Protection: Not reported
Tank Manifold: Not reported
Tank Release Detection: Not reported
Tank SFC Type: Not reported
Pipe Material: Not reported
Pipe Construction: Not reported
Pipe Primary Release Detection: Not reported
Pipe Second Release Detection: Not reported
Pipe Corrosion Protection: Not reported
Pipe Pumping System: Not reported
Responsible Unit: Southwest
Dispencer/Pump SFC Type: Not reported
Region: Southwest
Is Active: False
Actual Capacity: Not reported
Pipe Install Date: Not reported
Turbine Sump Construction: Not reported
Compartment Number: 1
Stored Substance: Unleaded Gasoline
Used Substance: Not reported
Compartment Capacity: Not reported

Name: SUN COR HOLDINGS-COPII LLC
Address: 401 S MERIDIAN
City: PUYALLUP
Zip: 98371

Tank Name: 3
Tag Number: Not reported
Tank Status: Removed
Tank Status Date: 08/06/1996
Tank Install Date: 12/31/1964
Tank Closure Date: Not reported
Capacity Range: Not reported
Tank Permit Expiration Date: Not reported
Tank Upgrade Date: Not reported
Tank Spill Prevention: Not reported
Tank Overfill Prevention: Not reported
Tank Material: Not reported
Tank Construction: Not reported
Tank Tightness Test: Not reported
Tank Corrosion Protection: Not reported
Tank Manifold: Not reported
Tank Release Detection: Not reported
Tank SFC Type: Not reported
Pipe Material: Not reported
Pipe Construction: Not reported
Pipe Primary Release Detection: Not reported
Pipe Second Release Detection: Not reported
Pipe Corrosion Protection: Not reported
Pipe Pumping System: Not reported

Map ID
Direction
Distance
Elevation

MAP FINDINGS

Site

Database(s)

EDR ID Number
EPA ID Number

CONOCOPHILLIPS 30144 (Continued)

1000659632

Responsible Unit: Southwest
Dispenser/Pump SFC Type: Not reported
Region: Southwest
Is Active: False
Actual Capacity: Not reported
Pipe Install Date: Not reported
Turbine Sump Construction: Not reported
Compartment Number: 1
Stored Substance: Unleaded Gasoline
Used Substance: Not reported
Compartment Capacity: Not reported

Name: SUN COR HOLDINGS-COPII LLC
Address: 401 S MERIDIAN
City: PUYALLUP
Zip: 98371

Tank Name: 4
Tag Number: Not reported
Tank Status: Removed
Tank Status Date: 08/06/1996
Tank Install Date: 12/31/1964
Tank Closure Date: Not reported
Capacity Range: Not reported
Tank Permit Expiration Date: Not reported
Tank Upgrade Date: Not reported
Tank Spill Prevention: Not reported
Tank Overfill Prevention: Not reported
Tank Material: Not reported
Tank Construction: Not reported
Tank Tightness Test: Not reported
Tank Corrosion Protection: Not reported
Tank Manifold: Not reported
Tank Release Detection: Not reported
Tank SFC Type: Not reported
Pipe Material: Not reported
Pipe Construction: Not reported
Pipe Primary Release Detection: Not reported
Pipe Second Release Detection: Not reported
Pipe Corrosion Protection: Not reported
Pipe Pumping System: Not reported
Responsible Unit: Southwest
Dispenser/Pump SFC Type: Not reported
Region: Southwest
Is Active: False
Actual Capacity: Not reported
Pipe Install Date: Not reported
Turbine Sump Construction: Not reported
Compartment Number: 1
Stored Substance: Used Oil/Waste Oil
Used Substance: Not reported
Compartment Capacity: Not reported

Name: SUN COR HOLDINGS-COPII LLC
Address: 401 S MERIDIAN
City: PUYALLUP
Zip: 98371

Map ID
Direction
Distance
Elevation

MAP FINDINGS

Site

Database(s)

EDR ID Number
EPA ID Number

CONOCOPHILLIPS 30144 (Continued)

1000659632

Tank Name: 5
Tag Number: Not reported
Tank Status: Removed
Tank Status Date: 08/06/1996
Tank Install Date: 12/31/1964
Tank Closure Date: Not reported
Capacity Range: Not reported
Tank Permit Expiration Date: Not reported
Tank Upgrade Date: Not reported
Tank Spill Prevention: Not reported
Tank Overfill Prevention: Not reported
Tank Material: Not reported
Tank Construction: Not reported
Tank Tightness Test: Not reported
Tank Corrosion Protection: Not reported
Tank Manifold: Not reported
Tank Release Detection: Not reported
Tank SFC Type: Not reported
Pipe Material: Not reported
Pipe Construction: Not reported
Pipe Primary Release Detection: Not reported
Pipe Second Release Detection: Not reported
Pipe Corrosion Protection: Not reported
Pipe Pumping System: Not reported
Responsible Unit: Southwest
Dispenser/Pump SFC Type: Not reported
Region: Southwest
Is Active: False
Actual Capacity: Not reported
Pipe Install Date: Not reported
Turbine Sump Construction: Not reported
Compartment Number: 1
Stored Substance: Not reported
Used Substance: Not reported
Compartment Capacity: Not reported

Name: SUN COR HOLDINGS-COPII LLC
Address: 401 S MERIDIAN
City: PUYALLUP
Zip: 98371

Tank Name: 6
Tag Number: Not reported
Tank Status: Removed
Tank Status Date: 08/06/1996
Tank Install Date: 12/31/1964
Tank Closure Date: Not reported
Capacity Range: Not reported
Tank Permit Expiration Date: Not reported
Tank Upgrade Date: Not reported
Tank Spill Prevention: Not reported
Tank Overfill Prevention: Not reported
Tank Material: Not reported
Tank Construction: Not reported
Tank Tightness Test: Not reported
Tank Corrosion Protection: Not reported
Tank Manifold: Not reported

Map ID
Direction
Distance
Elevation

MAP FINDINGS

Site

Database(s)

EDR ID Number
EPA ID Number

CONOCOPHILLIPS 30144 (Continued)

1000659632

Tank Release Detection: Not reported
Tank SFC Type: Not reported
Pipe Material: Not reported
Pipe Construction: Not reported
Pipe Primary Release Detection: Not reported
Pipe Second Release Detection: Not reported
Pipe Corrosion Protection: Not reported
Pipe Pumping System: Not reported
Responsible Unit: Southwest
Dispencer/Pump SFC Type: Not reported
Region: Southwest
Is Active: False
Actual Capacity: Not reported
Pipe Install Date: Not reported
Turbine Sump Construction: Not reported
Compart Number: 1
Stored Substance: Not reported
Used Substance: Not reported
Compart Capacity: Not reported

Name: SUN COR HOLDINGS-COPII LLC
Address: 401 S MERIDIAN
City: PUYALLUP
Zip: 98371

Tank Name: 7
Tag Number: Not reported
Tank Status: Removed
Tank Status Date: 02/07/2010
Tank Install Date: 01/01/1990
Tank Closure Date: 05/27/2010
Capacity Range: 10,000 to 19,999 Gallons
Tank Permit Expiration Date: Not reported
Tank Upgrade Date: 01/14/1998
Tank Spill Prevention: Spill Bucket/Spill Box
Tank Overfill Prevention: Ball Float Valve (vent line)
Tank Material: Fiberglass Reinforced Plastic
Tank Construction: Single Wall Tank
Tank Tightness Test: Not reported
Tank Corrosion Protection: Corrosion Resistant
Tank Manifold: Not reported
Tank Release Detection: Manual Inventory Control (daily)
Tank SFC Type: Not reported
Pipe Material: Fiberglass
Pipe Construction: Single Wall Pipe
Pipe Primary Release Detection: Automatic Line Leak Detector (ALLD)
Pipe Second Release Detection: Not reported
Pipe Corrosion Protection: Corrosion Resistant
Pipe Pumping System: Pressurized System
Responsible Unit: Southwest
Dispencer/Pump SFC Type: Not reported
Region: Southwest
Is Active: False
Actual Capacity: Not reported
Pipe Install Date: Not reported
Turbine Sump Construction: Not reported
Compart Number: 1

Map ID
Direction
Distance
Elevation

MAP FINDINGS

Site

Database(s)

EDR ID Number
EPA ID Number

CONOCOPHILLIPS 30144 (Continued)

1000659632

Stored Substance: Leaded Gasoline
Used Substance: Motor Fuel for Vehicles
Compart Capacity: Not reported

Name: SUN COR HOLDINGS-COPII LLC
Address: 401 S MERIDIAN
City: PUYALLUP
Zip: 98371

Tank Name: 8
Tag Number: Not reported
Tank Status: Removed
Tank Status Date: 02/07/2010
Tank Install Date: 01/01/1990
Tank Closure Date: 05/27/2010
Capacity Range: 10,000 to 19,999 Gallons
Tank Permit Expiration Date: Not reported
Tank Upgrade Date: 01/14/1998
Tank Spill Prevention: Spill Bucket/Spill Box
Tank Overfill Prevention: Ball Float Valve (vent line)
Tank Material: Fiberglass Reinforced Plastic
Tank Construction: Single Wall Tank
Tank Tightness Test: Not reported
Tank Corrosion Protection: Corrosion Resistant
Tank Manifold: Not reported
Tank Release Detection: Manual Inventory Control (daily)
Tank SFC Type: Not reported
Pipe Material: Fiberglass
Pipe Construction: Single Wall Pipe
Pipe Primary Release Detection: Automatic Line Leak Detector (ALLD)
Pipe Second Release Detection: Not reported
Pipe Corrosion Protection: Corrosion Resistant
Pipe Pumping System: Pressurized System
Responsible Unit: Southwest
Dispencer/Pump SFC Type: Not reported
Region: Southwest
Is Active: False
Actual Capacity: Not reported
Pipe Install Date: Not reported
Turbine Sump Construction: Not reported
Compart Number: 1
Stored Substance: Unleaded Gasoline
Used Substance: Motor Fuel for Vehicles
Compart Capacity: Not reported

Name: SUN COR HOLDINGS-COPII LLC
Address: 401 S MERIDIAN
City: PUYALLUP
Zip: 98371

Tank Name: 9
Tag Number: Not reported
Tank Status: Removed
Tank Status Date: 02/07/2010
Tank Install Date: 01/01/1990
Tank Closure Date: 05/27/2010
Capacity Range: 10,000 to 19,999 Gallons

Map ID
Direction
Distance
Elevation

MAP FINDINGS

Site

Database(s)

EDR ID Number
EPA ID Number

CONOCOPHILLIPS 30144 (Continued)

1000659632

Tank Permit Expiration Date: Not reported
Tank Upgrade Date: 01/14/1998
Tank Spill Prevention: Spill Bucket/Spill Box
Tank Overfill Prevention: Ball Float Valve (vent line)
Tank Material: Fiberglass Reinforced Plastic
Tank Construction: Single Wall Tank
Tank Tightness Test: Not reported
Tank Corrosion Protection: Corrosion Resistant
Tank Manifold: Not reported
Tank Release Detection: Manual Inventory Control (daily)
Tank SFC Type: Not reported
Pipe Material: Fiberglass
Pipe Construction: Single Wall Pipe
Pipe Primary Release Detection: Automatic Line Leak Detector (ALLD)
Pipe Second Release Detection: Not reported
Pipe Corrosion Protection: Corrosion Resistant
Pipe Pumping System: Pressurized System
Responsible Unit: Southwest
Dispencer/Pump SFC Type: Not reported
Region: Southwest
Is Active: False
Actual Capacity: Not reported
Pipe Install Date: Not reported
Turbine Sump Construction: Not reported
Compart Number: 1
Stored Substance: Unleaded Gasoline
Used Substance: Motor Fuel for Vehicles
Compart Capacity: Not reported

ICR:

Date Ecology Received Report: 08/08/97
Contaminants Found at Site: Petroleum products
Media Contaminated: Groundwater, Soil
Waste Management: Tank
Region: South Western
Type of Report Ecology Received: Interim cleanup report
Site Register Issue: 95-08
County Code: 27
Contact: Not reported
Report Title: Not reported

Date Ecology Received Report: 01/20/98
Contaminants Found at Site: Petroleum products
Media Contaminated: Groundwater, Soil
Waste Management: Tank
Region: South Western
Type of Report Ecology Received: Interim cleanup report
Site Register Issue: 98-01
County Code: 27
Contact: Not reported
Report Title: Not reported

Date Ecology Received Report: 06/24/98
Contaminants Found at Site: Petroleum products
Media Contaminated: Groundwater, Soil
Waste Management: Tank
Region: South Western

Map ID
Direction
Distance
Elevation

MAP FINDINGS

Site

Database(s)

EDR ID Number
EPA ID Number

CONOCOPHILLIPS 30144 (Continued)

1000659632

Type of Report Ecology Received: Interim cleanup report
Site Register Issue: 98-05
County Code: 27
Contact: Not reported
Report Title: Not reported

Date Ecology Received Report: 02/23/99
Contaminants Found at Site: Petroleum products
Media Contaminated: Groundwater, Soil
Waste Management: Tank
Region: South Western
Type of Report Ecology Received: Interim cleanup report
Site Register Issue: 98-13
County Code: 27
Contact: Not reported
Report Title: Not reported

Date Ecology Received Report: 09/24/98
Contaminants Found at Site: Petroleum products
Media Contaminated: Groundwater, Soil
Waste Management: Tank
Region: South Western
Type of Report Ecology Received: Interim cleanup report
Site Register Issue: 98-13
County Code: 27
Contact: Not reported
Report Title: Not reported

Date Ecology Received Report: 07/05/99
Contaminants Found at Site: Petroleum products
Media Contaminated: Groundwater, Soil
Waste Management: Tank
Region: South Western
Type of Report Ecology Received: Interim cleanup report
Site Register Issue: 98-17
County Code: 27
Contact: Not reported
Report Title: Not reported

Date Ecology Received Report: 03/15/00
Contaminants Found at Site: Petroleum products
Media Contaminated: Groundwater, Soil
Waste Management: Tank
Region: South Western
Type of Report Ecology Received: Interim cleanup report
Site Register Issue: 98-24
County Code: 27
Contact: Not reported
Report Title: Not reported

Date Ecology Received Report: 06/15/00
Contaminants Found at Site: Petroleum products
Media Contaminated: Groundwater, Soil
Waste Management: Tank
Region: South Western
Type of Report Ecology Received: Interim cleanup report
Site Register Issue: 98-27

Map ID
Direction
Distance
Elevation

MAP FINDINGS

Site

Database(s)

EDR ID Number
EPA ID Number

CONOCOPHILLIPS 30144 (Continued)

1000659632

County Code:	27
Contact:	Not reported
Report Title:	Not reported
Date Ecology Received Report:	08/12/92
Contaminants Found at Site:	Petroleum products
Media Contaminated:	Groundwater, Soil
Waste Management:	Tank
Region:	South Western
Type of Report Ecology Received:	Interim cleanup report
Site Register Issue:	92-32
County Code:	27
Contact:	Not reported
Report Title:	Not reported
Date Ecology Received Report:	09/03/93
Contaminants Found at Site:	Petroleum products
Media Contaminated:	Groundwater, Soil
Waste Management:	Tank
Region:	South Western
Type of Report Ecology Received:	Interim cleanup report
Site Register Issue:	93-06
County Code:	27
Contact:	Not reported
Report Title:	Not reported
Date Ecology Received Report:	04/15/96
Contaminants Found at Site:	Petroleum products
Media Contaminated:	Groundwater, Soil
Waste Management:	Tank
Region:	South Western
Type of Report Ecology Received:	Interim cleanup report
Site Register Issue:	94-29
County Code:	27
Contact:	Not reported
Report Title:	Not reported
Date Ecology Received Report:	07/29/96
Contaminants Found at Site:	Petroleum products
Media Contaminated:	Groundwater, Soil
Waste Management:	Tank
Region:	South Western
Type of Report Ecology Received:	Interim cleanup report
Site Register Issue:	94-35
County Code:	27
Contact:	Not reported
Report Title:	Not reported
Date Ecology Received Report:	10/09/96
Contaminants Found at Site:	Petroleum products
Media Contaminated:	Groundwater, Soil
Waste Management:	Tank
Region:	South Western
Type of Report Ecology Received:	Interim cleanup report
Site Register Issue:	94-39
County Code:	27
Contact:	Not reported

Map ID
Direction
Distance
Elevation

MAP FINDINGS

Site

Database(s)

EDR ID Number
EPA ID Number

CONOCOPHILLIPS 30144 (Continued)

1000659632

Report Title:	Not reported
Date Ecology Received Report:	01/16/97
Contaminants Found at Site:	Petroleum products
Media Contaminated:	Groundwater, Soil
Waste Management:	Tank
Region:	South Western
Type of Report Ecology Received:	Interim cleanup report
Site Register Issue:	94-45
County Code:	27
Contact:	Not reported
Report Title:	Not reported
Date Ecology Received Report:	04/29/97
Contaminants Found at Site:	Petroleum products
Media Contaminated:	Groundwater, Soil
Waste Management:	Tank
Region:	South Western
Type of Report Ecology Received:	Interim cleanup report
Site Register Issue:	94-54
County Code:	27
Contact:	Not reported
Report Title:	Not reported
Date Ecology Received Report:	09/11/00
Contaminants Found at Site:	Petroleum products
Media Contaminated:	Groundwater, Soil
Waste Management:	Tank
Region:	South Western
Type of Report Ecology Received:	Interim cleanup report
Site Register Issue:	98-29
County Code:	27
Contact:	Not reported
Report Title:	Hoist Excavation Soil Sampling
Date Ecology Received Report:	11/06/00
Contaminants Found at Site:	Petroleum products
Media Contaminated:	Groundwater, Soil
Waste Management:	Tank
Region:	South Western
Type of Report Ecology Received:	Interim cleanup report
Site Register Issue:	98-30
County Code:	27
Contact:	Not reported
Report Title:	Ground Water Monitoring and Sampling Report
Date Ecology Received Report:	11/04/02
Contaminants Found at Site:	Petroleum products
Media Contaminated:	Groundwater, Soil
Waste Management:	Tank
Region:	South Western
Type of Report Ecology Received:	Interim cleanup report
Site Register Issue:	98-54
County Code:	27
Contact:	Not reported
Report Title:	First Semi-annual 2002

Map ID
Direction
Distance
Elevation

MAP FINDINGS

Site

Database(s)

EDR ID Number
EPA ID Number

CONOCOPHILLIPS 30144 (Continued)

1000659632

ALLSITES:

Name: SUN COR HOLDINGS COPII LLC 10
Facility Id: 63969387

Interaction: 56174
Interaction 1: I
Interaction 2: HWG
Ecology Program: HAZWASTE
Program Data: TURBOWASTE
Facility Alt.: Not reported
Program ID: WAD988493060
Date Interaction: 1991-09-11 00:00:00
Date Interaction 3: Hazardous Waste Generator
Latitude: 47.188316598999997
Longitude: -122.29335076300001

Interaction: 56177
Interaction 1: A
Interaction 2: SCS
Ecology Program: TOXICS
Program Data: ISIS
Facility Alt.: SUN COR HOLDINGS COPII LLC 10
Program ID: Not reported
Date Interaction: 2002-02-13 00:00:00
Date Interaction 3: State Cleanup Site
Latitude: 47.188316598999997
Longitude: -122.29335076300001

Interaction: 56178
Interaction 1: I
Interaction 2: HWG
Ecology Program: HAZWASTE
Program Data: TURBOWASTE
Facility Alt.: Not reported
Program ID: WAD988493060
Date Interaction: 2005-12-31 00:00:00
Date Interaction 3: Hazardous Waste Generator
Latitude: 47.188316598999997
Longitude: -122.29335076300001

Interaction: 56173
Interaction 1: A
Interaction 2: LUST
Ecology Program: TOXICS
Program Data: ISIS
Facility Alt.: Not reported
Program ID: 10155
Date Interaction: 1990-06-01 00:00:00
Date Interaction 3: LUST Facility
Latitude: 47.188316598999997
Longitude: -122.29335076300001

Interaction: 56175

Map ID
Direction
Distance
Elevation

MAP FINDINGS

Site

Database(s)

EDR ID Number
EPA ID Number

CONOCOPHILLIPS 30144 (Continued)

1000659632

Interaction 1: A
Interaction 2: UST
Ecology Program: TOXICS
Program Data: UST
Facility Alt.: Not reported
Program ID: 10155
Date Interaction: 2000-03-20 00:00:00
Date Interaction 3: Underground Storage Tank
Latitude: 47.188316598999997
Longitude: -122.29335076300001

Interaction: 56176
Interaction 1: I
Interaction 2: HWOOTHER
Ecology Program: HAZWASTE
Program Data: TURBOWASTE
Facility Alt.: Not reported
Program ID: WAD988493060
Date Interaction: 2004-12-31 00:00:00
Date Interaction 3: Haz Waste Management Acti
Latitude: 47.188316598999997
Longitude: -122.29335076300001

Interaction: 56172
Interaction 1: I
Interaction 2: TIER2
Ecology Program: HAZWASTE
Program Data: EPCRA
Facility Alt.: Not reported
Program ID: WAD988493060
Date Interaction: 1989-01-01 00:00:00
Date Interaction 3: Emergency/Haz Chem Rpt TI
Latitude: 47.188316598999997
Longitude: -122.29335076300001

Interaction: 114832
Interaction 1: A
Interaction 2: VOLCLNST
Ecology Program: TOXICS
Program Data: ISIS
Facility Alt.: SUN COR HOLDINGS COPII LLC 10
Program ID: SW1495
Date Interaction: 2015-09-25 00:00:00
Date Interaction 3: Voluntary Cleanup Sites
Latitude: 47.188316598999997
Longitude: -122.29335076300001

RCRA NonGen / NLR:

Date Form Received by Agency: 20060217
Handler Name: CONOCOPHILLIPS 30144
Handler Address: 401 S MERIDIAN
Handler City,State,Zip: PUYALLUP, WA 98371
EPA ID: WAD988493060

Map ID
 Direction
 Distance
 Elevation

MAP FINDINGS

Site

Database(s)

EDR ID Number
 EPA ID Number

CONOCOPHILLIPS 30144 (Continued)

1000659632

Contact Name:	MARINA TISHKOVA
Contact Address:	600 NORTH DAIRY ASHFORD,
Contact City,State,Zip:	HOUSTON, TX 77079
Contact Telephone:	281-293-4335
Contact Fax:	Not reported
Contact Email:	MARINA.A.TISHKOVA@CONOCOPHILLIPS.COM
Contact Title:	Not reported
EPA Region:	10
Land Type:	Private
Federal Waste Generator Description:	Not a generator, verified
Non-Notifier:	Not reported
Biennial Report Cycle:	Not reported
Accessibility:	Not reported
Active Site Indicator:	Not reported
State District Owner:	WA
State District:	SWRO
Mailing Address:	600 NORTH DAIRY ASHFORD
Mailing City,State,Zip:	HOUSTON, WA 77079
Owner Name:	CONOCOPHILLIPS COMPANY
Owner Type:	Private
Operator Name:	SIDDIQUI, MOHAMMAD
Operator Type:	Private
Short-Term Generator Activity:	No
Importer Activity:	No
Mixed Waste Generator:	No
Transporter Activity:	No
Transfer Facility Activity:	No
Recycler Activity with Storage:	No
Small Quantity On-Site Burner Exemption:	No
Smelting Melting and Refining Furnace Exemption:	No
Underground Injection Control:	No
Off-Site Waste Receipt:	No
Universal Waste Indicator:	No
Universal Waste Destination Facility:	No
Federal Universal Waste:	No
Active Site Fed-Reg Treatment Storage and Disposal Facility:	Not reported
Active Site Converter Treatment storage and Disposal Facility:	Not reported
Active Site State-Reg Treatment Storage and Disposal Facility:	Not reported
Active Site State-Reg Handler:	---
Federal Facility Indicator:	Not reported
Hazardous Secondary Material Indicator:	NN
Sub-Part K Indicator:	Not reported
Commercial TSD Indicator:	No
Treatment Storage and Disposal Type:	Not reported
2018 GPRA Permit Baseline:	Not on the Baseline
2018 GPRA Renewals Baseline:	Not on the Baseline
Permit Renewals Workload Universe:	Not reported
Permit Workload Universe:	Not reported
Permit Progress Universe:	Not reported
Post-Closure Workload Universe:	Not reported
Closure Workload Universe:	Not reported
202 GPRA Corrective Action Baseline:	No
Corrective Action Workload Universe:	No
Subject to Corrective Action Universe:	No
Non-TSDFs Where RCRA CA has Been Imposed Universe:	No
TSDFs Potentially Subject to CA Under 3004 (u)/(v) Universe:	No
TSDFs Only Subject to CA under Discretionary Auth Universe:	No

Map ID
Direction
Distance
Elevation

MAP FINDINGS

Site

Database(s)

EDR ID Number
EPA ID Number

CONOCOPHILLIPS 30144 (Continued)

1000659632

Corrective Action Priority Ranking:	No NCAPS ranking
Environmental Control Indicator:	No
Institutional Control Indicator:	No
Human Exposure Controls Indicator:	N/A
Groundwater Controls Indicator:	N/A
Operating TSDF Universe:	Not reported
Full Enforcement Universe:	Not reported
Significant Non-Complier Universe:	No
Unaddressed Significant Non-Complier Universe:	No
Addressed Significant Non-Complier Universe:	No
Significant Non-Complier With a Compliance Schedule Universe:	No
Financial Assurance Required:	Not reported
Handler Date of Last Change:	20180510
Recognized Trader-Importer:	No
Recognized Trader-Exporter:	No
Importer of Spent Lead Acid Batteries:	No
Exporter of Spent Lead Acid Batteries:	No
Recycler Activity Without Storage:	No
Manifest Broker:	No
Sub-Part P Indicator:	No

Biennial: List of Years

Year: 2005

[Click Here for Biennial Reporting System Data:](#)

Year: 2003

[Click Here for Biennial Reporting System Data:](#)

Handler - Owner Operator:

Owner/Operator Indicator:	Owner
Owner/Operator Name:	CONOCOPHILLIPS
Legal Status:	Private
Date Became Current:	Not reported
Date Ended Current:	Not reported
Owner/Operator Address:	PO BOX 52085
Owner/Operator City,State,Zip:	PHOENIX, AZ 85072-2085
Owner/Operator Telephone:	602-728-5000
Owner/Operator Telephone Ext:	Not reported
Owner/Operator Fax:	Not reported
Owner/Operator Email:	Not reported

Owner/Operator Indicator:	Operator
Owner/Operator Name:	SIDDIQUI, MOHAMMAD
Legal Status:	Private
Date Became Current:	Not reported
Date Ended Current:	Not reported
Owner/Operator Address:	401 S MERIDIAN
Owner/Operator City,State,Zip:	PUYALLUP, WA 98371
Owner/Operator Telephone:	253-848-9150
Owner/Operator Telephone Ext:	Not reported
Owner/Operator Fax:	Not reported
Owner/Operator Email:	Not reported

Owner/Operator Indicator:	Owner
Owner/Operator Name:	CONOCOPHILLIPS

Map ID
Direction
Distance
Elevation

MAP FINDINGS

Site

Database(s)

EDR ID Number
EPA ID Number

CONOCOPHILLIPS 30144 (Continued)

1000659632

Legal Status: Private
Date Became Current: Not reported
Date Ended Current: Not reported
Owner/Operator Address: PO BOX 52085
Owner/Operator City,State,Zip: PHOENIX, AZ 85072
Owner/Operator Telephone: 602-728-5000
Owner/Operator Telephone Ext: Not reported
Owner/Operator Fax: Not reported
Owner/Operator Email: Not reported

Owner/Operator Indicator: Operator
Owner/Operator Name: SIDDIQUI, MOHAMMAD
Legal Status: Private
Date Became Current: Not reported
Date Ended Current: Not reported
Owner/Operator Address: 401 S MERIDIAN
Owner/Operator City,State,Zip: PUYALLUP, WA 98371
Owner/Operator Telephone: 253-848-9150
Owner/Operator Telephone Ext: Not reported
Owner/Operator Fax: Not reported
Owner/Operator Email: Not reported

Owner/Operator Indicator: Operator
Owner/Operator Name: MOHAMMAD SIDDIQUI
Legal Status: Private
Date Became Current: 19970318
Date Ended Current: Not reported
Owner/Operator Address: 401 S MERIDIAN
Owner/Operator City,State,Zip: PUYALLUP, WA 98371
Owner/Operator Telephone: Not reported
Owner/Operator Telephone Ext: Not reported
Owner/Operator Fax: Not reported
Owner/Operator Email: Not reported

Owner/Operator Indicator: Owner
Owner/Operator Name: CONOCOPHILLIPS
Legal Status: Private
Date Became Current: Not reported
Date Ended Current: Not reported
Owner/Operator Address: PO BOX 52085
Owner/Operator City,State,Zip: PHOENIX, AZ 85072
Owner/Operator Telephone: 602-728-5000
Owner/Operator Telephone Ext: Not reported
Owner/Operator Fax: Not reported
Owner/Operator Email: Not reported

Owner/Operator Indicator: Owner
Owner/Operator Name: CONOCOPHILLIPS COMPANY
Legal Status: Private
Date Became Current: 20041231
Date Ended Current: Not reported
Owner/Operator Address: 600 NORTH DAIRY ASHFORD
Owner/Operator City,State,Zip: HOUSTON, TX 77079
Owner/Operator Telephone: 281-293-1000
Owner/Operator Telephone Ext: Not reported
Owner/Operator Fax: Not reported
Owner/Operator Email: Not reported

Map ID
Direction
Distance
Elevation

MAP FINDINGS

Site

Database(s)

EDR ID Number
EPA ID Number

CONOCOPHILLIPS 30144 (Continued)

1000659632

Owner/Operator Indicator:	Owner
Owner/Operator Name:	BP SERVICE STATION 11082
Legal Status:	Private
Date Became Current:	Not reported
Date Ended Current:	Not reported
Owner/Operator Address:	401 S MERIDIAN
Owner/Operator City,State,Zip:	PUYALLUP, WA 98371
Owner/Operator Telephone:	000-000-0000
Owner/Operator Telephone Ext:	Not reported
Owner/Operator Fax:	Not reported
Owner/Operator Email:	Not reported
Owner/Operator Indicator:	Owner
Owner/Operator Name:	BP SERVICE STATION 11082
Legal Status:	Private
Date Became Current:	Not reported
Date Ended Current:	Not reported
Owner/Operator Address:	401 S MERIDIAN
Owner/Operator City,State,Zip:	PUYALLUP, WA 98371
Owner/Operator Telephone:	000-000-0000
Owner/Operator Telephone Ext:	Not reported
Owner/Operator Fax:	Not reported
Owner/Operator Email:	Not reported
Owner/Operator Indicator:	Operator
Owner/Operator Name:	CONOCOPHILLIPS
Legal Status:	Private
Date Became Current:	Not reported
Date Ended Current:	Not reported
Owner/Operator Address:	PO BOX 52085
Owner/Operator City,State,Zip:	PHOENIX, AZ 85072-2085
Owner/Operator Telephone:	602-728-5000
Owner/Operator Telephone Ext:	Not reported
Owner/Operator Fax:	Not reported
Owner/Operator Email:	Not reported
Owner/Operator Indicator:	Owner
Owner/Operator Name:	CONOCOPHILLIPS COMPANY
Legal Status:	Private
Date Became Current:	Not reported
Date Ended Current:	Not reported
Owner/Operator Address:	600 NORTH DAIRY ASHFORD
Owner/Operator City,State,Zip:	HOUSTON, TX 77079
Owner/Operator Telephone:	281-293-1000
Owner/Operator Telephone Ext:	Not reported
Owner/Operator Fax:	Not reported
Owner/Operator Email:	Not reported
Owner/Operator Indicator:	Operator
Owner/Operator Name:	BP SERVICE STATION 11082
Legal Status:	Private
Date Became Current:	Not reported
Date Ended Current:	Not reported
Owner/Operator Address:	401 S MERIDIAN
Owner/Operator City,State,Zip:	PUYALLUP, WA 98371
Owner/Operator Telephone:	000-000-0000
Owner/Operator Telephone Ext:	Not reported

Map ID
Direction
Distance
Elevation

MAP FINDINGS

Site

Database(s)

EDR ID Number
EPA ID Number

CONOCOPHILLIPS 30144 (Continued)

1000659632

Owner/Operator Fax: Not reported
Owner/Operator Email: Not reported

Owner/Operator Indicator: Owner
Owner/Operator Name: CONOCOPHILLIPS
Legal Status: Private
Date Became Current: 19980302
Date Ended Current: Not reported
Owner/Operator Address: PO BOX 52085
Owner/Operator City,State,Zip: PHOENIX, AZ 85072
Owner/Operator Telephone: 602-728-5000
Owner/Operator Telephone Ext: Not reported
Owner/Operator Fax: Not reported
Owner/Operator Email: Not reported

Owner/Operator Indicator: Operator
Owner/Operator Name: STANDARD, GUY
Legal Status: Private
Date Became Current: Not reported
Date Ended Current: Not reported
Owner/Operator Address: PO BOX 52085
Owner/Operator City,State,Zip: PHOENIX, AZ 85072
Owner/Operator Telephone: 206-442-7378
Owner/Operator Telephone Ext: Not reported
Owner/Operator Fax: Not reported
Owner/Operator Email: Not reported

Owner/Operator Indicator: Owner
Owner/Operator Name: CONOCOPHILLIPS
Legal Status: Private
Date Became Current: 19980302
Date Ended Current: Not reported
Owner/Operator Address: PO BOX 52085
Owner/Operator City,State,Zip: PHOENIX, AZ 85072
Owner/Operator Telephone: 602-728-5000
Owner/Operator Telephone Ext: Not reported
Owner/Operator Fax: Not reported
Owner/Operator Email: Not reported

Owner/Operator Indicator: Owner
Owner/Operator Name: CONOCOPHILLIPS
Legal Status: Private
Date Became Current: Not reported
Date Ended Current: Not reported
Owner/Operator Address: PO BOX 52085
Owner/Operator City,State,Zip: PHOENIX, AZ 85072
Owner/Operator Telephone: 602-728-5000
Owner/Operator Telephone Ext: Not reported
Owner/Operator Fax: Not reported
Owner/Operator Email: Not reported

Owner/Operator Indicator: Owner
Owner/Operator Name: CONOCOPHILLIPS COMPANY
Legal Status: Private
Date Became Current: Not reported
Date Ended Current: Not reported
Owner/Operator Address: 600 NORTH DAIRY ASHFORD

Map ID
Direction
Distance
Elevation

MAP FINDINGS

Site

Database(s)

EDR ID Number
EPA ID Number

CONOCOPHILLIPS 30144 (Continued)

1000659632

Owner/Operator City,State,Zip:	HOUSTON, TX 77079
Owner/Operator Telephone:	281-293-1000
Owner/Operator Telephone Ext:	Not reported
Owner/Operator Fax:	Not reported
Owner/Operator Email:	Not reported
Owner/Operator Indicator:	Operator
Owner/Operator Name:	SIDDIQUI, MOHAMMAD
Legal Status:	Private
Date Became Current:	Not reported
Date Ended Current:	Not reported
Owner/Operator Address:	401 S MERIDIAN
Owner/Operator City,State,Zip:	PUYALLUP, WA 98371
Owner/Operator Telephone:	253-848-9150
Owner/Operator Telephone Ext:	Not reported
Owner/Operator Fax:	Not reported
Owner/Operator Email:	Not reported
Owner/Operator Indicator:	Owner
Owner/Operator Name:	CONOCOPHILLIPS COMPANY
Legal Status:	Private
Date Became Current:	20041231
Date Ended Current:	Not reported
Owner/Operator Address:	600 NORTH DAIRY ASHFORD
Owner/Operator City,State,Zip:	HOUSTON, TX 77079
Owner/Operator Telephone:	Not reported
Owner/Operator Telephone Ext:	Not reported
Owner/Operator Fax:	Not reported
Owner/Operator Email:	Not reported
Owner/Operator Indicator:	Owner
Owner/Operator Name:	BP SERVICE STATION 11082
Legal Status:	Private
Date Became Current:	Not reported
Date Ended Current:	Not reported
Owner/Operator Address:	401 S MERIDIAN
Owner/Operator City,State,Zip:	PUYALLUP, WA 98371
Owner/Operator Telephone:	000-000-0000
Owner/Operator Telephone Ext:	Not reported
Owner/Operator Fax:	Not reported
Owner/Operator Email:	Not reported
Owner/Operator Indicator:	Owner
Owner/Operator Name:	CONOCOPHILLIPS
Legal Status:	Private
Date Became Current:	Not reported
Date Ended Current:	Not reported
Owner/Operator Address:	PO BOX 52085
Owner/Operator City,State,Zip:	PHOENIX, AZ 85072
Owner/Operator Telephone:	602-728-5000
Owner/Operator Telephone Ext:	Not reported
Owner/Operator Fax:	Not reported
Owner/Operator Email:	Not reported
Owner/Operator Indicator:	Owner
Owner/Operator Name:	CONOCOPHILLIPS
Legal Status:	Private

Map ID
Direction
Distance
Elevation

MAP FINDINGS

Site

Database(s)

EDR ID Number
EPA ID Number

CONOCOPHILLIPS 30144 (Continued)

1000659632

Date Became Current:	19980302
Date Ended Current:	Not reported
Owner/Operator Address:	PO BOX 52085
Owner/Operator City,State,Zip:	PHOENIX, AZ 85072
Owner/Operator Telephone:	602-728-5000
Owner/Operator Telephone Ext:	Not reported
Owner/Operator Fax:	Not reported
Owner/Operator Email:	Not reported
Owner/Operator Indicator:	Owner
Owner/Operator Name:	CONOCOPHILLIPS COMPANY
Legal Status:	Private
Date Became Current:	Not reported
Date Ended Current:	Not reported
Owner/Operator Address:	600 NORTH DAIRY ASHFORD
Owner/Operator City,State,Zip:	HOUSTON, TX 77079
Owner/Operator Telephone:	281-293-1000
Owner/Operator Telephone Ext:	Not reported
Owner/Operator Fax:	Not reported
Owner/Operator Email:	Not reported
Owner/Operator Indicator:	Owner
Owner/Operator Name:	CONOCOPHILLIPS COMPANY
Legal Status:	Private
Date Became Current:	20041231
Date Ended Current:	Not reported
Owner/Operator Address:	600 NORTH DAIRY ASHFORD
Owner/Operator City,State,Zip:	HOUSTON, TX 77079
Owner/Operator Telephone:	281-293-1000
Owner/Operator Telephone Ext:	Not reported
Owner/Operator Fax:	Not reported
Owner/Operator Email:	Not reported
Owner/Operator Indicator:	Owner
Owner/Operator Name:	CONOCOPHILLIPS COMPANY
Legal Status:	Private
Date Became Current:	20041231
Date Ended Current:	Not reported
Owner/Operator Address:	600 NORTH DAIRY ASHFORD
Owner/Operator City,State,Zip:	HOUSTON, TX 77079
Owner/Operator Telephone:	Not reported
Owner/Operator Telephone Ext:	Not reported
Owner/Operator Fax:	Not reported
Owner/Operator Email:	Not reported
Owner/Operator Indicator:	Operator
Owner/Operator Name:	MOHAMMAD S
Legal Status:	Private
Date Became Current:	19970318
Date Ended Current:	Not reported
Owner/Operator Address:	401 S MERIDIAN
Owner/Operator City,State,Zip:	PUYALLUP, WA 98371
Owner/Operator Telephone:	253-848-9150
Owner/Operator Telephone Ext:	Not reported
Owner/Operator Fax:	Not reported
Owner/Operator Email:	Not reported

Map ID
Direction
Distance
Elevation

MAP FINDINGS

Site

Database(s)

EDR ID Number
EPA ID Number

CONOCOPHILLIPS 30144 (Continued)

1000659632

Owner/Operator Indicator: Owner
Owner/Operator Name: CONOCOPHILLIPS
Legal Status: Private
Date Became Current: Not reported
Date Ended Current: Not reported
Owner/Operator Address: PO BOX 52085
Owner/Operator City,State,Zip: PHOENIX, AZ 85072
Owner/Operator Telephone: 602-728-5000
Owner/Operator Telephone Ext: Not reported
Owner/Operator Fax: Not reported
Owner/Operator Email: Not reported

Owner/Operator Indicator: Owner
Owner/Operator Name: CONOCOPHILLIPS
Legal Status: Private
Date Became Current: Not reported
Date Ended Current: Not reported
Owner/Operator Address: PO BOX 52085
Owner/Operator City,State,Zip: PHOENIX, AZ 85072
Owner/Operator Telephone: 602-728-5000
Owner/Operator Telephone Ext: Not reported
Owner/Operator Fax: Not reported
Owner/Operator Email: Not reported

Owner/Operator Indicator: Operator
Owner/Operator Name: STANDARD, GUY
Legal Status: Private
Date Became Current: Not reported
Date Ended Current: Not reported
Owner/Operator Address: PO BOX 52085
Owner/Operator City,State,Zip: PHOENIX, AZ 85072
Owner/Operator Telephone: 206-442-7378
Owner/Operator Telephone Ext: Not reported
Owner/Operator Fax: Not reported
Owner/Operator Email: Not reported

Owner/Operator Indicator: Owner
Owner/Operator Name: CONOCOPHILLIPS
Legal Status: Private
Date Became Current: 19980302
Date Ended Current: Not reported
Owner/Operator Address: PO BOX 52085
Owner/Operator City,State,Zip: PHOENIX, AZ 85072
Owner/Operator Telephone: 602-728-5000
Owner/Operator Telephone Ext: Not reported
Owner/Operator Fax: Not reported
Owner/Operator Email: Not reported

Owner/Operator Indicator: Owner
Owner/Operator Name: CONOCOPHILLIPS COMPANY
Legal Status: Private
Date Became Current: 20041231
Date Ended Current: Not reported
Owner/Operator Address: 600 NORTH DAIRY ASHFORD
Owner/Operator City,State,Zip: HOUSTON, TX 77079
Owner/Operator Telephone: 281-293-1000
Owner/Operator Telephone Ext: Not reported

Map ID
Direction
Distance
Elevation

MAP FINDINGS

Site

Database(s)

EDR ID Number
EPA ID Number

CONOCOPHILLIPS 30144 (Continued)

1000659632

Owner/Operator Fax:	Not reported
Owner/Operator Email:	Not reported
Owner/Operator Indicator:	Operator
Owner/Operator Name:	SIDDIQUI, MOHAMMAD
Legal Status:	Private
Date Became Current:	Not reported
Date Ended Current:	Not reported
Owner/Operator Address:	401 S MERIDIAN
Owner/Operator City,State,Zip:	PUYALLUP, WA 98371
Owner/Operator Telephone:	253-848-9150
Owner/Operator Telephone Ext:	Not reported
Owner/Operator Fax:	Not reported
Owner/Operator Email:	Not reported
Owner/Operator Indicator:	Operator
Owner/Operator Name:	MOHAMMAD SIDDIQUI
Legal Status:	Private
Date Became Current:	19970318
Date Ended Current:	Not reported
Owner/Operator Address:	401 S MERIDIAN
Owner/Operator City,State,Zip:	PUYALLUP, WA 98371
Owner/Operator Telephone:	Not reported
Owner/Operator Telephone Ext:	Not reported
Owner/Operator Fax:	Not reported
Owner/Operator Email:	Not reported
Owner/Operator Indicator:	Owner
Owner/Operator Name:	CONOCOPHILLIPS
Legal Status:	Private
Date Became Current:	19980302
Date Ended Current:	Not reported
Owner/Operator Address:	PO BOX 52085
Owner/Operator City,State,Zip:	PHOENIX, AZ 85072
Owner/Operator Telephone:	602-728-5000
Owner/Operator Telephone Ext:	Not reported
Owner/Operator Fax:	Not reported
Owner/Operator Email:	Not reported
Owner/Operator Indicator:	Operator
Owner/Operator Name:	STANDARD, GUY
Legal Status:	Private
Date Became Current:	Not reported
Date Ended Current:	Not reported
Owner/Operator Address:	PO BOX 52085
Owner/Operator City,State,Zip:	PHOENIX, AZ 85072
Owner/Operator Telephone:	206-442-7378
Owner/Operator Telephone Ext:	Not reported
Owner/Operator Fax:	Not reported
Owner/Operator Email:	Not reported
Owner/Operator Indicator:	Operator
Owner/Operator Name:	STANDARD, GUY
Legal Status:	Private
Date Became Current:	Not reported
Date Ended Current:	Not reported
Owner/Operator Address:	PO BOX 52085

Map ID
Direction
Distance
Elevation

MAP FINDINGS

Site

Database(s)

EDR ID Number
EPA ID Number

CONOCOPHILLIPS 30144 (Continued)

1000659632

Owner/Operator City,State,Zip: PHOENIX, AZ 85072
Owner/Operator Telephone: 206-442-7378
Owner/Operator Telephone Ext: Not reported
Owner/Operator Fax: Not reported
Owner/Operator Email: Not reported

Owner/Operator Indicator: Owner
Owner/Operator Name: CONOCOPHILLIPS
Legal Status: Private
Date Became Current: 19980302
Date Ended Current: Not reported
Owner/Operator Address: PO BOX 52085
Owner/Operator City,State,Zip: PHOENIX, AZ 85072
Owner/Operator Telephone: 602-728-5000
Owner/Operator Telephone Ext: Not reported
Owner/Operator Fax: Not reported
Owner/Operator Email: Not reported

Owner/Operator Indicator: Owner
Owner/Operator Name: CONOCOPHILLIPS
Legal Status: Private
Date Became Current: Not reported
Date Ended Current: Not reported
Owner/Operator Address: PO BOX 52085
Owner/Operator City,State,Zip: PHOENIX, AZ 85072
Owner/Operator Telephone: 602-728-5000
Owner/Operator Telephone Ext: Not reported
Owner/Operator Fax: Not reported
Owner/Operator Email: Not reported

Owner/Operator Indicator: Operator
Owner/Operator Name: STANDARD, GUY
Legal Status: Private
Date Became Current: Not reported
Date Ended Current: Not reported
Owner/Operator Address: PO BOX 52085
Owner/Operator City,State,Zip: PHOENIX, AZ 85072
Owner/Operator Telephone: 206-442-7378
Owner/Operator Telephone Ext: Not reported
Owner/Operator Fax: Not reported
Owner/Operator Email: Not reported

Owner/Operator Indicator: Owner
Owner/Operator Name: CONOCOPHILLIPS COMPANY
Legal Status: Private
Date Became Current: Not reported
Date Ended Current: Not reported
Owner/Operator Address: 600 NORTH DAIRY ASHFORD
Owner/Operator City,State,Zip: HOUSTON, TX 77079
Owner/Operator Telephone: 281-293-1000
Owner/Operator Telephone Ext: Not reported
Owner/Operator Fax: Not reported
Owner/Operator Email: Not reported

Owner/Operator Indicator: Owner
Owner/Operator Name: CONOCOPHILLIPS C
Legal Status: Private

Map ID
Direction
Distance
Elevation

MAP FINDINGS

Site

Database(s)

EDR ID Number
EPA ID Number

CONOCOPHILLIPS 30144 (Continued)

1000659632

Date Became Current: 20041231
Date Ended Current: Not reported
Owner/Operator Address: 600 NORTH DAIRY ASHFORD
Owner/Operator City,State,Zip: HOUSTON, TX 77079
Owner/Operator Telephone: 281-293-1000
Owner/Operator Telephone Ext: Not reported
Owner/Operator Fax: Not reported
Owner/Operator Email: Not reported

Owner/Operator Indicator: Operator
Owner/Operator Name: TOSCO CORP SPOKANE TERMINAL
Legal Status: Private
Date Became Current: Not reported
Date Ended Current: Not reported
Owner/Operator Address: PO BOX 52085
Owner/Operator City,State,Zip: PHOENIX, AZ 85072
Owner/Operator Telephone: 206-442-7000
Owner/Operator Telephone Ext: Not reported
Owner/Operator Fax: Not reported
Owner/Operator Email: Not reported

Owner/Operator Indicator: Operator
Owner/Operator Name: STANDARD, GUY
Legal Status: Private
Date Became Current: Not reported
Date Ended Current: Not reported
Owner/Operator Address: PO BOX 52085
Owner/Operator City,State,Zip: PHOENIX, AZ 85072
Owner/Operator Telephone: 206-442-7378
Owner/Operator Telephone Ext: Not reported
Owner/Operator Fax: Not reported
Owner/Operator Email: Not reported

Owner/Operator Indicator: Owner
Owner/Operator Name: CONOCOPHILLIPS COMPANY
Legal Status: Private
Date Became Current: 20041231
Date Ended Current: Not reported
Owner/Operator Address: 600 NORTH DAIRY ASHFORD
Owner/Operator City,State,Zip: HOUSTON, TX 77079
Owner/Operator Telephone: 281-293-1000
Owner/Operator Telephone Ext: Not reported
Owner/Operator Fax: Not reported
Owner/Operator Email: Not reported

Historic Generators:

Receive Date: 20030226
Handler Name: BP SERVICE STATION 11082
Federal Waste Generator Description: Not a generator, verified
State District Owner: WA
Large Quantity Handler of Universal Waste: No
Recognized Trader Importer: No
Recognized Trader Exporter: No
Spent Lead Acid Battery Importer: No
Spent Lead Acid Battery Exporter: No
Current Record: No
Non Storage Recycler Activity: Not reported

Map ID
Direction
Distance
Elevation

MAP FINDINGS

Site

Database(s)

EDR ID Number
EPA ID Number

CONOCOPHILLIPS 30144 (Continued)

1000659632

Electronic Manifest Broker:	Not reported
Receive Date:	20060216
Handler Name:	CONOCOPHILLIPS 30144
Federal Waste Generator Description:	Not a generator, verified
State District Owner:	WA
Large Quantity Handler of Universal Waste:	No
Recognized Trader Importer:	No
Recognized Trader Exporter:	No
Spent Lead Acid Battery Importer:	No
Spent Lead Acid Battery Exporter:	No
Current Record:	No
Non Storage Recycler Activity:	Not reported
Electronic Manifest Broker:	Not reported
Receive Date:	20060217
Handler Name:	CONOCOPHILLIPS 30144
Federal Waste Generator Description:	Not a generator, verified
State District Owner:	WA
Large Quantity Handler of Universal Waste:	No
Recognized Trader Importer:	No
Recognized Trader Exporter:	No
Spent Lead Acid Battery Importer:	No
Spent Lead Acid Battery Exporter:	No
Current Record:	Yes
Non Storage Recycler Activity:	Not reported
Electronic Manifest Broker:	Not reported
Receive Date:	19960301
Handler Name:	BP SERVICE STATION 11082
Federal Waste Generator Description:	Conditionally Exempt Small Quantity Generator
State District Owner:	WA
Large Quantity Handler of Universal Waste:	No
Recognized Trader Importer:	No
Recognized Trader Exporter:	No
Spent Lead Acid Battery Importer:	No
Spent Lead Acid Battery Exporter:	No
Current Record:	No
Non Storage Recycler Activity:	Not reported
Electronic Manifest Broker:	Not reported
Receive Date:	19970224
Handler Name:	BP SERVICE STATION 11082
Federal Waste Generator Description:	Conditionally Exempt Small Quantity Generator
State District Owner:	WA
Large Quantity Handler of Universal Waste:	No
Recognized Trader Importer:	No
Recognized Trader Exporter:	No
Spent Lead Acid Battery Importer:	No
Spent Lead Acid Battery Exporter:	No
Current Record:	No
Non Storage Recycler Activity:	Not reported
Electronic Manifest Broker:	Not reported
Receive Date:	19980302
Handler Name:	BP SERVICE STATION 11082
Federal Waste Generator Description:	Not a generator, verified

Map ID
Direction
Distance
Elevation

MAP FINDINGS

Site

Database(s)

EDR ID Number
EPA ID Number

CONOCOPHILLIPS 30144 (Continued)

1000659632

State District Owner:	WA
Large Quantity Handler of Universal Waste:	No
Recognized Trader Importer:	No
Recognized Trader Exporter:	No
Spent Lead Acid Battery Importer:	No
Spent Lead Acid Battery Exporter:	No
Current Record:	No
Non Storage Recycler Activity:	Not reported
Electronic Manifest Broker:	Not reported
Receive Date:	19990301
Handler Name:	BP SERVICE STATION 11082
Federal Waste Generator Description:	Not a generator, verified
State District Owner:	WA
Large Quantity Handler of Universal Waste:	No
Recognized Trader Importer:	No
Recognized Trader Exporter:	No
Spent Lead Acid Battery Importer:	No
Spent Lead Acid Battery Exporter:	No
Current Record:	No
Non Storage Recycler Activity:	Not reported
Electronic Manifest Broker:	Not reported
Receive Date:	20000228
Handler Name:	BP SERVICE STATION 11082
Federal Waste Generator Description:	Not a generator, verified
State District Owner:	WA
Large Quantity Handler of Universal Waste:	No
Recognized Trader Importer:	No
Recognized Trader Exporter:	No
Spent Lead Acid Battery Importer:	No
Spent Lead Acid Battery Exporter:	No
Current Record:	No
Non Storage Recycler Activity:	Not reported
Electronic Manifest Broker:	Not reported
Receive Date:	20010404
Handler Name:	BP SERVICE STATION 11082
Federal Waste Generator Description:	Not a generator, verified
State District Owner:	WA
Large Quantity Handler of Universal Waste:	No
Recognized Trader Importer:	No
Recognized Trader Exporter:	No
Spent Lead Acid Battery Importer:	No
Spent Lead Acid Battery Exporter:	No
Current Record:	No
Non Storage Recycler Activity:	Not reported
Electronic Manifest Broker:	Not reported
Receive Date:	20020307
Handler Name:	BP SERVICE STATION 11082
Federal Waste Generator Description:	Not a generator, verified
State District Owner:	WA
Large Quantity Handler of Universal Waste:	No
Recognized Trader Importer:	No
Recognized Trader Exporter:	No
Spent Lead Acid Battery Importer:	No

Map ID
Direction
Distance
Elevation

MAP FINDINGS

Site

Database(s)

EDR ID Number
EPA ID Number

CONOCOPHILLIPS 30144 (Continued)

1000659632

Spent Lead Acid Battery Exporter: No
Current Record: No
Non Storage Recycler Activity: Not reported
Electronic Manifest Broker: Not reported

Receive Date: 20030226
Handler Name: BP SERVICE STATION 11082
Federal Waste Generator Description: Not a generator, verified
State District Owner: WA
Large Quantity Handler of Universal Waste: No
Recognized Trader Importer: No
Recognized Trader Exporter: No
Spent Lead Acid Battery Importer: No
Spent Lead Acid Battery Exporter: No
Current Record: No
Non Storage Recycler Activity: Not reported
Electronic Manifest Broker: Not reported

Receive Date: 20040301
Handler Name: CONOCOPHILLIPS 30144
Federal Waste Generator Description: Conditionally Exempt Small Quantity Generator
State District Owner: WA
Large Quantity Handler of Universal Waste: No
Recognized Trader Importer: No
Recognized Trader Exporter: No
Spent Lead Acid Battery Importer: No
Spent Lead Acid Battery Exporter: No
Current Record: No
Non Storage Recycler Activity: Not reported
Electronic Manifest Broker: Not reported

Receive Date: 20050225
Handler Name: CONOCOPHILLIPS 30144
Federal Waste Generator Description: Not a generator, verified
State District Owner: WA
Large Quantity Handler of Universal Waste: No
Recognized Trader Importer: No
Recognized Trader Exporter: No
Spent Lead Acid Battery Importer: No
Spent Lead Acid Battery Exporter: No
Current Record: No
Non Storage Recycler Activity: Not reported
Electronic Manifest Broker: Not reported

Receive Date: 20060216
Handler Name: CONOCOPHILLIPS 30144
Federal Waste Generator Description: Conditionally Exempt Small Quantity Generator
State District Owner: WA
Large Quantity Handler of Universal Waste: No
Recognized Trader Importer: No
Recognized Trader Exporter: No
Spent Lead Acid Battery Importer: No
Spent Lead Acid Battery Exporter: No
Current Record: No
Non Storage Recycler Activity: Not reported
Electronic Manifest Broker: Not reported

Map ID
Direction
Distance
Elevation

MAP FINDINGS

Site

Database(s)

EDR ID Number
EPA ID Number

CONOCOPHILLIPS 30144 (Continued)

1000659632

Receive Date: 20041231
Handler Name: CONOCOPHILLIPS 30144
Federal Waste Generator Description: Not a generator, verified
State District Owner: WA
Large Quantity Handler of Universal Waste: No
Recognized Trader Importer: No
Recognized Trader Exporter: No
Spent Lead Acid Battery Importer: No
Spent Lead Acid Battery Exporter: No
Current Record: No
Non Storage Recycler Activity: Not reported
Electronic Manifest Broker: Not reported

Receive Date: 20051231
Handler Name: CONOCOPHILLIPS 30144
Federal Waste Generator Description: Not a generator, verified
State District Owner: WA
Large Quantity Handler of Universal Waste: No
Recognized Trader Importer: No
Recognized Trader Exporter: No
Spent Lead Acid Battery Importer: No
Spent Lead Acid Battery Exporter: No
Current Record: No
Non Storage Recycler Activity: Not reported
Electronic Manifest Broker: Not reported

List of NAICS Codes and Descriptions:

NAICS Code: 44711
NAICS Description: GASOLINE STATIONS WITH CONVENIENCE STORES

Facility Has Received Notices of Violations:

Violations: No Violations Found

Evaluation Action Summary:

Evaluations: No Evaluations Found

WA MANIFEST:

Name: CONOCOPHILLIPS 30144
Address: 401 S MERIDIAN
City,State,Zip: PUYALLUP, WA 98371-5911
Facility Address 2: Not reported
Facility ID: 63969387
EPA ID: WAD988493060
NAICS: 44711
State Waste Code Desc: Not reported
Federal Waste Code Desc: Not reported
Form Comm: 3-1-06 Amended report per Marina to withdraw ID #. TW
Data Year: Not reported
Permit by Rule: No
Mailing Address 2: Not reported
Treatment by Generator: No
Mixed Radioactive Waste: No
Importer of Hazardous Waste: No
Immediate Recycler: No

Map ID
Direction
Distance
Elevation

MAP FINDINGS

Site

Database(s)

EDR ID Number
EPA ID Number

CONOCOPHILLIPS 30144 (Continued)

1000659632

Treatment/Storage/Disposal/Recycling Facility:	No
Generator of Dangerous Fuel Waste:	No
Generator Marketing to Burner:	No
Other Marketers (i.e., blender, distributor, etc.):	No
Utility Boiler Burner:	No
Industry Boiler Burner:	No
Industrial Furnace:	No
Smelter Defferal:	No
Universal Waste:	Not reported
Off-Specification:	Not reported
LN Address 2:	Not reported
Tax Reg #:	600115909
Business Type:	Not reported
Mail Name:	ConocoPhillips Company
Mailing Address:	600 North Dairy Ashford
Mailing City,State,Zip:	Houston, TX 77079
Legal Organization Name:	ConocoPhillips Company
Legal Organization Type:	Private
Legal Contact:	Not reported
Legal Address:	600 North Dairy Ashford
Legal Address 2:	Not reported
Legal City,State,Zip:	Houston, TX 77079
Legal Phone Number:	281-293-1000
Legal Effective Date:	12/31/2003
Land Organization Name:	ConocoPhillips Company
Land Organization Type:	Private
Land Contact:	Not reported
Land Address:	600 North Dairy Ashford
Land City,State,Zip:	Houston, TX 77079
Land Phone Number:	281-293-1000
Operator Organization Name:	Not reported
Operator Organization Type:	Private
Operator:	Mohammad Siddiqui
Operator Address:	401 S Meridian
Operator Address 2:	Not reported
Operator City,State,Zip:	Puyallup, WA 98371
Operator Phone Number:	253-848-9150
Operator Effective Date:	03/18/1997
Site Contact:	Tiana Andriamanarivo
Site Contact Address:	1380 San Pablo Ave
Contact City,State,Zip:	Rodeo, CA 94572
Site Contact Phone Number:	510-245-5176
Site Contact Email:	Tiana.Andriamanarivo@conocophillips.com
Gen Status Code:	SQG
Monthly Generation:	Yes
Batch Generation:	No
One Time Generation:	No
Transport Own Waste:	No
Tranports Other Waste:	No
Recycler Onsite:	No
Transfer Facility:	No
Other Exemption:	Not reported
UW Battery Gen:	No
Used Oil Transporter:	No
Used Oil Transfer Facility:	No
Used Oil Processor:	No
Used Oil Refiner:	No

Map ID
Direction
Distance
Elevation

MAP FINDINGS

Site

Database(s)

EDR ID Number
EPA ID Number

CONOCOPHILLIPS 30144 (Continued)

1000659632

Used Oil Fuel Marketer Directs Shipments: No
Used Oil Fuel Marketer Meets Specs: No
Site Contact Address 2: Not reported
SIC Code: Not reported
CRK Number: Not reported
Active: Not reported
CAS Number: Not reported
Chemical Name: Not reported
EHS: Not reported
EHS CAS Number: Not reported
EHS Name: Not reported

**65
SW
1/4-1/2
0.253 mi.
1335 ft.**

**FORMER MANWEILER APARTMENTS
501 7TH ST SW
PUYALLUP, WA 98371**

**CSCSL S119175583
ALLSITES N/A
ASBESTOS**

**Relative:
Lower**

CSCSL:
Name: FORMER MANWEILER APARTMENTS
Address: 501 7TH ST SW
City,State,Zip: PUYALLUP, WA 98371
Facility ID: 87817
Region: Southwest
Lat/Long: 47.19698 / -122.2998
Clean Up Siteid: 14649
Site Status: Cleanup Started
Contaminant Name: Non-Halogenated Solvents
Alternate Site Names: Manweiler Apartments
Site Rank: Not reported
Has Institutional Control: Not reported
Past VCP: Not reported
Current VCP: Not reported
Ground Water: Suspected
Surface Water: Not reported
Soil: Confirmed Above Cleanup Levels
Sediment: Not reported
Air: Not reported
Bedrock: Not reported
Responsible Unit: Southwest

**Actual:
40 ft.**

Name: FORMER MANWEILER APARTMENTS
Address: 501 7TH ST SW
City,State,Zip: PUYALLUP, WA 98371
Facility ID: 87817
Region: Southwest
Lat/Long: 47.19698 / -122.2998
Clean Up Siteid: 14649
Site Status: Cleanup Started
Contaminant Name: Petroleum-Diesel
Alternate Site Names: Manweiler Apartments
Site Rank: Not reported
Has Institutional Control: Not reported
Past VCP: Not reported
Current VCP: Not reported
Ground Water: Suspected
Surface Water: Not reported
Soil: Confirmed Above Cleanup Levels

Map ID
Direction
Distance
Elevation

MAP FINDINGS

Site

Database(s)

EDR ID Number
EPA ID Number

FORMER MANWEILER APARTMENTS (Continued)

S119175583

Sediment: Not reported
Air: Not reported
Bedrock: Not reported
Responsible Unit: Southwest

ALLSITES:

Name: MANWEILER APARTMENTS
Facility Id: 87817

Interaction: 127520
Interaction 1: A
Interaction 2: SCS
Ecology Program: TOXICS
Program Data: ISIS
Facility Alt.: Manweiler Apartments
Program ID: Not reported
Date Interaction: 2015-07-15 00:00:00
Date Interaction 3: State Cleanup Site
Latitude: 47.196973098999997
Longitude: -122.299795594

ASBESTOS:

Name: Not reported
Address: 501 7TH STREET SW THROUGHOUT
City,State,Zip: PUYALLUP, WA 98371
Facility Type: Apartment Unit
Parent ID: 82879
Form ID: 85274##1210Therm008079
Notice Date: 05/16/2014
Start Date: 04/10/2014
Completion Date: 05/02/2014
Initial: Not reported
Amended: 1
On Hold: Not reported
Off Hold: 1
Emergency: Not reported
Site Hours Start: 8:00 a.m.
Site Hours End: 4:00 p.m.
Sunday: Not reported
Monday: 1
Tuesday: 1
Wednesday: 1
Thursday: 1
Friday: 1
Saturday: Not reported
Contractor ID: Not reported
Phone: 253-984-1818
Job Site CAS: Adam Kostelecky
Project Form Email: debif@ttnw-inc.com
Property Owner Name: Puyallup School District
Property Owner Agent: Brian Devereaux
Property Owner Company: Thermatech Northwest Inc (ABCN00001210)
Property Owner Address: 323 12th St NW
Property Owner City: Puyallup
Property Owner State: WA

Map ID
Direction
Distance
Elevation

MAP FINDINGS

Site

Database(s)

EDR ID Number
EPA ID Number

FORMER MANWEILER APARTMENTS (Continued)

S119175583

Property Owner Zip4:	98371
Property Owner Phone:	253-841-8641
Job Site Room:	Throughout
Facility Age:	1948
Facility Size:	2490 SF structure total
Facility Remodel:	Not reported
Facility Demo:	1
Facility Repair:	Not reported
Facility Maint:	Not reported
Removed:	1
Encapsulated:	Not reported
Quantity Sq Ft:	854
Fireproofing:	Not reported
Popcorn Ceiling:	Not reported
CAB:	Not reported
Sheet Vinyl:	1
Asbestos Paper:	Not reported
Boiler Insulation:	Not reported
Duct Paper:	Not reported
VAT:	1
Roofing:	Not reported
Sq Ft Other:	1
Sq Ft Other Text:	electrical panels
Quantity Lin Ft:	4
Mag Pipe Insulation:	Not reported
Air Cell Pipe Insulation:	Not reported
Ducting Insulation:	Not reported
Cement Asbestos Pipe:	Not reported
Mudded Pipe Insulation:	Not reported
Duct Tape:	Not reported
Lin Ft Other1:	Not reported
Lin Ft Other1 Text:	Not reported
Lin Ft Other2:	1
Lin Ft Other2 Text:	wiring
Indoors:	1
Outdoors:	Not reported
Neg Pres Enclosure:	Not reported
Glove Bag:	Not reported
Mini Enclosure:	Not reported
Critical Barriers:	1
Wrap And Cut:	Not reported
Wet Methods:	1
HEPA Vacuum:	1
MANUALMETHODS :	1
Other CM1:	Not reported
Other CM1 Text:	Not reported
Other CM2:	Not reported
Other CM2 Text:	Not reported
Half Mask APR:	1
Full Face APR:	Not reported
PAPR:	Not reported
Type C Continuous:	Not reported
Type C Pressure:	Not reported
Other Resp Pro:	Not reported
Other Resp Pro Text:	Not reported
Comments:	Off hold, this unit was completed
Date Time Submitted:	2014-05-16 14:58:15

Map ID
Direction
Distance
Elevation

MAP FINDINGS

Site

Database(s)

EDR ID Number
EPA ID Number

FORMER MANWEILER APARTMENTS (Continued)

S119175583

Submitter IP Address: 75.151.101.37
Region: 3
UBI: 601725020
Notice type: Initial
Project Type: Other linear footage, Other Square Footage, Sheet Vinyl, Vinyl
Asbestos Tile
Supervisor: Adam Kostelecky ()
Supervisor Phone: Not reported
Certificate Status: ACTIVE

Name: Not reported
Address: 501 7TH STREET SW THROUGHOUT
City,State,Zip: PUYALLUP, WA 98371
Facility Type: Apartment Unit
Parent ID: 82879
Form ID: 83251##1210Therm847218
Notice Date: 03/31/2014
Start Date: 03/31/2014
Completion Date: 04/11/2014
Initial: Not reported
Amended: 1
On Hold: 1
Off Hold: Not reported
Emergency: Not reported
Site Hours Start: 8:00 a.m.
Site Hours End: 4:00 p.m.
Sunday: Not reported
Monday: 1
Tuesday: 1
Wednesday: 1
Thursday: 1
Friday: 1
Saturday: Not reported
Contractor ID: Not reported
Phone: 253-984-1818
Job Site CAS: Adam Kostelecky
Project Form Email: debif@ttnw-inc.com
Property Owner Name: Puyallup School District
Property Owner Agent: Brian Devereaux
Property Owner Company: Thermatech Northwest Inc (ABCN00001210)
Property Owner Address: 323 12th St NW
Property Owner City: Puyallup
Property Owner State: WA
Property Owner Zip4: 98371
Property Owner Phone: 253-841-8641
Job Site Room: Throughout
Facility Age: 1948
Facility Size: 2490 SF structure total
Facility Remodel: Not reported
Facility Demo: 1
Facility Repair: Not reported
Facility Maint: Not reported
Removed: 1
Encapsulated: Not reported
Quantity Sq Ft: 854
Fireproofing: Not reported
Popcorn Ceiling: Not reported

Map ID
 Direction
 Distance
 Elevation

MAP FINDINGS

Site

Database(s)

EDR ID Number
 EPA ID Number

FORMER MANWEILER APARTMENTS (Continued)

S119175583

CAB:	Not reported
Sheet Vinyl:	1
Asbestos Paper:	Not reported
Boiler Insulation:	Not reported
Duct Paper:	Not reported
VAT:	1
Roofing:	Not reported
Sq Ft Other:	1
Sq Ft Other Text:	electrical panels
Quantity Lin Ft:	4
Mag Pipe Insulation:	Not reported
Air Cell Pipe Insulation:	Not reported
Ducting Insulation:	Not reported
Cement Asbestos Pipe:	Not reported
Mudded Pipe Insulation:	Not reported
Duct Tape:	Not reported
Lin Ft Other1:	Not reported
Lin Ft Other1 Text:	Not reported
Lin Ft Other2:	1
Lin Ft Other2 Text:	wiring
Indoors:	1
Outdoors:	Not reported
Neg Pres Enclosure:	Not reported
Glove Bag:	Not reported
Mini Enclosure:	Not reported
Critical Barriers:	1
Wrap And Cut:	Not reported
Wet Methods:	1
HEPA Vacuum:	1
MANUALMETHODS :	1
Other CM1:	Not reported
Other CM1 Text:	Not reported
Other CM2:	Not reported
Other CM2 Text:	Not reported
Half Mask APR:	1
Full Face APR:	Not reported
PAPR:	Not reported
Type C Continuous:	Not reported
Type C Pressure:	Not reported
Other Resp Pro:	Not reported
Other Resp Pro Text:	Not reported
Comments:	On hold Monday 3-31-14- project has been delayed.
Date Time Submitted:	2014-03-31 07:56:13
Submitter IP Address:	75.151.101.37
Region:	3
UBI:	601725020
Notice type:	Initial
Project Type:	Other linear footage, Other Square Footage, Sheet Vinyl, Vinyl Asbestos Tile
Supervisor:	Adam Kostelecky ()
Supervisor Phone:	Not reported
Certificate Status:	ACTIVE
Name:	Not reported
Address:	501 7TH STREET SW THROUGHOUT
City,State,Zip:	PUYALLUP, WA 98371
Facility Type:	Apartment Unit

Map ID
Direction
Distance
Elevation

MAP FINDINGS

Site

Database(s)

EDR ID Number
EPA ID Number

FORMER MANWEILER APARTMENTS (Continued)

S119175583

Parent ID:	82879
Form ID:	83498##1210Therm744558
Notice Date:	04/07/2014
Start Date:	04/10/2014
Completion Date:	04/18/2014
Initial:	Not reported
Amended:	1
On Hold:	Not reported
Off Hold:	Not reported
Emergency:	Not reported
Site Hours Start:	8:00 a.m.
Site Hours End:	4:00 p.m.
Sunday:	Not reported
Monday:	1
Tuesday:	1
Wednesday:	1
Thursday:	1
Friday:	1
Saturday:	Not reported
Contractor ID:	Not reported
Phone:	253-984-1818
Job Site CAS:	Adam Kostelecky
Project Form Email:	debif@ttnw-inc.com
Property Owner Name:	Puyallup School District
Property Owner Agent:	Brian Devereaux
Property Owner Company:	Thermatech Northwest Inc (ABCN00001210)
Property Owner Address:	323 12th St NW
Property Owner City:	Puyallup
Property Owner State:	WA
Property Owner Zip4:	98371
Property Owner Phone:	253-841-8641
Job Site Room:	Throughout
Facility Age:	1948
Facility Size:	2490 SF structure total
Facility Remodel:	Not reported
Facility Demo:	1
Facility Repair:	Not reported
Facility Maint:	Not reported
Removed:	1
Encapsulated:	Not reported
Quantity Sq Ft:	854
Fireproofing:	Not reported
Popcorn Ceiling:	Not reported
CAB:	Not reported
Sheet Vinyl:	1
Asbestos Paper:	Not reported
Boiler Insulation:	Not reported
Duct Paper:	Not reported
VAT:	1
Roofing:	Not reported
Sq Ft Other:	1
Sq Ft Other Text:	electrical panels
Quantity Lin Ft:	4
Mag Pipe Insulation:	Not reported
Air Cell Pipe Insulation:	Not reported
Ducting Insulation:	Not reported
Cement Asbestos Pipe:	Not reported

Map ID
Direction
Distance
Elevation

MAP FINDINGS

Site

Database(s)

EDR ID Number
EPA ID Number

FORMER MANWEILER APARTMENTS (Continued)

S119175583

Mudded Pipe Insulation:	Not reported
Duct Tape:	Not reported
Lin Ft Other1:	Not reported
Lin Ft Other1 Text:	Not reported
Lin Ft Other2:	1
Lin Ft Other2 Text:	wiring
Indoors:	1
Outdoors:	Not reported
Neg Pres Enclosure:	Not reported
Glove Bag:	Not reported
Mini Enclosure:	Not reported
Critical Barriers:	1
Wrap And Cut:	Not reported
Wet Methods:	1
HEPA Vacuum:	1
MANUALMETHODS :	1
Other CM1:	Not reported
Other CM1 Text:	Not reported
Other CM2:	Not reported
Other CM2 Text:	Not reported
Half Mask APR:	1
Full Face APR:	Not reported
PAPR:	Not reported
Type C Continuous:	Not reported
Type C Pressure:	Not reported
Other Resp Pro:	Not reported
Other Resp Pro Text:	Not reported
Comments:	Amend start date to Thursday 4-10-14 and completion date to 4-18-14
Date Time Submitted:	2014-04-07 10:45:59
Submitter IP Address:	75.151.101.37
Region:	3
UBI:	601725020
Notice type:	Initial
Project Type:	Other linear footage, Other Square Footage, Sheet Vinyl, Vinyl Asbestos Tile
Supervisor:	Adam Kostelecky ()
Supervisor Phone:	Not reported
Certificate Status:	ACTIVE
Name:	Not reported
Address:	501 7TH STREET SW THROUGHOUT
City,State,Zip:	PUYALLUP, WA 98371
Facility Type:	Apartment Unit
Parent ID:	82879
Form ID:	83746##1210Therm622109
Notice Date:	04/14/2014
Start Date:	04/10/2014
Completion Date:	04/18/2014
Initial:	Not reported
Amended:	1
On Hold:	1
Off Hold:	Not reported
Emergency:	Not reported
Site Hours Start:	8:00 a.m.
Site Hours End:	4:00 p.m.
Sunday:	Not reported
Monday:	1

Map ID
Direction
Distance
Elevation

MAP FINDINGS

Site

Database(s)

EDR ID Number
EPA ID Number

FORMER MANWEILER APARTMENTS (Continued)

S119175583

Tuesday:	1
Wednesday:	1
Thursday:	1
Friday:	1
Saturday:	Not reported
Contractor ID:	Not reported
Phone:	253-984-1818
Job Site CAS:	Adam Kostelecky
Project Form Email:	debif@ttnw-inc.com
Property Owner Name:	Puyallup School District
Property Owner Agent:	Brian Devereaux
Property Owner Company:	Thermatech Northwest Inc (ABCN00001210)
Property Owner Address:	323 12th St NW
Property Owner City:	Puyallup
Property Owner State:	WA
Property Owner Zip4:	98371
Property Owner Phone:	253-841-8641
Job Site Room:	Throughout
Facility Age:	1948
Facility Size:	2490 SF structure total
Facility Remodel:	Not reported
Facility Demo:	1
Facility Repair:	Not reported
Facility Maint:	Not reported
Removed:	1
Encapsulated:	Not reported
Quantity Sq Ft:	854
Fireproofing:	Not reported
Popcorn Ceiling:	Not reported
CAB:	Not reported
Sheet Vinyl:	1
Asbestos Paper:	Not reported
Boiler Insulation:	Not reported
Duct Paper:	Not reported
VAT:	1
Roofing:	Not reported
Sq Ft Other:	1
Sq Ft Other Text:	electrical panels
Quantity Lin Ft:	4
Mag Pipe Insulation:	Not reported
Air Cell Pipe Insulation:	Not reported
Ducting Insulation:	Not reported
Cement Asbestos Pipe:	Not reported
Mudded Pipe Insulation:	Not reported
Duct Tape:	Not reported
Lin Ft Other1:	Not reported
Lin Ft Other1 Text:	Not reported
Lin Ft Other2:	1
Lin Ft Other2 Text:	wiring
Indoors:	1
Outdoors:	Not reported
Neg Pres Enclosure:	Not reported
Glove Bag:	Not reported
Mini Enclosure:	Not reported
Critical Barriers:	1
Wrap And Cut:	Not reported
Wet Methods:	1

Map ID
Direction
Distance
Elevation

MAP FINDINGS

Site

Database(s)

EDR ID Number
EPA ID Number

FORMER MANWEILER APARTMENTS (Continued)

S119175583

HEPA Vacuum: 1
MANUALMETHODS : 1
Other CM1: Not reported
Other CM1 Text: Not reported
Other CM2: Not reported
Other CM2 Text: Not reported
Half Mask APR: 1
Full Face APR: Not reported
PAPR: Not reported
Type C Continuous: Not reported
Type C Pressure: Not reported
Other Resp Pro: Not reported
Other Resp Pro Text: Not reported
Comments: On hold as of Monday 4-14-14 at 745am
Date Time Submitted: 2014-04-14 07:42:13
Submitter IP Address: 75.151.101.37
Region: 3
UBI: 601725020
Notice type: Initial
Project Type: Other linear footage, Other Square Footage, Sheet Vinyl, Vinyl
Asbestos Tile
Supervisor: Adam Kostelecky ()
Supervisor Phone: Not reported
Certificate Status: ACTIVE

Name: Not reported
Address: 501 7TH STREET SW THROUGHOUT
City,State,Zip: PUYALLUP, WA 98371
Facility Type: Apartment Unit
Parent ID: 82879
Form ID: 83933##1210Therm477814
Notice Date: 04/17/2014
Start Date: 04/10/2014
Completion Date: 05/02/2014
Initial: Not reported
Amended: 1
On Hold: 1
Off Hold: Not reported
Emergency: Not reported
Site Hours Start: 8:00 a.m.
Site Hours End: 4:00 p.m.
Sunday: Not reported
Monday: 1
Tuesday: 1
Wednesday: 1
Thursday: 1
Friday: 1
Saturday: Not reported
Contractor ID: Not reported
Phone: 253-984-1818
Job Site CAS: Adam Kostelecky
Project Form Email: debif@ttnw-inc.com
Property Owner Name: Puyallup School District
Property Owner Agent: Brian Devereaux
Property Owner Company: Thermatech Northwest Inc (ABCN00001210)
Property Owner Address: 323 12th St NW
Property Owner City: Puyallup

Map ID
Direction
Distance
Elevation

MAP FINDINGS

Site

Database(s)

EDR ID Number
EPA ID Number

FORMER MANWEILER APARTMENTS (Continued)

S119175583

Property Owner State:	WA
Property Owner Zip4:	98371
Property Owner Phone:	253-841-8641
Job Site Room:	Throughout
Facility Age:	1948
Facility Size:	2490 SF structure total
Facility Remodel:	Not reported
Facility Demo:	1
Facility Repair:	Not reported
Facility Maint:	Not reported
Removed:	1
Encapsulated:	Not reported
Quantity Sq Ft:	854
Fireproofing:	Not reported
Popcorn Ceiling:	Not reported
CAB:	Not reported
Sheet Vinyl:	1
Asbestos Paper:	Not reported
Boiler Insulation:	Not reported
Duct Paper:	Not reported
VAT:	1
Roofing:	Not reported
Sq Ft Other:	1
Sq Ft Other Text:	electrical panels
Quantity Lin Ft:	4
Mag Pipe Insulation:	Not reported
Air Cell Pipe Insulation:	Not reported
Ducting Insulation:	Not reported
Cement Asbestos Pipe:	Not reported
Mudded Pipe Insulation:	Not reported
Duct Tape:	Not reported
Lin Ft Other1:	Not reported
Lin Ft Other1 Text:	Not reported
Lin Ft Other2:	1
Lin Ft Other2 Text:	wiring
Indoors:	1
Outdoors:	Not reported
Neg Pres Enclosure:	Not reported
Glove Bag:	Not reported
Mini Enclosure:	Not reported
Critical Barriers:	1
Wrap And Cut:	Not reported
Wet Methods:	1
HEPA Vacuum:	1
MANUALMETHODS :	1
Other CM1:	Not reported
Other CM1 Text:	Not reported
Other CM2:	Not reported
Other CM2 Text:	Not reported
Half Mask APR:	1
Full Face APR:	Not reported
PAPR:	Not reported
Type C Continuous:	Not reported
Type C Pressure:	Not reported
Other Resp Pro:	Not reported
Other Resp Pro Text:	Not reported
Comments:	Project is still on hold-Amend completion date to 5-2-14

Map ID
Direction
Distance
Elevation

MAP FINDINGS

Site

Database(s)

EDR ID Number
EPA ID Number

FORMER MANWEILER APARTMENTS (Continued)

S119175583

Date Time Submitted: 2014-04-17 08:28:05
Submitter IP Address: 75.151.101.37
Region: 3
UBI: 601725020
Notice type: Initial
Project Type: Other linear footage, Other Square Footage, Sheet Vinyl, Vinyl
Asbestos Tile
Supervisor: Adam Kostelecky ()
Supervisor Phone: Not reported
Certificate Status: ACTIVE

Name: Not reported
Address: 501 7TH STREET SW THROUGHOUT
City,State,Zip: PUYALLUP, WA 98371
Facility Type: Apartment Unit
Parent ID: 0
Form ID: 82879##1210Therm928344
Notice Date: 03/20/2014
Start Date: 03/31/2014
Completion Date: 04/11/2014
Initial: 1
Amended: Not reported
On Hold: Not reported
Off Hold: Not reported
Emergency: Not reported
Site Hours Start: 8:00 a.m.
Site Hours End: 4:00 p.m.
Sunday: Not reported
Monday: 1
Tuesday: 1
Wednesday: 1
Thursday: 1
Friday: 1
Saturday: Not reported
Contractor ID: Not reported
Phone: 253-984-1818
Job Site CAS: Adam Kostelecky
Project Form Email: debif@ttnw-inc.com
Property Owner Name: Puyallup School District
Property Owner Agent: Brian Devereaux
Property Owner Company: Thermatech Northwest Inc (ABCN00001210)
Property Owner Address: 323 12th St NW
Property Owner City: Puyallup
Property Owner State: WA
Property Owner Zip4: 98371
Property Owner Phone: 253-841-8641
Job Site Room: Throughout
Facility Age: 1948
Facility Size: 2490 SF structure total
Facility Remodel: Not reported
Facility Demo: 1
Facility Repair: Not reported
Facility Maint: Not reported
Removed: 1
Encapsulated: Not reported
Quantity Sq Ft: 854
Fireproofing: Not reported

Map ID
 Direction
 Distance
 Elevation

MAP FINDINGS

Site

Database(s)

EDR ID Number
 EPA ID Number

FORMER MANWEILER APARTMENTS (Continued)

S119175583

Popcorn Ceiling:	Not reported
CAB:	Not reported
Sheet Vinyl:	1
Asbestos Paper:	Not reported
Boiler Insulation:	Not reported
Duct Paper:	Not reported
VAT:	1
Roofing:	Not reported
Sq Ft Other:	1
Sq Ft Other Text:	electrical panels
Quantity Lin Ft:	4
Mag Pipe Insulation:	Not reported
Air Cell Pipe Insulation:	Not reported
Ducting Insulation:	Not reported
Cement Asbestos Pipe:	Not reported
Mudded Pipe Insulation:	Not reported
Duct Tape:	Not reported
Lin Ft Other1:	Not reported
Lin Ft Other1 Text:	Not reported
Lin Ft Other2:	1
Lin Ft Other2 Text:	wiring
Indoors:	1
Outdoors:	Not reported
Neg Pres Enclosure:	Not reported
Glove Bag:	Not reported
Mini Enclosure:	Not reported
Critical Barriers:	1
Wrap And Cut:	Not reported
Wet Methods:	1
HEPA Vacuum:	1
MANUALMETHODS :	1
Other CM1:	Not reported
Other CM1 Text:	Not reported
Other CM2:	Not reported
Other CM2 Text:	Not reported
Half Mask APR:	1
Full Face APR:	Not reported
PAPR:	Not reported
Type C Continuous:	Not reported
Type C Pressure:	Not reported
Other Resp Pro:	Not reported
Other Resp Pro Text:	Not reported
Comments:	Not reported
Date Time Submitted:	2014-03-20 09:50:01
Submitter IP Address:	75.151.101.37
Region:	3
UBI:	601725020
Notice type:	Initial
Project Type:	Other linear footage, Other Square Footage, Sheet Vinyl, Vinyl Asbestos Tile
Supervisor:	Adam Kostelecky ()
Supervisor Phone:	Not reported
Certificate Status:	ACTIVE

Map ID
Direction
Distance
Elevation

MAP FINDINGS

Site

Database(s)

EDR ID Number
EPA ID Number

S66 **WILEN CORNFORTH MOTORS**
East **115 2ND ST SE**
1/4-1/2 **PUYALLUP, WA 98371**
0.255 mi.
1349 ft. **Site 1 of 2 in cluster S**

CSCSL **U003353736**
LUST **N/A**
UST
ALLSITES

Relative:
Higher
Actual:
52 ft.

CSCSL:
Name: CORNFORTH CAMPBELL MOTORS INC MAIN FACIL
Address: 115 2ND ST SE
City,State,Zip: PUYALLUP, WA 98372
Facility ID: 21357393
Region: Southwest
Lat/Long: 47.1912181038 / -122.291904549
Clean Up Siteid: 5682
Site Status: Cleanup Started
Contaminant Name: Halogenated Organics
Alternate Site Names: WILEN CORNFORTH MOTORS
Site Rank: Not reported
Has Institutional Control:Not reported
Past VCP: True
Current VCP: True
Ground Water: Confirmed Above Cleanup Levels
Surface Water: Not reported
Soil: Confirmed Above Cleanup Levels
Sediment: Not reported
Air: Not reported
Bedrock: Not reported
Responsible Unit: Southwest

Name: CORNFORTH CAMPBELL MOTORS INC MAIN FACIL
Address: 115 2ND ST SE
City,State,Zip: PUYALLUP, WA 98372
Facility ID: 21357393
Region: Southwest
Lat/Long: 47.1912181038 / -122.291904549
Clean Up Siteid: 5682
Site Status: Cleanup Started
Contaminant Name: Non-Halogenated Solvents
Alternate Site Names: WILEN CORNFORTH MOTORS
Site Rank: Not reported
Has Institutional Control:Not reported
Past VCP: True
Current VCP: True
Ground Water: Confirmed Above Cleanup Levels
Surface Water: Not reported
Soil: Confirmed Above Cleanup Levels
Sediment: Not reported
Air: Not reported
Bedrock: Not reported
Responsible Unit: Southwest

Name: CORNFORTH CAMPBELL MOTORS INC MAIN FACIL
Address: 115 2ND ST SE
City,State,Zip: PUYALLUP, WA 98372
Facility ID: 21357393
Region: Southwest
Lat/Long: 47.1912181038 / -122.291904549
Clean Up Siteid: 5682
Site Status: Cleanup Started

Map ID
Direction
Distance
Elevation

MAP FINDINGS

Site

Database(s)

EDR ID Number
EPA ID Number

WILEN CORNFORTH MOTORS (Continued)

U003353736

Contaminant Name: Petroleum-Other
Alternate Site Names: WILEN CORNFORTH MOTORS
Site Rank: Not reported
Has Institutional Control: Not reported
Past VCP: True
Current VCP: True
Ground Water: Confirmed Above Cleanup Levels
Surface Water: Not reported
Soil: Confirmed Above Cleanup Levels
Sediment: Not reported
Air: Not reported
Bedrock: Not reported
Responsible Unit: Southwest

LUST:

Name: CORNFORTH CAMPBELL MOTORS INC MAIN FACIL
Address: 115 2ND ST SE
City,State,Zip: PUYALLUP, WA 98372
Facility ID: 21357393
Lust Status Type: LUST - Cleanup Started
Cleanup Site ID: 5682
Cleanup Unit Type: Upland
Process Type: Voluntary Cleanup Program
Cleanup Unit Name: WILEN CORNFORTH MOTORS
Response Section: Southwest
Release Date: 05/21/2002
Lust Date: 05/21/2002
Region: Southwest
Lust ID: 5771
UST ID: 2
Contaminant Name: Non-Halogenated Solvents
Ground Water: Confirmed Above Cleanup Levels
Surface Water: Not reported
Soil: Confirmed Above Cleanup Levels
Sediment: Not reported
Air: Not reported
Bedrock: Not reported
Lat/Long: 47.1912181 / -122.29190

Name: CORNFORTH CAMPBELL MOTORS INC MAIN FACIL
Address: 115 2ND ST SE
City,State,Zip: PUYALLUP, WA 98372
Facility ID: 21357393
Lust Status Type: LUST - Cleanup Started
Cleanup Site ID: 5682
Cleanup Unit Type: Upland
Process Type: Voluntary Cleanup Program
Cleanup Unit Name: WILEN CORNFORTH MOTORS
Response Section: Southwest
Release Date: 05/21/2002
Lust Date: 05/21/2002
Region: Southwest
Lust ID: 5771
UST ID: 2
Contaminant Name: Halogenated Organics
Ground Water: Confirmed Above Cleanup Levels
Surface Water: Not reported

Map ID
Direction
Distance
Elevation

MAP FINDINGS

Site

Database(s)

EDR ID Number
EPA ID Number

WILEN CORNFORTH MOTORS (Continued)

U003353736

Soil: Confirmed Above Cleanup Levels
Sediment: Not reported
Air: Not reported
Bedrock: Not reported
Lat/Long: 47.1912181 / -122.29190

Name: CORNFORTH CAMPBELL MOTORS INC MAIN FACIL
Address: 115 2ND ST SE
City,State,Zip: PUYALLUP, WA 98372
Facility ID: 21357393
Lust Status Type: LUST - Cleanup Started
Cleanup Site ID: 5682
Cleanup Unit Type: Upland
Process Type: Voluntary Cleanup Program
Cleanup Unit Name: WILEN CORNFORTH MOTORS
Response Section: Southwest
Release Date: 05/21/2002
Lust Date: 05/21/2002
Region: Southwest
Lust ID: 5771
UST ID: 2
Contaminant Name: Petroleum-Other
Ground Water: Confirmed Above Cleanup Levels
Surface Water: Not reported
Soil: Confirmed Above Cleanup Levels
Sediment: Not reported
Air: Not reported
Bedrock: Not reported
Lat/Long: 47.1912181 / -122.29190

UST:

Name: WILEN CORNFORTH MOTORS
Address: 115 2ND ST SE
City: PUYALLUP
Zip: 98371
Facility ID: 21357393
Site Id: 2
Decimal Latitude: 47.1912181038
Decimal Longitude: -122.291904549

Tank Name: 1
Tag Number: Not reported
Tank Status: Removed
Tank Status Date: 08/06/1996
Tank Install Date: 12/31/1964
Tank Closure Date: Not reported
Capacity Range: Not reported
Tank Permit Expiration Date: Not reported
Tank Upgrade Date: Not reported
Tank Spill Prevention: Not reported
Tank Overfill Prevention: Not reported
Tank Material: Steel
Tank Construction: Not reported
Tank Tightness Test: Not reported
Tank Corrosion Protection: Not reported
Tank Manifold: Not reported
Tank Release Detection: Not reported

Map ID
Direction
Distance
Elevation

MAP FINDINGS

Site

Database(s)

EDR ID Number
EPA ID Number

WILEN CORNFORTH MOTORS (Continued)

U003353736

Tank SFC Type: Not reported
Pipe Material: Not reported
Pipe Construction: Not reported
Pipe Primary Release Detection: Not reported
Pipe Second Release Detection: Not reported
Pipe Corrosion Protection: Not reported
Pipe Pumping System: Not reported
Responsible Unit: Southwest
Dispencer/Pump SFC Type: Not reported
Region: Southwest
Is Active: False
Actual Capacity: Not reported
Pipe Install Date: Not reported
Turbine Sump Construction: Not reported
Compartment Number: 1
Stored Substance: Unleaded Gasoline
Used Substance: Not reported
Compartment Capacity: Not reported

Name: WILEN CORNFORTH MOTORS
Address: 115 2ND ST SE
City: PUYALLUP
Zip: 98371

Tank Name: 2
Tag Number: Not reported
Tank Status: Removed
Tank Status Date: 08/06/1996
Tank Install Date: 12/31/1964
Tank Closure Date: Not reported
Capacity Range: 111 TO 1,100 Gallons
Tank Permit Expiration Date: Not reported
Tank Upgrade Date: Not reported
Tank Spill Prevention: Not reported
Tank Overfill Prevention: Not reported
Tank Material: Not reported
Tank Construction: Not reported
Tank Tightness Test: Not reported
Tank Corrosion Protection: Not reported
Tank Manifold: Not reported
Tank Release Detection: Not reported
Tank SFC Type: Not reported
Pipe Material: Not reported
Pipe Construction: Not reported
Pipe Primary Release Detection: Not reported
Pipe Second Release Detection: Not reported
Pipe Corrosion Protection: Not reported
Pipe Pumping System: Not reported
Responsible Unit: Southwest
Dispencer/Pump SFC Type: Not reported
Region: Southwest
Is Active: False
Actual Capacity: Not reported
Pipe Install Date: Not reported
Turbine Sump Construction: Not reported
Compartment Number: 1
Stored Substance: Used Oil/Waste Oil

Map ID
Direction
Distance
Elevation

MAP FINDINGS

Site

Database(s)

EDR ID Number
EPA ID Number

WILEN CORNFORTH MOTORS (Continued)

U003353736

Used Substance: Not reported
Compart Capacity: Not reported

ALLSITES:

Name: CORNFORTH CAMPBELL MOTORS INC MAIN FACIL
Facility Id: 21357393

Interaction: 31759
Interaction 1: A
Interaction 2: VOLCLNST
Ecology Program: TOXICS
Program Data: ISIS
Facility Alt.: Cornforth Campbell Motors Inc Main Facil
Program ID: SW0398
Date Interaction: 2002-03-12 00:00:00
Date Interaction 3: Voluntary Cleanup Sites
Latitude: 47.191212503999999
Longitude: -122.29188976

Interaction: 31760
Interaction 1: A
Interaction 2: LUST
Ecology Program: TOXICS
Program Data: ISIS
Facility Alt.: Not reported
Program ID: 2
Date Interaction: 2002-05-21 00:00:00
Date Interaction 3: LUST Facility
Latitude: 47.191212503999999
Longitude: -122.29188976

Interaction: 31757
Interaction 1: I
Interaction 2: HWG
Ecology Program: HAZWASTE
Program Data: TURBOWASTE
Facility Alt.: Not reported
Program ID: WAD027392810
Date Interaction: 1990-01-31 00:00:00
Date Interaction 3: Hazardous Waste Generator
Latitude: 47.191212503999999
Longitude: -122.29188976

Interaction: 117532
Interaction 1: A
Interaction 2: SCS
Ecology Program: TOXICS
Program Data: ISIS
Facility Alt.: Cornforth Campbell Motors Inc Main Facil
Program ID: Not reported
Date Interaction: 2001-12-31 00:00:00
Date Interaction 3: State Cleanup Site
Latitude: 47.191212503999999
Longitude: -122.29188976

Map ID
Direction
Distance
Elevation

MAP FINDINGS

Site

Database(s)

EDR ID Number
EPA ID Number

WILEN CORNFORTH MOTORS (Continued)

U003353736

Interaction: 31758
Interaction 1: I
Interaction 2: UST
Ecology Program: TOXICS
Program Data: UST
Facility Alt.: Not reported
Program ID: Not reported
Date Interaction: 1996-05-13 00:00:00
Date Interaction 3: Underground Storage Tank
Latitude: 47.191212503999999
Longitude: -122.29188976

S67
East
1/4-1/2
0.255 mi.
1349 ft.

CORNFORTH CAMPBELL MOTORS INC MAIN FACIL
115 2ND ST SE
PUYALLUP, WA 98372

VCP S124433135
N/A

Site 2 of 2 in cluster S

Relative:
Higher
Actual:
52 ft.

VCP:
Name: CORNFORTH CAMPBELL MOTORS INC MAIN FACIL
Address: 115 2ND ST SE
City,State,Zip: PUYALLUP, WA 98372
edr_fstat: WA
edr_fzip: 98372
edr_fcnty: PIERCE
edr_zip: Not reported
Facility ID: 21357393
VCP Status: Cleanup Started
Past VCP: TRUE
Current VCP: TRUE
NFA Type: PUYALLUP, WA 98372
Date NFA: PUYALLUP, WA 98372
Rank: PUYALLUP, WA 98372
Cleanup Siteid: 5682
Contaminant Name: Halogenated Organics
Soil: Confirmed Above Cleanup Levels

Name: CORNFORTH CAMPBELL MOTORS INC MAIN FACIL
Address: 115 2ND ST SE
City,State,Zip: PUYALLUP, WA 98372
edr_fstat: WA
edr_fzip: 98372
edr_fcnty: PIERCE
edr_zip: Not reported
Facility ID: 21357393
VCP Status: Cleanup Started
Past VCP: TRUE
Current VCP: TRUE
NFA Type: PUYALLUP, WA 98372
Date NFA: PUYALLUP, WA 98372
Rank: PUYALLUP, WA 98372
Cleanup Siteid: 5682
Contaminant Name: Non-Halogenated Solvents
Soil: Confirmed Above Cleanup Levels

Name: CORNFORTH CAMPBELL MOTORS INC MAIN FACIL
Address: 115 2ND ST SE

Map ID
Direction
Distance
Elevation

MAP FINDINGS

Site

Database(s)

EDR ID Number
EPA ID Number

CORNFORTH CAMPBELL MOTORS INC MAIN FACIL (Continued)

S124433135

City,State,Zip: PUYALLUP, WA 98372
edr_fstat: WA
edr_fzip: 98372
edr_fcnty: PIERCE
edr_zip: Not reported
Facility ID: 21357393
VCP Status: Cleanup Started
Past VCP: TRUE
Current VCP: TRUE
NFA Type: PUYALLUP, WA 98372
Date NFA: PUYALLUP, WA 98372
Rank: PUYALLUP, WA 98372
Cleanup Siteid: 5682
Contaminant Name: Petroleum-Other
Soil: Confirmed Above Cleanup Levels

T68
NE
1/4-1/2
0.257 mi.
1358 ft.

PUYALLUP RETAIL BUILDING
105 E STEWART AVE
PUYALLUP, WA 98372
Site 1 of 2 in cluster T

CSCSL **S125233910**
VCP **N/A**
ALLSITES
SPILLS

Relative:
Higher
Actual:
50 ft.

CSCSL:
Name: PUYALLUP RETAIL BUILDING
Address: 105 E STEWART AVE
City,State,Zip: PUYALLUP, WA 98372
Facility ID: 73280
Region: Southwest
Lat/Long: 47.19321 / -122.29353
Clean Up Siteid: 15407
Site Status: Cleanup Started
Contaminant Name: Halogenated Solvents
Alternate Site Names: Not reported
Site Rank: Not reported
Has Institutional Control: Not reported
Past VCP: True
Current VCP: True
Ground Water: Confirmed Above Cleanup Levels
Surface Water: Not reported
Soil: Not reported
Sediment: Not reported
Air: Not reported
Bedrock: Not reported
Responsible Unit: Southwest

Name: PUYALLUP RETAIL BUILDING
Address: 105 E STEWART AVE
City,State,Zip: PUYALLUP, WA 98372
Facility ID: 73280
Region: Southwest
Lat/Long: 47.19321 / -122.29353
Clean Up Siteid: 15407
Site Status: Cleanup Started
Contaminant Name: Petroleum-Gasoline
Alternate Site Names: Not reported
Site Rank: Not reported
Has Institutional Control: Not reported
Past VCP: True

Map ID
Direction
Distance
Elevation

MAP FINDINGS

Site

Database(s)

EDR ID Number
EPA ID Number

PUYALLUP RETAIL BUILDING (Continued)

S125233910

Current VCP: True
Ground Water: Confirmed Above Cleanup Levels
Surface Water: Not reported
Soil: Confirmed Above Cleanup Levels
Sediment: Not reported
Air: Not reported
Bedrock: Not reported
Responsible Unit: Southwest

Name: PUYALLUP RETAIL BUILDING
Address: 105 E STEWART AVE
City,State,Zip: PUYALLUP, WA 98372
Facility ID: 73280
Region: Southwest
Lat/Long: 47.19321 / -122.29353
Clean Up Siteid: 15407
Site Status: Cleanup Started
Contaminant Name: Polycyclic Aromatic Hydrocarbons
Alternate Site Names: Not reported
Site Rank: Not reported
Has Institutional Control: Not reported
Past VCP: True
Current VCP: True
Ground Water: Confirmed Above Cleanup Levels
Surface Water: Not reported
Soil: Below Cleanup Levels
Sediment: Not reported
Air: Not reported
Bedrock: Not reported
Responsible Unit: Southwest

VCP:

Name: PUYALLUP RETAIL BUILDING
Address: 105 E STEWART AVE
City,State,Zip: PUYALLUP, WA 98372
edr_fstat: WA
edr_fzip: 98372
edr_fcnty: PIERCE
edr_zip: Not reported
Facility ID: 73280
VCP Status: Cleanup Started
Past VCP: TRUE
Current VCP: TRUE
NFA Type: PUYALLUP, WA 98372
Date NFA: PUYALLUP, WA 98372
Rank: PUYALLUP, WA 98372
Cleanup Siteid: 15407
Contaminant Name: Halogenated Solvents
Soil: Not reported

Name: PUYALLUP RETAIL BUILDING
Address: 105 E STEWART AVE
City,State,Zip: PUYALLUP, WA 98372
edr_fstat: WA
edr_fzip: 98372
edr_fcnty: PIERCE
edr_zip: Not reported

Map ID
Direction
Distance
Elevation

MAP FINDINGS

Site

Database(s)

EDR ID Number
EPA ID Number

PUYALLUP RETAIL BUILDING (Continued)

S125233910

Facility ID: 73280
VCP Status: Cleanup Started
Past VCP: TRUE
Current VCP: TRUE
NFA Type: PUYALLUP, WA 98372
Date NFA: PUYALLUP, WA 98372
Rank: PUYALLUP, WA 98372
Cleanup Siteid: 15407
Contaminant Name: Petroleum-Gasoline
Soil: Confirmed Above Cleanup Levels

Name: PUYALLUP RETAIL BUILDING
Address: 105 E STEWART AVE
City,State,Zip: PUYALLUP, WA 98372
edr_fstat: WA
edr_fzip: 98372
edr_fcnty: PIERCE
edr_zip: Not reported
Facility ID: 73280
VCP Status: Cleanup Started
Past VCP: TRUE
Current VCP: TRUE
NFA Type: PUYALLUP, WA 98372
Date NFA: PUYALLUP, WA 98372
Rank: PUYALLUP, WA 98372
Cleanup Siteid: 15407
Contaminant Name: Polycyclic Aromatic Hydrocarbons
Soil: Below Cleanup Levels

ALLSITES:

Name: PUYALLUP RETAIL BUILDING
Facility Id: 73280

Interaction: 138495
Interaction 1: A
Interaction 2: SCS
Ecology Program: TOXICS
Program Data: ISIS
Facility Alt.: Puyallup Retail Building
Program ID: Not reported
Date Interaction: 2021-03-18 00:00:00
Date Interaction 3: State Cleanup Site
Latitude: 47.193203822999997
Longitude: -122.293513804

SPILLS:

Name: UST REMOVAL SITE
Address: 105 E STEWART AVE
City,State,Zip: PUYALLUP, WA
Facility ID: 107726
Medium: Soil
Material Desc: GASOLINE
Material Qty: 1
Material Units: Other
Date Received: Not reported

Map ID
Direction
Distance
Elevation

MAP FINDINGS

Site

Database(s)

EDR ID Number
EPA ID Number

PUYALLUP RETAIL BUILDING (Continued)

S125233910

Contact Name: Not reported
Incident Date: 08/06/2019
Incident Category Type: Oil Spill
Incident Category: Oil Spill
Latitude: 47.19321
Longitude: -122.29338
Source Type: Facility
Source: Retail Petroleum Outlet
Vessel Facility Name2: Not reported
Recovered Quantity: Not reported
Resp Party Contact: Not reported
Cause: Stewart Ave UST removal
Cause Type: Not reported
Resp Party Name: Not reported
Medium Type: Not reported
Contributing Factors: Not reported

Name: UST REMOVAL SITE
Address: 105 E STEWART AVE
City,State,Zip: PUYALLUP, WA
Facility ID: 107726
Medium: Soil
Material Desc: GASOLINE
Material Qty: 1
Material Units: Other
Date Received: Not reported
Contact Name: Not reported
Incident Date: 08/06/2019
Incident Category Type: Oil Spill
Incident Category: Oil Spill
Latitude: 47.19321
Longitude: -122.29338
Source Type: Facility
Source: Retail Petroleum Outlet
Vessel Facility Name2: Not reported
Recovered Quantity: Not reported
Resp Party Contact: Not reported
Cause: Not reported
Cause Type: Not reported
Resp Party Name: Not reported
Medium Type: Not reported
Contributing Factors: Not reported

U69 **PUYALLUP ACE HARDWARE**
SE **517 S MERIDIAN**
1/4-1/2 **PUYALLUP, WA 98371**
0.262 mi.
1381 ft. **Site 1 of 7 in cluster U**

ALLSITES **S111769656**
N/A

Relative: **ALLSITES:**
Higher Name: PUYALLUP ACE HARDWARE
Actual: Facility Id: 15813
46 ft.

Interaction: 100515
Interaction 1: I
Interaction 2: LSC
Ecology Program: HAZWASTE
Program Data: LSC

Map ID
Direction
Distance
Elevation

MAP FINDINGS

Site

Database(s)

EDR ID Number
EPA ID Number

PUYALLUP ACE HARDWARE (Continued)

S111769656

Facility Alt.: PUYALLUP ACE HARDWARE
Program ID: Not reported
Date Interaction: 2011-07-01 00:00:00
Date Interaction 3: Local Source Cntrl 7/09-3
Latitude: 47.187769019000001
Longitude: -122.29329226900001

70
ENE
1/4-1/2
0.264 mi.
1396 ft.

PUYALLUP CITY OF RIGHT OF WAY
120 2ND ST NE
PUYALLUP, WA 98372

CSCSL **U004155429**
LUST **N/A**
UST
ALLSITES

Relative:
Higher
Actual:
51 ft.

CSCSL:
Name: PUYALLUP CITY OF RIGHT OF WAY
Address: 120 2ND ST NE
City,State,Zip: PUYALLUP, WA 98372
Facility ID: 13122
Region: Southwest
Lat/Long: 47.192425700516 / -122.2924779767
Clean Up Siteid: 11503
Site Status: Cleanup Started
Contaminant Name: Non-Halogenated Solvents
Alternate Site Names: City of Puyallup Right of Way
Site Rank: Not reported
Has Institutional Control: Not reported
Past VCP: Not reported
Current VCP: Not reported
Ground Water: Suspected
Surface Water: Not reported
Soil: Suspected
Sediment: Not reported
Air: Not reported
Bedrock: Not reported
Responsible Unit: Southwest

Name: PUYALLUP CITY OF RIGHT OF WAY
Address: 120 2ND ST NE
City,State,Zip: PUYALLUP, WA 98372
Facility ID: 13122
Region: Southwest
Lat/Long: 47.192425700516 / -122.2924779767
Clean Up Siteid: 11503
Site Status: Cleanup Started
Contaminant Name: Petroleum-Gasoline
Alternate Site Names: City of Puyallup Right of Way
Site Rank: Not reported
Has Institutional Control: Not reported
Past VCP: Not reported
Current VCP: Not reported
Ground Water: Suspected
Surface Water: Not reported
Soil: Suspected
Sediment: Not reported
Air: Not reported
Bedrock: Not reported
Responsible Unit: Southwest

Map ID
Direction
Distance
Elevation

MAP FINDINGS

Site

Database(s)

EDR ID Number
EPA ID Number

PUYALLUP CITY OF RIGHT OF WAY (Continued)

U004155429

LUST:

Name: PUYALLUP CITY OF RIGHT OF WAY
Address: 120 2ND ST NE
City,State,Zip: PUYALLUP, WA 98372
Facility ID: 13122
Lust Status Type: LUST - Cleanup Started
Cleanup Site ID: 11503
Cleanup Unit Type: Upland
Process Type: Independent Action
Cleanup Unit Name: City of Puyallup Right of Way
Response Section: Southwest
Release Date: 07/26/2010
Lust Date: 07/26/2010
Region: Southwest
Lust ID: 6525
UST ID: 619708
Contaminant Name: Petroleum-Gasoline
Ground Water: Suspected
Surface Water: Not reported
Soil: Suspected
Sediment: Not reported
Air: Not reported
Bedrock: Not reported
Lat/Long: 47.1924257 / -122.29247

Name: PUYALLUP CITY OF RIGHT OF WAY
Address: 120 2ND ST NE
City,State,Zip: PUYALLUP, WA 98372
Facility ID: 13122
Lust Status Type: LUST - Cleanup Started
Cleanup Site ID: 11503
Cleanup Unit Type: Upland
Process Type: Independent Action
Cleanup Unit Name: City of Puyallup Right of Way
Response Section: Southwest
Release Date: 07/26/2010
Lust Date: 07/26/2010
Region: Southwest
Lust ID: 6525
UST ID: 619708
Contaminant Name: Non-Halogenated Solvents
Ground Water: Suspected
Surface Water: Not reported
Soil: Suspected
Sediment: Not reported
Air: Not reported
Bedrock: Not reported
Lat/Long: 47.1924257 / -122.29247

UST:

Name: PUYALLUP CITY OF RIGHT OF WAY
Address: 120 2ND ST NE
City: PUYALLUP
Zip: 98372
Facility ID: 13122
Site Id: 619708

Map ID
Direction
Distance
Elevation

MAP FINDINGS

Site

Database(s)

EDR ID Number
EPA ID Number

PUYALLUP CITY OF RIGHT OF WAY (Continued)

U004155429

Decimal Latitude: 47.192425700516
Decimal Longitude: -122.292477976751

Tank Name: 1
Tag Number: Not reported
Tank Status: Removed
Tank Status Date: 08/17/2010
Tank Install Date: Not reported
Tank Closure Date: Not reported
Capacity Range: Not reported
Tank Permit Expiration Date: Not reported
Tank Upgrade Date: Not reported
Tank Spill Prevention: Not reported
Tank Overfill Prevention: Not reported
Tank Material: Not reported
Tank Construction: Not reported
Tank Tightness Test: Not reported
Tank Corrosion Protection: Not reported
Tank Manifold: Not reported
Tank Release Detection: Not reported
Tank SFC Type: Not reported
Pipe Material: Not reported
Pipe Construction: Not reported
Pipe Primary Release Detection: Not reported
Pipe Second Release Detection: Not reported
Pipe Corrosion Protection: Not reported
Pipe Pumping System: Not reported
Responsible Unit: Southwest
Dispencer/Pump SFC Type: Not reported
Region: Southwest
Is Active: False
Actual Capacity: 1000
Pipe Install Date: Not reported
Turbine Sump Construction: Not reported
Compartment Number: 1
Stored Substance: Leaded Gasoline
Used Substance: Unknown
Compartment Capacity: 1000

Name: PUYALLUP CITY OF RIGHT OF WAY
Address: 120 2ND ST NE
City: PUYALLUP
Zip: 98372

Tank Name: 2
Tag Number: Not reported
Tank Status: Removed
Tank Status Date: 12/20/2010
Tank Install Date: Not reported
Tank Closure Date: Not reported
Capacity Range: Not reported
Tank Permit Expiration Date: Not reported
Tank Upgrade Date: Not reported
Tank Spill Prevention: Not reported
Tank Overfill Prevention: Not reported
Tank Material: Not reported
Tank Construction: Not reported

Map ID
Direction
Distance
Elevation

MAP FINDINGS

Site

Database(s)

EDR ID Number
EPA ID Number

PUYALLUP CITY OF RIGHT OF WAY (Continued)

U004155429

Tank Tightness Test: Not reported
Tank Corrosion Protection: Not reported
Tank Manifold: Not reported
Tank Release Detection: Not reported
Tank SFC Type: Not reported
Pipe Material: Not reported
Pipe Construction: Not reported
Pipe Primary Release Detection: Not reported
Pipe Second Release Detection: Not reported
Pipe Corrosion Protection: Not reported
Pipe Pumping System: Not reported
Responsible Unit: Southwest
Dispencer/Pump SFC Type: Not reported
Region: Southwest
Is Active: False
Actual Capacity: 500
Pipe Install Date: Not reported
Turbine Sump Construction: Not reported
Compartment Number: 1
Stored Substance: Diesel
Used Substance: Unknown
Compartment Capacity: 500

ALLSITES:

Name: PUYALLUP CITY OF RIGHT OF WAY
Facility Id: 13122

Interaction: 93791
Interaction 1: A
Interaction 2: UST
Ecology Program: TOXICS
Program Data: UST
Facility Alt.: Puyallup City of Right of Way
Program ID: Not reported
Date Interaction: 2010-08-17 00:00:00
Date Interaction 3: Underground Storage Tank
Latitude: 47.192420101000003
Longitude: -122.292463187

Interaction: 108330
Interaction 1: A
Interaction 2: LUST
Ecology Program: TOXICS
Program Data: ISIS
Facility Alt.: Puyallup City of Right of Way
Program ID: Not reported
Date Interaction: 2010-07-26 00:00:00
Date Interaction 3: LUST Facility
Latitude: 47.192420101000003
Longitude: -122.292463187

Interaction: 96294
Interaction 1: A
Interaction 2: SCS
Ecology Program: TOXICS

Map ID
Direction
Distance
Elevation

MAP FINDINGS

Site

Database(s)

EDR ID Number
EPA ID Number

PUYALLUP CITY OF RIGHT OF WAY (Continued)

U004155429

Program Data: ISIS
Facility Alt.: Puyallup City of Right of Way
Program ID: Not reported
Date Interaction: 2010-06-03 00:00:00
Date Interaction 3: State Cleanup Site
Latitude: 47.192420101000003
Longitude: -122.292463187

U71
SE
1/4-1/2
0.268 mi.
1416 ft.

MCCALEB RUG & CLEANER
122 4TH AVE SE
PUYALLUP, WA 98372
Site 2 of 7 in cluster U

CSCSL **S123402668**
ALLSITES **N/A**

Relative:
Higher
Actual:
47 ft.

CSCSL:
Name: FORMER MCCALEB RUG & CLEANER
Address: 122 4TH AVE SE
City,State,Zip: PUYALLUP, WA 98372
Facility ID: 87376
Region: Southwest
Lat/Long: 47.188241579227 / -122.2927599142
Clean Up Siteid: 14812
Site Status: Cleanup Started
Contaminant Name: Halogenated Solvents
Alternate Site Names: McCaleb Rug & Cleaner
Site Rank: Not reported
Has Institutional Control: Not reported
Past VCP: Not reported
Current VCP: Not reported
Ground Water: Confirmed Above Cleanup Levels
Surface Water: Not reported
Soil: Suspected
Sediment: Not reported
Air: Not reported
Bedrock: Not reported
Responsible Unit: Southwest

ALLSITES:

Name: MCCALEB RUG & CLEANER
Facility Id: 87376

Interaction: 128965
Interaction 1: A
Interaction 2: SCS
Ecology Program: TOXICS
Program Data: ISIS
Facility Alt.: McCaleb Rug & Cleaner
Program ID: Not reported
Date Interaction: 2018-09-17 00:00:00
Date Interaction 3: State Cleanup Site
Latitude: 47.188235493000001
Longitude: -122.29274462399999

Map ID
 Direction
 Distance
 Elevation

MAP FINDINGS

Site

Database(s)

EDR ID Number
 EPA ID Number

T72
NE
1/4-1/2
0.270 mi.
1423 ft.
Site 2 of 2 in cluster T

ALLSITES 1000145912
RCRA NonGen / NLR WAD027391226
FINDS
ECHO
Inactive Drycleaners

Relative:
Higher
Actual:
50 ft.

ALLSITES:
 Name: DELUXE DRY CLEANERS
 Facility Id: 6151884

Interaction: 18250
 Interaction 1: I
 Interaction 2: HWP
 Ecology Program: HAZWASTE
 Program Data: HWPPRT
 Facility Alt.: Not reported
 Program ID: WAD027391226
 Date Interaction: 1993-01-01 00:00:00
 Date Interaction 3: Hazardous Waste Planner
 Latitude: 47.192884399999997
 Longitude: -122.29313521

Interaction: 18249
 Interaction 1: I
 Interaction 2: HWG
 Ecology Program: HAZWASTE
 Program Data: TURBOWASTE
 Facility Alt.: Not reported
 Program ID: WAD027391226
 Date Interaction: 1987-05-22 00:00:00
 Date Interaction 3: Hazardous Waste Generator
 Latitude: 47.192884399999997
 Longitude: -122.29313521

RCRA NonGen / NLR:
 Date Form Received by Agency: 20030311
 Handler Name: DELUXE DRY CLEANERS
 Handler Address: 111 STEWART AVE E
 Handler City,State,Zip: PUYALLUP, WA 98372
 EPA ID: WAD027391226
 Contact Name: JOE MAHAFFIE
 Contact Address: 105 5TH ST NE
 Contact City,State,Zip: PUYALLUP, WA 98372
 Contact Telephone: 253-840-0593
 Contact Fax: Not reported
 Contact Email: Not reported
 Contact Title: Not reported
 EPA Region: 10
 Land Type: Other
 Federal Waste Generator Description: Not a generator, verified
 Non-Notifier: Not reported
 Biennial Report Cycle: Not reported
 Accessibility: Not reported
 Active Site Indicator: Not reported
 State District Owner: WA
 State District: SWRO
 Mailing Address: 105 5TH ST NE

Map ID
 Direction
 Distance
 Elevation

MAP FINDINGS

Site

Database(s)

EDR ID Number
 EPA ID Number

DELUXE DRY CLEANERS (Continued)

1000145912

Mailing City, State, Zip:	PUYALLUP, WA 98372
Owner Name:	ANDERSON, JACK A
Owner Type:	Private
Operator Name:	ANDERSON, JACK A
Operator Type:	Private
Short-Term Generator Activity:	No
Importer Activity:	No
Mixed Waste Generator:	No
Transporter Activity:	No
Transfer Facility Activity:	No
Recycler Activity with Storage:	No
Small Quantity On-Site Burner Exemption:	No
Smelting Melting and Refining Furnace Exemption:	No
Underground Injection Control:	No
Off-Site Waste Receipt:	No
Universal Waste Indicator:	No
Universal Waste Destination Facility:	No
Federal Universal Waste:	No
Active Site Fed-Reg Treatment Storage and Disposal Facility:	Not reported
Active Site Converter Treatment storage and Disposal Facility:	Not reported
Active Site State-Reg Treatment Storage and Disposal Facility:	Not reported
Active Site State-Reg Handler:	---
Federal Facility Indicator:	Not reported
Hazardous Secondary Material Indicator:	NN
Sub-Part K Indicator:	Not reported
Commercial TSD Indicator:	No
Treatment Storage and Disposal Type:	Not reported
2018 GPRC Permit Baseline:	Not on the Baseline
2018 GPRC Renewals Baseline:	Not on the Baseline
Permit Renewals Workload Universe:	Not reported
Permit Workload Universe:	Not reported
Permit Progress Universe:	Not reported
Post-Closure Workload Universe:	Not reported
Closure Workload Universe:	Not reported
202 GPRC Corrective Action Baseline:	No
Corrective Action Workload Universe:	No
Subject to Corrective Action Universe:	No
Non-TSDFs Where RCRA CA has Been Imposed Universe:	No
TSDFs Potentially Subject to CA Under 3004 (u)/(v) Universe:	No
TSDFs Only Subject to CA under Discretionary Auth Universe:	No
Corrective Action Priority Ranking:	No NCAPS ranking
Environmental Control Indicator:	No
Institutional Control Indicator:	No
Human Exposure Controls Indicator:	N/A
Groundwater Controls Indicator:	N/A
Operating TSDF Universe:	Not reported
Full Enforcement Universe:	Not reported
Significant Non-Complier Universe:	No
Unaddressed Significant Non-Complier Universe:	No
Addressed Significant Non-Complier Universe:	No
Significant Non-Complier With a Compliance Schedule Universe:	No
Financial Assurance Required:	Not reported
Handler Date of Last Change:	20180507
Recognized Trader-Importer:	No
Recognized Trader-Exporter:	No
Importer of Spent Lead Acid Batteries:	No
Exporter of Spent Lead Acid Batteries:	No

Map ID
Direction
Distance
Elevation

MAP FINDINGS

Site

Database(s)

EDR ID Number
EPA ID Number

DELUXE DRY CLEANERS (Continued)

1000145912

Recycler Activity Without Storage: No
Manifest Broker: No
Sub-Part P Indicator: No

Handler - Owner Operator:

Owner/Operator Indicator: Owner
Owner/Operator Name: DELUXE DRY CLEANERS
Legal Status: Private
Date Became Current: Not reported
Date Ended Current: Not reported
Owner/Operator Address: 111 STEWART AVE E
Owner/Operator City,State,Zip: PUYALLUP, WA 98372
Owner/Operator Telephone: 000-000-0000
Owner/Operator Telephone Ext: Not reported
Owner/Operator Fax: Not reported
Owner/Operator Email: Not reported

Owner/Operator Indicator: Operator
Owner/Operator Name: DELUXE DRY CLEANERS
Legal Status: Private
Date Became Current: Not reported
Date Ended Current: Not reported
Owner/Operator Address: 111 STEWART AVE E
Owner/Operator City,State,Zip: PUYALLUP, WA 98372
Owner/Operator Telephone: 000-000-0000
Owner/Operator Telephone Ext: Not reported
Owner/Operator Fax: Not reported
Owner/Operator Email: Not reported

Owner/Operator Indicator: Owner
Owner/Operator Name: DELUXE DRY CLEANERS
Legal Status: Private
Date Became Current: Not reported
Date Ended Current: Not reported
Owner/Operator Address: 111 STEWART AVE E
Owner/Operator City,State,Zip: PUYALLUP, WA 98372
Owner/Operator Telephone: 000-000-0000
Owner/Operator Telephone Ext: Not reported
Owner/Operator Fax: Not reported
Owner/Operator Email: Not reported

Owner/Operator Indicator: Owner
Owner/Operator Name: MAHAFFIE, JOE
Legal Status: Private
Date Became Current: Not reported
Date Ended Current: Not reported
Owner/Operator Address: 105 5TH ST NE
Owner/Operator City,State,Zip: PUYALLUP, WA 98372
Owner/Operator Telephone: 253-840-0593
Owner/Operator Telephone Ext: Not reported
Owner/Operator Fax: Not reported
Owner/Operator Email: Not reported

Owner/Operator Indicator: Operator
Owner/Operator Name: ANDERSON, JACK A
Legal Status: Private

Map ID
Direction
Distance
Elevation

MAP FINDINGS

Site

Database(s)

EDR ID Number
EPA ID Number

DELUXE DRY CLEANERS (Continued)

1000145912

Date Became Current:	Not reported
Date Ended Current:	Not reported
Owner/Operator Address:	2621 N PROCTOR ST
Owner/Operator City,State,Zip:	TACOMA, WA 98407
Owner/Operator Telephone:	253-759-3501
Owner/Operator Telephone Ext:	Not reported
Owner/Operator Fax:	Not reported
Owner/Operator Email:	Not reported
Owner/Operator Indicator:	Owner
Owner/Operator Name:	DELUXE DRY CLEANERS
Legal Status:	Private
Date Became Current:	Not reported
Date Ended Current:	Not reported
Owner/Operator Address:	111 STEWART AVE E
Owner/Operator City,State,Zip:	PUYALLUP, WA 98372
Owner/Operator Telephone:	000-000-0000
Owner/Operator Telephone Ext:	Not reported
Owner/Operator Fax:	Not reported
Owner/Operator Email:	Not reported
Owner/Operator Indicator:	Operator
Owner/Operator Name:	DELUXE DRY CLEANERS
Legal Status:	Private
Date Became Current:	Not reported
Date Ended Current:	Not reported
Owner/Operator Address:	111 STEWART AVE E
Owner/Operator City,State,Zip:	PUYALLUP, WA 98372
Owner/Operator Telephone:	000-000-0000
Owner/Operator Telephone Ext:	Not reported
Owner/Operator Fax:	Not reported
Owner/Operator Email:	Not reported
Owner/Operator Indicator:	Owner
Owner/Operator Name:	SEE PAPER COPY
Legal Status:	Private
Date Became Current:	Not reported
Date Ended Current:	Not reported
Owner/Operator Address:	111 STEWART AVE E
Owner/Operator City,State,Zip:	PUYALLUP, WA 98372
Owner/Operator Telephone:	000-000-0000
Owner/Operator Telephone Ext:	Not reported
Owner/Operator Fax:	Not reported
Owner/Operator Email:	Not reported
Owner/Operator Indicator:	Owner
Owner/Operator Name:	JACK A
Legal Status:	Private
Date Became Current:	19960905
Date Ended Current:	Not reported
Owner/Operator Address:	2621 N PROCTOR ST
Owner/Operator City,State,Zip:	TACOMA, WA 98407-5225
Owner/Operator Telephone:	253-759-3501
Owner/Operator Telephone Ext:	Not reported
Owner/Operator Fax:	Not reported
Owner/Operator Email:	Not reported

Map ID
Direction
Distance
Elevation

MAP FINDINGS

Site

Database(s)

EDR ID Number
EPA ID Number

DELUXE DRY CLEANERS (Continued)

1000145912

Owner/Operator Indicator:	Owner
Owner/Operator Name:	ANDERSON, JACK A
Legal Status:	Private
Date Became Current:	19960905
Date Ended Current:	Not reported
Owner/Operator Address:	2621 N PROCTOR ST
Owner/Operator City,State,Zip:	TACOMA, WA 98407
Owner/Operator Telephone:	253-759-3501
Owner/Operator Telephone Ext:	Not reported
Owner/Operator Fax:	Not reported
Owner/Operator Email:	Not reported
Owner/Operator Indicator:	Operator
Owner/Operator Name:	DELUXE DRY CLEANERS
Legal Status:	Private
Date Became Current:	Not reported
Date Ended Current:	Not reported
Owner/Operator Address:	111 STEWART AVE E
Owner/Operator City,State,Zip:	PUYALLUP, WA 98372
Owner/Operator Telephone:	000-000-0000
Owner/Operator Telephone Ext:	Not reported
Owner/Operator Fax:	Not reported
Owner/Operator Email:	Not reported
Owner/Operator Indicator:	Operator
Owner/Operator Name:	DELUXE DRY CLEANERS
Legal Status:	Private
Date Became Current:	Not reported
Date Ended Current:	Not reported
Owner/Operator Address:	111 STEWART AVE E
Owner/Operator City,State,Zip:	PUYALLUP, WA 98372
Owner/Operator Telephone:	000-000-0000
Owner/Operator Telephone Ext:	Not reported
Owner/Operator Fax:	Not reported
Owner/Operator Email:	Not reported
Owner/Operator Indicator:	Owner
Owner/Operator Name:	DELUXE DRY CLEANERS
Legal Status:	Private
Date Became Current:	Not reported
Date Ended Current:	Not reported
Owner/Operator Address:	111 STEWART AVE E
Owner/Operator City,State,Zip:	PUYALLUP, WA 98372
Owner/Operator Telephone:	000-000-0000
Owner/Operator Telephone Ext:	Not reported
Owner/Operator Fax:	Not reported
Owner/Operator Email:	Not reported
Owner/Operator Indicator:	Owner
Owner/Operator Name:	DELUXE DRY CLEANERS
Legal Status:	Private
Date Became Current:	Not reported
Date Ended Current:	Not reported
Owner/Operator Address:	111 STEWART AVE E
Owner/Operator City,State,Zip:	PUYALLUP, WA 98372
Owner/Operator Telephone:	000-000-0000
Owner/Operator Telephone Ext:	Not reported

Map ID
Direction
Distance
Elevation

MAP FINDINGS

Site

Database(s)

EDR ID Number
EPA ID Number

DELUXE DRY CLEANERS (Continued)

1000145912

Owner/Operator Fax:	Not reported
Owner/Operator Email:	Not reported
Owner/Operator Indicator:	Owner
Owner/Operator Name:	DELUXE DRY CLEANERS
Legal Status:	Private
Date Became Current:	Not reported
Date Ended Current:	Not reported
Owner/Operator Address:	111 STEWART AVE E
Owner/Operator City,State,Zip:	PUYALLUP, WA 98372
Owner/Operator Telephone:	000-000-0000
Owner/Operator Telephone Ext:	Not reported
Owner/Operator Fax:	Not reported
Owner/Operator Email:	Not reported
Owner/Operator Indicator:	Owner
Owner/Operator Name:	DELUXE DRY CLEANERS
Legal Status:	Private
Date Became Current:	Not reported
Date Ended Current:	Not reported
Owner/Operator Address:	111 STEWART AVE E
Owner/Operator City,State,Zip:	PUYALLUP, WA 98372
Owner/Operator Telephone:	000-000-0000
Owner/Operator Telephone Ext:	Not reported
Owner/Operator Fax:	Not reported
Owner/Operator Email:	Not reported
Owner/Operator Indicator:	Owner
Owner/Operator Name:	DELUXE DRY CLEANERS
Legal Status:	Private
Date Became Current:	Not reported
Date Ended Current:	Not reported
Owner/Operator Address:	111 STEWART AVE E
Owner/Operator City,State,Zip:	PUYALLUP, WA 98372
Owner/Operator Telephone:	000-000-0000
Owner/Operator Telephone Ext:	Not reported
Owner/Operator Fax:	Not reported
Owner/Operator Email:	Not reported
Owner/Operator Indicator:	Operator
Owner/Operator Name:	SEE PAPER COPY
Legal Status:	Private
Date Became Current:	Not reported
Date Ended Current:	Not reported
Owner/Operator Address:	111 STEWART AVE E
Owner/Operator City,State,Zip:	PUYALLUP, WA 98372
Owner/Operator Telephone:	000-000-0000
Owner/Operator Telephone Ext:	Not reported
Owner/Operator Fax:	Not reported
Owner/Operator Email:	Not reported
Owner/Operator Indicator:	Operator
Owner/Operator Name:	JACK A
Legal Status:	Private
Date Became Current:	19960905
Date Ended Current:	Not reported
Owner/Operator Address:	2621 N PROCTOR ST

Map ID
Direction
Distance
Elevation

MAP FINDINGS

Site

Database(s)

EDR ID Number
EPA ID Number

DELUXE DRY CLEANERS (Continued)

1000145912

Owner/Operator City,State,Zip: TACOMA, WA 98407-5225
Owner/Operator Telephone: 253-759-3501
Owner/Operator Telephone Ext: Not reported
Owner/Operator Fax: Not reported
Owner/Operator Email: Not reported

Historic Generators:

Receive Date: 19950918
Handler Name: DELUXE DRY CLEANERS
Federal Waste Generator Description: Not a generator, verified
State District Owner: WA
Large Quantity Handler of Universal Waste: No
Recognized Trader Importer: No
Recognized Trader Exporter: No
Spent Lead Acid Battery Importer: No
Spent Lead Acid Battery Exporter: No
Current Record: No
Non Storage Recycler Activity: Not reported
Electronic Manifest Broker: Not reported

Receive Date: 20030311
Handler Name: DELUXE DRY CLEANERS
Federal Waste Generator Description: Not a generator, verified
State District Owner: WA
Large Quantity Handler of Universal Waste: No
Recognized Trader Importer: No
Recognized Trader Exporter: No
Spent Lead Acid Battery Importer: No
Spent Lead Acid Battery Exporter: No
Current Record: No
Non Storage Recycler Activity: Not reported
Electronic Manifest Broker: Not reported

Receive Date: 20030311
Handler Name: DELUXE DRY CLEANERS
Federal Waste Generator Description: Not a generator, verified
State District Owner: WA
Large Quantity Handler of Universal Waste: No
Recognized Trader Importer: No
Recognized Trader Exporter: No
Spent Lead Acid Battery Importer: No
Spent Lead Acid Battery Exporter: No
Current Record: Yes
Non Storage Recycler Activity: Not reported
Electronic Manifest Broker: Not reported

Receive Date: 19940101
Handler Name: DELUXE DRY CLEANERS
Federal Waste Generator Description: Not a generator, verified
State District Owner: WA
Large Quantity Handler of Universal Waste: No
Recognized Trader Importer: No
Recognized Trader Exporter: No
Spent Lead Acid Battery Importer: No
Spent Lead Acid Battery Exporter: No
Current Record: No
Non Storage Recycler Activity: Not reported

Map ID
Direction
Distance
Elevation

MAP FINDINGS

Site

Database(s)

EDR ID Number
EPA ID Number

DELUXE DRY CLEANERS (Continued)

1000145912

Electronic Manifest Broker:	Not reported
Receive Date:	19950101
Handler Name:	DELUXE DRY CLEANERS
Federal Waste Generator Description:	Not a generator, verified
State District Owner:	WA
Large Quantity Handler of Universal Waste:	No
Recognized Trader Importer:	No
Recognized Trader Exporter:	No
Spent Lead Acid Battery Importer:	No
Spent Lead Acid Battery Exporter:	No
Current Record:	No
Non Storage Recycler Activity:	Not reported
Electronic Manifest Broker:	Not reported
Receive Date:	19950918
Handler Name:	DELUXE DRY CLEANERS
Federal Waste Generator Description:	Large Quantity Generator
State District Owner:	WA
Large Quantity Handler of Universal Waste:	No
Recognized Trader Importer:	No
Recognized Trader Exporter:	No
Spent Lead Acid Battery Importer:	No
Spent Lead Acid Battery Exporter:	No
Current Record:	No
Non Storage Recycler Activity:	Not reported
Electronic Manifest Broker:	Not reported
Receive Date:	19950918
Handler Name:	DELUXE DRY CLEANERS
Federal Waste Generator Description:	Conditionally Exempt Small Quantity Generator
State District Owner:	WA
Large Quantity Handler of Universal Waste:	No
Recognized Trader Importer:	Not reported
Recognized Trader Exporter:	Not reported
Spent Lead Acid Battery Importer:	Not reported
Spent Lead Acid Battery Exporter:	Not reported
Current Record:	No
Non Storage Recycler Activity:	Not reported
Electronic Manifest Broker:	Not reported
Receive Date:	19930901
Handler Name:	MAHAFFIES INC/DELUXE CLEANERS
Federal Waste Generator Description:	Large Quantity Generator
State District Owner:	Not reported
Large Quantity Handler of Universal Waste:	No
Recognized Trader Importer:	No
Recognized Trader Exporter:	No
Spent Lead Acid Battery Importer:	No
Spent Lead Acid Battery Exporter:	No
Current Record:	No
Non Storage Recycler Activity:	Not reported
Electronic Manifest Broker:	Not reported
Receive Date:	19940331
Handler Name:	DELUXE DRY CLEANERS/MAHAFFIES
Federal Waste Generator Description:	Large Quantity Generator

Map ID
Direction
Distance
Elevation

MAP FINDINGS

Site

Database(s)

EDR ID Number
EPA ID Number

DELUXE DRY CLEANERS (Continued)

1000145912

State District Owner: Not reported
Large Quantity Handler of Universal Waste: No
Recognized Trader Importer: No
Recognized Trader Exporter: No
Spent Lead Acid Battery Importer: No
Spent Lead Acid Battery Exporter: No
Current Record: No
Non Storage Recycler Activity: Not reported
Electronic Manifest Broker: Not reported

Receive Date: 19960301
Handler Name: DELUXE DRY CLEANERS
Federal Waste Generator Description: Large Quantity Generator
State District Owner: Not reported
Large Quantity Handler of Universal Waste: No
Recognized Trader Importer: No
Recognized Trader Exporter: No
Spent Lead Acid Battery Importer: No
Spent Lead Acid Battery Exporter: No
Current Record: No
Non Storage Recycler Activity: Not reported
Electronic Manifest Broker: Not reported

List of NAICS Codes and Descriptions:

NAICS Code: 81232
NAICS Description: DRYCLEANING AND LAUNDRY SERVICES (EXCEPT COIN-OPERATED)

Facility Has Received Notices of Violations:

Violations: No Violations Found

Evaluation Action Summary:

Evaluations: No Evaluations Found

FINDS:

Registry ID: 110000827810

Click Here:

Environmental Interest/Information System:

Washington Facility / Site Identification System (WA-FSIS) provides a means to query and display data maintained by the Washington Department of Ecology. This system contains key information for each facility/site that is currently, or has been, of interest to the Air Quality, Dam Safety, Hazardous Waste, Toxics Cleanup, and Water Quality Programs.

RCRAInfo is a national information system that supports the Resource Conservation and Recovery Act (RCRA) program through the tracking of events and activities related to facilities that generate, transport, and treat, store, or dispose of hazardous waste. RCRAInfo allows RCRA program staff to track the notification, permit, compliance, and corrective action activities required under RCRA.

[Click this hyperlink](#) while viewing on your computer to access additional FINDS: detail in the EDR Site Report.

Map ID
Direction
Distance
Elevation

MAP FINDINGS

Site

Database(s)

EDR ID Number
EPA ID Number

DELUXE DRY CLEANERS (Continued)

1000145912

ECHO:

Envid: 1000145912
Registry ID: 110000827810
DFR URL: <http://echo.epa.gov/detailed-facility-report?fid=110000827810>
Name: DELUXE DRY CLEANERS
Address: 111 STEWART AVE E
City,State,Zip: PUYALLUP, WA 98372

INACTIVE DRYCLEANERS:

Name: DELUXE DRY CLEANERS
Address: 111 STEWART AVE E
City,State,Zip: PUYALLUP, WA 98372
EPA I: Not reported
FS Id: 6151884
Facility ID: 6151884
NAICS Code: Not reported
Fed Waste Code Desc: Not reported
State Waste Code Desc: Not reported
TAX REG NBR: Not reported
BUSINESS TYPE: Not reported
MAIL NAME: Not reported
MAIL LINE1: Not reported
MAIL LINE2: Not reported
MAIL CITY: Not reported
MAIL STATE: Not reported
MAIL ZIP: Not reported
MAIL COUNTRY: Not reported
LEGAL ORG NAME: Not reported
LEGAL PERSON FIRST NAME: Not reported
LEGAL PERSON MIDDLE INIT: Not reported
LEGAL PERSON LAST NAME: Not reported
LEGAL LINE1: Not reported
LEGAL LINE2: Not reported
LEGAL CITY: Not reported
LEGAL STATE: Not reported
LEGAL ZIP: Not reported
LEGAL COUNTRY: Not reported
LEGAL PHONE NBR: Not reported
LEGAL EFFECTIVE DATE: Not reported
LEGAL ORGANIZATION TYPE: Not reported
LAND ORG NAME: Not reported
LAND PERSON FIRST NAME: Not reported
LAND PERSON MIDDLE INIT: Not reported
LAND PERSON LAST NAME: Not reported
LAND LINE1: Not reported
LAND LINE2: Not reported
LAND CITY: Not reported
LAND STATE: Not reported
LAND ZIP: Not reported
LAND COUNTRY: Not reported
LAND PHONE NBR: Not reported
LAND ORGANIZATION TYPE: Not reported
OPERATOR ORG NAME: Not reported
OPERATOR PERSON FIRST NAME: Not reported
OPERATOR PERSON MIDDLE INIT: Not reported
OPERATOR PERSON LAST NAME: Not reported

Map ID
Direction
Distance
Elevation

MAP FINDINGS

Site

Database(s)

EDR ID Number
EPA ID Number

DELUXE DRY CLEANERS (Continued)

1000145912

OPERATOR LINE1:	Not reported
OPERATOR LINE2:	Not reported
OPERATOR CITY:	Not reported
OPERATOR STATE:	Not reported
OPERATOR ZIP:	Not reported
OPERATOR COUNTRY:	Not reported
OPERATOR PHONE NBR:	Not reported
OPERATOR EFFECTIVE DATE:	Not reported
OPERATOR ORGANIZATION TYPE:	Not reported
SITE CONTACT FIRST NAME:	Not reported
SITE CONTACT MIDDLE INIT:	Not reported
SITE CONTACT LAST NAME:	Not reported
SITE CONTACT LINE1:	Not reported
SITE CONTACT LINE2:	Not reported
SITE CONTACT CITY:	Not reported
SITE CONTACT STATE:	Not reported
SITE CONTACT ZIP:	Not reported
SITE CONTACT COUNTRY:	Not reported
SITE CONTACT PHONE NBR:	Not reported
SITE CONTACT EMAIL:	Not reported
FORM CONTACT FIRST NAME:	Not reported
FORM CONTACT MIDDLE INIT:	Not reported
FORM CONTACT LAST NAME:	Not reported
FORM CONTACT LINE1:	Not reported
FORM CONTACT LINE2:	Not reported
FORM CONTACT CITY:	Not reported
FORM CONTACT STATE:	Not reported
FORM CONTACT ZIP:	Not reported
FORM CONTACT COUNTRY:	Not reported
FORM CONTACT PHONE NBR:	Not reported
FORM CONTACT EMAIL:	Not reported
GEN STATUS CD:	Not reported
MONTHLY GENERATION:	Not reported
BATCH GENERATION:	Not reported
ONE TIME GENERATION:	Not reported
TRANSPORTS OWN WASTE:	Not reported
TRANSPORTS OTHERS WASTE:	Not reported
RECYCLER ONSITE:	Not reported
TRANSFER FACILITY:	Not reported
PBR:	Not reported
TBG:	Not reported
MIXED RADIOACTIVE:	Not reported
IMPORTER:	Not reported
TSDR FACILITY:	Not reported
IMMEDIATE RECYCLER:	Not reported
GEN DANG FUEL:	Not reported
GEN MARKET TO BURNER:	Not reported
GEN OTHER MARKETERS:	Not reported
UTILITY BOILER BURNER:	Not reported
INDUSTRY BOILER BURNER:	Not reported
FURNACE BURNER:	Not reported
SMELTER DEFERRAL:	Not reported
SMALL QTY EXEMPTION:	Not reported
OTHER EXEMPTION:	Not reported
UW BATTERY GEN:	Not reported
UW THERMOSTATS GEN:	Not reported
UW MERCURY GEN:	Not reported

Map ID
Direction
Distance
Elevation

MAP FINDINGS

Site

Database(s)

EDR ID Number
EPA ID Number

DELUXE DRY CLEANERS (Continued)

1000145912

UW LAMPS GEN:	Not reported
UW BATTERY ACCUM:	Not reported
UW THERMOSTATS ACCUM:	Not reported
UW MERCURY ACCUM:	Not reported
UW LAMPS ACCUM:	Not reported
UW DESTINATION FACILITY:	Not reported
OFF SPEC UTILITY BOILER:	Not reported
OFF SPEC INDUSTRY BOILER:	Not reported
OFF SPEC FURNACE:	Not reported
USED OIL TRANSPORTER:	Not reported
USED OIL TRANSFER FACILITY:	Not reported
USED OIL PROCESSOR:	Not reported
USED OIL REREFINER:	Not reported
USED OIL FUEL MARKETER DIR SHIPMENTS:	Not reported
USED OIL FUEL MARKETER MEETS SPECS:	Not reported
ECO Int Type Code:	HWG
Status Code:	I
Start Date:	05/22/1987
End Date:	06/02/1995
NAICS DS:	Not reported
Program Name:	7216
FS SIC Code:	Drycleaning Plants, Except Rug Cleaning
SIC DS:	HAZWASTE
Latitude:	47.19289
Longitude:	-122.29315
Comments:	Not reported
Name:	DELUXE DRY CLEANERS
Address:	111 STEWART AVE E
City,State,Zip:	PUYALLUP, WA 98372
EPA I:	WAD027391226
FS Id:	13527
Facility ID:	13527
NAICS Code:	81232
Fed Waste Code Desc:	Not reported
State Waste Code Desc:	Not reported
TAX REG NBR:	Not reported
BUSINESS TYPE:	Not reported
MAIL NAME:	Not reported
MAIL LINE1:	Not reported
MAIL LINE2:	Not reported
MAIL CITY:	Not reported
MAIL STATE:	Not reported
MAIL ZIP:	Not reported
MAIL COUNTRY:	Not reported
LEGAL ORG NAME:	Not reported
LEGAL PERSON FIRST NAME:	Not reported
LEGAL PERSON MIDDLE INIT:	Not reported
LEGAL PERSON LAST NAME:	Not reported
LEGAL LINE1:	Not reported
LEGAL LINE2:	Not reported
LEGAL CITY:	Not reported
LEGAL STATE:	Not reported
LEGAL ZIP:	Not reported
LEGAL COUNTRY:	Not reported
LEGAL PHONE NBR:	Not reported
LEGAL EFFECTIVE DATE:	Not reported
LEGAL ORGANIZATION TYPE:	Not reported

Map ID
Direction
Distance
Elevation

MAP FINDINGS

Site

Database(s)

EDR ID Number
EPA ID Number

DELUXE DRY CLEANERS (Continued)

1000145912

LAND ORG NAME:	Not reported
LAND PERSON FIRST NAME:	Not reported
LAND PERSON MIDDLE INIT:	Not reported
LAND PERSON LAST NAME:	Not reported
LAND LINE1:	Not reported
LAND LINE2:	Not reported
LAND CITY:	Not reported
LAND STATE:	Not reported
LAND ZIP:	Not reported
LAND COUNTRY:	Not reported
LAND PHONE NBR:	Not reported
LAND ORGANIZATION TYPE:	Not reported
OPERATOR ORG NAME:	Not reported
OPERATOR PERSON FIRST NAME:	Not reported
OPERATOR PERSON MIDDLE INIT:	Not reported
OPERATOR PERSON LAST NAME:	Not reported
OPERATOR LINE1:	Not reported
OPERATOR LINE2:	Not reported
OPERATOR CITY:	Not reported
OPERATOR STATE:	Not reported
OPERATOR ZIP:	Not reported
OPERATOR COUNTRY:	Not reported
OPERATOR PHONE NBR:	Not reported
OPERATOR EFFECTIVE DATE:	Not reported
OPERATOR ORGANIZATION TYPE:	Not reported
SITE CONTACT FIRST NAME:	Not reported
SITE CONTACT MIDDLE INIT:	Not reported
SITE CONTACT LAST NAME:	Not reported
SITE CONTACT LINE1:	Not reported
SITE CONTACT LINE2:	Not reported
SITE CONTACT CITY:	Not reported
SITE CONTACT STATE:	Not reported
SITE CONTACT ZIP:	Not reported
SITE CONTACT COUNTRY:	Not reported
SITE CONTACT PHONE NBR:	Not reported
SITE CONTACT EMAIL:	Not reported
FORM CONTACT FIRST NAME:	Not reported
FORM CONTACT MIDDLE INIT:	Not reported
FORM CONTACT LAST NAME:	Not reported
FORM CONTACT LINE1:	Not reported
FORM CONTACT LINE2:	Not reported
FORM CONTACT CITY:	Not reported
FORM CONTACT STATE:	Not reported
FORM CONTACT ZIP:	Not reported
FORM CONTACT COUNTRY:	Not reported
FORM CONTACT PHONE NBR:	Not reported
FORM CONTACT EMAIL:	Not reported
GEN STATUS CD:	Not reported
MONTHLY GENERATION:	Not reported
BATCH GENERATION:	Not reported
ONE TIME GENERATION:	Not reported
TRANSPORTS OWN WASTE:	Not reported
TRANSPORTS OTHERS WASTE:	Not reported
RECYCLER ONSITE:	Not reported
TRANSFER FACILITY:	Not reported
PBR:	Not reported
TBG:	Not reported

Map ID
 Direction
 Distance
 Elevation

MAP FINDINGS

Site

Database(s)

EDR ID Number
 EPA ID Number

DELUXE DRY CLEANERS (Continued)

1000145912

MIXED RADIOACTIVE:	Not reported
IMPORTER:	Not reported
TSDR FACILITY:	Not reported
IMMEDIATE RECYCLER:	Not reported
GEN DANG FUEL:	Not reported
GEN MARKET TO BURNER:	Not reported
GEN OTHER MARKETERS:	Not reported
UTILITY BOILER BURNER:	Not reported
INDUSTRY BOILER BURNER:	Not reported
FURNACE BURNER:	Not reported
SMELTER DEFERRAL:	Not reported
SMALL QTY EXEMPTION:	Not reported
OTHER EXEMPTION:	Not reported
UW BATTERY GEN:	Not reported
UW THERMOSTATS GEN:	Not reported
UW MERCURY GEN:	Not reported
UW LAMPS GEN:	Not reported
UW BATTERY ACCUM:	Not reported
UW THERMOSTATS ACCUM:	Not reported
UW MERCURY ACCUM:	Not reported
UW LAMPS ACCUM:	Not reported
UW DESTINATION FACILITY:	Not reported
OFF SPEC UTILITY BOILER:	Not reported
OFF SPEC INDUSTRY BOILER:	Not reported
OFF SPEC FURNACE:	Not reported
USED OIL TRANSPORTER:	Not reported
USED OIL TRANSFER FACILITY:	Not reported
USED OIL PROCESSOR:	Not reported
USED OIL REREFINER:	Not reported
USED OIL FUEL MARKETER DIR SHIPMENTS:	Not reported
USED OIL FUEL MARKETER MEETS SPECS:	Not reported
ECO Int Type Code:	Not reported
Status Code:	Not reported
Start Date:	Not reported
End Date:	Not reported
NAICS DS:	Not reported
Program Name:	Not reported
FS SIC Code:	Not reported
SIC DS:	Not reported
Latitude:	Not reported
Longitude:	Not reported
Comments:	Not reported

U73 **CHEVRON 97618**
SE **516 SOUTH MERIDIAN**
1/4-1/2 **PUYALLUP, WA 98371**
0.272 mi.
1435 ft. **Site 3 of 7 in cluster U**

PTAP **S126370591**
N/A

Relative:	PTAP:	
Lower	Name:	CHEVRON 97618
	Address:	516 SOUTH MERIDIAN
Actual:	City,State,Zip:	PUYALLUP, WA 98371
45 ft.	Site ID:	PSW095
	FSID Number:	62439981
	Entry Date:	05/20/2020
	Status:	In Progress

Map ID
Direction
Distance
Elevation

MAP FINDINGS

Site

Database(s)

EDR ID Number
EPA ID Number

U74
SE
1/4-1/2
0.272 mi.
1435 ft.

PUYALLUP CHEVRON & FOOD COURT
516 S MERIDIAN
PUYALLUP, WA 98371
Site 4 of 7 in cluster U

CSCSL 1000658966
LUST WAD988486270
UST
ALLSITES
RCRA NonGen / NLR
FINDS
ECHO

Relative:
Lower

Actual:
45 ft.

CSCSL:

Name: PUYALLUP CHEVRON & FOOD COURT
Address: 516 S MERIDIAN
City,State,Zip: PUYALLUP, WA 98371
Facility ID: 62439981
Region: Southwest
Lat/Long: 47.187806 / -122.294139
Clean Up Siteid: 6398
Site Status: Cleanup Started
Contaminant Name: Non-Halogenated Solvents
Alternate Site Names: CHEVRON 97618,Meridian Chevron,PUYALLUP CHEVRON,PUYALLUP CHEVRON FOOD COURT
Site Rank: Not reported
Has Institutional Control:Not reported
Past VCP: True
Current VCP: Not reported
Ground Water: Confirmed Above Cleanup Levels
Surface Water: Not reported
Soil: Confirmed Above Cleanup Levels
Sediment: Not reported
Air: Not reported
Bedrock: Not reported
Responsible Unit: Pollution Liability Ins Agcy

Name: PUYALLUP CHEVRON & FOOD COURT
Address: 516 S MERIDIAN
City,State,Zip: PUYALLUP, WA 98371
Facility ID: 62439981
Region: Southwest
Lat/Long: 47.187806 / -122.294139
Clean Up Siteid: 6398
Site Status: Cleanup Started
Contaminant Name: Petroleum-Other
Alternate Site Names: CHEVRON 97618,Meridian Chevron,PUYALLUP CHEVRON,PUYALLUP CHEVRON FOOD COURT
Site Rank: Not reported
Has Institutional Control:Not reported
Past VCP: True
Current VCP: Not reported
Ground Water: Confirmed Above Cleanup Levels
Surface Water: Not reported
Soil: Confirmed Above Cleanup Levels
Sediment: Not reported
Air: Not reported
Bedrock: Not reported
Responsible Unit: Pollution Liability Ins Agcy

LUST:

Name: PUYALLUP CHEVRON & FOOD COURT
Address: 516 S MERIDIAN
City,State,Zip: PUYALLUP, WA 98371

Map ID
Direction
Distance
Elevation

MAP FINDINGS

Site

Database(s)

EDR ID Number
EPA ID Number

PUYALLUP CHEVRON & FOOD COURT (Continued)

1000658966

Facility ID: 62439981
Lust Status Type: LUST - Monitoring
Cleanup Site ID: 6398
Cleanup Unit Type: Upland
Process Type: Independent Action
Cleanup Unit Name: CHEVRON 97618,Meridian Chevron,PUYALLUP CHEVRON,PUYALLUP CHEVRON FOOD COURT
Response Section: Pollution Liability Ins Agcy
Release Date: 06/28/1993
Lust Date: 02/12/2002
Region: Southwest
Lust ID: 2794
UST ID: 5238
Contaminant Name: Non-Halogenated Solvents
Ground Water: Confirmed Above Cleanup Levels
Surface Water: Not reported
Soil: Confirmed Above Cleanup Levels
Sediment: Not reported
Air: Not reported
Bedrock: Not reported
Lat/Long: 47.187806 / -122.29413

Name: PUYALLUP CHEVRON & FOOD COURT
Address: 516 S MERIDIAN
City,State,Zip: PUYALLUP, WA 98371
Facility ID: 62439981
Lust Status Type: LUST - Monitoring
Cleanup Site ID: 6398
Cleanup Unit Type: Upland
Process Type: Independent Action
Cleanup Unit Name: CHEVRON 97618,Meridian Chevron,PUYALLUP CHEVRON,PUYALLUP CHEVRON FOOD COURT
Response Section: Pollution Liability Ins Agcy
Release Date: 06/28/1993
Lust Date: 02/12/2002
Region: Southwest
Lust ID: 2794
UST ID: 5238
Contaminant Name: Petroleum-Other
Ground Water: Confirmed Above Cleanup Levels
Surface Water: Not reported
Soil: Confirmed Above Cleanup Levels
Sediment: Not reported
Air: Not reported
Bedrock: Not reported
Lat/Long: 47.187806 / -122.29413

UST:
Name: MERIDIAN CHEVRON
Address: 516 S MERIDIAN
City: PUYALLUP
Zip: 98371
Facility ID: 62439981
Site Id: 5238
Decimal Latitude: 47.187806
Decimal Longitude: -122.294139

Map ID
Direction
Distance
Elevation

MAP FINDINGS

Site

Database(s)

EDR ID Number
EPA ID Number

PUYALLUP CHEVRON & FOOD COURT (Continued)

1000658966

Tank Name: 1
Tag Number: A8960
Tank Status: Operational
Tank Status Date: 08/06/1996
Tank Install Date: 01/01/1984
Tank Closure Date: Not reported
Capacity Range: 10,000 to 19,999 Gallons
Tank Permit Expiration Date: 02/28/2022
Tank Upgrade Date: 07/13/1998
Tank Spill Prevention: Spill Bucket/Spill Box
Tank Overfill Prevention: Ball Float Valve (vent line)
Tank Material: FRP not >E10 Compatible
Tank Construction: Single Wall Tank
Tank Tightness Test: Not reported
Tank Corrosion Protection: Corrosion Resistant
Tank Manifold: Not reported
Tank Release Detection: Automatic Tank Gauging
Tank SFC Type: Sump
Pipe Material: Fiberglass
Pipe Construction: Single Wall Pipe
Pipe Primary Release Detection: Automatic Line Leak Detector (ALLD)
Pipe Second Release Detection: Annual Line Tightness Test (LTT)
Pipe Corrosion Protection: Corrosion Resistant
Pipe Pumping System: Pressurized System
Responsible Unit: Southwest
Dispenser/Pump SFC Type: Sump
Region: Southwest
Is Active: True
Actual Capacity: 10000
Pipe Install Date: 01/01/1984
Turbine Sump Construction: Single Walled Sump
Compartment Number: 1
Stored Substance: Unleaded Gasoline
Used Substance: Motor Fuel for Vehicles
Compartment Capacity: 10000

Name: MERIDIAN CHEVRON
Address: 516 S MERIDIAN
City: PUYALLUP
Zip: 98371

Tank Name: 2
Tag Number: A8960
Tank Status: Operational
Tank Status Date: 08/06/1996
Tank Install Date: 01/01/1984
Tank Closure Date: Not reported
Capacity Range: 10,000 to 19,999 Gallons
Tank Permit Expiration Date: 02/28/2022
Tank Upgrade Date: 07/13/1998
Tank Spill Prevention: Spill Bucket/Spill Box
Tank Overfill Prevention: Ball Float Valve (vent line)
Tank Material: FRP not >E10 Compatible
Tank Construction: Single Wall Tank
Tank Tightness Test: Not reported
Tank Corrosion Protection: Corrosion Resistant
Tank Manifold: Not reported

Map ID
Direction
Distance
Elevation

MAP FINDINGS

Site

Database(s)

EDR ID Number
EPA ID Number

PUYALLUP CHEVRON & FOOD COURT (Continued)

1000658966

Tank Release Detection: Automatic Tank Gauging
Tank SFC Type: Sump
Pipe Material: Fiberglass
Pipe Construction: Single Wall Pipe
Pipe Primary Release Detection: Automatic Line Leak Detector (ALLD)
Pipe Second Release Detection: Annual Line Tightness Test (LTT)
Pipe Corrosion Protection: Corrosion Resistant
Pipe Pumping System: Pressurized System
Responsible Unit: Southwest
Dispenser/Pump SFC Type: Sump
Region: Southwest
Is Active: True
Actual Capacity: 10000
Pipe Install Date: 01/01/1984
Turbine Sump Construction: Single Walled Sump
Compartment Number: 1
Stored Substance: Unleaded Gasoline
Used Substance: Motor Fuel for Vehicles
Compartment Capacity: 10000

Name: MERIDIAN CHEVRON
Address: 516 S MERIDIAN
City: PUYALLUP
Zip: 98371

Tank Name: 3
Tag Number: A8960
Tank Status: Operational
Tank Status Date: 08/06/1996
Tank Install Date: 01/01/1984
Tank Closure Date: Not reported
Capacity Range: 10,000 to 19,999 Gallons
Tank Permit Expiration Date: 02/28/2022
Tank Upgrade Date: 07/13/1998
Tank Spill Prevention: Spill Bucket/Spill Box
Tank Overfill Prevention: Ball Float Valve (vent line)
Tank Material: FRP not >E10 Compatible
Tank Construction: Single Wall Tank
Tank Tightness Test: Not reported
Tank Corrosion Protection: Corrosion Resistant
Tank Manifold: Not reported
Tank Release Detection: Automatic Tank Gauging
Tank SFC Type: Sump
Pipe Material: Fiberglass
Pipe Construction: Single Wall Pipe
Pipe Primary Release Detection: Automatic Line Leak Detector (ALLD)
Pipe Second Release Detection: Annual Line Tightness Test (LTT)
Pipe Corrosion Protection: Corrosion Resistant
Pipe Pumping System: Pressurized System
Responsible Unit: Southwest
Dispenser/Pump SFC Type: Sump
Region: Southwest
Is Active: True
Actual Capacity: 10000
Pipe Install Date: 01/01/1984
Turbine Sump Construction: Single Walled Sump
Compartment Number: 1

Map ID
Direction
Distance
Elevation

MAP FINDINGS

Site

Database(s)

EDR ID Number
EPA ID Number

PUYALLUP CHEVRON & FOOD COURT (Continued)

1000658966

Stored Substance: Unleaded Gasoline
Used Substance: Motor Fuel for Vehicles
Compart Capacity: 10000

Name: MERIDIAN CHEVRON
Address: 516 S MERIDIAN
City: PUYALLUP
Zip: 98371

Tank Name: 4
Tag Number: A8960
Tank Status: Operational
Tank Status Date: 08/06/1996
Tank Install Date: 01/14/1984
Tank Closure Date: Not reported
Capacity Range: 10,000 to 19,999 Gallons
Tank Permit Expiration Date: 02/28/2022
Tank Upgrade Date: 07/13/1998
Tank Spill Prevention: Spill Bucket/Spill Box
Tank Overfill Prevention: Automatic Shutoff (fill pipe)
Tank Material: FRP not >E10 Compatible
Tank Construction: Single Wall Tank
Tank Tightness Test: Not reported
Tank Corrosion Protection: Corrosion Resistant
Tank Manifold: Not reported
Tank Release Detection: Automatic Tank Gauging
Tank SFC Type: Sump
Pipe Material: Fiberglass
Pipe Construction: Single Wall Pipe
Pipe Primary Release Detection: Automatic Line Leak Detector (ALLD)
Pipe Second Release Detection: Annual Line Tightness Test (LTT)
Pipe Corrosion Protection: Corrosion Resistant
Pipe Pumping System: Pressurized System
Responsible Unit: Southwest
Dispencer/Pump SFC Type: Sump
Region: Southwest
Is Active: True
Actual Capacity: 10000
Pipe Install Date: 07/13/1998
Turbine Sump Construction: Single Walled Sump
Compart Number: 1
Stored Substance: Diesel
Used Substance: Motor Fuel for Vehicles
Compart Capacity: 10000

Name: MERIDIAN CHEVRON
Address: 516 S MERIDIAN
City: PUYALLUP
Zip: 98371

Tank Name: 5
Tag Number: A8960
Tank Status: Removed
Tank Status Date: 08/06/1996
Tank Install Date: 12/31/1964
Tank Closure Date: Not reported
Capacity Range: 2,001 to 4,999 Gallons

Map ID
Direction
Distance
Elevation

MAP FINDINGS

Site

Database(s)

EDR ID Number
EPA ID Number

PUYALLUP CHEVRON & FOOD COURT (Continued)

1000658966

Tank Permit Expiration Date: Not reported
Tank Upgrade Date: Not reported
Tank Spill Prevention: Not reported
Tank Overfill Prevention: Not reported
Tank Material: Fiberglass Reinforced Plastic
Tank Construction: Single Wall Tank
Tank Tightness Test: Not reported
Tank Corrosion Protection: Not reported
Tank Manifold: Not reported
Tank Release Detection: Not reported
Tank SFC Type: Not reported
Pipe Material: Fiberglass
Pipe Construction: Not reported
Pipe Primary Release Detection: Not reported
Pipe Second Release Detection: Not reported
Pipe Corrosion Protection: Not reported
Pipe Pumping System: Not reported
Responsible Unit: Southwest
Dispencer/Pump SFC Type: Not reported
Region: Southwest
Is Active: True
Actual Capacity: Not reported
Pipe Install Date: Not reported
Turbine Sump Construction: Not reported
Compartment Number: 1
Stored Substance: Diesel
Used Substance: Not reported
Compartment Capacity: Not reported

Name: MERIDIAN CHEVRON
Address: 516 S MERIDIAN
City: PUYALLUP
Zip: 98371

Tank Name: 6
Tag Number: A8960
Tank Status: Removed
Tank Status Date: 08/06/1996
Tank Install Date: 01/10/1984
Tank Closure Date: Not reported
Capacity Range: 111 TO 1,100 Gallons
Tank Permit Expiration Date: Not reported
Tank Upgrade Date: 07/13/1998
Tank Spill Prevention: 25 Gallons or less
Tank Overfill Prevention: Ball Float Valve (vent line)
Tank Material: Fiberglass Reinforced Plastic
Tank Construction: Single Wall Tank
Tank Tightness Test: Annual
Tank Corrosion Protection: Corrosion Resistant
Tank Manifold: Not reported
Tank Release Detection: Weekly Manual Gauging
Tank SFC Type: Not reported
Pipe Material: Fiberglass
Pipe Construction: Single Wall Pipe
Pipe Primary Release Detection: Not reported
Pipe Second Release Detection: Not reported
Pipe Corrosion Protection: Other

Map ID
Direction
Distance
Elevation

MAP FINDINGS

Site

Database(s)

EDR ID Number
EPA ID Number

PUYALLUP CHEVRON & FOOD COURT (Continued)

1000658966

Pipe Pumping System: Product Removed by Reclaimer
Responsible Unit: Southwest
Dispenser/Pump SFC Type: Not reported
Region: Southwest
Is Active: True
Actual Capacity: Not reported
Pipe Install Date: Not reported
Turbine Sump Construction: Not reported
Compartment Number: 1
Stored Substance: Used Oil/Waste Oil
Used Substance: Recycled (Used Oil)
Compartment Capacity: Not reported

ALLSITES:

Name: PUYALLUP CHEVRON & FOOD COURT
Facility Id: 62439981

Interaction: 55133
Interaction 1: I
Interaction 2: HWG
Ecology Program: HAZWASTE
Program Data: TURBOWASTE
Facility Alt.: Not reported
Program ID: WAD988486270
Date Interaction: 1991-05-08 00:00:00
Date Interaction 3: Hazardous Waste Generator
Latitude: 47.187800400999997
Longitude: -122.294124212

Interaction: 55135
Interaction 1: A
Interaction 2: UST
Ecology Program: TOXICS
Program Data: UST
Facility Alt.: Meridian Chevron
Program ID: 5238
Date Interaction: 2000-03-20 00:00:00
Date Interaction 3: Underground Storage Tank
Latitude: 47.187800400999997
Longitude: -122.294124212

Interaction: 55132
Interaction 1: I
Interaction 2: TIER2
Ecology Program: HAZWASTE
Program Data: EPCRA
Facility Alt.: Not reported
Program ID: WAD988486270
Date Interaction: 1991-01-01 00:00:00
Date Interaction 3: Emergency/Haz Chem Rpt TI
Latitude: 47.187800400999997
Longitude: -122.294124212

Interaction: 55137

Map ID
Direction
Distance
Elevation

MAP FINDINGS

Site

Database(s)

EDR ID Number
EPA ID Number

PUYALLUP CHEVRON & FOOD COURT (Continued)

1000658966

Interaction 1: I
Interaction 2: VOLCLNST
Ecology Program: TOXICS
Program Data: ISIS
Facility Alt.: PUYALLUP CHEVRON & FOOD COURT
Program ID: SW0928
Date Interaction: 2007-01-08 00:00:00
Date Interaction 3: Voluntary Cleanup Sites
Latitude: 47.187800400999997
Longitude: -122.294124212

Interaction: 129788
Interaction 1: A
Interaction 2: LUST
Ecology Program: TOXICS
Program Data: ISIS
Facility Alt.: PUYALLUP CHEVRON & FOOD COURT
Program ID: 5238
Date Interaction: 1993-06-28 00:00:00
Date Interaction 3: LUST Facility
Latitude: 47.187800400999997
Longitude: -122.294124212

Interaction: 55136
Interaction 1: I
Interaction 2: VOLCLNST
Ecology Program: TOXICS
Program Data: ISIS
Facility Alt.: PUYALLUP CHEVRON & FOOD COURT
Program ID: SW0730
Date Interaction: 2006-01-12 00:00:00
Date Interaction 3: Voluntary Cleanup Sites
Latitude: 47.187800400999997
Longitude: -122.294124212

RCRA NonGen / NLR:

Date Form Received by Agency: 19980818
Handler Name: PUYALLUP CHEVRON & FOOD COURT
Handler Address: 516 S MERIDIAN
Handler City,State,Zip: PUYALLUP, WA 98371
EPA ID: WAD988486270
Contact Name: CHARLES MCKAY
Contact Address: 516 S MERIDIAN
Contact City,State,Zip: PUYALLUP, WA 98371
Contact Telephone: 253-840-0150
Contact Fax: Not reported
Contact Email: Not reported
Contact Title: Not reported
EPA Region: 10
Land Type: Other
Federal Waste Generator Description: Not a generator, verified
Non-Notifier: Not reported
Biennial Report Cycle: Not reported
Accessibility: Not reported

Map ID
 Direction
 Distance
 Elevation

MAP FINDINGS

Site

Database(s)

EDR ID Number
 EPA ID Number

PUYALLUP CHEVRON & FOOD COURT (Continued)

1000658966

Active Site Indicator:	Not reported
State District Owner:	WA
State District:	SWRO
Mailing Address:	516 S MERIDIAN
Mailing City,State,Zip:	PUYALLUP, WA 98371
Owner Name:	MCKAY, CHARLES
Owner Type:	Private
Operator Name:	MCKAY, CHARLES
Operator Type:	Private
Short-Term Generator Activity:	No
Importer Activity:	No
Mixed Waste Generator:	No
Transporter Activity:	No
Transfer Facility Activity:	No
Recycler Activity with Storage:	No
Small Quantity On-Site Burner Exemption:	No
Smelting Melting and Refining Furnace Exemption:	No
Underground Injection Control:	No
Off-Site Waste Receipt:	No
Universal Waste Indicator:	No
Universal Waste Destination Facility:	No
Federal Universal Waste:	No
Active Site Fed-Reg Treatment Storage and Disposal Facility:	Not reported
Active Site Converter Treatment storage and Disposal Facility:	Not reported
Active Site State-Reg Treatment Storage and Disposal Facility:	Not reported
Active Site State-Reg Handler:	---
Federal Facility Indicator:	Not reported
Hazardous Secondary Material Indicator:	NN
Sub-Part K Indicator:	Not reported
Commercial TSD Indicator:	No
Treatment Storage and Disposal Type:	Not reported
2018 GPRA Permit Baseline:	Not on the Baseline
2018 GPRA Renewals Baseline:	Not on the Baseline
Permit Renewals Workload Universe:	Not reported
Permit Workload Universe:	Not reported
Permit Progress Universe:	Not reported
Post-Closure Workload Universe:	Not reported
Closure Workload Universe:	Not reported
202 GPRA Corrective Action Baseline:	No
Corrective Action Workload Universe:	No
Subject to Corrective Action Universe:	No
Non-TSDs Where RCRA CA has Been Imposed Universe:	No
TSDs Potentially Subject to CA Under 3004 (u)/(v) Universe:	No
TSDs Only Subject to CA under Discretionary Auth Universe:	No
Corrective Action Priority Ranking:	No NCAPS ranking
Environmental Control Indicator:	No
Institutional Control Indicator:	No
Human Exposure Controls Indicator:	N/A
Groundwater Controls Indicator:	N/A
Operating TSDF Universe:	Not reported
Full Enforcement Universe:	Not reported
Significant Non-Complier Universe:	No
Unaddressed Significant Non-Complier Universe:	No
Addressed Significant Non-Complier Universe:	No
Significant Non-Complier With a Compliance Schedule Universe:	No
Financial Assurance Required:	Not reported
Handler Date of Last Change:	20180510

Map ID
 Direction
 Distance
 Elevation

MAP FINDINGS

Site

Database(s)

EDR ID Number
 EPA ID Number

PUYALLUP CHEVRON & FOOD COURT (Continued)

1000658966

Recognized Trader-Importer:	No
Recognized Trader-Exporter:	No
Importer of Spent Lead Acid Batteries:	No
Exporter of Spent Lead Acid Batteries:	No
Recycler Activity Without Storage:	No
Manifest Broker:	No
Sub-Part P Indicator:	No

Handler - Owner Operator:

Owner/Operator Indicator:	Operator
Owner/Operator Name:	PUYALLUP CHEVRON FOOD COURT
Legal Status:	Private
Date Became Current:	Not reported
Date Ended Current:	Not reported
Owner/Operator Address:	516 S MERIDIAN
Owner/Operator City,State,Zip:	PUYALLUP, WA 98371
Owner/Operator Telephone:	000-000-0000
Owner/Operator Telephone Ext:	Not reported
Owner/Operator Fax:	Not reported
Owner/Operator Email:	Not reported

Owner/Operator Indicator:	Operator
Owner/Operator Name:	MCKAY, CHARLES
Legal Status:	Private
Date Became Current:	Not reported
Date Ended Current:	Not reported
Owner/Operator Address:	516 S MERIDIAN
Owner/Operator City,State,Zip:	PUYALLUP, WA 98371
Owner/Operator Telephone:	253-848-3535
Owner/Operator Telephone Ext:	Not reported
Owner/Operator Fax:	Not reported
Owner/Operator Email:	Not reported

Owner/Operator Indicator:	Owner
Owner/Operator Name:	PORTERFIELD MANAGEMENT CORP
Legal Status:	Private
Date Became Current:	Not reported
Date Ended Current:	Not reported
Owner/Operator Address:	811 FIRST AVE STE 422
Owner/Operator City,State,Zip:	SEATTLE, WA 98104
Owner/Operator Telephone:	206-623-1155
Owner/Operator Telephone Ext:	Not reported
Owner/Operator Fax:	Not reported
Owner/Operator Email:	Not reported

Owner/Operator Indicator:	Owner
Owner/Operator Name:	PUYALLUP CHEVRON FOOD COURT
Legal Status:	Private
Date Became Current:	Not reported
Date Ended Current:	Not reported
Owner/Operator Address:	516 S MERIDIAN
Owner/Operator City,State,Zip:	PUYALLUP, WA 98371
Owner/Operator Telephone:	000-000-0000
Owner/Operator Telephone Ext:	Not reported
Owner/Operator Fax:	Not reported
Owner/Operator Email:	Not reported

Map ID
Direction
Distance
Elevation

MAP FINDINGS

Site

Database(s)

EDR ID Number
EPA ID Number

PUYALLUP CHEVRON & FOOD COURT (Continued)

1000658966

Owner/Operator Indicator: Owner
Owner/Operator Name: PUYALLUP CHEVRON FOOD COURT
Legal Status: Private
Date Became Current: Not reported
Date Ended Current: Not reported
Owner/Operator Address: 516 S MERIDIAN
Owner/Operator City,State,Zip: PUYALLUP, WA 98371
Owner/Operator Telephone: 000-000-0000
Owner/Operator Telephone Ext: Not reported
Owner/Operator Fax: Not reported
Owner/Operator Email: Not reported

Owner/Operator Indicator: Owner
Owner/Operator Name: MCKAY, CHARLES
Legal Status: Private
Date Became Current: 19960827
Date Ended Current: Not reported
Owner/Operator Address: 516 S MERIDIAN
Owner/Operator City,State,Zip: PUYALLUP, WA 98371
Owner/Operator Telephone: 253-840-0150
Owner/Operator Telephone Ext: Not reported
Owner/Operator Fax: Not reported
Owner/Operator Email: Not reported

Owner/Operator Indicator: Operator
Owner/Operator Name: MCKAY, CHARLES
Legal Status: Private
Date Became Current: Not reported
Date Ended Current: Not reported
Owner/Operator Address: 516 S MERIDIAN
Owner/Operator City,State,Zip: PUYALLUP, WA 98371-5910
Owner/Operator Telephone: 253-840-0150
Owner/Operator Telephone Ext: Not reported
Owner/Operator Fax: Not reported
Owner/Operator Email: Not reported

Owner/Operator Indicator: Owner
Owner/Operator Name: PUYALLUP CHEVRON FOOD COURT
Legal Status: Private
Date Became Current: Not reported
Date Ended Current: Not reported
Owner/Operator Address: 516 S MERIDIAN
Owner/Operator City,State,Zip: PUYALLUP, WA 98371
Owner/Operator Telephone: 000-000-0000
Owner/Operator Telephone Ext: Not reported
Owner/Operator Fax: Not reported
Owner/Operator Email: Not reported

Owner/Operator Indicator: Owner
Owner/Operator Name: MCKAY, CHARLES
Legal Status: Private
Date Became Current: 19960827
Date Ended Current: Not reported
Owner/Operator Address: 516 S MERIDIAN
Owner/Operator City,State,Zip: PUYALLUP, WA 98371
Owner/Operator Telephone: 253-840-0150
Owner/Operator Telephone Ext: Not reported

Map ID
Direction
Distance
Elevation

MAP FINDINGS

Site

Database(s)

EDR ID Number
EPA ID Number

PUYALLUP CHEVRON & FOOD COURT (Continued)

1000658966

Owner/Operator Fax:	Not reported
Owner/Operator Email:	Not reported
Owner/Operator Indicator:	Operator
Owner/Operator Name:	MCKAY, CHARLES
Legal Status:	Private
Date Became Current:	Not reported
Date Ended Current:	Not reported
Owner/Operator Address:	516 S MERIDIAN
Owner/Operator City,State,Zip:	PUYALLUP, WA 98371
Owner/Operator Telephone:	253-848-3535
Owner/Operator Telephone Ext:	Not reported
Owner/Operator Fax:	Not reported
Owner/Operator Email:	Not reported
Owner/Operator Indicator:	Owner
Owner/Operator Name:	PUYALLUP CHEVRON FOOD COURT
Legal Status:	Private
Date Became Current:	Not reported
Date Ended Current:	Not reported
Owner/Operator Address:	516 S MERIDIAN
Owner/Operator City,State,Zip:	PUYALLUP, WA 98371
Owner/Operator Telephone:	000-000-0000
Owner/Operator Telephone Ext:	Not reported
Owner/Operator Fax:	Not reported
Owner/Operator Email:	Not reported
Owner/Operator Indicator:	Owner
Owner/Operator Name:	PUYALLUP CHEVRON FOOD COURT
Legal Status:	Private
Date Became Current:	Not reported
Date Ended Current:	Not reported
Owner/Operator Address:	516 S MERIDIAN
Owner/Operator City,State,Zip:	PUYALLUP, WA 98371
Owner/Operator Telephone:	000-000-0000
Owner/Operator Telephone Ext:	Not reported
Owner/Operator Fax:	Not reported
Owner/Operator Email:	Not reported
Owner/Operator Indicator:	Operator
Owner/Operator Name:	PUYALLUP CHEVRON FOOD COURT
Legal Status:	Private
Date Became Current:	Not reported
Date Ended Current:	Not reported
Owner/Operator Address:	516 S MERIDIAN
Owner/Operator City,State,Zip:	PUYALLUP, WA 98371
Owner/Operator Telephone:	000-000-0000
Owner/Operator Telephone Ext:	Not reported
Owner/Operator Fax:	Not reported
Owner/Operator Email:	Not reported
Owner/Operator Indicator:	Operator
Owner/Operator Name:	MCKAY, CHARLES
Legal Status:	Private
Date Became Current:	Not reported
Date Ended Current:	Not reported
Owner/Operator Address:	516 S MERIDIAN

Map ID
Direction
Distance
Elevation

MAP FINDINGS

Site

Database(s)

EDR ID Number
EPA ID Number

PUYALLUP CHEVRON & FOOD COURT (Continued)

1000658966

Owner/Operator City,State,Zip:	PUYALLUP, WA 98371
Owner/Operator Telephone:	253-848-3535
Owner/Operator Telephone Ext:	Not reported
Owner/Operator Fax:	Not reported
Owner/Operator Email:	Not reported
Owner/Operator Indicator:	Owner
Owner/Operator Name:	PORTERFIELD MANAGEMENT CORP
Legal Status:	Private
Date Became Current:	Not reported
Date Ended Current:	Not reported
Owner/Operator Address:	811 FIRST AVE STE 422
Owner/Operator City,State,Zip:	SEATTLE, WA 98104
Owner/Operator Telephone:	206-623-1155
Owner/Operator Telephone Ext:	Not reported
Owner/Operator Fax:	Not reported
Owner/Operator Email:	Not reported
Owner/Operator Indicator:	Owner
Owner/Operator Name:	CHARLES M
Legal Status:	Private
Date Became Current:	19960827
Date Ended Current:	Not reported
Owner/Operator Address:	516 S MERIDIAN
Owner/Operator City,State,Zip:	PUYALLUP, WA 98371-5910
Owner/Operator Telephone:	253-840-0150
Owner/Operator Telephone Ext:	Not reported
Owner/Operator Fax:	Not reported
Owner/Operator Email:	Not reported
Owner/Operator Indicator:	Operator
Owner/Operator Name:	CHARLES M
Legal Status:	Private
Date Became Current:	19960827
Date Ended Current:	Not reported
Owner/Operator Address:	516 S MERIDIAN
Owner/Operator City,State,Zip:	PUYALLUP, WA 98371-5910
Owner/Operator Telephone:	253-848-3535
Owner/Operator Telephone Ext:	Not reported
Owner/Operator Fax:	Not reported
Owner/Operator Email:	Not reported
Owner/Operator Indicator:	Owner
Owner/Operator Name:	MCKAY, CHARLES
Legal Status:	Private
Date Became Current:	19960827
Date Ended Current:	Not reported
Owner/Operator Address:	516 S MERIDIAN
Owner/Operator City,State,Zip:	PUYALLUP, WA 98371
Owner/Operator Telephone:	253-840-0150
Owner/Operator Telephone Ext:	Not reported
Owner/Operator Fax:	Not reported
Owner/Operator Email:	Not reported
Owner/Operator Indicator:	Owner
Owner/Operator Name:	PORTERFIELD MANAGEMENT CORP
Legal Status:	Private

Map ID
Direction
Distance
Elevation

MAP FINDINGS

Site

Database(s)

EDR ID Number
EPA ID Number

PUYALLUP CHEVRON & FOOD COURT (Continued)

1000658966

Date Became Current:	Not reported
Date Ended Current:	Not reported
Owner/Operator Address:	811 FIRST AVE STE 422
Owner/Operator City,State,Zip:	SEATTLE, WA 98104
Owner/Operator Telephone:	206-623-1155
Owner/Operator Telephone Ext:	Not reported
Owner/Operator Fax:	Not reported
Owner/Operator Email:	Not reported
Owner/Operator Indicator:	Owner
Owner/Operator Name:	PUYALLUP CHEVRON FOOD COURT
Legal Status:	Private
Date Became Current:	Not reported
Date Ended Current:	Not reported
Owner/Operator Address:	516 S MERIDIAN
Owner/Operator City,State,Zip:	PUYALLUP, WA 98371
Owner/Operator Telephone:	000-000-0000
Owner/Operator Telephone Ext:	Not reported
Owner/Operator Fax:	Not reported
Owner/Operator Email:	Not reported
Owner/Operator Indicator:	Operator
Owner/Operator Name:	MCKAY, CHARLES
Legal Status:	Private
Date Became Current:	Not reported
Date Ended Current:	Not reported
Owner/Operator Address:	516 S MERIDIAN
Owner/Operator City,State,Zip:	PUYALLUP, WA 98371
Owner/Operator Telephone:	253-848-3535
Owner/Operator Telephone Ext:	Not reported
Owner/Operator Fax:	Not reported
Owner/Operator Email:	Not reported
Owner/Operator Indicator:	Owner
Owner/Operator Name:	MCKAY, CHARLES
Legal Status:	Private
Date Became Current:	19960827
Date Ended Current:	Not reported
Owner/Operator Address:	516 S MERIDIAN
Owner/Operator City,State,Zip:	PUYALLUP, WA 98371
Owner/Operator Telephone:	253-840-0150
Owner/Operator Telephone Ext:	Not reported
Owner/Operator Fax:	Not reported
Owner/Operator Email:	Not reported
Owner/Operator Indicator:	Owner
Owner/Operator Name:	PUYALLUP CHEVRON FOOD COURT
Legal Status:	Private
Date Became Current:	Not reported
Date Ended Current:	Not reported
Owner/Operator Address:	516 S MERIDIAN
Owner/Operator City,State,Zip:	PUYALLUP, WA 98371
Owner/Operator Telephone:	000-000-0000
Owner/Operator Telephone Ext:	Not reported
Owner/Operator Fax:	Not reported
Owner/Operator Email:	Not reported

Map ID
Direction
Distance
Elevation

MAP FINDINGS

Site

Database(s)

EDR ID Number
EPA ID Number

PUYALLUP CHEVRON & FOOD COURT (Continued)

1000658966

Owner/Operator Indicator: Operator
Owner/Operator Name: PUYALLUP CHEVRON FOOD COURT
Legal Status: Private
Date Became Current: Not reported
Date Ended Current: Not reported
Owner/Operator Address: 516 S MERIDIAN
Owner/Operator City,State,Zip: PUYALLUP, WA 98371
Owner/Operator Telephone: 000-000-0000
Owner/Operator Telephone Ext: Not reported
Owner/Operator Fax: Not reported
Owner/Operator Email: Not reported

Owner/Operator Indicator: Owner
Owner/Operator Name: PORTERFIELD MANAGEMENT CORP
Legal Status: Private
Date Became Current: Not reported
Date Ended Current: Not reported
Owner/Operator Address: 811 FIRST AVE STE 422
Owner/Operator City,State,Zip: SEATTLE, WA 98104
Owner/Operator Telephone: 206-623-1155
Owner/Operator Telephone Ext: Not reported
Owner/Operator Fax: Not reported
Owner/Operator Email: Not reported

Historic Generators:

Receive Date: 19980817
Handler Name: PUYALLUP CHEVRON & FOOD COURT
Federal Waste Generator Description: Not a generator, verified
State District Owner: WA
Large Quantity Handler of Universal Waste: No
Recognized Trader Importer: No
Recognized Trader Exporter: No
Spent Lead Acid Battery Importer: No
Spent Lead Acid Battery Exporter: No
Current Record: No
Non Storage Recycler Activity: Not reported
Electronic Manifest Broker: Not reported

Receive Date: 19980817
Handler Name: PUYALLUP CHEVRON & FOOD COURT
Federal Waste Generator Description: Not a generator, verified
State District Owner: WA
Large Quantity Handler of Universal Waste: No
Recognized Trader Importer: No
Recognized Trader Exporter: No
Spent Lead Acid Battery Importer: No
Spent Lead Acid Battery Exporter: No
Current Record: No
Non Storage Recycler Activity: Not reported
Electronic Manifest Broker: Not reported

Receive Date: 19980818
Handler Name: PUYALLUP CHEVRON & FOOD COURT
Federal Waste Generator Description: Not a generator, verified
State District Owner: WA
Large Quantity Handler of Universal Waste: No
Recognized Trader Importer: No

Map ID
Direction
Distance
Elevation

MAP FINDINGS

Site

Database(s)

EDR ID Number
EPA ID Number

PUYALLUP CHEVRON & FOOD COURT (Continued)

1000658966

Recognized Trader Exporter: No
Spent Lead Acid Battery Importer: No
Spent Lead Acid Battery Exporter: No
Current Record: Yes
Non Storage Recycler Activity: Not reported
Electronic Manifest Broker: Not reported

Receive Date: 19941231
Handler Name: PUYALLUP CHEVRON & FOOD COURT
Federal Waste Generator Description: Small Quantity Generator
State District Owner: WA
Large Quantity Handler of Universal Waste: No
Recognized Trader Importer: No
Recognized Trader Exporter: No
Spent Lead Acid Battery Importer: No
Spent Lead Acid Battery Exporter: No
Current Record: No
Non Storage Recycler Activity: Not reported
Electronic Manifest Broker: Not reported

Receive Date: 19940101
Handler Name: PUYALLUP CHEVRON & FOOD COURT
Federal Waste Generator Description: Not a generator, verified
State District Owner: WA
Large Quantity Handler of Universal Waste: No
Recognized Trader Importer: No
Recognized Trader Exporter: No
Spent Lead Acid Battery Importer: No
Spent Lead Acid Battery Exporter: No
Current Record: No
Non Storage Recycler Activity: Not reported
Electronic Manifest Broker: Not reported

Receive Date: 19960227
Handler Name: PUYALLUP CHEVRON & FOOD COURT
Federal Waste Generator Description: Conditionally Exempt Small Quantity Generator
State District Owner: WA
Large Quantity Handler of Universal Waste: No
Recognized Trader Importer: No
Recognized Trader Exporter: No
Spent Lead Acid Battery Importer: No
Spent Lead Acid Battery Exporter: No
Current Record: No
Non Storage Recycler Activity: Not reported
Electronic Manifest Broker: Not reported

Receive Date: 19970218
Handler Name: PUYALLUP CHEVRON & FOOD COURT
Federal Waste Generator Description: Conditionally Exempt Small Quantity Generator
State District Owner: WA
Large Quantity Handler of Universal Waste: No
Recognized Trader Importer: No
Recognized Trader Exporter: No
Spent Lead Acid Battery Importer: No
Spent Lead Acid Battery Exporter: No
Current Record: No
Non Storage Recycler Activity: Not reported

Map ID
Direction
Distance
Elevation

MAP FINDINGS

Site

Database(s)

EDR ID Number
EPA ID Number

PUYALLUP CHEVRON & FOOD COURT (Continued)

1000658966

Electronic Manifest Broker: Not reported

Receive Date: 19980306
Handler Name: PUYALLUP CHEVRON & FOOD COURT
Federal Waste Generator Description: Conditionally Exempt Small Quantity Generator
State District Owner: WA
Large Quantity Handler of Universal Waste: No
Recognized Trader Importer: No
Recognized Trader Exporter: No
Spent Lead Acid Battery Importer: No
Spent Lead Acid Battery Exporter: No
Current Record: No
Non Storage Recycler Activity: Not reported
Electronic Manifest Broker: Not reported

Receive Date: 19980817
Handler Name: PUYALLUP CHEVRON & FOOD COURT
Federal Waste Generator Description: Not a generator, verified
State District Owner: WA
Large Quantity Handler of Universal Waste: No
Recognized Trader Importer: No
Recognized Trader Exporter: No
Spent Lead Acid Battery Importer: No
Spent Lead Acid Battery Exporter: No
Current Record: No
Non Storage Recycler Activity: Not reported
Electronic Manifest Broker: Not reported

List of NAICS Codes and Descriptions:

NAICS Code: 44711
NAICS Description: GASOLINE STATIONS WITH CONVENIENCE STORES

Facility Has Received Notices of Violation:

Found Violation: No
Agency Which Determined Violation: Not reported
Violation Short Description: Not reported
Date Violation was Determined: Not reported
Actual Return to Compliance Date: Not reported
Return to Compliance Qualifier: Not reported
Violation Responsible Agency: Not reported
Scheduled Compliance Date: Not reported
Enforcement Identifier: Not reported
Date of Enforcement Action: Not reported
Enforcement Responsible Agency: Not reported
Enforcement Docket Number: Not reported
Enforcement Attorney: Not reported
Corrective Action Component: Not reported
Appeal Initiated Date: Not reported
Appeal Resolution Date: Not reported
Disposition Status Date: Not reported
Disposition Status: Not reported
Disposition Status Description: Not reported
Consent/Final Order Sequence Number: Not reported
Consent/Final Order Respondent Name: Not reported
Consent/Final Order Lead Agency: Not reported
Enforcement Type: Not reported

Map ID
Direction
Distance
Elevation

MAP FINDINGS

Site

Database(s)

EDR ID Number
EPA ID Number

PUYALLUP CHEVRON & FOOD COURT (Continued)

1000658966

Enforcement Responsible Person: Not reported
Enforcement Responsible Sub-Organization: Not reported
SEP Sequence Number: Not reported
SEP Expenditure Amount: Not reported
SEP Scheduled Completion Date: Not reported
SEP Actual Date: Not reported
SEP Defaulted Date: Not reported
SEP Type: Not reported
SEP Type Description: Not reported
Proposed Amount: Not reported
Final Monetary Amount: Not reported
Paid Amount: Not reported
Final Count: Not reported
Final Amount: Not reported

Evaluation Action Summary:

Evaluation Date: 19920813
Evaluation Responsible Agency: State
Found Violation: No
Evaluation Type Description: COMPLIANCE ASSISTANCE VISIT
Evaluation Responsible Person Identifier: WAJNJ
Evaluation Responsible Sub-Organization: SW
Actual Return to Compliance Date: Not reported
Scheduled Compliance Date: Not reported
Date of Request: Not reported
Date Response Received: Not reported
Request Agency: Not reported
Former Citation: Not reported

FINDS:

Registry ID: 110005360858

Click Here:

Environmental Interest/Information System:

Washington Facility / Site Identification System (WA-FSIS) provides a means to query and display data maintained by the Washington Department of Ecology. This system contains key information for each facility/site that is currently, or has been, of interest to the Air Quality, Dam Safety, Hazardous Waste, Toxics Cleanup, and Water Quality Programs.

RCRAInfo is a national information system that supports the Resource Conservation and Recovery Act (RCRA) program through the tracking of events and activities related to facilities that generate, transport, and treat, store, or dispose of hazardous waste. RCRAInfo allows RCRA program staff to track the notification, permit, compliance, and corrective action activities required under RCRA.

[Click this hyperlink](#) while viewing on your computer to access additional FINDS: detail in the EDR Site Report.

ECHO:

Envid: 1000658966
Registry ID: 110005360858
DFR URL: <http://echo.epa.gov/detailed-facility-report?fid=110005360858>
Name: PUYALLUP CHEVRON & FOOD COURT

Map ID
Direction
Distance
Elevation

MAP FINDINGS

Site

Database(s)

EDR ID Number
EPA ID Number

PUYALLUP CHEVRON & FOOD COURT (Continued)

1000658966

Address: 516 S MERIDIAN
City,State,Zip: PUYALLUP, WA 98371

U75
SE
1/4-1/2
0.272 mi.
1435 ft.

PUYALLUP CHEVRON & FOOD COURT
516 S MERIDIAN
PUYALLUP, WA 98371
Site 5 of 7 in cluster U

VCP S124435254
N/A

Relative:
Lower

VCP:
Name: PUYALLUP CHEVRON & FOOD COURT
Address: 516 S MERIDIAN
City,State,Zip: PUYALLUP, WA 98371
edr_fstat: WA
edr_fzip: 98371
edr_fcnty: PIERCE
edr_zip: Not reported
Facility ID: 62439981
VCP Status: Cleanup Started
Past VCP: TRUE
Current VCP: Not reported
NFA Type: PUYALLUP, WA 98371
Date NFA: PUYALLUP, WA 98371
Rank: PUYALLUP, WA 98371
Cleanup Siteid: 6398
Contaminant Name: Non-Halogenated Solvents
Soil: Confirmed Above Cleanup Levels

Actual:
45 ft.

Name: PUYALLUP CHEVRON & FOOD COURT
Address: 516 S MERIDIAN
City,State,Zip: PUYALLUP, WA 98371
edr_fstat: WA
edr_fzip: 98371
edr_fcnty: PIERCE
edr_zip: Not reported
Facility ID: 62439981
VCP Status: Cleanup Started
Past VCP: TRUE
Current VCP: Not reported
NFA Type: PUYALLUP, WA 98371
Date NFA: PUYALLUP, WA 98371
Rank: PUYALLUP, WA 98371
Cleanup Siteid: 6398
Contaminant Name: Petroleum-Other
Soil: Confirmed Above Cleanup Levels

U76
SE
1/4-1/2
0.272 mi.
1435 ft.

CHEVRON #97618
516 S. MERIDIAN
PUYALLUP, WA 98371
Site 6 of 7 in cluster U

ICR S104485972
N/A

Relative:
Lower

ICR:
Date Ecology Received Report: 09/20/02
Contaminants Found at Site: Petroleum products
Media Contaminated: Groundwater, Soil

Actual:
45 ft.

Map ID
Direction
Distance
Elevation

MAP FINDINGS

Site

Database(s)

EDR ID Number
EPA ID Number

CHEVRON #97618 (Continued)

S104485972

Waste Management:	Tank
Region:	South Western
Type of Report Ecology Received:	Interim cleanup report
Site Register Issue:	98-53
County Code:	27
Contact:	Not reported
Report Title:	Ground Water Monitoring 2002
Date Ecology Received Report:	03/20/01
Contaminants Found at Site:	Petroleum products
Media Contaminated:	Groundwater, Soil
Waste Management:	Tank
Region:	South Western
Type of Report Ecology Received:	Interim cleanup report
Site Register Issue:	98-34
County Code:	27
Contact:	Not reported
Report Title:	Ground Water Monitoring and Sampling Report Event 1/26/01
Date Ecology Received Report:	02/01/02
Contaminants Found at Site:	Petroleum products
Media Contaminated:	Groundwater, Soil
Waste Management:	Tank
Region:	South Western
Type of Report Ecology Received:	Interim cleanup report
Site Register Issue:	98-45
County Code:	27
Contact:	Not reported
Report Title:	Ground Water Monitoring and Sampling Report
Date Ecology Received Report:	05/26/00
Contaminants Found at Site:	Petroleum products
Media Contaminated:	Groundwater, Soil
Waste Management:	Tank
Region:	South Western
Type of Report Ecology Received:	Interim cleanup report
Site Register Issue:	98-45
County Code:	27
Contact:	Not reported
Report Title:	Ground Water Monitoring and Sampling Report
Date Ecology Received Report:	12/09/99
Contaminants Found at Site:	Petroleum products
Media Contaminated:	Groundwater, Soil
Waste Management:	Tank
Region:	South Western
Type of Report Ecology Received:	Interim cleanup report
Site Register Issue:	98-24
County Code:	27
Contact:	Not reported
Report Title:	Not reported
Date Ecology Received Report:	06/28/93
Contaminants Found at Site:	Petroleum products
Media Contaminated:	Soil
Waste Management:	Tank
Region:	South Western

Map ID
Direction
Distance
Elevation

MAP FINDINGS

Site

Database(s)

EDR ID Number
EPA ID Number

CHEVRON #97618 (Continued)

S104485972

Type of Report Ecology Received: Interim cleanup report
Site Register Issue: 93-02
County Code: 27
Contact: Not reported
Report Title: Not reported

**V77
NE
1/4-1/2
0.274 mi.
1445 ft.**

**MY LIL' CUBE
402 N MERIDIAN
PUYALLUP, WA 98371**

Site 1 of 2 in cluster V

**CSCSL 1007078060
LUST N/A
UST
ALLSITES
FINDS
ECHO**

**Relative:
Higher**

**Actual:
49 ft.**

CSCSL:

Name: KANPAI JAPANESE RESTAURANT
Address: 402 N MERIDIAN
City,State,Zip: PUYALLUP, WA 98371
Facility ID: 5461558
Region: Southwest
Lat/Long: 47.1939717389 / -122.294126886
Clean Up Siteid: 5364
Site Status: Cleanup Started
Contaminant Name: Benzene
Alternate Site Names: Not reported
Site Rank: Not reported
Has Institutional Control: Not reported
Past VCP: True
Current VCP: True
Ground Water: Confirmed Above Cleanup Levels
Surface Water: Not reported
Soil: Not reported
Sediment: Not reported
Air: Suspected
Bedrock: Not reported
Responsible Unit: Southwest

Name: KANPAI JAPANESE RESTAURANT
Address: 402 N MERIDIAN
City,State,Zip: PUYALLUP, WA 98371
Facility ID: 5461558
Region: Southwest
Lat/Long: 47.1939717389 / -122.294126886
Clean Up Siteid: 5364
Site Status: Cleanup Started
Contaminant Name: Non-Halogenated Solvents
Alternate Site Names: Not reported
Site Rank: Not reported
Has Institutional Control: Not reported
Past VCP: True
Current VCP: True
Ground Water: Confirmed Above Cleanup Levels
Surface Water: Not reported
Soil: Confirmed Above Cleanup Levels
Sediment: Not reported
Air: Not reported
Bedrock: Not reported
Responsible Unit: Southwest

Map ID
Direction
Distance
Elevation

MAP FINDINGS

Site

Database(s)

EDR ID Number
EPA ID Number

MY LIL' CUBE (Continued)

1007078060

Name: KANPAI JAPANESE RESTAURANT
Address: 402 N MERIDIAN
City,State,Zip: PUYALLUP, WA 98371
Facility ID: 5461558
Region: Southwest
Lat/Long: 47.1939717389 / -122.294126886
Clean Up Siteid: 5364
Site Status: Cleanup Started
Contaminant Name: Other Non-Halogenated Organics
Alternate Site Names: Not reported
Site Rank: Not reported
Has Institutional Control:Not reported
Past VCP: True
Current VCP: True
Ground Water: Not reported
Surface Water: Not reported
Soil: Not reported
Sediment: Not reported
Air: Suspected
Bedrock: Not reported
Responsible Unit: Southwest

Name: KANPAI JAPANESE RESTAURANT
Address: 402 N MERIDIAN
City,State,Zip: PUYALLUP, WA 98371
Facility ID: 5461558
Region: Southwest
Lat/Long: 47.1939717389 / -122.294126886
Clean Up Siteid: 5364
Site Status: Cleanup Started
Contaminant Name: Petroleum-Gasoline
Alternate Site Names: Not reported
Site Rank: Not reported
Has Institutional Control:Not reported
Past VCP: True
Current VCP: True
Ground Water: Confirmed Above Cleanup Levels
Surface Water: Not reported
Soil: Not reported
Sediment: Not reported
Air: Suspected
Bedrock: Not reported
Responsible Unit: Southwest

Name: KANPAI JAPANESE RESTAURANT
Address: 402 N MERIDIAN
City,State,Zip: PUYALLUP, WA 98371
Facility ID: 5461558
Region: Southwest
Lat/Long: 47.1939717389 / -122.294126886
Clean Up Siteid: 5364
Site Status: Cleanup Started
Contaminant Name: Petroleum-Other
Alternate Site Names: Not reported
Site Rank: Not reported
Has Institutional Control:Not reported
Past VCP: True

Map ID
Direction
Distance
Elevation

MAP FINDINGS

Site

Database(s)

EDR ID Number
EPA ID Number

MY LIL' CUBE (Continued)

1007078060

Current VCP: True
Ground Water: Confirmed Above Cleanup Levels
Surface Water: Not reported
Soil: Confirmed Above Cleanup Levels
Sediment: Not reported
Air: Not reported
Bedrock: Not reported
Responsible Unit: Southwest

LUST:

Name: KANPAI JAPANESE RESTAURANT
Address: 402 N MERIDIAN
City,State,Zip: PUYALLUP, WA 98371
Facility ID: 5461558
Lust Status Type: LUST - Cleanup Started
Cleanup Site ID: 5364
Cleanup Unit Type: Upland
Process Type: Voluntary Cleanup Program
Cleanup Unit Name: Not reported
Response Section: Southwest
Release Date: 07/30/2003
Lust Date: 11/20/2003
Region: Southwest
Lust ID: 5868
UST ID: 618884
Contaminant Name: Non-Halogenated Solvents
Ground Water: Confirmed Above Cleanup Levels
Surface Water: Not reported
Soil: Confirmed Above Cleanup Levels
Sediment: Not reported
Air: Not reported
Bedrock: Not reported
Lat/Long: 47.1939717 / -122.29412

Name: KANPAI JAPANESE RESTAURANT
Address: 402 N MERIDIAN
City,State,Zip: PUYALLUP, WA 98371
Facility ID: 5461558
Lust Status Type: LUST - Cleanup Started
Cleanup Site ID: 5364
Cleanup Unit Type: Upland
Process Type: Voluntary Cleanup Program
Cleanup Unit Name: Not reported
Response Section: Southwest
Release Date: 07/30/2003
Lust Date: 11/20/2003
Region: Southwest
Lust ID: 5868
UST ID: 618884
Contaminant Name: Benzene
Ground Water: Confirmed Above Cleanup Levels
Surface Water: Not reported
Soil: Not reported
Sediment: Not reported
Air: Suspected
Bedrock: Not reported
Lat/Long: 47.1939717 / -122.29412

Map ID
Direction
Distance
Elevation

MAP FINDINGS

Site

Database(s)

EDR ID Number
EPA ID Number

MY LIL' CUBE (Continued)

1007078060

Name: KANPAI JAPANESE RESTAURANT
Address: 402 N MERIDIAN
City,State,Zip: PUYALLUP, WA 98371
Facility ID: 5461558
Lust Status Type: LUST - Cleanup Started
Cleanup Site ID: 5364
Cleanup Unit Type: Upland
Process Type: Voluntary Cleanup Program
Cleanup Unit Name: Not reported
Response Section: Southwest
Release Date: 07/30/2003
Lust Date: 11/20/2003
Region: Southwest
Lust ID: 5868
UST ID: 618884
Contaminant Name: Other Non-Halogenated Organics
Ground Water: Not reported
Surface Water: Not reported
Soil: Not reported
Sediment: Not reported
Air: Suspected
Bedrock: Not reported
Lat/Long: 47.1939717 / -122.29412

Name: KANPAI JAPANESE RESTAURANT
Address: 402 N MERIDIAN
City,State,Zip: PUYALLUP, WA 98371
Facility ID: 5461558
Lust Status Type: LUST - Cleanup Started
Cleanup Site ID: 5364
Cleanup Unit Type: Upland
Process Type: Voluntary Cleanup Program
Cleanup Unit Name: Not reported
Response Section: Southwest
Release Date: 07/30/2003
Lust Date: 11/20/2003
Region: Southwest
Lust ID: 5868
UST ID: 618884
Contaminant Name: Petroleum-Gasoline
Ground Water: Confirmed Above Cleanup Levels
Surface Water: Not reported
Soil: Not reported
Sediment: Not reported
Air: Suspected
Bedrock: Not reported
Lat/Long: 47.1939717 / -122.29412

Name: KANPAI JAPANESE RESTAURANT
Address: 402 N MERIDIAN
City,State,Zip: PUYALLUP, WA 98371
Facility ID: 5461558
Lust Status Type: LUST - Cleanup Started
Cleanup Site ID: 5364
Cleanup Unit Type: Upland
Process Type: Voluntary Cleanup Program
Cleanup Unit Name: Not reported

Map ID
Direction
Distance
Elevation

MAP FINDINGS

Site

Database(s)

EDR ID Number
EPA ID Number

MY LIL' CUBE (Continued)

1007078060

Response Section: Southwest
Release Date: 07/30/2003
Lust Date: 11/20/2003
Region: Southwest
Lust ID: 5868
UST ID: 618884
Contaminant Name: Petroleum-Other
Ground Water: Confirmed Above Cleanup Levels
Surface Water: Not reported
Soil: Confirmed Above Cleanup Levels
Sediment: Not reported
Air: Not reported
Bedrock: Not reported
Lat/Long: 47.1939717 / -122.29412

UST:

Name: KANPAI JAPANESE RESTAURANT
Address: 402 N MERIDIAN
City: PUYALLUP
Zip: 98371
Facility ID: 5461558
Site Id: 618884
Decimal Latitude: 47.1939717389
Decimal Longitude: -122.294126886

Tank Name: 1
Tag Number: Not reported
Tank Status: Removed
Tank Status Date: 05/20/2003
Tank Install Date: Not reported
Tank Closure Date: 11/13/2003
Capacity Range: 1,101 to 2,000 Gallons
Tank Permit Expiration Date: Not reported
Tank Upgrade Date: Not reported
Tank Spill Prevention: Not reported
Tank Overfill Prevention: Not reported
Tank Material: Not reported
Tank Construction: Not reported
Tank Tightness Test: Not reported
Tank Corrosion Protection: Not reported
Tank Manifold: Not reported
Tank Release Detection: Not reported
Tank SFC Type: Not reported
Pipe Material: Not reported
Pipe Construction: Not reported
Pipe Primary Release Detection: Not reported
Pipe Second Release Detection: Not reported
Pipe Corrosion Protection: Not reported
Pipe Pumping System: Not reported
Responsible Unit: Southwest
Dispencer/Pump SFC Type: Not reported
Region: Southwest
Is Active: False
Actual Capacity: 2000
Pipe Install Date: Not reported
Turbine Sump Construction: Not reported
Compartment Number: 1

Map ID
Direction
Distance
Elevation

MAP FINDINGS

Site

Database(s)

EDR ID Number
EPA ID Number

MY LIL' CUBE (Continued)

1007078060

Stored Substance: Leaded Gasoline
Used Substance: Not reported
Compart Capacity: 2000

Name: KANPAI JAPANESE RESTAURANT
Address: 402 N MERIDIAN
City: PUYALLUP
Zip: 98371

Tank Name: 2
Tag Number: Not reported
Tank Status: Removed
Tank Status Date: 05/20/2003
Tank Install Date: Not reported
Tank Closure Date: 11/13/2003
Capacity Range: 1,101 to 2,000 Gallons
Tank Permit Expiration Date: Not reported
Tank Upgrade Date: Not reported
Tank Spill Prevention: Not reported
Tank Overfill Prevention: Not reported
Tank Material: Not reported
Tank Construction: Not reported
Tank Tightness Test: Not reported
Tank Corrosion Protection: Not reported
Tank Manifold: Not reported
Tank Release Detection: Not reported
Tank SFC Type: Not reported
Pipe Material: Not reported
Pipe Construction: Not reported
Pipe Primary Release Detection: Not reported
Pipe Second Release Detection: Not reported
Pipe Corrosion Protection: Not reported
Pipe Pumping System: Not reported
Responsible Unit: Southwest
Dispencer/Pump SFC Type: Not reported
Region: Southwest
Is Active: False
Actual Capacity: 2000
Pipe Install Date: Not reported
Turbine Sump Construction: Not reported
Compart Number: 1
Stored Substance: Leaded Gasoline
Used Substance: Not reported
Compart Capacity: 2000

Name: KANPAI JAPANESE RESTAURANT
Address: 402 N MERIDIAN
City: PUYALLUP
Zip: 98371

Tank Name: 3
Tag Number: Not reported
Tank Status: Removed
Tank Status Date: 05/20/2003
Tank Install Date: Not reported
Tank Closure Date: 11/13/2003
Capacity Range: 1,101 to 2,000 Gallons

Map ID
Direction
Distance
Elevation

MAP FINDINGS

Site

Database(s)

EDR ID Number
EPA ID Number

MY LIL' CUBE (Continued)

1007078060

Tank Permit Expiration Date: Not reported
Tank Upgrade Date: Not reported
Tank Spill Prevention: Not reported
Tank Overfill Prevention: Not reported
Tank Material: Not reported
Tank Construction: Not reported
Tank Tightness Test: Not reported
Tank Corrosion Protection: Not reported
Tank Manifold: Not reported
Tank Release Detection: Not reported
Tank SFC Type: Not reported
Pipe Material: Not reported
Pipe Construction: Not reported
Pipe Primary Release Detection: Not reported
Pipe Second Release Detection: Not reported
Pipe Corrosion Protection: Not reported
Pipe Pumping System: Not reported
Responsible Unit: Southwest
Dispencer/Pump SFC Type: Not reported
Region: Southwest
Is Active: False
Actual Capacity: 2000
Pipe Install Date: Not reported
Turbine Sump Construction: Not reported
Compartment Number: 1
Stored Substance: Leaded Gasoline
Used Substance: Not reported
Compartment Capacity: 2000

ALLSITES:

Name: KANPAI JAPANESE RESTAURANT
Facility Id: 5461558

Interaction: 16784
Interaction 1: A
Interaction 2: VOLCLNST
Ecology Program: TOXICS
Program Data: ISIS
Facility Alt.: KANPAI JAPANESE RESTAURANT
Program ID: SW0922
Date Interaction: 2007-12-11 00:00:00
Date Interaction 3: Voluntary Cleanup Sites
Latitude: 47.193966138999997
Longitude: -122.29411209600001

Interaction: 108316
Interaction 1: A
Interaction 2: LUST
Ecology Program: TOXICS
Program Data: ISIS
Facility Alt.: KANPAI JAPANESE RESTAURANT
Program ID: Not reported
Date Interaction: 2003-07-30 00:00:00
Date Interaction 3: LUST Facility
Latitude: 47.193966138999997
Longitude: -122.29411209600001

Map ID
Direction
Distance
Elevation

MAP FINDINGS

Site

Database(s)

EDR ID Number
EPA ID Number

MY LIL' CUBE (Continued)

1007078060

Interaction: 16782
Interaction 1: I
Interaction 2: UST
Ecology Program: TOXICS
Program Data: UST
Facility Alt.: Not reported
Program ID: 618884
Date Interaction: 2003-05-07 00:00:00
Date Interaction 3: Underground Storage Tank
Latitude: 47.19396613899997
Longitude: -122.29411209600001

Interaction: 16783
Interaction 1: I
Interaction 2: HWG
Ecology Program: HAZWASTE
Program Data: TURBOWASTE
Facility Alt.: Not reported
Program ID: WAH000020826
Date Interaction: 2003-05-13 00:00:00
Date Interaction 3: Hazardous Waste Generator
Latitude: 47.19396613899997
Longitude: -122.29411209600001

FINDS:

Registry ID: 110015547443

Click Here:

Environmental Interest/Information System:

Washington Facility / Site Identification System (WA-FSIS) provides a means to query and display data maintained by the Washington Department of Ecology. This system contains key information for each facility/site that is currently, or has been, of interest to the Air Quality, Dam Safety, Hazardous Waste, Toxics Cleanup, and Water Quality Programs.

RCRAInfo is a national information system that supports the Resource Conservation and Recovery Act (RCRA) program through the tracking of events and activities related to facilities that generate, transport, and treat, store, or dispose of hazardous waste. RCRAInfo allows RCRA program staff to track the notification, permit, compliance, and corrective action activities required under RCRA.

Registry ID: 110070745402

Click Here:

Environmental Interest/Information System:

HAZARDOUS WASTE BIENNIAL REPORTER

[Click this hyperlink](#) while viewing on your computer to access additional FINDS: detail in the EDR Site Report.

ECHO:

Envid: 1007078060
Registry ID: 110015547443
DFR URL: <http://echo.epa.gov/detailed-facility-report?fid=110015547443>

Map ID
Direction
Distance
Elevation

MAP FINDINGS

Site

Database(s)

EDR ID Number
EPA ID Number

MY LIL' CUBE (Continued)

1007078060

Name: MY LIL' CUBE
Address: 402 N MERIDIAN
City,State,Zip: PUYALLUP, WA 98371

V78
NE
1/4-1/2
0.274 mi.
1445 ft.

KANPAI JAPANESE RESTAURANT
402 N MERIDIAN
PUYALLUP, WA 98371

VCP S124434870
N/A

Site 2 of 2 in cluster V

Relative:
Higher
Actual:
49 ft.

VCP:
Name: KANPAI JAPANESE RESTAURANT
Address: 402 N MERIDIAN
City,State,Zip: PUYALLUP, WA 98371
edr_fstat: WA
edr_fzip: 98371
edr_fcnty: PIERCE
edr_zip: Not reported
Facility ID: 5461558
VCP Status: Cleanup Started
Past VCP: TRUE
Current VCP: TRUE
NFA Type: PUYALLUP, WA 98371
Date NFA: PUYALLUP, WA 98371
Rank: PUYALLUP, WA 98371
Cleanup Siteid: 5364
Contaminant Name: Benzene
Soil: Not reported

Name: KANPAI JAPANESE RESTAURANT
Address: 402 N MERIDIAN
City,State,Zip: PUYALLUP, WA 98371
edr_fstat: WA
edr_fzip: 98371
edr_fcnty: PIERCE
edr_zip: Not reported
Facility ID: 5461558
VCP Status: Cleanup Started
Past VCP: TRUE
Current VCP: TRUE
NFA Type: PUYALLUP, WA 98371
Date NFA: PUYALLUP, WA 98371
Rank: PUYALLUP, WA 98371
Cleanup Siteid: 5364
Contaminant Name: Non-Halogenated Solvents
Soil: Confirmed Above Cleanup Levels

Name: KANPAI JAPANESE RESTAURANT
Address: 402 N MERIDIAN
City,State,Zip: PUYALLUP, WA 98371
edr_fstat: WA
edr_fzip: 98371
edr_fcnty: PIERCE
edr_zip: Not reported
Facility ID: 5461558
VCP Status: Cleanup Started
Past VCP: TRUE
Current VCP: TRUE

Map ID
Direction
Distance
Elevation

MAP FINDINGS

Site

Database(s)

EDR ID Number
EPA ID Number

KANPAI JAPANESE RESTAURANT (Continued)

S124434870

NFA Type: PUYALLUP, WA 98371
Date NFA: PUYALLUP, WA 98371
Rank: PUYALLUP, WA 98371
Cleanup Siteid: 5364
Contaminant Name: Other Non-Halogenated Organics
Soil: Not reported

Name: KANPAI JAPANESE RESTAURANT
Address: 402 N MERIDIAN
City,State,Zip: PUYALLUP, WA 98371
edr_fstat: WA
edr_fzip: 98371
edr_fcnty: PIERCE
edr_zip: Not reported
Facility ID: 5461558
VCP Status: Cleanup Started
Past VCP: TRUE
Current VCP: TRUE
NFA Type: PUYALLUP, WA 98371
Date NFA: PUYALLUP, WA 98371
Rank: PUYALLUP, WA 98371
Cleanup Siteid: 5364
Contaminant Name: Petroleum-Gasoline
Soil: Not reported

Name: KANPAI JAPANESE RESTAURANT
Address: 402 N MERIDIAN
City,State,Zip: PUYALLUP, WA 98371
edr_fstat: WA
edr_fzip: 98371
edr_fcnty: PIERCE
edr_zip: Not reported
Facility ID: 5461558
VCP Status: Cleanup Started
Past VCP: TRUE
Current VCP: TRUE
NFA Type: PUYALLUP, WA 98371
Date NFA: PUYALLUP, WA 98371
Rank: PUYALLUP, WA 98371
Cleanup Siteid: 5364
Contaminant Name: Petroleum-Other
Soil: Confirmed Above Cleanup Levels

79
ESE
1/4-1/2
0.274 mi.
1447 ft.

JACKSONS 5021
347 S MERIDIAN
PUYALLUP, WA 98371

LUST U003354530
UST N/A
Financial Assurance

Relative:
Higher
Actual:
49 ft.

LUST:
Name: SHELL SERVICE STATION
Address: 347 S MERIDIAN
City,State,Zip: PUYALLUP, WA 98371
Facility ID: 97767199
Lust Status Type: LUST - Cleanup Started
Cleanup Site ID: 6973
Cleanup Unit Type: Upland
Process Type: Independent Action

Map ID
Direction
Distance
Elevation

MAP FINDINGS

Site

Database(s)

EDR ID Number
EPA ID Number

JACKSONS 5021 (Continued)

U003354530

Cleanup Unit Name: Jacksons #5021,JACKSONS 5021,SHELL OIL PRODUCTS US SAP 121144,TEXaco
632321445,TEXACO STATION 632321445,TEXACO STATION MERIDIAN ST S
Response Section: Southwest
Release Date: 04/17/1995
Lust Date: 04/07/2015
Region: Southwest
Lust ID: 3856
UST ID: 4446
Contaminant Name: Non-Halogenated Solvents
Ground Water: Confirmed Above Cleanup Levels
Surface Water: Not reported
Soil: Confirmed Above Cleanup Levels
Sediment: Not reported
Air: Not reported
Bedrock: Not reported
Lat/Long: 47.188639 / -122.29338

Name: SHELL SERVICE STATION
Address: 347 S MERIDIAN
City,State,Zip: PUYALLUP, WA 98371
Facility ID: 97767199
Lust Status Type: LUST - Cleanup Started
Cleanup Site ID: 6973
Cleanup Unit Type: Upland
Process Type: Independent Action
Cleanup Unit Name: Jacksons #5021,JACKSONS 5021,SHELL OIL PRODUCTS US SAP 121144,TEXaco
632321445,TEXACO STATION 632321445,TEXACO STATION MERIDIAN ST S

Response Section: Southwest
Release Date: 04/17/1995
Lust Date: 04/07/2015
Region: Southwest
Lust ID: 3856
UST ID: 4446
Contaminant Name: Base/Neutral/Acid Organics
Ground Water: Confirmed Above Cleanup Levels
Surface Water: Not reported
Soil: Not reported
Sediment: Not reported
Air: Not reported
Bedrock: Not reported
Lat/Long: 47.188639 / -122.29338

Name: SHELL SERVICE STATION
Address: 347 S MERIDIAN
City,State,Zip: PUYALLUP, WA 98371
Facility ID: 97767199
Lust Status Type: LUST - Cleanup Started
Cleanup Site ID: 6973
Cleanup Unit Type: Upland
Process Type: Independent Action
Cleanup Unit Name: Jacksons #5021,JACKSONS 5021,SHELL OIL PRODUCTS US SAP 121144,TEXaco
632321445,TEXACO STATION 632321445,TEXACO STATION MERIDIAN ST S

Response Section: Southwest
Release Date: 04/17/1995
Lust Date: 04/07/2015
Region: Southwest
Lust ID: 3856

Map ID
Direction
Distance
Elevation

MAP FINDINGS

Site

Database(s)

EDR ID Number
EPA ID Number

JACKSONS 5021 (Continued)

U003354530

UST ID: 4446
Contaminant Name: Petroleum-Other
Ground Water: Confirmed Above Cleanup Levels
Surface Water: Not reported
Soil: Confirmed Above Cleanup Levels
Sediment: Not reported
Air: Not reported
Bedrock: Not reported
Lat/Long: 47.188639 / -122.29338

Name: SHELL SERVICE STATION
Address: 347 S MERIDIAN
City,State,Zip: PUYALLUP, WA 98371
Facility ID: 97767199
Lust Status Type: LUST - Cleanup Started
Cleanup Site ID: 6973
Cleanup Unit Type: Upland
Process Type: Independent Action
Cleanup Unit Name: Jacksons #5021,JACKSONS 5021,SHELL OIL PRODUCTS US SAP 121144,Texaco 632321445,TEXACO STATION 632321445,TEXACO STATION MERIDIAN ST S

Response Section: Southwest
Release Date: 04/17/1995
Lust Date: 04/07/2015
Region: Southwest
Lust ID: 3856
UST ID: 4446
Contaminant Name: Halogenated Organics
Ground Water: Not reported
Surface Water: Not reported
Soil: Confirmed Above Cleanup Levels
Sediment: Not reported
Air: Not reported
Bedrock: Not reported
Lat/Long: 47.188639 / -122.29338

UST:
Name: JACKSONS 5021
Address: 347 S MERIDIAN
City: PUYALLUP
Zip: 98371
Facility ID: 97767199
Site Id: 4446
Decimal Latitude: 47.188639
Decimal Longitude: -122.293389

Tank Name: 1-12,000
Tag Number: A0451
Tank Status: Operational
Tank Status Date: 08/06/1996
Tank Install Date: 01/01/1987
Tank Closure Date: Not reported
Capacity Range: 10,000 to 19,999 Gallons
Tank Permit Expiration Date: 08/31/2022
Tank Upgrade Date: 02/10/1998
Tank Spill Prevention: Spill Bucket/Spill Box
Tank Overfill Prevention: Overfill Alarm
Tank Material: Fiberglass Reinforced Plastic

Map ID
Direction
Distance
Elevation

MAP FINDINGS

Site

Database(s)

EDR ID Number
EPA ID Number

JACKSONS 5021 (Continued)

U003354530

Tank Construction: Single Wall Tank
Tank Tightness Test: Not reported
Tank Corrosion Protection: Corrosion Resistant
Tank Manifold: Not reported
Tank Release Detection: Statistical Inventory Reconciliation
Tank SFC Type: Sump
Pipe Material: Fiberglass
Pipe Construction: Double Wall Pipe
Pipe Primary Release Detection: Automatic Line Leak Detector (ALLD)
Pipe Second Release Detection: Annual Line Tightness Test (LTT)
Pipe Corrosion Protection: Corrosion Resistant
Pipe Pumping System: Pressurized System
Responsible Unit: Southwest
Dispenser/Pump SFC Type: Sump
Region: Southwest
Is Active: True
Actual Capacity: 10000
Pipe Install Date: Not reported
Turbine Sump Construction: Not reported
Compartment Number: 1
Stored Substance: Unleaded Gasoline
Used Substance: Motor Fuel for Vehicles
Compartment Capacity: 10000

Name: JACKSONS 5021
Address: 347 S MERIDIAN
City: PUYALLUP
Zip: 98371

Tank Name: 2-10,000
Tag Number: A0451
Tank Status: Operational
Tank Status Date: 08/06/1996
Tank Install Date: 01/01/1987
Tank Closure Date: Not reported
Capacity Range: 10,000 to 19,999 Gallons
Tank Permit Expiration Date: 08/31/2022
Tank Upgrade Date: 02/10/1998
Tank Spill Prevention: Spill Bucket/Spill Box
Tank Overfill Prevention: Overfill Alarm
Tank Material: Fiberglass Reinforced Plastic
Tank Construction: Single Wall Tank
Tank Tightness Test: Not reported
Tank Corrosion Protection: Corrosion Resistant
Tank Manifold: Not reported
Tank Release Detection: Statistical Inventory Reconciliation
Tank SFC Type: Sump
Pipe Material: Fiberglass
Pipe Construction: Double Wall Pipe
Pipe Primary Release Detection: Automatic Line Leak Detector (ALLD)
Pipe Second Release Detection: Annual Line Tightness Test (LTT)
Pipe Corrosion Protection: Corrosion Resistant
Pipe Pumping System: Pressurized System
Responsible Unit: Southwest
Dispenser/Pump SFC Type: Sump
Region: Southwest
Is Active: True

Map ID
Direction
Distance
Elevation

MAP FINDINGS

Site

Database(s)

EDR ID Number
EPA ID Number

JACKSONS 5021 (Continued)

U003354530

Actual Capacity: 10000
Pipe Install Date: Not reported
Turbine Sump Construction: Not reported
Compartment Number: 1
Stored Substance: Unleaded Gasoline
Used Substance: Motor Fuel for Vehicles
Compartment Capacity: 10000

Name: JACKSONS 5021
Address: 347 S MERIDIAN
City: PUYALLUP
Zip: 98371

Tank Name: 3-10,000
Tag Number: A0451
Tank Status: Operational
Tank Status Date: 08/06/1996
Tank Install Date: 12/31/1964
Tank Closure Date: Not reported
Capacity Range: 10,000 to 19,999 Gallons
Tank Permit Expiration Date: 08/31/2022
Tank Upgrade Date: 02/10/1998
Tank Spill Prevention: Spill Bucket/Spill Box
Tank Overfill Prevention: Overfill Alarm
Tank Material: Fiberglass Reinforced Plastic
Tank Construction: Single Wall Tank
Tank Tightness Test: Not reported
Tank Corrosion Protection: Corrosion Resistant
Tank Manifold: Not reported
Tank Release Detection: Statistical Inventory Reconciliation
Tank SFC Type: Sump
Pipe Material: Fiberglass
Pipe Construction: Double Wall Pipe
Pipe Primary Release Detection: Automatic Line Leak Detector (ALLD)
Pipe Second Release Detection: Annual Line Tightness Test (LTT)
Pipe Corrosion Protection: Corrosion Resistant
Pipe Pumping System: Pressurized System
Responsible Unit: Southwest
Dispenser/Pump SFC Type: Sump
Region: Southwest
Is Active: True
Actual Capacity: 12000
Pipe Install Date: Not reported
Turbine Sump Construction: Not reported
Compartment Number: 1
Stored Substance: Unleaded Gasoline
Used Substance: Motor Fuel for Vehicles
Compartment Capacity: 12000

Name: JACKSONS 5021
Address: 347 S MERIDIAN
City: PUYALLUP
Zip: 98371

Tank Name: 4-8,000
Tag Number: A0451
Tank Status: Operational

Map ID
Direction
Distance
Elevation

MAP FINDINGS

Site

Database(s)

EDR ID Number
EPA ID Number

JACKSONS 5021 (Continued)

U003354530

Tank Status Date: 08/06/1996
Tank Install Date: 01/01/1987
Tank Closure Date: Not reported
Capacity Range: 5,000 to 9,999 Gallons
Tank Permit Expiration Date: 08/31/2022
Tank Upgrade Date: 02/10/1998
Tank Spill Prevention: Spill Bucket/Spill Box
Tank Overfill Prevention: Overfill Alarm
Tank Material: Fiberglass Reinforced Plastic
Tank Construction: Single Wall Tank
Tank Tightness Test: Not reported
Tank Corrosion Protection: Corrosion Resistant
Tank Manifold: Not reported
Tank Release Detection: Statistical Inventory Reconciliation
Tank SFC Type: Sump
Pipe Material: Fiberglass
Pipe Construction: Double Wall Pipe
Pipe Primary Release Detection: Automatic Line Leak Detector (ALLD)
Pipe Second Release Detection: Annual Line Tightness Test (LTT)
Pipe Corrosion Protection: Corrosion Resistant
Pipe Pumping System: Pressurized System
Responsible Unit: Southwest
Dispencer/Pump SFC Type: Sump
Region: Southwest
Is Active: True
Actual Capacity: 8000
Pipe Install Date: Not reported
Turbine Sump Construction: Not reported
Compartment Number: 1
Stored Substance: Diesel
Used Substance: Motor Fuel for Vehicles
Compartment Capacity: 8000

Name: JACKSONS 5021
Address: 347 S MERIDIAN
City: PUYALLUP
Zip: 98371

Tank Name: 5-1000
Tag Number: A0451
Tank Status: Removed
Tank Status Date: 08/06/1996
Tank Install Date: 12/31/1964
Tank Closure Date: Not reported
Capacity Range: Not reported
Tank Permit Expiration Date: Not reported
Tank Upgrade Date: Not reported
Tank Spill Prevention: Not reported
Tank Overfill Prevention: Not reported
Tank Material: Fiberglass Reinforced Plastic
Tank Construction: Not reported
Tank Tightness Test: Not reported
Tank Corrosion Protection: Not reported
Tank Manifold: Not reported
Tank Release Detection: Not reported
Tank SFC Type: Not reported
Pipe Material: Fiberglass

Map ID
Direction
Distance
Elevation

MAP FINDINGS

Site

Database(s)

EDR ID Number
EPA ID Number

JACKSONS 5021 (Continued)

U003354530

Pipe Construction: Not reported
Pipe Primary Release Detection: Not reported
Pipe Second Release Detection: Not reported
Pipe Corrosion Protection: Not reported
Pipe Pumping System: Not reported
Responsible Unit: Southwest
Dispencer/Pump SFC Type: Not reported
Region: Southwest
Is Active: True
Actual Capacity: Not reported
Pipe Install Date: Not reported
Turbine Sump Construction: Not reported
Compartment Number: 1
Stored Substance: Heating Fuel
Used Substance: Not reported
Compartment Capacity: Not reported

Name: JACKSONS 5021
Address: 347 S MERIDIAN
City: PUYALLUP
Zip: 98371

Tank Name: 6-550
Tag Number: A0451
Tank Status: Removed
Tank Status Date: 08/06/1996
Tank Install Date: 01/01/1987
Tank Closure Date: Not reported
Capacity Range: 111 TO 1,100 Gallons
Tank Permit Expiration Date: Not reported
Tank Upgrade Date: Not reported
Tank Spill Prevention: Spill Bucket/Spill Box
Tank Overfill Prevention: None
Tank Material: Fiberglass Reinforced Plastic
Tank Construction: Single Wall Tank
Tank Tightness Test: Not reported
Tank Corrosion Protection: Corrosion Resistant
Tank Manifold: Not reported
Tank Release Detection: Manual Inventory Control (daily)
Tank SFC Type: Not reported
Pipe Material: Fiberglass
Pipe Construction: Single Wall Pipe
Pipe Primary Release Detection: Automatic Line Leak Detector (ALLD)
Pipe Second Release Detection: Not reported
Pipe Corrosion Protection: Corrosion Resistant
Pipe Pumping System: Pressurized System
Responsible Unit: Southwest
Dispencer/Pump SFC Type: Not reported
Region: Southwest
Is Active: True
Actual Capacity: Not reported
Pipe Install Date: Not reported
Turbine Sump Construction: Not reported
Compartment Number: 1
Stored Substance: Used Oil/Waste Oil
Used Substance: Not reported
Compartment Capacity: Not reported

Map ID
Direction
Distance
Elevation

MAP FINDINGS

Site

Database(s)

EDR ID Number
EPA ID Number

JACKSONS 5021 (Continued)

U003354530

WA Financial Assurance 1:

Name: JACKSONS 5021
Address: 347 S MERIDIAN
City,State,Zip: PUYALLUP, WA 98371
DOE Site ID: 4446
Financial Resp Type: GREAT AMERICAN E&S INSURANCE CO
Inception Date: 11/09/2014
Expiration Date: 11/09/2015
Address 2: Not reported
Policy Number: BTA 9986598-05
Effective Date: 11/09/2014
Liability Limit Type: Not reported
Compliance Method: Not reported
Proof of Responsibility Document Flag: Not reported
Retroactive Date: Not reported
Latitude: 47.188639
Longitude: -122.293389

Name: JACKSONS 5021
Address: 347 S MERIDIAN
City,State,Zip: PUYALLUP, WA 98371
DOE Site ID: 4446
Financial Resp Type: GREAT AMERICAN E&S INSURANCE CO
Inception Date: 11/09/2015
Expiration Date: 11/09/2016
Address 2: Not reported
Policy Number: BTA 9986598-06
Effective Date: 11/09/2015
Liability Limit Type: Not reported
Compliance Method: Not reported
Proof of Responsibility Document Flag: Not reported
Retroactive Date: Not reported
Latitude: 47.188639
Longitude: -122.293389

Name: JACKSONS 5021
Address: 347 S MERIDIAN
City,State,Zip: PUYALLUP, WA 98371
DOE Site ID: 4446
Financial Resp Type: GREAT AMERICAN E&S INSURANCE CO
Inception Date: 11/09/2016
Expiration Date: 11/09/2017
Address 2: Not reported
Policy Number: BTA 9986598-07
Effective Date: 11/09/2016
Liability Limit Type: Not reported
Compliance Method: Not reported
Proof of Responsibility Document Flag: Not reported
Retroactive Date: Not reported
Latitude: 47.188639
Longitude: -122.293389

Name: JACKSONS 5021
Address: 347 S MERIDIAN
City,State,Zip: PUYALLUP, WA 98371
DOE Site ID: 4446
Financial Resp Type: GREAT AMERICAN E&S INSURANCE CO

Map ID
 Direction
 Distance
 Elevation

MAP FINDINGS

Site

Database(s)

EDR ID Number
 EPA ID Number

JACKSONS 5021 (Continued)

U003354530

Inception Date:	11/09/2017
Expiration Date:	11/09/2018
Address 2:	Not reported
Policy Number:	BTA 9986598-08
Effective Date:	11/09/2017
Liability Limit Type:	Not reported
Compliance Method:	Not reported
Proof of Responsibility Document Flag:	Not reported
Retroactive Date:	Not reported
Latitude:	47.188639
Longitude:	-122.293389
Name:	JACKSONS 5021
Address:	347 S MERIDIAN
City,State,Zip:	PUYALLUP, WA 98371
DOE Site ID:	4446
Financial Resp Type:	GREAT AMERICAN E&S INSURANCE CO
Inception Date:	11/09/2018
Expiration Date:	11/09/2019
Address 2:	Not reported
Policy Number:	BTA 9986598-09
Effective Date:	11/09/2018
Liability Limit Type:	Not reported
Compliance Method:	Not reported
Proof of Responsibility Document Flag:	Not reported
Retroactive Date:	Not reported
Latitude:	47.188639
Longitude:	-122.293389
Name:	JACKSONS 5021
Address:	347 S MERIDIAN
City,State,Zip:	PUYALLUP, WA 98371
DOE Site ID:	4446
Financial Resp Type:	GREAT AMERICAN E&S INSURANCE CO
Inception Date:	11/09/2020
Expiration Date:	11/09/2021
Address 2:	Not reported
Policy Number:	05-TOP-000014445
Effective Date:	11/09/2020
Liability Limit Type:	Not reported
Compliance Method:	Not reported
Proof of Responsibility Document Flag:	Not reported
Retroactive Date:	Not reported
Latitude:	47.188639
Longitude:	-122.293389

U80
SE
 1/4-1/2
 0.291 mi.
 1535 ft.
 Relative:
 Higher
 Actual:
 46 ft.

1 2 & 0 CLEANERS
513 MERIDIAN ST S
PUYALLUP, WA 98371
 Site 7 of 7 in cluster U

INST CONTROL:
 Name:
 Address:

1 2 & 0 CLEANERS
 513 MERIDIAN ST S

INST CONTROL 1001082079
ALLSITES WAR000006452
CSCSL NFA
RCRA NonGen / NLR
FINDS
ECHO
DRYCLEANERS
Inactive Drycleaners

Map ID
Direction
Distance
Elevation

MAP FINDINGS

Site

Database(s)

EDR ID Number
EPA ID Number

1 2 & 0 CLEANERS (Continued)

1001082079

City,State,Zip: PUYALLUP, WA 98371
Facility Site ID: 84471944
Latitude: 47.18784
Longitude: -122.29342
Instrument Type: Environmental Covenant
NFA Date: 03/30/2015
County Filing # For Individual IC Doc: 2.014120905e+011
Filing Date Of Individual IC Doc: 12/09/2014
Education Programs: False
Maintenance Requirements: False
Restrictive Signage: False
Soil Restriction: False
Alternate Site Names: VILLAGE FAIR SHOPPING CENTER
Surface Water Restriction: False
Site Status: No Further Action
Swimming Restriction: False
Tax Parcel Number: 420273083
Control Active: True
CS ID: 3510
Region: Southwest
Responsible Unit: Southwest
Restrict Shellfish/Finfish Harvesting: False
Prohibit Removal/Alteration of Buildings: False
Prohibit New Building Construction: False
Control Stormwater: False
Control Vapor/Gas: False
Restrict Sediment Cap Disturbance: False
Maintain/Protect Monitoring System: False
Other: False
Restrict Land Use: False
Media Restrictions: Soil; Groundwater
Restrict All Ground Water Use: True
Prohibit Domestic Ground Water Well Installation: False
Prohibit All Soil Disturbance: True
Access Barrier: False

ALLSITES:

Name: 1 2 & 0 CLEANERS
Facility Id: 84471944

Interaction: 67816
Interaction 1: I
Interaction 2: VOLCLNST
Ecology Program: TOXICS
Program Data: ISIS
Facility Alt.: 1 2 & 0 Cleaners
Program ID: SW0646
Date Interaction: 2005-02-24 00:00:00
Date Interaction 3: Voluntary Cleanup Sites
Latitude: 47.1878344
Longitude: -122.29340521100001

Interaction: 67814
Interaction 1: I
Interaction 2: HWG
Ecology Program: HAZWASTE

Map ID
Direction
Distance
Elevation

MAP FINDINGS

Site

Database(s)

EDR ID Number
EPA ID Number

1 2 & 0 CLEANERS (Continued)

1001082079

Program Data: TURBOWASTE
Facility Alt.: Not reported
Program ID: WAR000006452
Date Interaction: 2002-06-07 00:00:00
Date Interaction 3: Hazardous Waste Generator
Latitude: 47.1878344
Longitude: -122.29340521100001

Interaction: 67813
Interaction 1: I
Interaction 2: HWG
Ecology Program: HAZWASTE
Program Data: TURBOWASTE
Facility Alt.: Not reported
Program ID: WAR000006452
Date Interaction: 1995-11-27 00:00:00
Date Interaction 3: Hazardous Waste Generator
Latitude: 47.1878344
Longitude: -122.29340521100001

Interaction: 67815
Interaction 1: A
Interaction 2: SCS
Ecology Program: TOXICS
Program Data: ISIS
Facility Alt.: 1 2 & 0 Cleaners
Program ID: Not reported
Date Interaction: 2002-11-22 00:00:00
Date Interaction 3: State Cleanup Site
Latitude: 47.1878344
Longitude: -122.29340521100001

CSCSL NFA:

Name: 1 2 & 0 CLEANERS
Address: 513 MERIDIAN ST S
City,State,Zip: PUYALLUP, WA 98371
Facility/Site Id: 84471944
CS Id: 3510
NFA Date: 03/30/2015
Alternate Site Names: VILLAGE FAIR SHOPPING CENTER
NFA Reason: NFA-Voluntary Cleanup Program Review
Site Status: NFA
Region: Southwest
Contaminant Name: Halogenated Organics
Ground Water: Remediated-Above
Surface Water: Not reported
Soil: Remediated-Above
Sediment: Not reported
Air: Not reported
Bedrock: Not reported
Latitude: 47.18784
Longitude: -122.29342

Map ID
 Direction
 Distance
 Elevation

MAP FINDINGS

Site

Database(s)

EDR ID Number
 EPA ID Number

1 2 & 0 CLEANERS (Continued)

1001082079

RCRA NonGen / NLR:		
Date Form Received by Agency:		20040630
Handler Name:	1 2 & 0 CLEANERS	
Handler Address:		513 MERIDIAN ST S
Handler City,State,Zip:		PUYALLUP, WA 98371
EPA ID:		WAR000006452
Contact Name:		CHONG YUL KIM
Contact Address:		513 S MERIDIAN
Contact City,State,Zip:		PUYALLUP, WA 98371
Contact Telephone:		253-845-4702
Contact Fax:		Not reported
Contact Email:		Not reported
Contact Title:		Not reported
EPA Region:		10
Land Type:		Private
Federal Waste Generator Description:		Not a generator, verified
Non-Notifier:		Not reported
Biennial Report Cycle:		Not reported
Accessibility:		Not reported
Active Site Indicator:		Not reported
State District Owner:		WA
State District:		SWRO
Mailing Address:		513 S MERIDIAN
Mailing City,State,Zip:		PUYALLUP, WA 98371
Owner Name:		CHONG YUL KIM
Owner Type:		Private
Operator Name:		KIM, CHONG YUL
Operator Type:		Private
Short-Term Generator Activity:		No
Importer Activity:		No
Mixed Waste Generator:		No
Transporter Activity:		No
Transfer Facility Activity:		No
Recycler Activity with Storage:		No
Small Quantity On-Site Burner Exemption:		No
Smelting Melting and Refining Furnace Exemption:		No
Underground Injection Control:		No
Off-Site Waste Receipt:		No
Universal Waste Indicator:		No
Universal Waste Destination Facility:		No
Federal Universal Waste:		No
Active Site Fed-Reg Treatment Storage and Disposal Facility:		Not reported
Active Site Converter Treatment storage and Disposal Facility:		Not reported
Active Site State-Reg Treatment Storage and Disposal Facility:		Not reported
Active Site State-Reg Handler:		---
Federal Facility Indicator:		Not reported
Hazardous Secondary Material Indicator:		NN
Sub-Part K Indicator:		Not reported
Commercial TSD Indicator:		No
Treatment Storage and Disposal Type:		Not reported
2018 GPRA Permit Baseline:		Not on the Baseline
2018 GPRA Renewals Baseline:		Not on the Baseline
Permit Renewals Workload Universe:		Not reported
Permit Workload Universe:		Not reported
Permit Progress Universe:		Not reported
Post-Closure Workload Universe:		Not reported
Closure Workload Universe:		Not reported

Map ID
Direction
Distance
Elevation

MAP FINDINGS

Site

Database(s)

EDR ID Number
EPA ID Number

1 2 & 0 CLEANERS (Continued)

1001082079

202 GPRA Corrective Action Baseline:	No
Corrective Action Workload Universe:	No
Subject to Corrective Action Universe:	No
Non-TSDFs Where RCRA CA has Been Imposed Universe:	No
TSDFs Potentially Subject to CA Under 3004 (u)/(v) Universe:	No
TSDFs Only Subject to CA under Discretionary Auth Universe:	No
Corrective Action Priority Ranking:	No NCAPS ranking
Environmental Control Indicator:	No
Institutional Control Indicator:	No
Human Exposure Controls Indicator:	N/A
Groundwater Controls Indicator:	N/A
Operating TSDF Universe:	Not reported
Full Enforcement Universe:	Not reported
Significant Non-Complier Universe:	No
Unaddressed Significant Non-Complier Universe:	No
Addressed Significant Non-Complier Universe:	No
Significant Non-Complier With a Compliance Schedule Universe:	No
Financial Assurance Required:	Not reported
Handler Date of Last Change:	20180510
Recognized Trader-Importer:	No
Recognized Trader-Exporter:	No
Importer of Spent Lead Acid Batteries:	No
Exporter of Spent Lead Acid Batteries:	No
Recycler Activity Without Storage:	No
Manifest Broker:	No
Sub-Part P Indicator:	No

Biennial: List of Years

Year: 2003

[Click Here for Biennial Reporting System Data:](#)

Handler - Owner Operator:

Owner/Operator Indicator:	Operator
Owner/Operator Name:	CHONG YUL KIM
Legal Status:	Private
Date Became Current:	Not reported
Date Ended Current:	Not reported
Owner/Operator Address:	513 S MERIDIAN
Owner/Operator City,State,Zip:	PUYALLUP, WA 98371-5909
Owner/Operator Telephone:	253-845-4702
Owner/Operator Telephone Ext:	Not reported
Owner/Operator Fax:	Not reported
Owner/Operator Email:	Not reported

Owner/Operator Indicator:	Operator
Owner/Operator Name:	CHONG YUL K
Legal Status:	Private
Date Became Current:	19960829
Date Ended Current:	Not reported
Owner/Operator Address:	513 S MERIDIAN
Owner/Operator City,State,Zip:	PUYALLUP, WA 98371-5909
Owner/Operator Telephone:	253-845-4702
Owner/Operator Telephone Ext:	Not reported
Owner/Operator Fax:	Not reported
Owner/Operator Email:	Not reported

Map ID
Direction
Distance
Elevation

MAP FINDINGS

Site

Database(s)

EDR ID Number
EPA ID Number

1 2 & 0 CLEANERS (Continued)

1001082079

Owner/Operator Indicator: Owner
Owner/Operator Name: 1 2 0 CLEANERS
Legal Status: Private
Date Became Current: Not reported
Date Ended Current: Not reported
Owner/Operator Address: 513 MERIDIAN ST S
Owner/Operator City,State,Zip: PUYALLUP, WA 98371
Owner/Operator Telephone: 000-000-0000
Owner/Operator Telephone Ext: Not reported
Owner/Operator Fax: Not reported
Owner/Operator Email: Not reported

Owner/Operator Indicator: Owner
Owner/Operator Name: BLOCH PROPERTIES LLC
Legal Status: Private
Date Became Current: Not reported
Date Ended Current: Not reported
Owner/Operator Address: 10801 MAIN ST
Owner/Operator City,State,Zip: BELLEVUE, WA 98004
Owner/Operator Telephone: 425-451-3660
Owner/Operator Telephone Ext: Not reported
Owner/Operator Fax: Not reported
Owner/Operator Email: Not reported

Owner/Operator Indicator: Owner
Owner/Operator Name: 1 2 0 CLEANERS
Legal Status: Private
Date Became Current: Not reported
Date Ended Current: Not reported
Owner/Operator Address: 513 MERIDIAN ST S
Owner/Operator City,State,Zip: PUYALLUP, WA 98371
Owner/Operator Telephone: 000-000-0000
Owner/Operator Telephone Ext: Not reported
Owner/Operator Fax: Not reported
Owner/Operator Email: Not reported

Owner/Operator Indicator: Operator
Owner/Operator Name: 1 2 0 CLEANERS
Legal Status: Private
Date Became Current: Not reported
Date Ended Current: Not reported
Owner/Operator Address: 513 MERIDIAN ST S
Owner/Operator City,State,Zip: PUYALLUP, WA 98371
Owner/Operator Telephone: 000-000-0000
Owner/Operator Telephone Ext: Not reported
Owner/Operator Fax: Not reported
Owner/Operator Email: Not reported

Owner/Operator Indicator: Owner
Owner/Operator Name: 1 2 0 CLEANERS
Legal Status: Private
Date Became Current: Not reported
Date Ended Current: Not reported
Owner/Operator Address: 513 MERIDIAN ST S
Owner/Operator City,State,Zip: PUYALLUP, WA 98371
Owner/Operator Telephone: 000-000-0000
Owner/Operator Telephone Ext: Not reported

Map ID
Direction
Distance
Elevation

MAP FINDINGS

Site

Database(s)

EDR ID Number
EPA ID Number

1 2 & 0 CLEANERS (Continued)

1001082079

Owner/Operator Fax: Not reported
Owner/Operator Email: Not reported

Owner/Operator Indicator: Owner
Owner/Operator Name: BLOCH PROPERTIES LLC
Legal Status: Private
Date Became Current: Not reported
Date Ended Current: Not reported
Owner/Operator Address: 10801 MAIN ST
Owner/Operator City,State,Zip: BELLEVUE, WA 98004
Owner/Operator Telephone: 425-451-3660
Owner/Operator Telephone Ext: Not reported
Owner/Operator Fax: Not reported
Owner/Operator Email: Not reported

Owner/Operator Indicator: Operator
Owner/Operator Name: CHONG YUL KIM
Legal Status: Private
Date Became Current: 19960829
Date Ended Current: Not reported
Owner/Operator Address: 513 S MERIDIAN
Owner/Operator City,State,Zip: PUYALLUP, WA 98371-5909
Owner/Operator Telephone: Not reported
Owner/Operator Telephone Ext: Not reported
Owner/Operator Fax: Not reported
Owner/Operator Email: Not reported

Owner/Operator Indicator: Owner
Owner/Operator Name: 1 2 0 CLEANERS
Legal Status: Private
Date Became Current: Not reported
Date Ended Current: Not reported
Owner/Operator Address: 513 MERIDIAN ST S
Owner/Operator City,State,Zip: PUYALLUP, WA 98371
Owner/Operator Telephone: 000-000-0000
Owner/Operator Telephone Ext: Not reported
Owner/Operator Fax: Not reported
Owner/Operator Email: Not reported

Owner/Operator Indicator: Owner
Owner/Operator Name: CHONG YUL KIM
Legal Status: Private
Date Became Current: 20020607
Date Ended Current: Not reported
Owner/Operator Address: 513 S MERIDIAN
Owner/Operator City,State,Zip: PUYALLUP, WA 98371
Owner/Operator Telephone: 253-845-4702
Owner/Operator Telephone Ext: Not reported
Owner/Operator Fax: Not reported
Owner/Operator Email: Not reported

Owner/Operator Indicator: Owner
Owner/Operator Name: CHONG YUL KIM
Legal Status: Private
Date Became Current: 20020607
Date Ended Current: Not reported
Owner/Operator Address: 513 S MERIDIAN

Map ID
Direction
Distance
Elevation

MAP FINDINGS

Site

Database(s)

EDR ID Number
EPA ID Number

1 2 & 0 CLEANERS (Continued)

1001082079

Owner/Operator City,State,Zip: PUYALLUP, WA 98371-5909
Owner/Operator Telephone: Not reported
Owner/Operator Telephone Ext: Not reported
Owner/Operator Fax: Not reported
Owner/Operator Email: Not reported

Owner/Operator Indicator: Owner
Owner/Operator Name: 1 2 0 CLEANERS
Legal Status: Private
Date Became Current: Not reported
Date Ended Current: Not reported
Owner/Operator Address: 513 MERIDIAN ST S
Owner/Operator City,State,Zip: PUYALLUP, WA 98371
Owner/Operator Telephone: 000-000-0000
Owner/Operator Telephone Ext: Not reported
Owner/Operator Fax: Not reported
Owner/Operator Email: Not reported

Owner/Operator Indicator: Operator
Owner/Operator Name: KIM, CHONG YUL
Legal Status: Private
Date Became Current: Not reported
Date Ended Current: Not reported
Owner/Operator Address: 513 S MERIDIAN
Owner/Operator City,State,Zip: PUYALLUP, WA 98371
Owner/Operator Telephone: 253-845-4702
Owner/Operator Telephone Ext: Not reported
Owner/Operator Fax: Not reported
Owner/Operator Email: Not reported

Owner/Operator Indicator: Operator
Owner/Operator Name: KIM, CHONG YUL
Legal Status: Private
Date Became Current: Not reported
Date Ended Current: Not reported
Owner/Operator Address: 513 S MERIDIAN
Owner/Operator City,State,Zip: PUYALLUP, WA 98371
Owner/Operator Telephone: 253-845-4702
Owner/Operator Telephone Ext: Not reported
Owner/Operator Fax: Not reported
Owner/Operator Email: Not reported

Owner/Operator Indicator: Owner
Owner/Operator Name: BLOCH PROPERTIES LLC
Legal Status: Private
Date Became Current: Not reported
Date Ended Current: Not reported
Owner/Operator Address: 10801 MAIN ST
Owner/Operator City,State,Zip: BELLEVUE, WA 98004
Owner/Operator Telephone: 425-451-3660
Owner/Operator Telephone Ext: Not reported
Owner/Operator Fax: Not reported
Owner/Operator Email: Not reported

Owner/Operator Indicator: Operator
Owner/Operator Name: 1 2 0 CLEANERS
Legal Status: Private

Map ID
Direction
Distance
Elevation

MAP FINDINGS

Site

Database(s)

EDR ID Number
EPA ID Number

1 2 & 0 CLEANERS (Continued)

1001082079

Date Became Current:	Not reported
Date Ended Current:	Not reported
Owner/Operator Address:	513 MERIDIAN ST S
Owner/Operator City,State,Zip:	PUYALLUP, WA 98371
Owner/Operator Telephone:	000-000-0000
Owner/Operator Telephone Ext:	Not reported
Owner/Operator Fax:	Not reported
Owner/Operator Email:	Not reported
Owner/Operator Indicator:	Operator
Owner/Operator Name:	KIM, CHONG YUL
Legal Status:	Private
Date Became Current:	Not reported
Date Ended Current:	Not reported
Owner/Operator Address:	513 S MERIDIAN
Owner/Operator City,State,Zip:	PUYALLUP, WA 98371
Owner/Operator Telephone:	253-845-4702
Owner/Operator Telephone Ext:	Not reported
Owner/Operator Fax:	Not reported
Owner/Operator Email:	Not reported
Owner/Operator Indicator:	Owner
Owner/Operator Name:	CHONG YUL KIM
Legal Status:	Private
Date Became Current:	20020607
Date Ended Current:	Not reported
Owner/Operator Address:	513 S MERIDIAN
Owner/Operator City,State,Zip:	PUYALLUP, WA 98371
Owner/Operator Telephone:	253-845-4702
Owner/Operator Telephone Ext:	Not reported
Owner/Operator Fax:	Not reported
Owner/Operator Email:	Not reported
Owner/Operator Indicator:	Owner
Owner/Operator Name:	1 2 0 CLEANERS
Legal Status:	Private
Date Became Current:	Not reported
Date Ended Current:	Not reported
Owner/Operator Address:	513 MERIDIAN ST S
Owner/Operator City,State,Zip:	PUYALLUP, WA 98371
Owner/Operator Telephone:	000-000-0000
Owner/Operator Telephone Ext:	Not reported
Owner/Operator Fax:	Not reported
Owner/Operator Email:	Not reported
Owner/Operator Indicator:	Owner
Owner/Operator Name:	CHONG YUL KIM
Legal Status:	Private
Date Became Current:	20020607
Date Ended Current:	Not reported
Owner/Operator Address:	513 S MERIDIAN
Owner/Operator City,State,Zip:	PUYALLUP, WA 98371
Owner/Operator Telephone:	253-845-4702
Owner/Operator Telephone Ext:	Not reported
Owner/Operator Fax:	Not reported
Owner/Operator Email:	Not reported

Map ID
Direction
Distance
Elevation

MAP FINDINGS

Site

Database(s)

EDR ID Number
EPA ID Number

1 2 & 0 CLEANERS (Continued)

1001082079

Owner/Operator Indicator: Owner
Owner/Operator Name: BLOCH PROPERTIES LLC
Legal Status: Private
Date Became Current: Not reported
Date Ended Current: Not reported
Owner/Operator Address: 10801 MAIN ST
Owner/Operator City,State,Zip: BELLEVUE, WA 98004
Owner/Operator Telephone: 425-451-3660
Owner/Operator Telephone Ext: Not reported
Owner/Operator Fax: Not reported
Owner/Operator Email: Not reported

Owner/Operator Indicator: Owner
Owner/Operator Name: CHONG YUL KIM
Legal Status: Private
Date Became Current: 20020607
Date Ended Current: Not reported
Owner/Operator Address: 513 S MERIDIAN
Owner/Operator City,State,Zip: PUYALLUP, WA 98371
Owner/Operator Telephone: 253-845-4702
Owner/Operator Telephone Ext: Not reported
Owner/Operator Fax: Not reported
Owner/Operator Email: Not reported

Owner/Operator Indicator: Owner
Owner/Operator Name: CHONG YUL K
Legal Status: Private
Date Became Current: 20020607
Date Ended Current: Not reported
Owner/Operator Address: 513 S MERIDIAN
Owner/Operator City,State,Zip: PUYALLUP, WA 98371-5909
Owner/Operator Telephone: 253-845-4702
Owner/Operator Telephone Ext: Not reported
Owner/Operator Fax: Not reported
Owner/Operator Email: Not reported

Owner/Operator Indicator: Operator
Owner/Operator Name: 1 2 0 CLEANERS
Legal Status: Private
Date Became Current: Not reported
Date Ended Current: Not reported
Owner/Operator Address: 513 MERIDIAN ST S
Owner/Operator City,State,Zip: PUYALLUP, WA 98371
Owner/Operator Telephone: 000-000-0000
Owner/Operator Telephone Ext: Not reported
Owner/Operator Fax: Not reported
Owner/Operator Email: Not reported

Owner/Operator Indicator: Owner
Owner/Operator Name: BLOCH PROPERTIES LLC
Legal Status: Private
Date Became Current: Not reported
Date Ended Current: Not reported
Owner/Operator Address: 10801 MAIN ST
Owner/Operator City,State,Zip: BELLEVUE, WA 98004
Owner/Operator Telephone: 425-451-3660
Owner/Operator Telephone Ext: Not reported

Map ID
Direction
Distance
Elevation

MAP FINDINGS

Site

Database(s)

EDR ID Number
EPA ID Number

1 2 & 0 CLEANERS (Continued)

1001082079

Owner/Operator Fax: Not reported
Owner/Operator Email: Not reported

Owner/Operator Indicator: Operator
Owner/Operator Name: KIM, CHONG YUL
Legal Status: Private
Date Became Current: Not reported
Date Ended Current: Not reported
Owner/Operator Address: 513 S MERIDIAN
Owner/Operator City,State,Zip: PUYALLUP, WA 98371
Owner/Operator Telephone: 253-845-4702
Owner/Operator Telephone Ext: Not reported
Owner/Operator Fax: Not reported
Owner/Operator Email: Not reported

Historic Generators:

Receive Date: 20020607
Handler Name: 1 2 & 0 CLEANERS
Federal Waste Generator Description: Not a generator, verified
State District Owner: WA
Large Quantity Handler of Universal Waste: No
Recognized Trader Importer: No
Recognized Trader Exporter: No
Spent Lead Acid Battery Importer: No
Spent Lead Acid Battery Exporter: No
Current Record: No
Non Storage Recycler Activity: Not reported
Electronic Manifest Broker: Not reported

Receive Date: 20040629
Handler Name: 1 2 & 0 CLEANERS
Federal Waste Generator Description: Not a generator, verified
State District Owner: WA
Large Quantity Handler of Universal Waste: No
Recognized Trader Importer: No
Recognized Trader Exporter: No
Spent Lead Acid Battery Importer: No
Spent Lead Acid Battery Exporter: No
Current Record: No
Non Storage Recycler Activity: Not reported
Electronic Manifest Broker: Not reported

Receive Date: 19960227
Handler Name: 1 2 & 0 CLEANERS
Federal Waste Generator Description: Not a generator, verified
State District Owner: WA
Large Quantity Handler of Universal Waste: No
Recognized Trader Importer: No
Recognized Trader Exporter: No
Spent Lead Acid Battery Importer: No
Spent Lead Acid Battery Exporter: No
Current Record: No
Non Storage Recycler Activity: Not reported
Electronic Manifest Broker: Not reported

Receive Date: 20040630
Handler Name: 1 2 & 0 CLEANERS

Map ID
Direction
Distance
Elevation

MAP FINDINGS

Site

Database(s)

EDR ID Number
EPA ID Number

1 2 & 0 CLEANERS (Continued)

1001082079

Federal Waste Generator Description:	Not a generator, verified
State District Owner:	WA
Large Quantity Handler of Universal Waste:	No
Recognized Trader Importer:	No
Recognized Trader Exporter:	No
Spent Lead Acid Battery Importer:	No
Spent Lead Acid Battery Exporter:	No
Current Record:	Yes
Non Storage Recycler Activity:	Not reported
Electronic Manifest Broker:	Not reported
Receive Date:	19960226
Handler Name:	1 2 & 0 CLEANERS
Federal Waste Generator Description:	Conditionally Exempt Small Quantity Generator
State District Owner:	WA
Large Quantity Handler of Universal Waste:	No
Recognized Trader Importer:	No
Recognized Trader Exporter:	No
Spent Lead Acid Battery Importer:	No
Spent Lead Acid Battery Exporter:	No
Current Record:	No
Non Storage Recycler Activity:	Not reported
Electronic Manifest Broker:	Not reported
Receive Date:	19960226
Handler Name:	1 2 & 0 CLEANERS
Federal Waste Generator Description:	Conditionally Exempt Small Quantity Generator
State District Owner:	WA
Large Quantity Handler of Universal Waste:	No
Recognized Trader Importer:	No
Recognized Trader Exporter:	No
Spent Lead Acid Battery Importer:	No
Spent Lead Acid Battery Exporter:	No
Current Record:	No
Non Storage Recycler Activity:	Not reported
Electronic Manifest Broker:	Not reported
Receive Date:	20020607
Handler Name:	1 2 & 0 CLEANERS
Federal Waste Generator Description:	Conditionally Exempt Small Quantity Generator
State District Owner:	WA
Large Quantity Handler of Universal Waste:	No
Recognized Trader Importer:	No
Recognized Trader Exporter:	No
Spent Lead Acid Battery Importer:	No
Spent Lead Acid Battery Exporter:	No
Current Record:	No
Non Storage Recycler Activity:	Not reported
Electronic Manifest Broker:	Not reported
Receive Date:	20030303
Handler Name:	1 2 & 0 CLEANERS
Federal Waste Generator Description:	Conditionally Exempt Small Quantity Generator
State District Owner:	WA
Large Quantity Handler of Universal Waste:	No
Recognized Trader Importer:	No
Recognized Trader Exporter:	No

Map ID
 Direction
 Distance
 Elevation

MAP FINDINGS

Site

Database(s)

EDR ID Number
 EPA ID Number

1 2 & 0 CLEANERS (Continued)

1001082079

Spent Lead Acid Battery Importer: No
 Spent Lead Acid Battery Exporter: No
 Current Record: No
 Non Storage Recycler Activity: Not reported
 Electronic Manifest Broker: Not reported

Receive Date: 20040629
 Handler Name: 1 2 & 0 CLEANERS
 Federal Waste Generator Description: Conditionally Exempt Small Quantity Generator
 State District Owner: WA
 Large Quantity Handler of Universal Waste: No
 Recognized Trader Importer: No
 Recognized Trader Exporter: No
 Spent Lead Acid Battery Importer: No
 Spent Lead Acid Battery Exporter: No
 Current Record: No
 Non Storage Recycler Activity: Not reported
 Electronic Manifest Broker: Not reported

Receive Date: 20041231
 Handler Name: 1 2 & 0 CLEANERS
 Federal Waste Generator Description: Not a generator, verified
 State District Owner: WA
 Large Quantity Handler of Universal Waste: No
 Recognized Trader Importer: No
 Recognized Trader Exporter: No
 Spent Lead Acid Battery Importer: No
 Spent Lead Acid Battery Exporter: No
 Current Record: No
 Non Storage Recycler Activity: Not reported
 Electronic Manifest Broker: Not reported

List of NAICS Codes and Descriptions:

NAICS Code: 81232
 NAICS Description: DRYCLEANING AND LAUNDRY SERVICES (EXCEPT COIN-OPERATED)

Facility Has Received Notices of Violation:

Found Violation: Yes
 Agency Which Determined Violation: State
 Violation Short Description: Generators - General
 Date Violation was Determined: 20020418
 Actual Return to Compliance Date: 20031219
 Return to Compliance Qualifier: Not Resolved
 Violation Responsible Agency: State
 Scheduled Compliance Date: 20021217
 Enforcement Identifier: 001
 Date of Enforcement Action: 20020418
 Enforcement Responsible Agency: State
 Enforcement Docket Number: Not reported
 Enforcement Attorney: Not reported
 Corrective Action Component: No
 Appeal Initiated Date: Not reported
 Appeal Resolution Date: Not reported
 Disposition Status Date: Not reported
 Disposition Status: Not reported
 Disposition Status Description: Not reported

Map ID
Direction
Distance
Elevation

MAP FINDINGS

Site

Database(s)

EDR ID Number
EPA ID Number

1 2 & 0 CLEANERS (Continued)

1001082079

Consent/Final Order Sequence Number: Not reported
Consent/Final Order Respondent Name: Not reported
Consent/Final Order Lead Agency: Not reported
Enforcement Type: WRITTEN INFORMAL
Enforcement Responsible Person: WAEPF
Enforcement Responsible Sub-Organization: SW
SEP Sequence Number: Not reported
SEP Expenditure Amount: Not reported
SEP Scheduled Completion Date: Not reported
SEP Actual Date: Not reported
SEP Defaulted Date: Not reported
SEP Type: Not reported
SEP Type Description: Not reported
Proposed Amount: Not reported
Final Monetary Amount: Not reported
Paid Amount: Not reported
Final Count: Not reported
Final Amount: Not reported

Found Violation: No
Agency Which Determined Violation: Not reported
Violation Short Description: Not reported
Date Violation was Determined: Not reported
Actual Return to Compliance Date: Not reported
Return to Compliance Qualifier: Not reported
Violation Responsible Agency: Not reported
Scheduled Compliance Date: Not reported
Enforcement Identifier: Not reported
Date of Enforcement Action: Not reported
Enforcement Responsible Agency: Not reported
Enforcement Docket Number: Not reported
Enforcement Attorney: Not reported
Corrective Action Component: Not reported
Appeal Initiated Date: Not reported
Appeal Resolution Date: Not reported
Disposition Status Date: Not reported
Disposition Status: Not reported
Disposition Status Description: Not reported

Consent/Final Order Sequence Number: Not reported
Consent/Final Order Respondent Name: Not reported
Consent/Final Order Lead Agency: Not reported
Enforcement Type: Not reported
Enforcement Responsible Person: Not reported
Enforcement Responsible Sub-Organization: Not reported
SEP Sequence Number: Not reported
SEP Expenditure Amount: Not reported
SEP Scheduled Completion Date: Not reported
SEP Actual Date: Not reported
SEP Defaulted Date: Not reported
SEP Type: Not reported
SEP Type Description: Not reported
Proposed Amount: Not reported
Final Monetary Amount: Not reported
Paid Amount: Not reported
Final Count: Not reported
Final Amount: Not reported

Map ID
 Direction
 Distance
 Elevation

MAP FINDINGS

Site

Database(s)

EDR ID Number
 EPA ID Number

1 2 & 0 CLEANERS (Continued)

1001082079

Found Violation:	No
Agency Which Determined Violation:	Not reported
Violation Short Description:	Not reported
Date Violation was Determined:	Not reported
Actual Return to Compliance Date:	Not reported
Return to Compliance Qualifier:	Not reported
Violation Responsible Agency:	Not reported
Scheduled Compliance Date:	Not reported
Enforcement Identifier:	Not reported
Date of Enforcement Action:	Not reported
Enforcement Responsible Agency:	Not reported
Enforcement Docket Number:	Not reported
Enforcement Attorney:	Not reported
Corrective Action Component:	Not reported
Appeal Initiated Date:	Not reported
Appeal Resolution Date:	Not reported
Disposition Status Date:	Not reported
Disposition Status:	Not reported
Disposition Status Description:	Not reported
Consent/Final Order Sequence Number:	Not reported
Consent/Final Order Respondent Name:	Not reported
Consent/Final Order Lead Agency:	Not reported
Enforcement Type:	Not reported
Enforcement Responsible Person:	Not reported
Enforcement Responsible Sub-Organization:	Not reported
SEP Sequence Number:	Not reported
SEP Expenditure Amount:	Not reported
SEP Scheduled Completion Date:	Not reported
SEP Actual Date:	Not reported
SEP Defaulted Date:	Not reported
SEP Type:	Not reported
SEP Type Description:	Not reported
Proposed Amount:	Not reported
Final Monetary Amount:	Not reported
Paid Amount:	Not reported
Final Count:	Not reported
Final Amount:	Not reported
Found Violation:	Yes
Agency Which Determined Violation:	State
Violation Short Description:	Generators - General
Date Violation was Determined:	20020418
Actual Return to Compliance Date:	20020610
Return to Compliance Qualifier:	Documented
Violation Responsible Agency:	State
Scheduled Compliance Date:	20020623
Enforcement Identifier:	001
Date of Enforcement Action:	20020418
Enforcement Responsible Agency:	State
Enforcement Docket Number:	Not reported
Enforcement Attorney:	Not reported
Corrective Action Component:	No
Appeal Initiated Date:	Not reported
Appeal Resolution Date:	Not reported
Disposition Status Date:	Not reported
Disposition Status:	Not reported
Disposition Status Description:	Not reported

Map ID
Direction
Distance
Elevation

MAP FINDINGS

Site

Database(s)

EDR ID Number
EPA ID Number

1 2 & 0 CLEANERS (Continued)

1001082079

Consent/Final Order Sequence Number: Not reported
Consent/Final Order Respondent Name: Not reported
Consent/Final Order Lead Agency: Not reported
Enforcement Type: WRITTEN INFORMAL
Enforcement Responsible Person: WAEPF
Enforcement Responsible Sub-Organization: SW
SEP Sequence Number: Not reported
SEP Expenditure Amount: Not reported
SEP Scheduled Completion Date: Not reported
SEP Actual Date: Not reported
SEP Defaulted Date: Not reported
SEP Type: Not reported
SEP Type Description: Not reported
Proposed Amount: Not reported
Final Monetary Amount: Not reported
Paid Amount: Not reported
Final Count: Not reported
Final Amount: Not reported

Found Violation: Yes
Agency Which Determined Violation: State
Violation Short Description: Generators - General
Date Violation was Determined: 20020418
Actual Return to Compliance Date: 20020610
Return to Compliance Qualifier: Documented
Violation Responsible Agency: State
Scheduled Compliance Date: 20020615
Enforcement Identifier: 001
Date of Enforcement Action: 20020418
Enforcement Responsible Agency: State
Enforcement Docket Number: Not reported
Enforcement Attorney: Not reported
Corrective Action Component: No
Appeal Initiated Date: Not reported
Appeal Resolution Date: Not reported
Disposition Status Date: Not reported
Disposition Status: Not reported
Disposition Status Description: Not reported

Consent/Final Order Sequence Number: Not reported
Consent/Final Order Respondent Name: Not reported
Consent/Final Order Lead Agency: Not reported
Enforcement Type: WRITTEN INFORMAL
Enforcement Responsible Person: WAEPF
Enforcement Responsible Sub-Organization: SW
SEP Sequence Number: Not reported
SEP Expenditure Amount: Not reported
SEP Scheduled Completion Date: Not reported
SEP Actual Date: Not reported
SEP Defaulted Date: Not reported
SEP Type: Not reported
SEP Type Description: Not reported
Proposed Amount: Not reported
Final Monetary Amount: Not reported
Paid Amount: Not reported
Final Count: Not reported
Final Amount: Not reported

Map ID
Direction
Distance
Elevation

MAP FINDINGS

Site

Database(s)

EDR ID Number
EPA ID Number

1 2 & 0 CLEANERS (Continued)

1001082079

Found Violation: Yes
Agency Which Determined Violation: State
Violation Short Description: Generators - General
Date Violation was Determined: 20020409
Actual Return to Compliance Date: 20020429
Return to Compliance Qualifier: Documented
Violation Responsible Agency: State
Scheduled Compliance Date: 20020429
Enforcement Identifier: 001
Date of Enforcement Action: 20020409
Enforcement Responsible Agency: State
Enforcement Docket Number: Not reported
Enforcement Attorney: Not reported
Corrective Action Component: No
Appeal Initiated Date: Not reported
Appeal Resolution Date: Not reported
Disposition Status Date: Not reported
Disposition Status: Not reported
Disposition Status Description: Not reported
Consent/Final Order Sequence Number: Not reported
Consent/Final Order Respondent Name: Not reported
Consent/Final Order Lead Agency: Not reported
Enforcement Type: WRITTEN INFORMAL
Enforcement Responsible Person: WAEPF
Enforcement Responsible Sub-Organization: SW
SEP Sequence Number: Not reported
SEP Expenditure Amount: Not reported
SEP Scheduled Completion Date: Not reported
SEP Actual Date: Not reported
SEP Defaulted Date: Not reported
SEP Type: Not reported
SEP Type Description: Not reported
Proposed Amount: Not reported
Final Monetary Amount: Not reported
Paid Amount: Not reported
Final Count: Not reported
Final Amount: Not reported

Found Violation: Yes
Agency Which Determined Violation: State
Violation Short Description: Generators - General
Date Violation was Determined: 20020418
Actual Return to Compliance Date: 20031219
Return to Compliance Qualifier: Not Resolved
Violation Responsible Agency: State
Scheduled Compliance Date: 20020723
Enforcement Identifier: 001
Date of Enforcement Action: 20020418
Enforcement Responsible Agency: State
Enforcement Docket Number: Not reported
Enforcement Attorney: Not reported
Corrective Action Component: No
Appeal Initiated Date: Not reported
Appeal Resolution Date: Not reported
Disposition Status Date: Not reported
Disposition Status: Not reported
Disposition Status Description: Not reported

Map ID
Direction
Distance
Elevation

MAP FINDINGS

Site

Database(s)

EDR ID Number
EPA ID Number

1 2 & 0 CLEANERS (Continued)

1001082079

Consent/Final Order Sequence Number: Not reported
Consent/Final Order Respondent Name: Not reported
Consent/Final Order Lead Agency: Not reported
Enforcement Type: WRITTEN INFORMAL
Enforcement Responsible Person: WAEPF
Enforcement Responsible Sub-Organization: SW
SEP Sequence Number: Not reported
SEP Expenditure Amount: Not reported
SEP Scheduled Completion Date: Not reported
SEP Actual Date: Not reported
SEP Defaulted Date: Not reported
SEP Type: Not reported
SEP Type Description: Not reported
Proposed Amount: Not reported
Final Monetary Amount: Not reported
Paid Amount: Not reported
Final Count: Not reported
Final Amount: Not reported

Evaluation Action Summary:

Evaluation Date: 20020418
Evaluation Responsible Agency: State
Found Violation: Yes
Evaluation Type Description: COMPLIANCE EVALUATION INSPECTION ON-SITE
Evaluation Responsible Person Identifier: WAEPF
Evaluation Responsible Sub-Organization: SW
Actual Return to Compliance Date: 20031219
Scheduled Compliance Date: 20021217
Date of Request: Not reported
Date Response Received: Not reported
Request Agency: Not reported
Former Citation: Not reported

Evaluation Date: 20040211
Evaluation Responsible Agency: State
Found Violation: No
Evaluation Type Description: COMPLIANCE EVALUATION INSPECTION ON-SITE
Evaluation Responsible Person Identifier: WAEPF
Evaluation Responsible Sub-Organization: SW
Actual Return to Compliance Date: Not reported
Scheduled Compliance Date: Not reported
Date of Request: Not reported
Date Response Received: Not reported
Request Agency: Not reported
Former Citation: Not reported

Evaluation Date: 19960515
Evaluation Responsible Agency: State
Found Violation: No
Evaluation Type Description: FOCUSED COMPLIANCE INSPECTION
Evaluation Responsible Person Identifier: WAJCA
Evaluation Responsible Sub-Organization: SW
Actual Return to Compliance Date: Not reported
Scheduled Compliance Date: Not reported
Date of Request: Not reported
Date Response Received: Not reported
Request Agency: Not reported

Map ID
Direction
Distance
Elevation

MAP FINDINGS

Site

Database(s)

EDR ID Number
EPA ID Number

1 2 & 0 CLEANERS (Continued)

1001082079

Former Citation:	Not reported
Evaluation Date:	20020418
Evaluation Responsible Agency:	State
Found Violation:	Yes
Evaluation Type Description:	COMPLIANCE EVALUATION INSPECTION ON-SITE
Evaluation Responsible Person Identifier:	WAEPF
Evaluation Responsible Sub-Organization:	SW
Actual Return to Compliance Date:	20020610
Scheduled Compliance Date:	20020623
Date of Request:	Not reported
Date Response Received:	Not reported
Request Agency:	Not reported
Former Citation:	Not reported
Evaluation Date:	20020418
Evaluation Responsible Agency:	State
Found Violation:	Yes
Evaluation Type Description:	COMPLIANCE EVALUATION INSPECTION ON-SITE
Evaluation Responsible Person Identifier:	WAEPF
Evaluation Responsible Sub-Organization:	SW
Actual Return to Compliance Date:	20020610
Scheduled Compliance Date:	20020615
Date of Request:	Not reported
Date Response Received:	Not reported
Request Agency:	Not reported
Former Citation:	Not reported
Evaluation Date:	20020409
Evaluation Responsible Agency:	State
Found Violation:	Yes
Evaluation Type Description:	COMPLIANCE EVALUATION INSPECTION ON-SITE
Evaluation Responsible Person Identifier:	WAEPF
Evaluation Responsible Sub-Organization:	SW
Actual Return to Compliance Date:	20020429
Scheduled Compliance Date:	20020429
Date of Request:	Not reported
Date Response Received:	Not reported
Request Agency:	Not reported
Former Citation:	Not reported
Evaluation Date:	20020418
Evaluation Responsible Agency:	State
Found Violation:	Yes
Evaluation Type Description:	COMPLIANCE EVALUATION INSPECTION ON-SITE
Evaluation Responsible Person Identifier:	WAEPF
Evaluation Responsible Sub-Organization:	SW
Actual Return to Compliance Date:	20031219
Scheduled Compliance Date:	20020723
Date of Request:	Not reported
Date Response Received:	Not reported
Request Agency:	Not reported
Former Citation:	Not reported

FINDS:

Registry ID: 110070752745

Map ID
Direction
Distance
Elevation

MAP FINDINGS

Site

Database(s)

EDR ID Number
EPA ID Number

1 2 & 0 CLEANERS (Continued)

1001082079

Click Here:

Environmental Interest/Information System:

HAZARDOUS WASTE BIENNIAL REPORTER

Registry ID: 110005402938

Click Here:

Environmental Interest/Information System:

Washington Facility / Site Identification System (WA-FSIS) provides a means to query and display data maintained by the Washington Department of Ecology. This system contains key information for each facility/site that is currently, or has been, of interest to the Air Quality, Dam Safety, Hazardous Waste, Toxics Cleanup, and Water Quality Programs.

RCRAInfo is a national information system that supports the Resource Conservation and Recovery Act (RCRA) program through the tracking of events and activities related to facilities that generate, transport, and treat, store, or dispose of hazardous waste. RCRAInfo allows RCRA program staff to track the notification, permit, compliance, and corrective action activities required under RCRA.

[Click this hyperlink](#) while viewing on your computer to access additional FINDS: detail in the EDR Site Report.

ECHO:

Envid: 1001082079
Registry ID: 110005402938
DFR URL: <http://echo.epa.gov/detailed-facility-report?fid=110005402938>
Name: 1 2 & 0 CLEANERS
Address: 513 MERIDIAN ST S
City,State,Zip: PUYALLUP, WA 98371

DRYCLEANERS:

Name: 1 2 & 0 CLEANERS
Address: 513 MERIDIAN ST S
City,State,Zip: PUYALLUP, WA 98371
EPA Id: Not reported
FS Id: 84471944
Tax Reg Nbr: Not reported
Business Type: Not reported
Fed Waste Code Desc: Not reported
State Waste Code Desc: Not reported
Mail Name: Not reported
Mail Line1: Not reported
Mail Line2: Not reported
Mail City,St,Zip: Not reported
Mail Country: Not reported
Legal Org Name: Not reported
Legal Person First Name: Not reported
Legal Person Middle Init: Not reported
Legal Person Last Name: Not reported
Legal Line1: Not reported
Legal Line2: Not reported
Legal City,St,Zip: Not reported
Legal Country: Not reported
Legal Phone Nbr: Not reported

Map ID
Direction
Distance
Elevation

MAP FINDINGS

Site

Database(s)

EDR ID Number
EPA ID Number

1 2 & 0 CLEANERS (Continued)

1001082079

Legal Effective Date: Not reported
Legal Organization Type: Not reported
Land Org Name: Not reported
Land Person First Name: Not reported
Land Person Middle Init: Not reported
Land Person Last Name: Not reported
Land Line1: Not reported
Land Line2: Not reported
Land City,St,Zip: Not reported
Land Country: Not reported
Land Phone Nbr: Not reported
Land Organization Type: Not reported
Operator Org Name: Not reported
Operator Person First Name: Not reported
Operator Person Middle Init: Not reported
Operator Person Last Name: Not reported
Operator Line1: Not reported
Operator Line2: Not reported
Operator City,St,Zip: Not reported
Operator Country: Not reported
Operator Phone Nbr: Not reported
Operator Effective Date: Not reported
Operator Organization Type: Not reported
Site Contact First Name: Not reported
Site Contact Middle Init: Not reported
Site Contact Last Name: Not reported
Site Contact Line1: Not reported
Site Contact Line2: Not reported
Site Contact City,St,Zip: Not reported
Site Contact Country: Not reported
Site Contact Phone Nbr: Not reported
Site Contact Email: Not reported
Form Contact First Name: Not reported
Form Contact Middle Init: Not reported
Form Contact Last Name: Not reported
Form Contact Line1: Not reported
Form Contact Line2: Not reported
Form Contact City,St,Zip: Not reported
Form Contact Country: Not reported
Form Contact Phone Nbr: Not reported
Form Contact Email: Not reported
Gen Status Cd: Not reported
Monthly Generation: Not reported
Batch Generation: Not reported
One Time Generation: Not reported
Transports Own Waste: Not reported
Transports Others Waste: Not reported
Recycler Onsite: Not reported
Transfer Facility: Not reported
Pbr: Not reported
Tbg: Not reported
Mixed Radioactive: Not reported
Importer: Not reported
Tsdr Facility: Not reported
Immediate Recycler: Not reported
Gen Dang Fuel: Not reported
Gen Market To Burner: Not reported

Map ID
Direction
Distance
Elevation

MAP FINDINGS

Site

Database(s)

EDR ID Number
EPA ID Number

1 2 & 0 CLEANERS (Continued)

1001082079

Gen Other Marketers: Not reported
Utility Boiler Burner: Not reported
Industry Boiler Burner: Not reported
Furnace Burner: Not reported
Smelter Deferral: Not reported
Small Qty Exemption: Not reported
Other Exemption: Not reported
UW Battery Gen: Not reported
UW Thermostats Gen: Not reported
UW Mercury Gen: Not reported
UW Lamps Gen: Not reported
UW Battery Accum: Not reported
UW Thermostats Accum: Not reported
UW Mercury Accum: Not reported
UW Lamps Accum: Not reported
UW Destination Facility: Not reported
Off Spec Utility Boiler: Not reported
Off Spec Industry Boiler: Not reported
Off Spec Furnace: Not reported
Used Oil Transporter: Not reported
Used Oil Transfer Facility: Not reported
Used Oil Processor: Not reported
Used Oil Rerefiner: Not reported
Used Oil Fuel Marketer Directs Shipments: Not reported
Used Oil Fuel Marketer Meets Specs: Not reported
ECO Int Type Code: SCS
Status Code: A
Start Date: 11/22/2002
End Date: Not reported
NAICS DS: Drycleaning and Laundry Services (except coin-operated)
Program Name: Not reported
FS SIC Code: Not reported
SIC DS: TOXICS
Latitude: 47.18784
Longitude: -122.29342
Comments: Not reported

Name: 1 2 & 0 CLEANERS
Address: 513 MERIDIAN ST S
City,State,Zip: PUYALLUP, WA 98371
EPA Id: Not reported
FS Id: 84471944
Tax Reg Nbr: Not reported
Business Type: Not reported
Fed Waste Code Desc: Not reported
State Waste Code Desc: Not reported
Mail Name: Not reported
Mail Line1: Not reported
Mail Line2: Not reported
Mail City,St,Zip: Not reported
Mail Country: Not reported
Legal Org Name: Not reported
Legal Person First Name: Not reported
Legal Person Middle Init: Not reported
Legal Person Last Name: Not reported
Legal Line1: Not reported
Legal Line2: Not reported

Map ID
Direction
Distance
Elevation

MAP FINDINGS

Site

Database(s)

EDR ID Number
EPA ID Number

1 2 & 0 CLEANERS (Continued)

1001082079

Legal City,St,Zip: Not reported
Legal Country: Not reported
Legal Phone Nbr: Not reported
Legal Effective Date: Not reported
Legal Organization Type: Not reported
Land Org Name: Not reported
Land Person First Name: Not reported
Land Person Middle Init: Not reported
Land Person Last Name: Not reported
Land Line1: Not reported
Land Line2: Not reported
Land City,St,Zip: Not reported
Land Country: Not reported
Land Phone Nbr: Not reported
Land Organization Type: Not reported
Operator Org Name: Not reported
Operator Person First Name: Not reported
Operator Person Middle Init: Not reported
Operator Person Last Name: Not reported
Operator Line1: Not reported
Operator Line2: Not reported
Operator City,St,Zip: Not reported
Operator Country: Not reported
Operator Phone Nbr: Not reported
Operator Effective Date: Not reported
Operator Organization Type: Not reported
Site Contact First Name: Not reported
Site Contact Middle Init: Not reported
Site Contact Last Name: Not reported
Site Contact Line1: Not reported
Site Contact Line2: Not reported
Site Contact City,St,Zip: Not reported
Site Contact Country: Not reported
Site Contact Phone Nbr: Not reported
Site Contact Email: Not reported
Form Contact First Name: Not reported
Form Contact Middle Init: Not reported
Form Contact Last Name: Not reported
Form Contact Line1: Not reported
Form Contact Line2: Not reported
Form Contact City,St,Zip: Not reported
Form Contact Country: Not reported
Form Contact Phone Nbr: Not reported
Form Contact Email: Not reported
Gen Status Cd: Not reported
Monthly Generation: Not reported
Batch Generation: Not reported
One Time Generation: Not reported
Transports Own Waste: Not reported
Transports Others Waste: Not reported
Recycler Onsite: Not reported
Transfer Facility: Not reported
Pbr: Not reported
Tbg: Not reported
Mixed Radioactive: Not reported
Importer: Not reported
Tsd Facility: Not reported

Map ID
Direction
Distance
Elevation

MAP FINDINGS

Site

Database(s)

EDR ID Number
EPA ID Number

1 2 & 0 CLEANERS (Continued)

1001082079

Immediate Recycler: Not reported
Gen Dang Fuel: Not reported
Gen Market To Burner: Not reported
Gen Other Marketers: Not reported
Utility Boiler Burner: Not reported
Industry Boiler Burner: Not reported
Furnace Burner: Not reported
Smelter Deferral: Not reported
Small Qty Exemption: Not reported
Other Exemption: Not reported
UW Battery Gen: Not reported
UW Thermostats Gen: Not reported
UW Mercury Gen: Not reported
UW Lamps Gen: Not reported
UW Battery Accum: Not reported
UW Thermostats Accum: Not reported
UW Mercury Accum: Not reported
UW Lamps Accum: Not reported
UW Destination Facility: Not reported
Off Spec Utility Boiler: Not reported
Off Spec Industry Boiler: Not reported
Off Spec Furnace: Not reported
Used Oil Transporter: Not reported
Used Oil Transfer Facility: Not reported
Used Oil Processor: Not reported
Used Oil Rerefiner: Not reported
Used Oil Fuel Marketer Directs Shipments: Not reported
Used Oil Fuel Marketer Meets Specs: Not reported
ECO Int Type Code: SCS
Status Code: A
Start Date: 11/22/2002
End Date: Not reported
NAICS DS: Not reported
Program Name: 7216
FS SIC Code: Drycleaning Plants, Except Rug Cleaning
SIC DS: TOXICS
Latitude: 47.18784
Longitude: -122.29342
Comments: Not reported

INACTIVE DRYCLEANERS:

Name: 1 2 & 0 CLEANERS
Address: 513 MERIDIAN ST S
City,State,Zip: PUYALLUP, WA
EPA I: WAR000006452
FS Id: 15105
Facility ID: 15105
NAICS Code: 81232
Fed Waste Code Desc: Not reported
State Waste Code Desc: Not reported
TAX REG NBR: Not reported
BUSINESS TYPE: Not reported
MAIL NAME: Not reported
MAIL LINE1: Not reported
MAIL LINE2: Not reported
MAIL CITY: Not reported
MAIL STATE: Not reported

Map ID
Direction
Distance
Elevation

MAP FINDINGS

Site

Database(s)

EDR ID Number
EPA ID Number

1 2 & 0 CLEANERS (Continued)

1001082079

MAIL ZIP:	Not reported
MAIL COUNTRY:	Not reported
LEGAL ORG NAME:	Not reported
LEGAL PERSON FIRST NAME:	Not reported
LEGAL PERSON MIDDLE INIT:	Not reported
LEGAL PERSON LAST NAME:	Not reported
LEGAL LINE1:	Not reported
LEGAL LINE2:	Not reported
LEGAL CITY:	Not reported
LEGAL STATE:	Not reported
LEGAL ZIP:	Not reported
LEGAL COUNTRY:	Not reported
LEGAL PHONE NBR:	Not reported
LEGAL EFFECTIVE DATE:	Not reported
LEGAL ORGANIZATION TYPE:	Not reported
LAND ORG NAME:	Not reported
LAND PERSON FIRST NAME:	Not reported
LAND PERSON MIDDLE INIT:	Not reported
LAND PERSON LAST NAME:	Not reported
LAND LINE1:	Not reported
LAND LINE2:	Not reported
LAND CITY:	Not reported
LAND STATE:	Not reported
LAND ZIP:	Not reported
LAND COUNTRY:	Not reported
LAND PHONE NBR:	Not reported
LAND ORGANIZATION TYPE:	Not reported
OPERATOR ORG NAME:	Not reported
OPERATOR PERSON FIRST NAME:	Not reported
OPERATOR PERSON MIDDLE INIT:	Not reported
OPERATOR PERSON LAST NAME:	Not reported
OPERATOR LINE1:	Not reported
OPERATOR LINE2:	Not reported
OPERATOR CITY:	Not reported
OPERATOR STATE:	Not reported
OPERATOR ZIP:	Not reported
OPERATOR COUNTRY:	Not reported
OPERATOR PHONE NBR:	Not reported
OPERATOR EFFECTIVE DATE:	Not reported
OPERATOR ORGANIZATION TYPE:	Not reported
SITE CONTACT FIRST NAME:	Not reported
SITE CONTACT MIDDLE INIT:	Not reported
SITE CONTACT LAST NAME:	Not reported
SITE CONTACT LINE1:	Not reported
SITE CONTACT LINE2:	Not reported
SITE CONTACT CITY:	Not reported
SITE CONTACT STATE:	Not reported
SITE CONTACT ZIP:	Not reported
SITE CONTACT COUNTRY:	Not reported
SITE CONTACT PHONE NBR:	Not reported
SITE CONTACT EMAIL:	Not reported
FORM CONTACT FIRST NAME:	Not reported
FORM CONTACT MIDDLE INIT:	Not reported
FORM CONTACT LAST NAME:	Not reported
FORM CONTACT LINE1:	Not reported
FORM CONTACT LINE2:	Not reported
FORM CONTACT CITY:	Not reported

Map ID
Direction
Distance
Elevation

MAP FINDINGS

Site

Database(s)

EDR ID Number
EPA ID Number

1 2 & 0 CLEANERS (Continued)

1001082079

FORM CONTACT STATE:	Not reported
FORM CONTACT ZIP:	Not reported
FORM CONTACT COUNTRY:	Not reported
FORM CONTACT PHONE NBR:	Not reported
FORM CONTACT EMAIL:	Not reported
GEN STATUS CD:	Not reported
MONTHLY GENERATION:	Not reported
BATCH GENERATION:	Not reported
ONE TIME GENERATION:	Not reported
TRANSPORTS OWN WASTE:	Not reported
TRANSPORTS OTHERS WASTE:	Not reported
RECYCLER ONSITE:	Not reported
TRANSFER FACILITY:	Not reported
PBR:	Not reported
TBG:	Not reported
MIXED RADIOACTIVE:	Not reported
IMPORTER:	Not reported
TSDR FACILITY:	Not reported
IMMEDIATE RECYCLER:	Not reported
GEN DANG FUEL:	Not reported
GEN MARKET TO BURNER:	Not reported
GEN OTHER MARKETERS:	Not reported
UTILITY BOILER BURNER:	Not reported
INDUSTRY BOILER BURNER:	Not reported
FURNACE BURNER:	Not reported
SMELTER DEFERRAL:	Not reported
SMALL QTY EXEMPTION:	Not reported
OTHER EXEMPTION:	Not reported
UW BATTERY GEN:	Not reported
UW THERMOSTATS GEN:	Not reported
UW MERCURY GEN:	Not reported
UW LAMPS GEN:	Not reported
UW BATTERY ACCUM:	Not reported
UW THERMOSTATS ACCUM:	Not reported
UW MERCURY ACCUM:	Not reported
UW LAMPS ACCUM:	Not reported
UW DESTINATION FACILITY:	Not reported
OFF SPEC UTILITY BOILER:	Not reported
OFF SPEC INDUSTRY BOILER:	Not reported
OFF SPEC FURNACE:	Not reported
USED OIL TRANSPORTER:	Not reported
USED OIL TRANSFER FACILITY:	Not reported
USED OIL PROCESSOR:	Not reported
USED OIL REREFINER:	Not reported
USED OIL FUEL MARKETER DIR SHIPMENTS:	Not reported
USED OIL FUEL MARKETER MEETS SPECS:	Not reported
ECO Int Type Code:	Not reported
Status Code:	Not reported
Start Date:	Not reported
End Date:	Not reported
NAICS DS:	Not reported
Program Name:	Not reported
FS SIC Code:	Not reported
SIC DS:	Not reported
Latitude:	Not reported
Longitude:	Not reported
Comments:	Not reported

Map ID
Direction
Distance
Elevation

MAP FINDINGS

Site

Database(s)

EDR ID Number
EPA ID Number

W81
East
1/4-1/2
0.311 mi.
1641 ft.
Site 1 of 3 in cluster W

CSCSL 1005906264
ALLSITES WAH000018507
SPILLS
RCRA NonGen / NLR
FINDS
ECHO
ASBESTOS

Relative:
Higher

Actual:
53 ft.

CSCSL:
Name: CORNFORTH CAMPBELL MOTORS INC
Address: 107 3RD ST SE
City,State,Zip: PUYALLUP, WA 98372
Facility ID: 56415898
Region: Southwest
Lat/Long: 47.1913872743 / -122.291004109
Clean Up Siteid: 1194
Site Status: Cleanup Started
Contaminant Name: Halogenated Organics
Alternate Site Names: CORNFORTH DRY CLEANER
Site Rank: Not reported
Has Institutional Control: Not reported
Past VCP: True
Current VCP: True
Ground Water: Confirmed Above Cleanup Levels
Surface Water: Not reported
Soil: Confirmed Above Cleanup Levels
Sediment: Not reported
Air: Not reported
Bedrock: Not reported
Responsible Unit: Southwest

ALLSITES:
Name: CORNFORTH CAMPBELL MOTORS INC
Facility Id: 56415898

Interaction: 52045
Interaction 1: I
Interaction 2: HWG
Ecology Program: HAZWASTE
Program Data: TURBOWASTE
Facility Alt.: Not reported
Program ID: WAH000018507
Date Interaction: 2002-06-17 00:00:00
Date Interaction 3: Hazardous Waste Generator
Latitude: 47.191381673999999
Longitude: -122.290989319

Interaction: 123930
Interaction 1: A
Interaction 2: HWG
Ecology Program: HAZWASTE
Program Data: TURBOWASTE
Facility Alt.: Cornforth Campbell Motors Inc
Program ID: WAH000018507
Date Interaction: 2017-11-13 00:00:00
Date Interaction 3: Hazardous Waste Generator
Latitude: 47.191381673999999
Longitude: -122.290989319

Map ID
Direction
Distance
Elevation

MAP FINDINGS

Site

Database(s)

EDR ID Number
EPA ID Number

CORNFORTH CAMPBELL MOTORS INC (Continued)

1005906264

Interaction: 52044
Interaction 1: A
Interaction 2: VOLCLNST
Ecology Program: TOXICS
Program Data: ISIS
Facility Alt.: Cornforth Campbell Motors Inc
Program ID: SW0397
Date Interaction: 2002-03-12 00:00:00
Date Interaction 3: Voluntary Cleanup Sites
Latitude: 47.191381673999999
Longitude: -122.290989319

SPILLS:

Name: CASCADE DRILLING
Address: 107 3RD ST SE
City,State,Zip: PUYALLUP, WA
Facility ID: 656652
Medium: STORM DRAIN PIPE
Material Desc: MUD/SILT
Material Qty: 350
Material Units: GALLON/MIN
Date Received: 05/08/2015
Contact Name: Murnane
Incident Date: Not reported
Incident Category Type: Not reported
Incident Category: Not reported
Latitude: Not reported
Longitude: Not reported
Source Type: Not reported
Source: Not reported
Vessel Facility Name2: Not reported
Recovered Quantity: Not reported
Resp Party Contact: Not reported
Cause: Not reported
Cause Type: Not reported
Resp Party Name: Not reported
Medium Type: Not reported
Contributing Factors: Not reported

RCRA NonGen / NLR:

Date Form Received by Agency: 20210319
Handler Name: CORNFORTH CAMPBELL MOTORS INC
Handler Address: 107 3RD ST SE
Handler City,State,Zip: PUYALLUP, WA 98372
EPA ID: WAH000018507
Contact Name: DAVID CORNFORTH
Contact Address: PO BOX 537
Contact City,State,Zip: PUYALLUP, WA 98371
Contact Telephone: 253-848-7139
Contact Fax: Not reported
Contact Email: DAVID@CORNFORTHCAMPBELL.COM
Contact Title: Not reported
EPA Region: 10
Land Type: Private
Federal Waste Generator Description: Not a generator, verified

Map ID
 Direction
 Distance
 Elevation

MAP FINDINGS

Site

Database(s)

EDR ID Number
 EPA ID Number

CORNFORTH CAMPBELL MOTORS INC (Continued)

1005906264

Non-Notifier:	Not reported
Biennial Report Cycle:	Not reported
Accessibility:	Not reported
Active Site Indicator:	Not reported
State District Owner:	WA
State District:	SWRO
Mailing Address:	PO BOX 537
Mailing City,State,Zip:	PUYALLUP, WA 98371
Owner Name:	CORNFORTH-CAMPBELL MOTORS INC
Owner Type:	Private
Operator Name:	CORNFORTH-CAMPBELL MOTORS INC
Operator Type:	Private
Short-Term Generator Activity:	No
Importer Activity:	No
Mixed Waste Generator:	No
Transporter Activity:	No
Transfer Facility Activity:	No
Recycler Activity with Storage:	No
Small Quantity On-Site Burner Exemption:	No
Smelting Melting and Refining Furnace Exemption:	No
Underground Injection Control:	No
Off-Site Waste Receipt:	No
Universal Waste Indicator:	No
Universal Waste Destination Facility:	No
Federal Universal Waste:	No
Active Site Fed-Reg Treatment Storage and Disposal Facility:	Not reported
Active Site Converter Treatment storage and Disposal Facility:	Not reported
Active Site State-Reg Treatment Storage and Disposal Facility:	Not reported
Active Site State-Reg Handler:	---
Federal Facility Indicator:	Not reported
Hazardous Secondary Material Indicator:	N
Sub-Part K Indicator:	Not reported
Commercial TSD Indicator:	No
Treatment Storage and Disposal Type:	Not reported
2018 GPRA Permit Baseline:	Not on the Baseline
2018 GPRA Renewals Baseline:	Not on the Baseline
Permit Renewals Workload Universe:	Not reported
Permit Workload Universe:	Not reported
Permit Progress Universe:	Not reported
Post-Closure Workload Universe:	Not reported
Closure Workload Universe:	Not reported
202 GPRA Corrective Action Baseline:	No
Corrective Action Workload Universe:	No
Subject to Corrective Action Universe:	No
Non-TSDFs Where RCRA CA has Been Imposed Universe:	No
TSDFs Potentially Subject to CA Under 3004 (u)/(v) Universe:	No
TSDFs Only Subject to CA under Discretionary Auth Universe:	No
Corrective Action Priority Ranking:	No NCAPS ranking
Environmental Control Indicator:	No
Institutional Control Indicator:	No
Human Exposure Controls Indicator:	N/A
Groundwater Controls Indicator:	N/A
Operating TSDF Universe:	Not reported
Full Enforcement Universe:	Not reported
Significant Non-Complier Universe:	No
Unaddressed Significant Non-Complier Universe:	No
Addressed Significant Non-Complier Universe:	No

Map ID
Direction
Distance
Elevation

MAP FINDINGS

Site

Database(s)

EDR ID Number
EPA ID Number

CORNFORTH CAMPBELL MOTORS INC (Continued)

1005906264

Significant Non-Complier With a Compliance Schedule Universe: No
Financial Assurance Required: Not reported
Handler Date of Last Change: 20210415
Recognized Trader-Importer: No
Recognized Trader-Exporter: No
Importer of Spent Lead Acid Batteries: No
Exporter of Spent Lead Acid Batteries: No
Recycler Activity Without Storage: No
Manifest Broker: No
Sub-Part P Indicator: No

Biennial: List of Years

Year: 2019

[Click Here for Biennial Reporting System Data:](#)

Year: 2017

[Click Here for Biennial Reporting System Data:](#)

Year: 2003

[Click Here for Biennial Reporting System Data:](#)

Hazardous Waste Summary:

Waste Code: F002

Waste Description: THE FOLLOWING SPENT HALOGENATED SOLVENTS: TETRACHLOROETHYLENE, METHYLENE CHLORIDE, TRICHLOROETHYLENE, 1,1,1-TRICHLOROETHANE, CHLOROBENZENE, 1,1,2-TRICHLORO-1,2,2-TRIFLUOROETHANE, ORTHO-DICHLOROBENZENE, TRICHLOROFLUOROMETHANE, AND 1,1,2, TRICHLOROETHANE; ALL SPENT SOLVENT MIXTURES/BLENDS CONTAINING, BEFORE USE, A TOTAL OF TEN PERCENT OR MORE (BY VOLUME) OF ONE OR MORE OF THE ABOVE HALOGENATED SOLVENTS OR THOSE SOLVENTS LISTED IN F001, F004, AND F005; AND STILL BOTTOMS FROM THE RECOVERY OF THESE SPENT SOLVENTS AND SPENT SOLVENT MIXTURES.

Handler - Owner Operator:

Owner/Operator Indicator: Owner
Owner/Operator Name: EZRA MEEKER HISTORICAL SOCIETY
Legal Status: Private
Date Became Current: Not reported
Date Ended Current: Not reported
Owner/Operator Address: PO BOX 103
Owner/Operator City,State,Zip: PUYALLUP, WA 98371
Owner/Operator Telephone: 253-848-1770
Owner/Operator Telephone Ext: Not reported
Owner/Operator Fax: Not reported
Owner/Operator Email: Not reported

Owner/Operator Indicator: Operator
Owner/Operator Name: CORNFORTH-CAMPBELL MOTORS INC
Legal Status: Private
Date Became Current: Not reported
Date Ended Current: Not reported
Owner/Operator Address: PO BOX 537
Owner/Operator City,State,Zip: PUYALLUP, WA 98371
Owner/Operator Telephone: 253-848-7139
Owner/Operator Telephone Ext: Not reported

Map ID
Direction
Distance
Elevation

MAP FINDINGS

Site

Database(s)

EDR ID Number
EPA ID Number

CORNFORTH CAMPBELL MOTORS INC (Continued)

1005906264

Owner/Operator Fax:	Not reported
Owner/Operator Email:	Not reported
Owner/Operator Indicator:	Owner
Owner/Operator Name:	CORNFORTH-CAMPBELL MOTORS INC
Legal Status:	Private
Date Became Current:	Not reported
Date Ended Current:	Not reported
Owner/Operator Address:	400 VALLEY AVE NE
Owner/Operator City,State,Zip:	PUYALLUP, WA 98371
Owner/Operator Telephone:	253-845-8881
Owner/Operator Telephone Ext:	Not reported
Owner/Operator Fax:	Not reported
Owner/Operator Email:	Not reported
Owner/Operator Indicator:	Owner
Owner/Operator Name:	CORNFORTH-CAMPBELL MOTORS INC
Legal Status:	Private
Date Became Current:	20020617
Date Ended Current:	Not reported
Owner/Operator Address:	400 VALLEY AVE NE
Owner/Operator City,State,Zip:	PUYALLUP, WA 98371
Owner/Operator Telephone:	253-845-8881
Owner/Operator Telephone Ext:	Not reported
Owner/Operator Fax:	Not reported
Owner/Operator Email:	Not reported
Owner/Operator Indicator:	Owner
Owner/Operator Name:	CORNFORTH-CAMPBELL MOTORS INC
Legal Status:	Private
Date Became Current:	Not reported
Date Ended Current:	Not reported
Owner/Operator Address:	400 VALLEY AVE NE
Owner/Operator City,State,Zip:	PUYALLUP, WA 98371
Owner/Operator Telephone:	253-845-8881
Owner/Operator Telephone Ext:	Not reported
Owner/Operator Fax:	Not reported
Owner/Operator Email:	Not reported
Owner/Operator Indicator:	Owner
Owner/Operator Name:	EZRA MEEKER HISTORICAL SOCIETY
Legal Status:	Private
Date Became Current:	Not reported
Date Ended Current:	Not reported
Owner/Operator Address:	PO BOX 103
Owner/Operator City,State,Zip:	PUYALLUP, WA 98371
Owner/Operator Telephone:	253-848-1770
Owner/Operator Telephone Ext:	Not reported
Owner/Operator Fax:	Not reported
Owner/Operator Email:	Not reported
Owner/Operator Indicator:	Owner
Owner/Operator Name:	CORNFORTH-CAMPBELL MOTORS INC
Legal Status:	Private
Date Became Current:	20020617
Date Ended Current:	Not reported
Owner/Operator Address:	PO BOX 537

Map ID
Direction
Distance
Elevation

MAP FINDINGS

Site

Database(s)

EDR ID Number
EPA ID Number

CORNFORTH CAMPBELL MOTORS INC (Continued)

1005906264

Owner/Operator City,State,Zip:	PUYALLUP, WA 98371
Owner/Operator Telephone:	253-848-7139
Owner/Operator Telephone Ext:	Not reported
Owner/Operator Fax:	Not reported
Owner/Operator Email:	Not reported
Owner/Operator Indicator:	Owner
Owner/Operator Name:	CORNFORTH-CAMPBELL MOTORS INC
Legal Status:	Private
Date Became Current:	20020617
Date Ended Current:	Not reported
Owner/Operator Address:	400 VALLEY AVE NE
Owner/Operator City,State,Zip:	PUYALLUP, WA 98371
Owner/Operator Telephone:	Not reported
Owner/Operator Telephone Ext:	Not reported
Owner/Operator Fax:	Not reported
Owner/Operator Email:	Not reported
Owner/Operator Indicator:	Owner
Owner/Operator Name:	EZRA MEEKER HISTORICAL SOCIETY
Legal Status:	Private
Date Became Current:	Not reported
Date Ended Current:	Not reported
Owner/Operator Address:	PO BOX 103
Owner/Operator City,State,Zip:	PUYALLUP, WA 98371-0011
Owner/Operator Telephone:	253-848-1770
Owner/Operator Telephone Ext:	Not reported
Owner/Operator Fax:	Not reported
Owner/Operator Email:	Not reported
Owner/Operator Indicator:	Operator
Owner/Operator Name:	CORNFORTH-CAMPB C
Legal Status:	Private
Date Became Current:	19000101
Date Ended Current:	Not reported
Owner/Operator Address:	400 VALLEY AVE NE
Owner/Operator City,State,Zip:	PUYALLUP, WA 98371
Owner/Operator Telephone:	253-845-8881
Owner/Operator Telephone Ext:	Not reported
Owner/Operator Fax:	Not reported
Owner/Operator Email:	Not reported
Owner/Operator Indicator:	Owner
Owner/Operator Name:	CORNFORTH-CAMPBELL MOTORS INC
Legal Status:	Private
Date Became Current:	Not reported
Date Ended Current:	Not reported
Owner/Operator Address:	400 VALLEY AVE NE
Owner/Operator City,State,Zip:	PUYALLUP, WA 98371
Owner/Operator Telephone:	253-845-8881
Owner/Operator Telephone Ext:	Not reported
Owner/Operator Fax:	Not reported
Owner/Operator Email:	Not reported
Owner/Operator Indicator:	Operator
Owner/Operator Name:	CORNFORTH, DAVE
Legal Status:	Private

Map ID
Direction
Distance
Elevation

MAP FINDINGS

Site

Database(s)

EDR ID Number
EPA ID Number

CORNFORTH CAMPBELL MOTORS INC (Continued)

1005906264

Date Became Current:	Not reported
Date Ended Current:	Not reported
Owner/Operator Address:	400 VALLEY AVE NE
Owner/Operator City,State,Zip:	PUYALLUP, WA 98371
Owner/Operator Telephone:	253-845-8881
Owner/Operator Telephone Ext:	Not reported
Owner/Operator Fax:	Not reported
Owner/Operator Email:	Not reported
Owner/Operator Indicator:	Owner
Owner/Operator Name:	CORNFORTH-CAMPBELL MOTORS INC
Legal Status:	Private
Date Became Current:	20020617
Date Ended Current:	Not reported
Owner/Operator Address:	400 VALLEY AVE NE
Owner/Operator City,State,Zip:	PUYALLUP, WA 98371
Owner/Operator Telephone:	253-845-8881
Owner/Operator Telephone Ext:	Not reported
Owner/Operator Fax:	Not reported
Owner/Operator Email:	Not reported
Owner/Operator Indicator:	Operator
Owner/Operator Name:	CORNFORTH-CAMPBELL MOTORS INC
Legal Status:	Private
Date Became Current:	Not reported
Date Ended Current:	Not reported
Owner/Operator Address:	400 VALLEY AVE NE
Owner/Operator City,State,Zip:	PUYALLUP, WA 98371
Owner/Operator Telephone:	253-845-8881
Owner/Operator Telephone Ext:	Not reported
Owner/Operator Fax:	Not reported
Owner/Operator Email:	Not reported
Owner/Operator Indicator:	Owner
Owner/Operator Name:	CORNFORTH-CAMPBELL MOTORS INC
Legal Status:	Private
Date Became Current:	20020617
Date Ended Current:	Not reported
Owner/Operator Address:	PO BOX 537
Owner/Operator City,State,Zip:	PUYALLUP, WA 98371
Owner/Operator Telephone:	253-848-7139
Owner/Operator Telephone Ext:	Not reported
Owner/Operator Fax:	Not reported
Owner/Operator Email:	Not reported
Owner/Operator Indicator:	Operator
Owner/Operator Name:	CORNFORTH-CAMPBELL MOTORS INC
Legal Status:	Private
Date Became Current:	Not reported
Date Ended Current:	Not reported
Owner/Operator Address:	PO BOX 537
Owner/Operator City,State,Zip:	PUYALLUP, WA 98371
Owner/Operator Telephone:	253-848-7139
Owner/Operator Telephone Ext:	Not reported
Owner/Operator Fax:	Not reported
Owner/Operator Email:	Not reported

Map ID
Direction
Distance
Elevation

MAP FINDINGS

Site

Database(s)

EDR ID Number
EPA ID Number

CORNFORTH CAMPBELL MOTORS INC (Continued)

1005906264

Owner/Operator Indicator: Operator
Owner/Operator Name: CORNFORTH-CAMPBELL MOTORS INC
Legal Status: Private
Date Became Current: Not reported
Date Ended Current: Not reported
Owner/Operator Address: PO BOX 537
Owner/Operator City,State,Zip: PUYALLUP, WA 98371
Owner/Operator Telephone: 253-848-7139
Owner/Operator Telephone Ext: Not reported
Owner/Operator Fax: Not reported
Owner/Operator Email: Not reported

Owner/Operator Indicator: Owner
Owner/Operator Name: CORNFORTH-CAMPB C
Legal Status: Private
Date Became Current: 20020617
Date Ended Current: Not reported
Owner/Operator Address: 400 VALLEY AVE NE
Owner/Operator City,State,Zip: PUYALLUP, WA 98371
Owner/Operator Telephone: 253-845-8881
Owner/Operator Telephone Ext: Not reported
Owner/Operator Fax: Not reported
Owner/Operator Email: Not reported

Owner/Operator Indicator: Operator
Owner/Operator Name: KASPAR, JEFFREY
Legal Status: Private
Date Became Current: Not reported
Date Ended Current: Not reported
Owner/Operator Address: 320 3RD AVE NE STE 200
Owner/Operator City,State,Zip: ISSAQUAH, WA 98027
Owner/Operator Telephone: 425-427-0061
Owner/Operator Telephone Ext: Not reported
Owner/Operator Fax: Not reported
Owner/Operator Email: Not reported

Owner/Operator Indicator: Operator
Owner/Operator Name: CORNFORTH-CAMPBELL MOTORS INC
Legal Status: Private
Date Became Current: Not reported
Date Ended Current: Not reported
Owner/Operator Address: 400 VALLEY AVE NE
Owner/Operator City,State,Zip: PUYALLUP, WA 98371
Owner/Operator Telephone: 253-845-8881
Owner/Operator Telephone Ext: Not reported
Owner/Operator Fax: Not reported
Owner/Operator Email: Not reported

Owner/Operator Indicator: Owner
Owner/Operator Name: EZRA MEEKER HISTORICAL SOCIETY
Legal Status: Private
Date Became Current: Not reported
Date Ended Current: Not reported
Owner/Operator Address: PO BOX 103
Owner/Operator City,State,Zip: PUYALLUP, WA 98371
Owner/Operator Telephone: 253-848-1770
Owner/Operator Telephone Ext: Not reported

Map ID
Direction
Distance
Elevation

MAP FINDINGS

Site

Database(s)

EDR ID Number
EPA ID Number

CORNFORTH CAMPBELL MOTORS INC (Continued)

1005906264

Owner/Operator Fax:	Not reported
Owner/Operator Email:	Not reported
Owner/Operator Indicator:	Owner
Owner/Operator Name:	EZRA MEEKER HISTORICAL SOCIETY
Legal Status:	Private
Date Became Current:	Not reported
Date Ended Current:	Not reported
Owner/Operator Address:	PO BOX 103
Owner/Operator City,State,Zip:	PUYALLUP, WA 98371
Owner/Operator Telephone:	253-848-1770
Owner/Operator Telephone Ext:	Not reported
Owner/Operator Fax:	Not reported
Owner/Operator Email:	Not reported
Owner/Operator Indicator:	Operator
Owner/Operator Name:	CORNFORTH-CAMPBELL MOTORS INC
Legal Status:	Private
Date Became Current:	Not reported
Date Ended Current:	Not reported
Owner/Operator Address:	PO BOX 537
Owner/Operator City,State,Zip:	PUYALLUP, WA 98371
Owner/Operator Telephone:	253-848-7139
Owner/Operator Telephone Ext:	Not reported
Owner/Operator Fax:	Not reported
Owner/Operator Email:	Not reported
Owner/Operator Indicator:	Owner
Owner/Operator Name:	CORNFORTH-CAMPBELL MOTORS INC
Legal Status:	Private
Date Became Current:	Not reported
Date Ended Current:	Not reported
Owner/Operator Address:	400 VALLEY AVE NE
Owner/Operator City,State,Zip:	PUYALLUP, WA 98371
Owner/Operator Telephone:	253-845-8881
Owner/Operator Telephone Ext:	Not reported
Owner/Operator Fax:	Not reported
Owner/Operator Email:	Not reported
Owner/Operator Indicator:	Owner
Owner/Operator Name:	CORNFORTH-CAMPBELL MOTORS INC
Legal Status:	Private
Date Became Current:	20020617
Date Ended Current:	Not reported
Owner/Operator Address:	PO BOX 537
Owner/Operator City,State,Zip:	PUYALLUP, WA 98371
Owner/Operator Telephone:	253-848-7139
Owner/Operator Telephone Ext:	Not reported
Owner/Operator Fax:	Not reported
Owner/Operator Email:	Not reported
Owner/Operator Indicator:	Owner
Owner/Operator Name:	EZRA MEEKER HISTORICAL SOCIETY
Legal Status:	Private
Date Became Current:	Not reported
Date Ended Current:	Not reported
Owner/Operator Address:	PO BOX 103

Map ID
Direction
Distance
Elevation

MAP FINDINGS

Site

Database(s)

EDR ID Number
EPA ID Number

CORNFORTH CAMPBELL MOTORS INC (Continued)

1005906264

Owner/Operator City,State,Zip:	PUYALLUP, WA 98371
Owner/Operator Telephone:	253-848-1770
Owner/Operator Telephone Ext:	Not reported
Owner/Operator Fax:	Not reported
Owner/Operator Email:	Not reported
Owner/Operator Indicator:	Operator
Owner/Operator Name:	CORNFORTH-CAMPBELL MOTORS INC
Legal Status:	Private
Date Became Current:	Not reported
Date Ended Current:	Not reported
Owner/Operator Address:	PO BOX 537
Owner/Operator City,State,Zip:	PUYALLUP, WA 98371
Owner/Operator Telephone:	253-848-7139
Owner/Operator Telephone Ext:	Not reported
Owner/Operator Fax:	Not reported
Owner/Operator Email:	Not reported
Owner/Operator Indicator:	Operator
Owner/Operator Name:	CORNFORTH-CAMPBELL MOTORS INC
Legal Status:	Private
Date Became Current:	Not reported
Date Ended Current:	Not reported
Owner/Operator Address:	PO BOX 537
Owner/Operator City,State,Zip:	PUYALLUP, WA 98371-0172
Owner/Operator Telephone:	253-848-7139
Owner/Operator Telephone Ext:	Not reported
Owner/Operator Fax:	Not reported
Owner/Operator Email:	Not reported
Owner/Operator Indicator:	Owner
Owner/Operator Name:	CORNFORTH-CAMPBELL MOTORS INC
Legal Status:	Private
Date Became Current:	Not reported
Date Ended Current:	Not reported
Owner/Operator Address:	400 VALLEY AVE NE
Owner/Operator City,State,Zip:	PUYALLUP, WA 98371
Owner/Operator Telephone:	253-845-8881
Owner/Operator Telephone Ext:	Not reported
Owner/Operator Fax:	Not reported
Owner/Operator Email:	Not reported
Owner/Operator Indicator:	Owner
Owner/Operator Name:	CORNFORTH-CAMPBELL MOTORS INC
Legal Status:	Private
Date Became Current:	Not reported
Date Ended Current:	Not reported
Owner/Operator Address:	PO BOX 537
Owner/Operator City,State,Zip:	PUYALLUP, WA 98371
Owner/Operator Telephone:	253-848-7139
Owner/Operator Telephone Ext:	Not reported
Owner/Operator Fax:	Not reported
Owner/Operator Email:	Not reported
Owner/Operator Indicator:	Operator
Owner/Operator Name:	CORNFORTH-CAMPBELL MOTORS INC
Legal Status:	Private

Map ID
Direction
Distance
Elevation

MAP FINDINGS

Site

Database(s)

EDR ID Number
EPA ID Number

CORNFORTH CAMPBELL MOTORS INC (Continued)

1005906264

Date Became Current:	Not reported
Date Ended Current:	Not reported
Owner/Operator Address:	PO BOX 537
Owner/Operator City,State,Zip:	PUYALLUP, WA 98371
Owner/Operator Telephone:	253-848-7139
Owner/Operator Telephone Ext:	Not reported
Owner/Operator Fax:	Not reported
Owner/Operator Email:	Not reported
Owner/Operator Indicator:	Owner
Owner/Operator Name:	EZRA MEEKER HISTORICAL SOCIETY
Legal Status:	Private
Date Became Current:	Not reported
Date Ended Current:	Not reported
Owner/Operator Address:	PO BOX 103
Owner/Operator City,State,Zip:	PUYALLUP, WA 98371
Owner/Operator Telephone:	253-848-1770
Owner/Operator Telephone Ext:	Not reported
Owner/Operator Fax:	Not reported
Owner/Operator Email:	Not reported
Owner/Operator Indicator:	Owner
Owner/Operator Name:	CORNFORTH-CAMPBELL MOTORS INC
Legal Status:	Private
Date Became Current:	20020617
Date Ended Current:	Not reported
Owner/Operator Address:	PO BOX 537
Owner/Operator City,State,Zip:	PUYALLUP, WA 98371
Owner/Operator Telephone:	253-848-7139
Owner/Operator Telephone Ext:	Not reported
Owner/Operator Fax:	Not reported
Owner/Operator Email:	Not reported
Owner/Operator Indicator:	Owner
Owner/Operator Name:	CORNFORTH-CAMPBELL MOTORS INC
Legal Status:	Private
Date Became Current:	20020617
Date Ended Current:	Not reported
Owner/Operator Address:	PO BOX 537
Owner/Operator City,State,Zip:	PUYALLUP, WA 98371
Owner/Operator Telephone:	253-848-7139
Owner/Operator Telephone Ext:	Not reported
Owner/Operator Fax:	Not reported
Owner/Operator Email:	Not reported
Owner/Operator Indicator:	Owner
Owner/Operator Name:	CORNFORTH-CAMPBELL MOTORS INC
Legal Status:	Private
Date Became Current:	20020617
Date Ended Current:	Not reported
Owner/Operator Address:	400 VALLEY AVE NE
Owner/Operator City,State,Zip:	PUYALLUP, WA 98371
Owner/Operator Telephone:	253-845-8881
Owner/Operator Telephone Ext:	Not reported
Owner/Operator Fax:	Not reported
Owner/Operator Email:	Not reported

Map ID
Direction
Distance
Elevation

MAP FINDINGS

Site

Database(s)

EDR ID Number
EPA ID Number

CORNFORTH CAMPBELL MOTORS INC (Continued)

1005906264

Owner/Operator Indicator: Operator
Owner/Operator Name: CORNFORTH-CAMPBELL MOTORS INC
Legal Status: Private
Date Became Current: Not reported
Date Ended Current: Not reported
Owner/Operator Address: 400 VALLEY AVE NE
Owner/Operator City,State,Zip: PUYALLUP, WA 98371
Owner/Operator Telephone: 253-845-8881
Owner/Operator Telephone Ext: Not reported
Owner/Operator Fax: Not reported
Owner/Operator Email: Not reported

Owner/Operator Indicator: Owner
Owner/Operator Name: CORNFORTH-CAMPBELL MOTORS INC
Legal Status: Private
Date Became Current: 20020617
Date Ended Current: Not reported
Owner/Operator Address: 400 VALLEY AVE NE
Owner/Operator City,State,Zip: PUYALLUP, WA 98371
Owner/Operator Telephone: 253-845-8881
Owner/Operator Telephone Ext: Not reported
Owner/Operator Fax: Not reported
Owner/Operator Email: Not reported

Owner/Operator Indicator: Owner
Owner/Operator Name: CORNFORTH-CAMPBELL MOTORS INC
Legal Status: Private
Date Became Current: 20020617
Date Ended Current: Not reported
Owner/Operator Address: PO BOX 537
Owner/Operator City,State,Zip: PUYALLUP, WA 98371
Owner/Operator Telephone: 253-848-7139
Owner/Operator Telephone Ext: Not reported
Owner/Operator Fax: Not reported
Owner/Operator Email: Not reported

Owner/Operator Indicator: Owner
Owner/Operator Name: CORNFORTH-CAMPBELL MOTORS INC
Legal Status: Private
Date Became Current: 20020617
Date Ended Current: Not reported
Owner/Operator Address: PO BOX 537
Owner/Operator City,State,Zip: PUYALLUP, WA 98371
Owner/Operator Telephone: 253-848-7139
Owner/Operator Telephone Ext: Not reported
Owner/Operator Fax: Not reported
Owner/Operator Email: Not reported

Owner/Operator Indicator: Operator
Owner/Operator Name: CORNFORTH-CAMPBELL MOTORS INC
Legal Status: Private
Date Became Current: 19000101
Date Ended Current: Not reported
Owner/Operator Address: 400 VALLEY AVE NE
Owner/Operator City,State,Zip: PUYALLUP, WA 98371
Owner/Operator Telephone: Not reported
Owner/Operator Telephone Ext: Not reported

Map ID
Direction
Distance
Elevation

MAP FINDINGS

Site

Database(s)

EDR ID Number
EPA ID Number

CORNFORTH CAMPBELL MOTORS INC (Continued)

1005906264

Owner/Operator Fax:	Not reported
Owner/Operator Email:	Not reported
Owner/Operator Indicator:	Owner
Owner/Operator Name:	CORNFORTH-CAMPBELL MOTORS INC
Legal Status:	Private
Date Became Current:	Not reported
Date Ended Current:	Not reported
Owner/Operator Address:	PO BOX 537
Owner/Operator City,State,Zip:	PUYALLUP, WA 98371-0172
Owner/Operator Telephone:	253-848-7139
Owner/Operator Telephone Ext:	Not reported
Owner/Operator Fax:	Not reported
Owner/Operator Email:	Not reported
Owner/Operator Indicator:	Operator
Owner/Operator Name:	CORNFORTH-CAMPBELL MOTORS INC
Legal Status:	Private
Date Became Current:	Not reported
Date Ended Current:	Not reported
Owner/Operator Address:	PO BOX 537
Owner/Operator City,State,Zip:	PUYALLUP, WA 98371
Owner/Operator Telephone:	253-848-7139
Owner/Operator Telephone Ext:	Not reported
Owner/Operator Fax:	Not reported
Owner/Operator Email:	Not reported

Historic Generators:

Receive Date:	20180215
Handler Name:	CORNFORTH CAMPBELL MOTORS INC
Federal Waste Generator Description:	Large Quantity Generator
State District Owner:	WA
Large Quantity Handler of Universal Waste:	No
Recognized Trader Importer:	No
Recognized Trader Exporter:	No
Spent Lead Acid Battery Importer:	No
Spent Lead Acid Battery Exporter:	No
Current Record:	No
Non Storage Recycler Activity:	No
Electronic Manifest Broker:	No

Receive Date:	20200318
Handler Name:	CORNFORTH CAMPBELL MOTORS INC
Federal Waste Generator Description:	Large Quantity Generator
State District Owner:	WA
Large Quantity Handler of Universal Waste:	No
Recognized Trader Importer:	No
Recognized Trader Exporter:	No
Spent Lead Acid Battery Importer:	No
Spent Lead Acid Battery Exporter:	No
Current Record:	No
Non Storage Recycler Activity:	No
Electronic Manifest Broker:	No

Receive Date:	20040121
Handler Name:	CORNFORTH CAMPBELL MOTORS INC
Federal Waste Generator Description:	Not a generator, verified

Map ID
Direction
Distance
Elevation

MAP FINDINGS

Site

Database(s)

EDR ID Number
EPA ID Number

CORNFORTH CAMPBELL MOTORS INC (Continued)

1005906264

State District Owner: WA
Large Quantity Handler of Universal Waste: No
Recognized Trader Importer: No
Recognized Trader Exporter: No
Spent Lead Acid Battery Importer: No
Spent Lead Acid Battery Exporter: No
Current Record: No
Non Storage Recycler Activity: Not reported
Electronic Manifest Broker: Not reported

Receive Date: 20040121
Handler Name: CORNFORTH CAMPBELL MOTORS INC
Federal Waste Generator Description: Not a generator, verified
State District Owner: WA
Large Quantity Handler of Universal Waste: No
Recognized Trader Importer: No
Recognized Trader Exporter: No
Spent Lead Acid Battery Importer: No
Spent Lead Acid Battery Exporter: No
Current Record: No
Non Storage Recycler Activity: Not reported
Electronic Manifest Broker: Not reported

Receive Date: 20040122
Handler Name: CORNFORTH CAMPBELL MOTORS INC
Federal Waste Generator Description: Not a generator, verified
State District Owner: WA
Large Quantity Handler of Universal Waste: No
Recognized Trader Importer: No
Recognized Trader Exporter: No
Spent Lead Acid Battery Importer: No
Spent Lead Acid Battery Exporter: No
Current Record: No
Non Storage Recycler Activity: Not reported
Electronic Manifest Broker: Not reported

Receive Date: 20020617
Handler Name: CORNFORTH CAMPBELL MOTORS INC
Federal Waste Generator Description: Large Quantity Generator
State District Owner: WA
Large Quantity Handler of Universal Waste: No
Recognized Trader Importer: No
Recognized Trader Exporter: No
Spent Lead Acid Battery Importer: No
Spent Lead Acid Battery Exporter: No
Current Record: No
Non Storage Recycler Activity: Not reported
Electronic Manifest Broker: Not reported

Receive Date: 20030128
Handler Name: CORNFORTH CAMPBELL MOTORS INC
Federal Waste Generator Description: Large Quantity Generator
State District Owner: WA
Large Quantity Handler of Universal Waste: No
Recognized Trader Importer: No
Recognized Trader Exporter: No
Spent Lead Acid Battery Importer: No

Map ID
Direction
Distance
Elevation

MAP FINDINGS

Site

Database(s)

EDR ID Number
EPA ID Number

CORNFORTH CAMPBELL MOTORS INC (Continued)

1005906264

Spent Lead Acid Battery Exporter: No
Current Record: No
Non Storage Recycler Activity: Not reported
Electronic Manifest Broker: Not reported

Receive Date: 20040121
Handler Name: CORNFORTH CAMPBELL MOTORS INC
Federal Waste Generator Description: Not a generator, verified
State District Owner: WA
Large Quantity Handler of Universal Waste: No
Recognized Trader Importer: No
Recognized Trader Exporter: No
Spent Lead Acid Battery Importer: No
Spent Lead Acid Battery Exporter: No
Current Record: No
Non Storage Recycler Activity: Not reported
Electronic Manifest Broker: Not reported

Receive Date: 20171113
Handler Name: CORNFORTH CAMPBELL MOTORS INC
Federal Waste Generator Description: Small Quantity Generator
State District Owner: WA
Large Quantity Handler of Universal Waste: No
Recognized Trader Importer: No
Recognized Trader Exporter: No
Spent Lead Acid Battery Importer: No
Spent Lead Acid Battery Exporter: No
Current Record: No
Non Storage Recycler Activity: Not reported
Electronic Manifest Broker: Not reported

Receive Date: 20180215
Handler Name: CORNFORTH CAMPBELL MOTORS INC
Federal Waste Generator Description: Large Quantity Generator
State District Owner: WA
Large Quantity Handler of Universal Waste: No
Recognized Trader Importer: No
Recognized Trader Exporter: No
Spent Lead Acid Battery Importer: No
Spent Lead Acid Battery Exporter: No
Current Record: No
Non Storage Recycler Activity: Not reported
Electronic Manifest Broker: Not reported

Receive Date: 20190301
Handler Name: CORNFORTH CAMPBELL MOTORS INC
Federal Waste Generator Description: Not a generator, verified
State District Owner: WA
Large Quantity Handler of Universal Waste: No
Recognized Trader Importer: No
Recognized Trader Exporter: No
Spent Lead Acid Battery Importer: No
Spent Lead Acid Battery Exporter: No
Current Record: No
Non Storage Recycler Activity: Not reported
Electronic Manifest Broker: Not reported

Map ID
Direction
Distance
Elevation

MAP FINDINGS

Site

Database(s)

EDR ID Number
EPA ID Number

CORNFORTH CAMPBELL MOTORS INC (Continued)

1005906264

Receive Date: 20200302
Handler Name: CORNFORTH CAMPBELL MOTORS INC
Federal Waste Generator Description: Large Quantity Generator
State District Owner: WA
Large Quantity Handler of Universal Waste: No
Recognized Trader Importer: No
Recognized Trader Exporter: No
Spent Lead Acid Battery Importer: No
Spent Lead Acid Battery Exporter: No
Current Record: No
Non Storage Recycler Activity: Not reported
Electronic Manifest Broker: Not reported

Receive Date: 20200318
Handler Name: CORNFORTH CAMPBELL MOTORS INC
Federal Waste Generator Description: Large Quantity Generator
State District Owner: WA
Large Quantity Handler of Universal Waste: No
Recognized Trader Importer: No
Recognized Trader Exporter: No
Spent Lead Acid Battery Importer: No
Spent Lead Acid Battery Exporter: No
Current Record: No
Non Storage Recycler Activity: Not reported
Electronic Manifest Broker: Not reported

Receive Date: 20210319
Handler Name: CORNFORTH CAMPBELL MOTORS INC
Federal Waste Generator Description: Not a generator, verified
State District Owner: WA
Large Quantity Handler of Universal Waste: No
Recognized Trader Importer: No
Recognized Trader Exporter: No
Spent Lead Acid Battery Importer: No
Spent Lead Acid Battery Exporter: No
Current Record: Yes
Non Storage Recycler Activity: No
Electronic Manifest Broker: No

Receive Date: 20041231
Handler Name: CORNFORTH CAMPBELL MOTORS INC
Federal Waste Generator Description: Not a generator, verified
State District Owner: WA
Large Quantity Handler of Universal Waste: No
Recognized Trader Importer: No
Recognized Trader Exporter: No
Spent Lead Acid Battery Importer: No
Spent Lead Acid Battery Exporter: No
Current Record: No
Non Storage Recycler Activity: Not reported
Electronic Manifest Broker: Not reported

List of NAICS Codes and Descriptions:

NAICS Code: 53119
NAICS Description: LESSORS OF OTHER REAL ESTATE PROPERTY

NAICS Code: 531190

Map ID
Direction
Distance
Elevation

MAP FINDINGS

Site

Database(s)

EDR ID Number
EPA ID Number

CORNFORTH CAMPBELL MOTORS INC (Continued)

1005906264

NAICS Description: LESSORS OF OTHER REAL ESTATE PROPERTY
NAICS Code: 81232
NAICS Description: DRYCLEANING AND LAUNDRY SERVICES (EXCEPT COIN-OPERATED)

Facility Has Received Notices of Violations:
Violations: No Violations Found

Evaluation Action Summary:
Evaluations: No Evaluations Found

FINDS:
Registry ID: 110070751254

Click Here:

Environmental Interest/Information System:
HAZARDOUS WASTE BIENNIAL REPORTER
Registry ID: 110012557740

Click Here:

Environmental Interest/Information System:
Washington Facility / Site Identification System (WA-FSIS) provides a means to query and display data maintained by the Washington Department of Ecology. This system contains key information for each facility/site that is currently, or has been, of interest to the Air Quality, Dam Safety, Hazardous Waste, Toxics Cleanup, and Water Quality Programs.
RCRAInfo is a national information system that supports the Resource Conservation and Recovery Act (RCRA) program through the tracking of events and activities related to facilities that generate, transport, and treat, store, or dispose of hazardous waste. RCRAInfo allows RCRA program staff to track the notification, permit, compliance, and corrective action activities required under RCRA.

[Click this hyperlink](#) while viewing on your computer to access additional FINDS: detail in the EDR Site Report.

ECHO:
Envid: 1005906264
Registry ID: 110012557740
DFR URL: <http://echo.epa.gov/detailed-facility-report?fid=110012557740>
Name: CORNFORTH DRY CLEANER SITE
Address: 107 3RD ST SE
City,State,Zip: PUYALLUP, WA 98372

ASBESTOS:
Name: Not reported
Address: 107 3RD ST SE ROOF, INTERIOR WALLS FLOOR. AND EXTERIOR SOFFITS
City,State,Zip: PUYALLUP, WA 98372
Facility Type: commercial bldg
Parent ID: 154008
Form ID: 154823##1612EDWAR931276
Notice Date: 02/01/2018
Start Date: 01/26/2018

Map ID
Direction
Distance
Elevation

MAP FINDINGS

Site

Database(s)

EDR ID Number
EPA ID Number

CORNFORTH CAMPBELL MOTORS INC (Continued)

1005906264

Completion Date:	02/16/2018
Initial:	Not reported
Amended:	1
On Hold:	1
Off Hold:	Not reported
Emergency:	Not reported
Site Hours Start:	7:00 AM
Site Hours End:	3:30 PM
Sunday:	Not reported
Monday:	1
Tuesday:	1
Wednesday:	1
Thursday:	1
Friday:	1
Saturday:	Not reported
Contractor ID:	Not reported
Phone:	360-701-3562
Job Site CAS:	blaine edwards
Project Form Email:	edenvirollc@gmail.com
Property Owner Name:	Cornforth Campbell Motors
Property Owner Agent:	David Cornforth
Property Owner Company:	EDWARDS ENVIRONMENTAL LLC (ABCN00001612)
Property Owner Address:	305 2nd St SE
Property Owner City:	Puyallup
Property Owner State:	WA
Property Owner Zip4:	98372
Property Owner Phone:	253-848-7139
Job Site Room:	roof, interior walls floor. and exterior soffits
Facility Age:	1963
Facility Size:	2200 sf
Facility Remodel:	Not reported
Facility Demo:	1
Facility Repair:	Not reported
Facility Maint:	Not reported
Removed:	1
Encapsulated:	Not reported
Quantity Sq Ft:	4500
Fireproofing:	Not reported
Popcorn Ceiling:	Not reported
CAB:	1
Sheet Vinyl:	Not reported
Asbestos Paper:	Not reported
Boiler Insulation:	Not reported
Duct Paper:	Not reported
VAT:	1
Roofing:	1
Sq Ft Other:	1
Sq Ft Other Text:	joint compound
Quantity Lin Ft:	Not reported
Mag Pipe Insulation:	Not reported
Air Cell Pipe Insulation:	Not reported
Ducting Insulation:	Not reported
Cement Asbestos Pipe:	Not reported
Mudded Pipe Insulation:	Not reported
Duct Tape:	Not reported
Lin Ft Other1:	Not reported
Lin Ft Other1 Text:	Not reported

Map ID
Direction
Distance
Elevation

MAP FINDINGS

Site

Database(s)

EDR ID Number
EPA ID Number

CORNFORTH CAMPBELL MOTORS INC (Continued)

1005906264

Lin Ft Other2:	Not reported
Lin Ft Other2 Text:	Not reported
Indoors:	1
Outdoors:	1
Neg Pres Enclosure:	1
Glove Bag:	Not reported
Mini Enclosure:	Not reported
Critical Barriers:	1
Wrap And Cut:	Not reported
Wet Methods:	1
HEPA Vacuum:	1
MANUALMETHODS :	1
Other CM1:	Not reported
Other CM1 Text:	Not reported
Other CM2:	Not reported
Other CM2 Text:	Not reported
Half Mask APR:	1
Full Face APR:	Not reported
PAPR:	Not reported
Type C Continuous:	1
Type C Pressure:	Not reported
Other Resp Pro:	Not reported
Other Resp Pro Text:	Not reported
Comments:	Not reported
Date Time Submitted:	2018-02-01 13:16:51
Submitter IP Address:	174.216.27.232
Region:	3
UBI:	603594095
Notice type:	Initial
Project Type:	Cement Asbestos Board (CAB), Other Square Footage, Roofing, Vinyl Asbestos Tile
Supervisor:	blaine edwards ()
Supervisor Phone:	Not reported
Certificate Status:	ACTIVE
Name:	Not reported
Address:	107 3RD ST SE ROOF, INTERIOR WALLS FLOOR. AND EXTERIOR SOFFITS
City,State,Zip:	PUYALLUP, WA 98372
Facility Type:	commercial bldg
Parent ID:	154008
Form ID:	154847##1612EDWAR768688
Notice Date:	02/02/2018
Start Date:	01/26/2018
Completion Date:	02/16/2018
Initial:	Not reported
Amended:	1
On Hold:	Not reported
Off Hold:	1
Emergency:	Not reported
Site Hours Start:	7:00 AM
Site Hours End:	3:30 PM
Sunday:	Not reported
Monday:	1
Tuesday:	1
Wednesday:	1
Thursday:	1
Friday:	1

Map ID
Direction
Distance
Elevation

MAP FINDINGS

Site

Database(s)

EDR ID Number
EPA ID Number

CORNFORTH CAMPBELL MOTORS INC (Continued)

1005906264

Saturday:	Not reported
Contractor ID:	Not reported
Phone:	360-701-3562
Job Site CAS:	blaine edwards
Project Form Email:	edenvirollc@gmail.com
Property Owner Name:	Cornforth Campbell Motors
Property Owner Agent:	David Cornforth
Property Owner Company:	EDWARDS ENVIRONMENTAL LLC (ABCN00001612)
Property Owner Address:	305 2nd St SE
Property Owner City:	Puyallup
Property Owner State:	WA
Property Owner Zip4:	98372
Property Owner Phone:	253-848-7139
Job Site Room:	roof, interior walls floor. and exterior soffits
Facility Age:	1963
Facility Size:	2200 sf
Facility Remodel:	Not reported
Facility Demo:	1
Facility Repair:	Not reported
Facility Maint:	Not reported
Removed:	1
Encapsulated:	Not reported
Quantity Sq Ft:	4500
Fireproofing:	Not reported
Popcorn Ceiling:	Not reported
CAB:	1
Sheet Vinyl:	Not reported
Asbestos Paper:	Not reported
Boiler Insulation:	Not reported
Duct Paper:	Not reported
VAT:	1
Roofing:	1
Sq Ft Other:	1
Sq Ft Other Text:	joint compound
Quantity Lin Ft:	Not reported
Mag Pipe Insulation:	Not reported
Air Cell Pipe Insulation:	Not reported
Ducting Insulation:	Not reported
Cement Asbestos Pipe:	Not reported
Mudded Pipe Insulation:	Not reported
Duct Tape:	Not reported
Lin Ft Other1:	Not reported
Lin Ft Other1 Text:	Not reported
Lin Ft Other2:	Not reported
Lin Ft Other2 Text:	Not reported
Indoors:	1
Outdoors:	1
Neg Pres Enclosure:	1
Glove Bag:	Not reported
Mini Enclosure:	Not reported
Critical Barriers:	1
Wrap And Cut:	Not reported
Wet Methods:	1
HEPA Vacuum:	1
MANUALMETHODS :	1
Other CM1:	Not reported
Other CM1 Text:	Not reported

Map ID
Direction
Distance
Elevation

MAP FINDINGS

Site

Database(s)

EDR ID Number
EPA ID Number

CORNFORTH CAMPBELL MOTORS INC (Continued)

1005906264

Other CM2: Not reported
Other CM2 Text: Not reported
Half Mask APR: 1
Full Face APR: Not reported
PAPR: Not reported
Type C Continuous: 1
Type C Pressure: Not reported
Other Resp Pro: Not reported
Other Resp Pro Text: Not reported
Comments: Not reported
Date Time Submitted: 2018-02-02 06:04:11
Submitter IP Address: 216.128.108.253
Region: 3
UBI: 603594095
Notice type: Initial
Project Type: Cement Asbestos Board (CAB), Other Square Footage, Roofing, Vinyl Asbestos Tile

Supervisor: blaine edwards ()
Supervisor Phone: Not reported
Certificate Status: ACTIVE

Name: Not reported
Address: 107 3RD ST SE ROOF, INTERIOR WALLS FLOOR. AND EXTERIOR SOFFITS
City,State,Zip: PUYALLUP, WA 98372
Facility Type: commercial bldg
Parent ID: 154008
Form ID: 155317##1612EDWAR660162
Notice Date: 02/14/2018
Start Date: 01/26/2018
Completion Date: 03/02/2018
Initial: Not reported
Amended: 1
On Hold: 1
Off Hold: Not reported
Emergency: Not reported
Site Hours Start: 7:00 AM
Site Hours End: 3:30 PM
Sunday: Not reported
Monday: 1
Tuesday: 1
Wednesday: 1
Thursday: 1
Friday: 1
Saturday: Not reported
Contractor ID: Not reported
Phone: 360-701-3562
Job Site CAS: blaine edwards
Project Form Email: edenvirollc@gmail.com
Property Owner Name: Cornforth Campbell Motors
Property Owner Agent: David Cornforth
Property Owner Company: EDWARDS ENVIRONMENTAL LLC (ABCN00001612)
Property Owner Address: 305 2nd St SE
Property Owner City: Puyallup
Property Owner State: WA
Property Owner Zip4: 98372
Property Owner Phone: 253-848-7139
Job Site Room: roof, interior walls floor. and exterior soffits

Map ID
Direction
Distance
Elevation

MAP FINDINGS

Site

Database(s)

EDR ID Number
EPA ID Number

CORNFORTH CAMPBELL MOTORS INC (Continued)

1005906264

Facility Age:	1963
Facility Size:	2200 sf
Facility Remodel:	Not reported
Facility Demo:	1
Facility Repair:	Not reported
Facility Maint:	Not reported
Removed:	1
Encapsulated:	Not reported
Quantity Sq Ft:	4500
Fireproofing:	Not reported
Popcorn Ceiling:	Not reported
CAB:	1
Sheet Vinyl:	Not reported
Asbestos Paper:	Not reported
Boiler Insulation:	Not reported
Duct Paper:	Not reported
VAT:	1
Roofing:	1
Sq Ft Other:	1
Sq Ft Other Text:	joint compound
Quantity Lin Ft:	Not reported
Mag Pipe Insulation:	Not reported
Air Cell Pipe Insulation:	Not reported
Ducting Insulation:	Not reported
Cement Asbestos Pipe:	Not reported
Mudded Pipe Insulation:	Not reported
Duct Tape:	Not reported
Lin Ft Other1:	Not reported
Lin Ft Other1 Text:	Not reported
Lin Ft Other2:	Not reported
Lin Ft Other2 Text:	Not reported
Indoors:	1
Outdoors:	1
Neg Pres Enclosure:	1
Glove Bag:	Not reported
Mini Enclosure:	Not reported
Critical Barriers:	1
Wrap And Cut:	Not reported
Wet Methods:	1
HEPA Vacuum:	1
MANUALMETHODS :	1
Other CM1:	Not reported
Other CM1 Text:	Not reported
Other CM2:	Not reported
Other CM2 Text:	Not reported
Half Mask APR:	1
Full Face APR:	Not reported
PAPR:	Not reported
Type C Continuous:	1
Type C Pressure:	Not reported
Other Resp Pro:	Not reported
Other Resp Pro Text:	Not reported
Comments:	Not reported
Date Time Submitted:	2018-02-14 06:23:00
Submitter IP Address:	216.128.108.253
Region:	3
UBI:	603594095

Map ID
Direction
Distance
Elevation

MAP FINDINGS

Site

Database(s)

EDR ID Number
EPA ID Number

CORNFORTH CAMPBELL MOTORS INC (Continued)

1005906264

Notice type:	Initial
Project Type:	Cement Asbestos Board (CAB), Other Square Footage, Roofing, Vinyl Asbestos Tile
Supervisor:	blaine edwards ()
Supervisor Phone:	Not reported
Certificate Status:	ACTIVE
Name:	Not reported
Address:	107 3RD ST SE ROOF, INTERIOR WALLS FLOOR. AND EXTERIOR SOFFITS
City,State,Zip:	PUYALLUP, WA 98372
Facility Type:	commercial bldg
Parent ID:	154008
Form ID:	154998##1612EDWAR925862
Notice Date:	02/06/2018
Start Date:	01/26/2018
Completion Date:	02/16/2018
Initial:	Not reported
Amended:	1
On Hold:	1
Off Hold:	Not reported
Emergency:	Not reported
Site Hours Start:	7:00 AM
Site Hours End:	3:30 PM
Sunday:	Not reported
Monday:	1
Tuesday:	1
Wednesday:	1
Thursday:	1
Friday:	1
Saturday:	Not reported
Contractor ID:	Not reported
Phone:	360-701-3562
Job Site CAS:	blaine edwards
Project Form Email:	edenvirollc@gmail.com
Property Owner Name:	Cornforth Campbell Motors
Property Owner Agent:	David Cornforth
Property Owner Company:	EDWARDS ENVIRONMENTAL LLC (ABCN00001612)
Property Owner Address:	305 2nd St SE
Property Owner City:	Puyallup
Property Owner State:	WA
Property Owner Zip4:	98372
Property Owner Phone:	253-848-7139
Job Site Room:	roof, interior walls floor. and exterior soffits
Facility Age:	1963
Facility Size:	2200 sf
Facility Remodel:	Not reported
Facility Demo:	1
Facility Repair:	Not reported
Facility Maint:	Not reported
Removed:	1
Encapsulated:	Not reported
Quantity Sq Ft:	4500
Fireproofing:	Not reported
Popcorn Ceiling:	Not reported
CAB:	1
Sheet Vinyl:	Not reported
Asbestos Paper:	Not reported

Map ID
Direction
Distance
Elevation

MAP FINDINGS

Site

Database(s)

EDR ID Number
EPA ID Number

CORNFORTH CAMPBELL MOTORS INC (Continued)

1005906264

Boiler Insulation:	Not reported
Duct Paper:	Not reported
VAT:	1
Roofing:	1
Sq Ft Other:	1
Sq Ft Other Text:	joint compound
Quantity Lin Ft:	Not reported
Mag Pipe Insulation:	Not reported
Air Cell Pipe Insulation:	Not reported
Ducting Insulation:	Not reported
Cement Asbestos Pipe:	Not reported
Mudded Pipe Insulation:	Not reported
Duct Tape:	Not reported
Lin Ft Other1:	Not reported
Lin Ft Other1 Text:	Not reported
Lin Ft Other2:	Not reported
Lin Ft Other2 Text:	Not reported
Indoors:	1
Outdoors:	1
Neg Pres Enclosure:	1
Glove Bag:	Not reported
Mini Enclosure:	Not reported
Critical Barriers:	1
Wrap And Cut:	Not reported
Wet Methods:	1
HEPA Vacuum:	1
MANUALMETHODS :	1
Other CM1:	Not reported
Other CM1 Text:	Not reported
Other CM2:	Not reported
Other CM2 Text:	Not reported
Half Mask APR:	1
Full Face APR:	Not reported
PAPR:	Not reported
Type C Continuous:	1
Type C Pressure:	Not reported
Other Resp Pro:	Not reported
Other Resp Pro Text:	Not reported
Comments:	Not reported
Date Time Submitted:	2018-02-06 14:05:25
Submitter IP Address:	174.216.26.77
Region:	3
UBI:	603594095
Notice type:	Initial
Project Type:	Cement Asbestos Board (CAB), Other Square Footage, Roofing, Vinyl Asbestos Tile
Supervisor:	blaine edwards ()
Supervisor Phone:	Not reported
Certificate Status:	ACTIVE
Name:	Not reported
Address:	107 3RD ST SE ROOF, INTERIOR WALLS FLOOR. AND EXTERIOR SOFFITS
City,State,Zip:	PUYALLUP, WA 98372
Facility Type:	commercial bldg
Parent ID:	154008
Form ID:	156055##1612EDWAR624363
Notice Date:	03/02/2018

Map ID
Direction
Distance
Elevation

MAP FINDINGS

Site

Database(s)

EDR ID Number
EPA ID Number

CORNFORTH CAMPBELL MOTORS INC (Continued)

1005906264

Start Date:	01/26/2018
Completion Date:	03/02/2018
Initial:	Not reported
Amended:	1
On Hold:	Not reported
Off Hold:	1
Emergency:	Not reported
Site Hours Start:	7:00 AM
Site Hours End:	12:00 PM
Sunday:	Not reported
Monday:	1
Tuesday:	1
Wednesday:	1
Thursday:	1
Friday:	1
Saturday:	Not reported
Contractor ID:	Not reported
Phone:	360-701-3562
Job Site CAS:	blaine edwards
Project Form Email:	edenvirollc@gmail.com
Property Owner Name:	Cornforth Campbell Motors
Property Owner Agent:	David Cornforth
Property Owner Company:	EDWARDS ENVIRONMENTAL LLC (ABCN00001612)
Property Owner Address:	305 2nd St SE
Property Owner City:	Puyallup
Property Owner State:	WA
Property Owner Zip4:	98372
Property Owner Phone:	253-848-7139
Job Site Room:	roof, interior walls floor. and exterior soffits
Facility Age:	1963
Facility Size:	2200 sf
Facility Remodel:	Not reported
Facility Demo:	1
Facility Repair:	Not reported
Facility Maint:	Not reported
Removed:	1
Encapsulated:	Not reported
Quantity Sq Ft:	4500
Fireproofing:	Not reported
Popcorn Ceiling:	Not reported
CAB:	1
Sheet Vinyl:	Not reported
Asbestos Paper:	Not reported
Boiler Insulation:	Not reported
Duct Paper:	Not reported
VAT:	1
Roofing:	1
Sq Ft Other:	1
Sq Ft Other Text:	joint compound
Quantity Lin Ft:	Not reported
Mag Pipe Insulation:	Not reported
Air Cell Pipe Insulation:	Not reported
Ducting Insulation:	Not reported
Cement Asbestos Pipe:	Not reported
Mudded Pipe Insulation:	Not reported
Duct Tape:	Not reported
Lin Ft Other1:	Not reported

Map ID
Direction
Distance
Elevation

MAP FINDINGS

Site

Database(s)

EDR ID Number
EPA ID Number

CORNFORTH CAMPBELL MOTORS INC (Continued)

1005906264

Lin Ft Other1 Text:	Not reported
Lin Ft Other2:	Not reported
Lin Ft Other2 Text:	Not reported
Indoors:	1
Outdoors:	1
Neg Pres Enclosure:	1
Glove Bag:	Not reported
Mini Enclosure:	Not reported
Critical Barriers:	1
Wrap And Cut:	Not reported
Wet Methods:	1
HEPA Vacuum:	1
MANUALMETHODS :	1
Other CM1:	Not reported
Other CM1 Text:	Not reported
Other CM2:	Not reported
Other CM2 Text:	Not reported
Half Mask APR:	1
Full Face APR:	Not reported
PAPR:	Not reported
Type C Continuous:	1
Type C Pressure:	Not reported
Other Resp Pro:	Not reported
Other Resp Pro Text:	Not reported
Comments:	Not reported
Date Time Submitted:	2018-03-02 11:52:43
Submitter IP Address:	174.216.11.13
Region:	3
UBI:	603594095
Notice type:	Initial
Project Type:	Cement Asbestos Board (CAB), Other Square Footage, Roofing, Vinyl Asbestos Tile
Supervisor:	blaine edwards ()
Supervisor Phone:	Not reported
Certificate Status:	ACTIVE
Name:	Not reported
Address:	107 3RD ST SE ROOF, INTERIOR WALLS FLOOR. AND EXTERIOR SOFFITS
City,State,Zip:	PUYALLUP, WA 98372
Facility Type:	commercial bldg
Parent ID:	154008
Form ID:	155680##1612EDWAR518736
Notice Date:	02/22/2018
Start Date:	01/26/2018
Completion Date:	03/02/2018
Initial:	Not reported
Amended:	1
On Hold:	1
Off Hold:	1
Emergency:	Not reported
Site Hours Start:	7:30 AM
Site Hours End:	4:30 PM
Sunday:	Not reported
Monday:	Not reported
Tuesday:	Not reported
Wednesday:	1
Thursday:	Not reported

Map ID
Direction
Distance
Elevation

MAP FINDINGS

Site

Database(s)

EDR ID Number
EPA ID Number

CORNFORTH CAMPBELL MOTORS INC (Continued)

1005906264

Friday:	Not reported
Saturday:	Not reported
Contractor ID:	Not reported
Phone:	360-701-3562
Job Site CAS:	blaine edwards
Project Form Email:	edenvirollc@gmail.com
Property Owner Name:	Cornforth Campbell Motors
Property Owner Agent:	David Cornforth
Property Owner Company:	EDWARDS ENVIRONMENTAL LLC (ABCN00001612)
Property Owner Address:	305 2nd St SE
Property Owner City:	Puyallup
Property Owner State:	WA
Property Owner Zip4:	98372
Property Owner Phone:	253-848-7139
Job Site Room:	roof, interior walls floor. and exterior soffits
Facility Age:	1963
Facility Size:	2200 sf
Facility Remodel:	Not reported
Facility Demo:	1
Facility Repair:	Not reported
Facility Maint:	Not reported
Removed:	1
Encapsulated:	Not reported
Quantity Sq Ft:	4500
Fireproofing:	Not reported
Popcorn Ceiling:	Not reported
CAB:	1
Sheet Vinyl:	Not reported
Asbestos Paper:	Not reported
Boiler Insulation:	Not reported
Duct Paper:	Not reported
VAT:	1
Roofing:	1
Sq Ft Other:	1
Sq Ft Other Text:	joint compound
Quantity Lin Ft:	Not reported
Mag Pipe Insulation:	Not reported
Air Cell Pipe Insulation:	Not reported
Ducting Insulation:	Not reported
Cement Asbestos Pipe:	Not reported
Mudded Pipe Insulation:	Not reported
Duct Tape:	Not reported
Lin Ft Other1:	Not reported
Lin Ft Other1 Text:	Not reported
Lin Ft Other2:	Not reported
Lin Ft Other2 Text:	Not reported
Indoors:	1
Outdoors:	1
Neg Pres Enclosure:	1
Glove Bag:	Not reported
Mini Enclosure:	Not reported
Critical Barriers:	1
Wrap And Cut:	Not reported
Wet Methods:	1
HEPA Vacuum:	1
MANUALMETHODS :	1
Other CM1:	Not reported

Map ID
Direction
Distance
Elevation

MAP FINDINGS

Site

Database(s)

EDR ID Number
EPA ID Number

CORNFORTH CAMPBELL MOTORS INC (Continued)

1005906264

Other CM1 Text:	Not reported
Other CM2:	Not reported
Other CM2 Text:	Not reported
Half Mask APR:	1
Full Face APR:	Not reported
PAPR:	Not reported
Type C Continuous:	1
Type C Pressure:	Not reported
Other Resp Pro:	Not reported
Other Resp Pro Text:	Not reported
Comments:	Not reported
Date Time Submitted:	2018-02-22 13:25:06
Submitter IP Address:	174.216.26.176
Region:	3
UBI:	603594095
Notice type:	Initial
Project Type:	Cement Asbestos Board (CAB), Other Square Footage, Roofing, Vinyl Asbestos Tile
Supervisor:	blaine edwards ()
Supervisor Phone:	Not reported
Certificate Status:	ACTIVE
Name:	Not reported
Address:	107 3RD ST SE ROOF, INTERIOR WALLS FLOOR. AND EXTERIOR SOFFITS
City,State,Zip:	PUYALLUP, WA 98372
Facility Type:	commercial bldg
Parent ID:	154008
Form ID:	155693##1612EDWAR529771
Notice Date:	02/22/2018
Start Date:	01/26/2018
Completion Date:	03/02/2018
Initial:	Not reported
Amended:	1
On Hold:	1
Off Hold:	Not reported
Emergency:	Not reported
Site Hours Start:	7:30 AM
Site Hours End:	3:30 PM
Sunday:	Not reported
Monday:	Not reported
Tuesday:	Not reported
Wednesday:	1
Thursday:	Not reported
Friday:	Not reported
Saturday:	Not reported
Contractor ID:	Not reported
Phone:	360-701-3562
Job Site CAS:	blaine edwards
Project Form Email:	edenvirollc@gmail.com
Property Owner Name:	Cornforth Campbell Motors
Property Owner Agent:	David Cornforth
Property Owner Company:	EDWARDS ENVIRONMENTAL LLC (ABCN00001612)
Property Owner Address:	305 2nd St SE
Property Owner City:	Puyallup
Property Owner State:	WA
Property Owner Zip4:	98372
Property Owner Phone:	253-848-7139

Map ID
Direction
Distance
Elevation

MAP FINDINGS

Site

Database(s)

EDR ID Number
EPA ID Number

CORNFORTH CAMPBELL MOTORS INC (Continued)

1005906264

Job Site Room:	roof, interior walls floor. and exterior soffits
Facility Age:	1963
Facility Size:	2200 sf
Facility Remodel:	Not reported
Facility Demo:	1
Facility Repair:	Not reported
Facility Maint:	Not reported
Removed:	1
Encapsulated:	Not reported
Quantity Sq Ft:	4500
Fireproofing:	Not reported
Popcorn Ceiling:	Not reported
CAB:	1
Sheet Vinyl:	Not reported
Asbestos Paper:	Not reported
Boiler Insulation:	Not reported
Duct Paper:	Not reported
VAT:	1
Roofing:	1
Sq Ft Other:	1
Sq Ft Other Text:	joint compound
Quantity Lin Ft:	Not reported
Mag Pipe Insulation:	Not reported
Air Cell Pipe Insulation:	Not reported
Ducting Insulation:	Not reported
Cement Asbestos Pipe:	Not reported
Mudded Pipe Insulation:	Not reported
Duct Tape:	Not reported
Lin Ft Other1:	Not reported
Lin Ft Other1 Text:	Not reported
Lin Ft Other2:	Not reported
Lin Ft Other2 Text:	Not reported
Indoors:	1
Outdoors:	1
Neg Pres Enclosure:	1
Glove Bag:	Not reported
Mini Enclosure:	Not reported
Critical Barriers:	1
Wrap And Cut:	Not reported
Wet Methods:	1
HEPA Vacuum:	1
MANUALMETHODS :	1
Other CM1:	Not reported
Other CM1 Text:	Not reported
Other CM2:	Not reported
Other CM2 Text:	Not reported
Half Mask APR:	1
Full Face APR:	Not reported
PAPR:	Not reported
Type C Continuous:	1
Type C Pressure:	Not reported
Other Resp Pro:	Not reported
Other Resp Pro Text:	Not reported
Comments:	Not reported
Date Time Submitted:	2018-02-22 14:55:48
Submitter IP Address:	174.216.26.176
Region:	3

Map ID
Direction
Distance
Elevation

MAP FINDINGS

Site

Database(s)

EDR ID Number
EPA ID Number

CORNFORTH CAMPBELL MOTORS INC (Continued)

1005906264

UBI: 603594095
Notice type: Initial
Project Type: Cement Asbestos Board (CAB), Other Square Footage, Roofing, Vinyl Asbestos Tile
Supervisor: blaine edwards ()
Supervisor Phone: Not reported
Certificate Status: ACTIVE

Name: Not reported
Address: 107 3RD ST SE ROOF, INTERIOR WALLS FLOOR. AND EXTERIOR SOFFITS
City,State,Zip: PUYALLUP, WA 98372
Facility Type: commercial bldg
Parent ID: 154008
Form ID: 156027##1612EDWAR584074
Notice Date: 03/02/2018
Start Date: 01/26/2018
Completion Date: 03/02/2018
Initial: Not reported
Amended: 1
On Hold: Not reported
Off Hold: 1
Emergency: Not reported
Site Hours Start: 7:00 AM
Site Hours End: 3:30 PM
Sunday: Not reported
Monday: 1
Tuesday: 1
Wednesday: 1
Thursday: 1
Friday: 1
Saturday: Not reported
Contractor ID: Not reported
Phone: 360-701-3562
Job Site CAS: blaine edwards
Project Form Email: edenvirollc@gmail.com
Property Owner Name: Cornforth Campbell Motors
Property Owner Agent: David Cornforth
Property Owner Company: EDWARDS ENVIRONMENTAL LLC (ABCN00001612)
Property Owner Address: 305 2nd St SE
Property Owner City: Puyallup
Property Owner State: WA
Property Owner Zip4: 98372
Property Owner Phone: 253-848-7139
Job Site Room: roof, interior walls floor. and exterior soffits
Facility Age: 1963
Facility Size: 2200 sf
Facility Remodel: Not reported
Facility Demo: 1
Facility Repair: Not reported
Facility Maint: Not reported
Removed: 1
Encapsulated: Not reported
Quantity Sq Ft: 4500
Fireproofing: Not reported
Popcorn Ceiling: Not reported
CAB: 1
Sheet Vinyl: Not reported

Map ID
Direction
Distance
Elevation

MAP FINDINGS

Site

Database(s)

EDR ID Number
EPA ID Number

CORNFORTH CAMPBELL MOTORS INC (Continued)

1005906264

Asbestos Paper:	Not reported
Boiler Insulation:	Not reported
Duct Paper:	Not reported
VAT:	1
Roofing:	1
Sq Ft Other:	1
Sq Ft Other Text:	joint compound
Quantity Lin Ft:	Not reported
Mag Pipe Insulation:	Not reported
Air Cell Pipe Insulation:	Not reported
Ducting Insulation:	Not reported
Cement Asbestos Pipe:	Not reported
Mudded Pipe Insulation:	Not reported
Duct Tape:	Not reported
Lin Ft Other1:	Not reported
Lin Ft Other1 Text:	Not reported
Lin Ft Other2:	Not reported
Lin Ft Other2 Text:	Not reported
Indoors:	1
Outdoors:	1
Neg Pres Enclosure:	1
Glove Bag:	Not reported
Mini Enclosure:	Not reported
Critical Barriers:	1
Wrap And Cut:	Not reported
Wet Methods:	1
HEPA Vacuum:	1
MANUALMETHODS :	1
Other CM1:	Not reported
Other CM1 Text:	Not reported
Other CM2:	Not reported
Other CM2 Text:	Not reported
Half Mask APR:	1
Full Face APR:	Not reported
PAPR:	Not reported
Type C Continuous:	1
Type C Pressure:	Not reported
Other Resp Pro:	Not reported
Other Resp Pro Text:	Not reported
Comments:	Not reported
Date Time Submitted:	2018-03-02 07:06:09
Submitter IP Address:	174.216.11.13
Region:	3
UBI:	603594095
Notice type:	Initial
Project Type:	Cement Asbestos Board (CAB), Other Square Footage, Roofing, Vinyl Asbestos Tile
Supervisor:	blaine edwards ()
Supervisor Phone:	Not reported
Certificate Status:	ACTIVE
Name:	Not reported
Address:	107 3RD ST SE ROOF, INTERIOR WALLS FLOOR. AND EXTERIOR SOFFITS
City,State,Zip:	PUYALLUP, WA 98372
Facility Type:	commercial bldg
Parent ID:	154008
Form ID:	155574##1612EDWAR572302

Map ID
Direction
Distance
Elevation

MAP FINDINGS

Site

Database(s)

EDR ID Number
EPA ID Number

CORNFORTH CAMPBELL MOTORS INC (Continued)

1005906264

Notice Date:	02/21/2018
Start Date:	01/26/2018
Completion Date:	03/02/2018
Initial:	Not reported
Amended:	1
On Hold:	Not reported
Off Hold:	1
Emergency:	Not reported
Site Hours Start:	7:30 AM
Site Hours End:	4:30 PM
Sunday:	Not reported
Monday:	Not reported
Tuesday:	Not reported
Wednesday:	1
Thursday:	Not reported
Friday:	Not reported
Saturday:	Not reported
Contractor ID:	Not reported
Phone:	360-701-3562
Job Site CAS:	blaine edwards
Project Form Email:	edenvirollc@gmail.com
Property Owner Name:	Cornforth Campbell Motors
Property Owner Agent:	David Cornforth
Property Owner Company:	EDWARDS ENVIRONMENTAL LLC (ABCN00001612)
Property Owner Address:	305 2nd St SE
Property Owner City:	Puyallup
Property Owner State:	WA
Property Owner Zip4:	98372
Property Owner Phone:	253-848-7139
Job Site Room:	roof, interior walls floor. and exterior soffits
Facility Age:	1963
Facility Size:	2200 sf
Facility Remodel:	Not reported
Facility Demo:	1
Facility Repair:	Not reported
Facility Maint:	Not reported
Removed:	1
Encapsulated:	Not reported
Quantity Sq Ft:	4500
Fireproofing:	Not reported
Popcorn Ceiling:	Not reported
CAB:	1
Sheet Vinyl:	Not reported
Asbestos Paper:	Not reported
Boiler Insulation:	Not reported
Duct Paper:	Not reported
VAT:	1
Roofing:	1
Sq Ft Other:	1
Sq Ft Other Text:	joint compound
Quantity Lin Ft:	Not reported
Mag Pipe Insulation:	Not reported
Air Cell Pipe Insulation:	Not reported
Ducting Insulation:	Not reported
Cement Asbestos Pipe:	Not reported
Mudded Pipe Insulation:	Not reported
Duct Tape:	Not reported

Map ID
Direction
Distance
Elevation

MAP FINDINGS

Site

Database(s)

EDR ID Number
EPA ID Number

CORNFORTH CAMPBELL MOTORS INC (Continued)

1005906264

Lin Ft Other1:	Not reported
Lin Ft Other1 Text:	Not reported
Lin Ft Other2:	Not reported
Lin Ft Other2 Text:	Not reported
Indoors:	1
Outdoors:	1
Neg Pres Enclosure:	1
Glove Bag:	Not reported
Mini Enclosure:	Not reported
Critical Barriers:	1
Wrap And Cut:	Not reported
Wet Methods:	1
HEPA Vacuum:	1
MANUALMETHODS :	1
Other CM1:	Not reported
Other CM1 Text:	Not reported
Other CM2:	Not reported
Other CM2 Text:	Not reported
Half Mask APR:	1
Full Face APR:	Not reported
PAPR:	Not reported
Type C Continuous:	1
Type C Pressure:	Not reported
Other Resp Pro:	Not reported
Other Resp Pro Text:	Not reported
Comments:	Not reported
Date Time Submitted:	2018-02-21 06:17:26
Submitter IP Address:	216.128.106.137
Region:	3
UBI:	603594095
Notice type:	Initial
Project Type:	Cement Asbestos Board (CAB), Other Square Footage, Roofing, Vinyl Asbestos Tile
Supervisor:	blaine edwards ()
Supervisor Phone:	Not reported
Certificate Status:	ACTIVE
Name:	Not reported
Address:	107 3RD ST SE ROOF, INTERIOR WALLS FLOOR. AND EXTERIOR SOFFITS
City,State,Zip:	PUYALLUP, WA 98372
Facility Type:	commercial bldg
Parent ID:	154008
Form ID:	155594##1612EDWAR594541
Notice Date:	02/21/2018
Start Date:	01/26/2018
Completion Date:	03/02/2018
Initial:	Not reported
Amended:	1
On Hold:	1
Off Hold:	Not reported
Emergency:	Not reported
Site Hours Start:	7:30 AM
Site Hours End:	4:30 PM
Sunday:	Not reported
Monday:	Not reported
Tuesday:	Not reported
Wednesday:	1

Map ID
Direction
Distance
Elevation

MAP FINDINGS

Site

Database(s)

EDR ID Number
EPA ID Number

CORNFORTH CAMPBELL MOTORS INC (Continued)

1005906264

Thursday:	Not reported
Friday:	Not reported
Saturday:	Not reported
Contractor ID:	Not reported
Phone:	360-701-3562
Job Site CAS:	blaine edwards
Project Form Email:	edenvirollc@gmail.com
Property Owner Name:	Cornforth Campbell Motors
Property Owner Agent:	David Cornforth
Property Owner Company:	EDWARDS ENVIRONMENTAL LLC (ABCN00001612)
Property Owner Address:	305 2nd St SE
Property Owner City:	Puyallup
Property Owner State:	WA
Property Owner Zip4:	98372
Property Owner Phone:	253-848-7139
Job Site Room:	roof, interior walls floor. and exterior soffits
Facility Age:	1963
Facility Size:	2200 sf
Facility Remodel:	Not reported
Facility Demo:	1
Facility Repair:	Not reported
Facility Maint:	Not reported
Removed:	1
Encapsulated:	Not reported
Quantity Sq Ft:	4500
Fireproofing:	Not reported
Popcorn Ceiling:	Not reported
CAB:	1
Sheet Vinyl:	Not reported
Asbestos Paper:	Not reported
Boiler Insulation:	Not reported
Duct Paper:	Not reported
VAT:	1
Roofing:	1
Sq Ft Other:	1
Sq Ft Other Text:	joint compound
Quantity Lin Ft:	Not reported
Mag Pipe Insulation:	Not reported
Air Cell Pipe Insulation:	Not reported
Ducting Insulation:	Not reported
Cement Asbestos Pipe:	Not reported
Mudded Pipe Insulation:	Not reported
Duct Tape:	Not reported
Lin Ft Other1:	Not reported
Lin Ft Other1 Text:	Not reported
Lin Ft Other2:	Not reported
Lin Ft Other2 Text:	Not reported
Indoors:	1
Outdoors:	1
Neg Pres Enclosure:	1
Glove Bag:	Not reported
Mini Enclosure:	Not reported
Critical Barriers:	1
Wrap And Cut:	Not reported
Wet Methods:	1
HEPA Vacuum:	1
MANUALMETHODS :	1

Map ID
Direction
Distance
Elevation

MAP FINDINGS

Site

Database(s)

EDR ID Number
EPA ID Number

CORNFORTH CAMPBELL MOTORS INC (Continued)

1005906264

Other CM1: Not reported
Other CM1 Text: Not reported
Other CM2: Not reported
Other CM2 Text: Not reported
Half Mask APR: 1
Full Face APR: Not reported
PAPR: Not reported
Type C Continuous: 1
Type C Pressure: Not reported
Other Resp Pro: Not reported
Other Resp Pro Text: Not reported
Comments: Not reported
Date Time Submitted: 2018-02-21 09:53:35
Submitter IP Address: 174.216.26.111
Region: 3
UBI: 603594095
Notice type: Initial
Project Type: Cement Asbestos Board (CAB), Other Square Footage, Roofing, Vinyl Asbestos Tile
Supervisor: blaine edwards ()
Supervisor Phone: Not reported
Certificate Status: ACTIVE

Name: Not reported
Address: 107 3RD ST SE ROOF, INTERIOR WALLS FLOOR. AND EXTERIOR SOFFITS
City,State,Zip: PUYALLUP, WA 98372
Facility Type: commercial bldg
Parent ID: 0
Form ID: 154008##1612EDWAR050378
Notice Date: 01/13/2018
Start Date: 01/26/2018
Completion Date: 02/16/2018
Initial: 1
Amended: Not reported
On Hold: Not reported
Off Hold: Not reported
Emergency: Not reported
Site Hours Start: 7:00 AM
Site Hours End: 3:30 PM
Sunday: Not reported
Monday: 1
Tuesday: 1
Wednesday: 1
Thursday: 1
Friday: 1
Saturday: Not reported
Contractor ID: Not reported
Phone: 360-701-3562
Job Site CAS: blaine edwards
Project Form Email: edenvirollc@gmail.com
Property Owner Name: Cornforth Campbell Motors
Property Owner Agent: David Cornforth
Property Owner Company: EDWARDS ENVIRONMENTAL LLC (ABCN00001612)
Property Owner Address: 305 2nd St SE
Property Owner City: Puyallup
Property Owner State: WA
Property Owner Zip4: 98372

Map ID
Direction
Distance
Elevation

MAP FINDINGS

Site

Database(s)

EDR ID Number
EPA ID Number

CORNFORTH CAMPBELL MOTORS INC (Continued)

1005906264

Property Owner Phone:	253-848-7139
Job Site Room:	roof, interior walls floor. and exterior soffits
Facility Age:	1963
Facility Size:	2200 sf
Facility Remodel:	Not reported
Facility Demo:	1
Facility Repair:	Not reported
Facility Maint:	Not reported
Removed:	1
Encapsulated:	Not reported
Quantity Sq Ft:	4500
Fireproofing:	Not reported
Popcorn Ceiling:	Not reported
CAB:	1
Sheet Vinyl:	Not reported
Asbestos Paper:	Not reported
Boiler Insulation:	Not reported
Duct Paper:	Not reported
VAT:	1
Roofing:	1
Sq Ft Other:	1
Sq Ft Other Text:	joint compound
Quantity Lin Ft:	Not reported
Mag Pipe Insulation:	Not reported
Air Cell Pipe Insulation:	Not reported
Ducting Insulation:	Not reported
Cement Asbestos Pipe:	Not reported
Mudded Pipe Insulation:	Not reported
Duct Tape:	Not reported
Lin Ft Other1:	Not reported
Lin Ft Other1 Text:	Not reported
Lin Ft Other2:	Not reported
Lin Ft Other2 Text:	Not reported
Indoors:	1
Outdoors:	1
Neg Pres Enclosure:	1
Glove Bag:	Not reported
Mini Enclosure:	Not reported
Critical Barriers:	1
Wrap And Cut:	Not reported
Wet Methods:	1
HEPA Vacuum:	1
MANUALMETHODS :	1
Other CM1:	Not reported
Other CM1 Text:	Not reported
Other CM2:	Not reported
Other CM2 Text:	Not reported
Half Mask APR:	1
Full Face APR:	Not reported
PAPR:	Not reported
Type C Continuous:	1
Type C Pressure:	Not reported
Other Resp Pro:	Not reported
Other Resp Pro Text:	Not reported
Comments:	Not reported
Date Time Submitted:	2018-01-13 08:10:15
Submitter IP Address:	216.128.110.5

Map ID
 Direction
 Distance
 Elevation

MAP FINDINGS

Site

Database(s)

EDR ID Number
 EPA ID Number

CORNFORTH CAMPBELL MOTORS INC (Continued)

1005906264

Region: 3
 UBI: 603594095
 Notice type: Initial
 Project Type: Cement Asbestos Board (CAB), Other Square Footage, Roofing, Vinyl Asbestos Tile
 Supervisor: blaine edwards ()
 Supervisor Phone: Not reported
 Certificate Status: ACTIVE

W82
East
1/4-1/2
0.311 mi.
1641 ft.
Relative:
Higher
Actual:
53 ft.

CORNFORTH CAMPBELL MOTORS, INC
107 3RD STREET SE AND 115 2ND ST SE
GRAHAM, WA 98372

ALLSITES **S121931474**
MANIFEST **N/A**

Site 2 of 3 in cluster W

ALLSITES:
 Name: CORNFORTH CAMPBELL MOTORS, INC
 Facility Id: 49194
 Interaction: 132881
 Interaction 1: A
 Interaction 2: UIC
 Ecology Program: WATQUAL
 Program Data: UIC
 Facility Alt.: Cornforth Campbell Motors, Inc
 Program ID: 23307
 Date Interaction: 2019-10-25 00:00:00
 Date Interaction 3: Underground Injection Con
 Latitude: 47.19081105099997
 Longitude: -122.292186821

WA MANIFEST:

Name: CORNFORTH CAMPBELL MOTORS INC
 Address: 107 3RD ST SE
 City,State,Zip: PUYALLUP, WA 98372
 Facility Address 2: Not reported
 Facility ID: 56415898
 EPA ID: WAH000018507
 NAICS: 531190
 State Waste Code Desc: Not reported
 Federal Waste Code Desc: F002
 Form Comm: IDW soil and water
 Data Year: 2017
 Permit by Rule: False
 Mailing Address 2: Not reported
 Treatment by Generator: False
 Mixed Radioactive Waste: False
 Importer of Hazardous Waste: False
 Immediate Recycler: False
 Treatment/Storage/Disposal/Recycling Facility: False
 Generator of Dangerous Fuel Waste: False
 Generator Marketing to Burner: False
 Other Marketers (i.e., blender, distributor, etc.): False
 Utility Boiler Burner: False
 Industry Boiler Burner: False
 Industrial Furnace: False

Map ID
Direction
Distance
Elevation

MAP FINDINGS

Site

Database(s)

EDR ID Number
EPA ID Number

CORNFORTH CAMPBELL MOTORS, INC (Continued)

S121931474

Smelter Defferal:	False
Universal Waste:	Not reported
Off-Specification:	Not reported
LN Address 2:	Not reported
Tax Reg #:	275005038
Business Type:	Not reported
Mail Name:	CORNFORTH-CAMPBELL MOTORS INC
Mailing Address:	PO BOX 537
Mailing City,State,Zip:	PUYALLUP, WA 98371-0172
Legal Organization Name:	CORNFORTH-CAMPBELL MOTORS INC
Legal Organization Type:	Private
Legal Contact:	Not reported
Legal Address:	PO BOX 537
Legal Address 2:	Not reported
Legal City,State,Zip:	PUYALLUP, WA 98371-0172
Legal Phone Number:	(253)848-7139
Legal Effective Date:	06/17/2002
Land Organization Name:	Ezra Meeker Historical Society
Land Organization Type:	Private
Land Contact:	Not reported
Land Address:	PO BOX 103
Land City,State,Zip:	PUYALLUP, WA 98371-0011
Land Phone Number:	(253)848-1770
Operator Organization Name:	CORNFORTH-CAMPBELL MOTORS INC
Operator Organization Type:	Private
Operator:	Not reported
Operator Address:	PO BOX 537
Operator Address 2:	Not reported
Operator City,State,Zip:	PUYALLUP, WA 98371-0172
Operator Phone Number:	(253)848-7139
Operator Effective Date:	Not reported
Site Contact:	David Cornforth
Site Contact Address:	PO Box 537
Contact City,State,Zip:	Puyallup, WA 98371
Site Contact Phone Number:	(253)848-7139
Site Contact Email:	david@cornforthcampbell.com
Gen Status Code:	LQG
Monthly Generation:	False
Batch Generation:	False
One Time Generation:	True
Transport Own Waste:	False
Tranports Other Waste:	False
Recycler Onsite:	False
Transfer Facility:	False
Other Exemption:	Not reported
UW Battery Gen:	False
Used Oil Transporter:	False
Used Oil Transfer Facility:	False
Used Oil Processor:	False
Used Oil Refiner:	False
Used Oil Fuel Marketer Directs Shipments:	False
Used Oil Fuel Marketer Meets Specs:	False
Site Contact Address 2:	Not reported
SIC Code:	Not reported
CRK Number:	Not reported
Active:	Not reported
CAS Number:	Not reported

Map ID
Direction
Distance
Elevation

MAP FINDINGS

Site

Database(s)

EDR ID Number
EPA ID Number

CORNFORTH CAMPBELL MOTORS, INC (Continued)

S121931474

Chemical Name:	Not reported
EHS:	Not reported
EHS CAS Number:	Not reported
EHS Name:	Not reported
Waste Stream Generated:	
Waste Managed Off Site:	Y
State Only Waste Code 1:	Not reported
State Only Waste Code 2:	Not reported
Report Managed On Site:	0
KG Managed On Site:	0
Generator Treatment Code:	Not reported
Permit By Rule Code:	Not reported
WCDE Residence Code:	Not reported
WCDH Origin Code:	2
WCDE On Site Code:	Not reported
WCDB Code:	W301
Description:	IDW soil
CORB Sequence Number:	163125
Sequence Number:	3489836
Mixed Radioactive Flag:	False
Designation Code:	D
Reported Quantity:	600
Quantity Unit:	LB
Kilograms Quantity:	272.160004
Density Number:	0
Density Quantity:	Not reported
Waste Managed Off Site:	Y
State Only Waste Code 1:	Not reported
State Only Waste Code 2:	Not reported
Report Managed On Site:	0
KG Managed On Site:	0
Generator Treatment Code:	Not reported
Permit By Rule Code:	Not reported
WCDE Residence Code:	Not reported
WCDH Origin Code:	2
WCDE On Site Code:	Not reported
WCDB Code:	W101
Description:	IDW water
CORB Sequence Number:	163125
Sequence Number:	3489837
Mixed Radioactive Flag:	False
Designation Code:	D
Reported Quantity:	2800
Quantity Unit:	LB
Kilograms Quantity:	1270.08002
Density Number:	0
Density Quantity:	Not reported
Shipments Sent:	
CORB Waste Sequence Number:	163125
Waste Sequence Number:	3489836
Sequence Number:	2086756
Shipment Date:	2017-11-29 00:00:00
Mainfest Document ID:	017543155JJK
Reported Quantity:	600

Map ID
Direction
Distance
Elevation

MAP FINDINGS

Site

Database(s)

EDR ID Number
EPA ID Number

CORNFORTH CAMPBELL MOTORS, INC (Continued)

S121931474

Unit of Measure: LB
Kilograms Quantity: 272.160004
Receiving EPAID: ORD089452353

Waste Sequence Number: 3489837
Sequence Number: 2086758
Shipment Date: 2017-11-29 00:00:00
Manifest Document ID: 017543155JJK
Reported Quantity: 2800
Unit of Measure: LB
Kilograms Quantity: 1270.08002
Receiving EPAID: ORD089452353

Waste Stream Off Site Mgmt:
Waste CORB Sequence Number: 163125
Waste Sequence Number: 3489836
Sequence Number: 951662
Received EPAID: ORD089452353
Managed Quantity: 600
Kilogram Quantity: 272.160004
Recycled Percentage: Not reported
Waste Management System Code: H132

Waste Sequence Number: 3489837
Sequence Number: 951663
Received EPAID: ORD089452353
Managed Quantity: 2800
Kilogram Quantity: 1270.08002
Recycled Percentage: Not reported
Waste Management System Code: H110

Waste Stream Comments:
CORB Waste Sequence Number: 163125
Comments: IDW soil
Waste Sequence Number: 3489836
Sequence Number: 1

Comments: IDW water
Waste Sequence Number: 3489837
Sequence Number: 1

Waste Stream EPA Code:
CORB Waste Sequence Number: 163125
Waste Sequence Number: 3489836
Sequence Number: 8187038
WCDA Code: F002

Waste Sequence Number: 3489837
Sequence Number: 8187054
WCDA Code: F002

Waste Stream Source Code:
CORB Waste Sequence Number: 163125
Waste Sequence Number: 3489836
Sequence Number: 1

Map ID
Direction
Distance
Elevation

MAP FINDINGS

Site

Database(s)

EDR ID Number
EPA ID Number

CORNFORTH CAMPBELL MOTORS, INC (Continued)

S121931474

WCDD Code:	G44
Waste Sequence Number:	3489837
Sequence Number:	1
WCDD Code:	G44
Name:	CORNFORTH CAMPBELL MOTORS INC
Address:	107 3RD ST SE
City,State,Zip:	PUYALLUP, WA 98372
Facility Address 2:	Not reported
Facility ID:	56415898
EPA ID:	WAH000018507
NAICS:	531190
State Waste Code Desc:	Not reported
Federal Waste Code Desc:	Not reported
Form Comm:	Not reported
Data Year:	2017
Permit by Rule:	False
Mailing Address 2:	Not reported
Treatment by Generator:	False
Mixed Radioactive Waste:	False
Importer of Hazardous Waste:	False
Immediate Recycler:	False
Treatment/Storage/Disposal/Recycling Facility:	False
Generator of Dangerous Fuel Waste:	False
Generator Marketing to Burner:	False
Other Marketers (i.e., blender, distributor, etc.):	False
Utility Boiler Burner:	False
Industry Boiler Burner:	False
Industrial Furnace:	False
Smelter Defferal:	False
Universal Waste:	Not reported
Off-Specification:	Not reported
LN Address 2:	Not reported
Tax Reg #:	275005038
Business Type:	Not reported
Mail Name:	Not reported
Mailing Address:	PO BOX 537
Mailing City,State,Zip:	PUYALLUP, WA 98371
Legal Organization Name:	CORNFORTH-CAMPBELL MOTORS INC
Legal Organization Type:	Private
Legal Contact:	Not reported
Legal Address:	PO BOX 537
Legal Address 2:	Not reported
Legal City,State,Zip:	PUYALLUP, WA 98371
Legal Phone Number:	(253)848-7139
Legal Effective Date:	06/17/2002
Land Organization Name:	Ezra Meeker Historical Society
Land Organization Type:	Private
Land Contact:	Not reported
Land Address:	PO BOX 103
Land City,State,Zip:	PUYALLUP, WA 98371
Land Phone Number:	(253)848-1770
Operator Organization Name:	CORNFORTH-CAMPBELL MOTORS INC
Operator Organization Type:	Private
Operator:	Not reported

Map ID
Direction
Distance
Elevation

MAP FINDINGS

Site

Database(s)

EDR ID Number
EPA ID Number

CORNFORTH CAMPBELL MOTORS, INC (Continued)

S121931474

Operator Address:	PO BOX 537
Operator Address 2:	Not reported
Operator City,State,Zip:	PUYALLUP, WA 98371
Operator Phone Number:	(253)848-7139
Operator Effective Date:	Not reported
Site Contact:	Not reported
Site Contact Address:	Not reported
Contact City,State,Zip:	Not reported
Site Contact Phone Number:	Not reported
Site Contact Email:	Not reported
Gen Status Code:	XQG
Monthly Generation:	False
Batch Generation:	False
One Time Generation:	False
Transport Own Waste:	False
Tranports Other Waste:	False
Recycler Onsite:	False
Transfer Facility:	False
Other Exemption:	Not reported
UW Battery Gen:	False
Used Oil Transporter:	False
Used Oil Transfer Facility:	False
Used Oil Processor:	False
Used Oil Refiner:	False
Used Oil Fuel Marketer Directs Shipments:	False
Used Oil Fuel Marketer Meets Specs:	False
Site Contact Address 2:	Not reported
SIC Code:	Not reported
CRK Number:	Not reported
Active:	Not reported
CAS Number:	Not reported
Chemical Name:	Not reported
EHS:	Not reported
EHS CAS Number:	Not reported
EHS Name:	Not reported
Waste Stream Generated:	
Waste Managed Off Site:	Y
State Only Waste Code 1:	Not reported
State Only Waste Code 2:	Not reported
Report Managed On Site:	0
KG Managed On Site:	0
Generator Treatment Code:	Not reported
Permit By Rule Code:	Not reported
WCDE Residence Code:	Not reported
WCDH Origin Code:	2
WCDE On Site Code:	Not reported
WCDB Code:	W301
Description:	IDW soil
CORb Sequence Number:	163125
Sequence Number:	3489836
Mixed Radioactive Flag:	False
Designation Code:	D
Reported Quantity:	600
Quantity Unit:	LB
Kilograms Quantity:	272.160004
Density Number:	0
Density Quantity:	Not reported

Map ID
Direction
Distance
Elevation

MAP FINDINGS

Site

Database(s)

EDR ID Number
EPA ID Number

CORNFORTH CAMPBELL MOTORS, INC (Continued)

S121931474

Waste Managed Off Site:	Y
State Only Waste Code 1:	Not reported
State Only Waste Code 2:	Not reported
Report Managed On Site:	0
KG Managed On Site:	0
Generator Treatment Code:	Not reported
Permit By Rule Code:	Not reported
WCDE Residence Code:	Not reported
WCDH Origin Code:	2
WCDE On Site Code:	Not reported
WCDB Code:	W101
Description:	IDW water
CORB Sequence Number:	163125
Sequence Number:	3489837
Mixed Radioactive Flag:	False
Designation Code:	D
Reported Quantity:	2800
Quantity Unit:	LB
Kilograms Quantity:	1270.08002
Density Number:	0
Density Quantity:	Not reported
Shipments Sent:	
CORB Waste Sequence Number:	163125
Waste Sequence Number:	3489836
Sequence Number:	2086756
Shipment Date:	2017-11-29 00:00:00
Mainfest Document ID:	017543155JJK
Reported Quantity:	600
Unit of Measure:	LB
Kilograms Quantity:	272.160004
Receiving EPAID:	ORD089452353
Waste Sequence Number:	3489837
Sequence Number:	2086758
Shipment Date:	2017-11-29 00:00:00
Mainfest Document ID:	017543155JJK
Reported Quantity:	2800
Unit of Measure:	LB
Kilograms Quantity:	1270.08002
Receiving EPAID:	ORD089452353
Waste Stream Off Site Mgmt:	
Waste CORB Sequence Number:	163125
Waste Sequence Number:	3489836
Sequence Number:	951662
Received EPAID:	ORD089452353
Managed Quantity:	600
Kilogram Quantity:	272.160004
Recycled Percentage:	Not reported
Waste Management System Code:	H132
Waste Sequence Number:	3489837
Sequence Number:	951663
Received EPAID:	ORD089452353
Managed Quantity:	2800

Map ID
 Direction
 Distance
 Elevation

MAP FINDINGS

Site

Database(s)

EDR ID Number
 EPA ID Number

CORNFORTH CAMPBELL MOTORS, INC (Continued)

S121931474

Kilogram Quantity:	1270.08002
Recycled Percentage:	Not reported
Waste Management System Code:	H110
Waste Stream Comments:	
CORB Waste Sequence Number:	163125
Comments:	IDW soil
Waste Sequence Number:	3489836
Sequence Number:	1
Comments:	
Comments:	IDW water
Waste Sequence Number:	3489837
Sequence Number:	1
Waste Stream EPA Code:	
CORB Waste Sequence Number:	163125
Waste Sequence Number:	3489836
Sequence Number:	8187038
WCDA Code:	F002
Waste Sequence Number:	3489837
Sequence Number:	8187054
WCDA Code:	F002
Waste Stream Source Code:	
CORB Waste Sequence Number:	163125
Waste Sequence Number:	3489836
Sequence Number:	1
WCDD Code:	G44
Waste Sequence Number:	3489837
Sequence Number:	1
WCDD Code:	G44

W83
East
1/4-1/2
0.311 mi.
1641 ft.

CORNFORTH CAMPBELL MOTORS INC
107 3RD ST SE
PUYALLUP, WA 98372
Site 3 of 3 in cluster W

VCP S124434967
N/A

Relative:
Higher
Actual:
53 ft.

VCP:
 Name: CORNFORTH CAMPBELL MOTORS INC
 Address: 107 3RD ST SE
 City,State,Zip: PUYALLUP, WA 98372
 edr_fstat: WA
 edr_fzip: 98372
 edr_fcnty: PIERCE
 edr_zip: Not reported
 Facility ID: 56415898
 VCP Status: Cleanup Started
 Past VCP: TRUE
 Current VCP: TRUE
 NFA Type: PUYALLUP, WA 98372
 Date NFA: PUYALLUP, WA 98372
 Rank: PUYALLUP, WA 98372

Map ID
 Direction
 Distance
 Elevation

MAP FINDINGS

Site

Database(s)

EDR ID Number
 EPA ID Number

CORNFORTH CAMPBELL MOTORS INC (Continued)

S124434967

Cleanup Siteid: 1194
 Contaminant Name: Halogenated Organics
 Soil: Confirmed Above Cleanup Levels

**X84
 ENE
 1/4-1/2
 0.311 mi.
 1643 ft.**

**PRINT NW
 207 STEWART AVE W
 PUYALLUP, WA 98371
 Site 1 of 2 in cluster X**

**ALLSITES 1004793498
 RCRA NonGen / NLR WAD052582418**

**Relative:
 Higher
 Actual:
 52 ft.**

ALLSITES:
 Name: PRINT NW
 Facility Id: 44465237
 Interaction: 45086
 Interaction 1: I
 Interaction 2: HWG
 Ecology Program: HAZWASTE
 Program Data: TURBOWASTE
 Facility Alt.: Not reported
 Program ID: WAD052582418
 Date Interaction: 1987-12-08 00:00:00
 Date Interaction 3: Hazardous Waste Generator
 Latitude: 47.193164400000001
 Longitude: -122.29527521

RCRA NonGen / NLR:
 Date Form Received by Agency: 20050303
 Handler Name: PRINT NW
 Handler Address: 207 STEWART AVE W
 Handler City,State,Zip: PUYALLUP, WA 98371
 EPA ID: WAD052582418
 Contact Name: NED WITTING
 Contact Address: 207 W STEWART AVE
 Contact City,State,Zip: PUYALLUP, WA 98371
 Contact Telephone: 253-845-9549
 Contact Fax: Not reported
 Contact Email: NEDW@COLORCARD.COM
 Contact Title: Not reported
 EPA Region: 10
 Land Type: Private
 Federal Waste Generator Description: Not a generator, verified
 Non-Notifier: Not reported
 Biennial Report Cycle: Not reported
 Accessibility: Not reported
 Active Site Indicator: Not reported
 State District Owner: WA
 State District: SWRO
 Mailing Address: 207 W STEWART AVE
 Mailing City,State,Zip: PUYALLUP, WA 98371
 Owner Name: JNB ENTERPRISES LLC
 Owner Type: Private
 Operator Name: PRINT NW
 Operator Type: Private
 Short-Term Generator Activity: No
 Importer Activity: No

Map ID
 Direction
 Distance
 Elevation

MAP FINDINGS

Site

Database(s)

EDR ID Number
 EPA ID Number

PRINT NW (Continued)

1004793498

Mixed Waste Generator:	No
Transporter Activity:	No
Transfer Facility Activity:	No
Recycler Activity with Storage:	No
Small Quantity On-Site Burner Exemption:	No
Smelting Melting and Refining Furnace Exemption:	No
Underground Injection Control:	No
Off-Site Waste Receipt:	No
Universal Waste Indicator:	No
Universal Waste Destination Facility:	No
Federal Universal Waste:	No
Active Site Fed-Reg Treatment Storage and Disposal Facility:	Not reported
Active Site Converter Treatment storage and Disposal Facility:	Not reported
Active Site State-Reg Treatment Storage and Disposal Facility:	Not reported
Active Site State-Reg Handler:	---
Federal Facility Indicator:	Not reported
Hazardous Secondary Material Indicator:	NN
Sub-Part K Indicator:	Not reported
Commercial TSD Indicator:	No
Treatment Storage and Disposal Type:	Not reported
2018 GPRA Permit Baseline:	Not on the Baseline
2018 GPRA Renewals Baseline:	Not on the Baseline
Permit Renewals Workload Universe:	Not reported
Permit Workload Universe:	Not reported
Permit Progress Universe:	Not reported
Post-Closure Workload Universe:	Not reported
Closure Workload Universe:	Not reported
202 GPRA Corrective Action Baseline:	No
Corrective Action Workload Universe:	No
Subject to Corrective Action Universe:	No
Non-TSDFs Where RCRA CA has Been Imposed Universe:	No
TSDFs Potentially Subject to CA Under 3004 (u)/(v) Universe:	No
TSDFs Only Subject to CA under Discretionary Auth Universe:	No
Corrective Action Priority Ranking:	No NCAPS ranking
Environmental Control Indicator:	No
Institutional Control Indicator:	No
Human Exposure Controls Indicator:	N/A
Groundwater Controls Indicator:	N/A
Operating TSDF Universe:	Not reported
Full Enforcement Universe:	Not reported
Significant Non-Complier Universe:	No
Unaddressed Significant Non-Complier Universe:	No
Addressed Significant Non-Complier Universe:	No
Significant Non-Complier With a Compliance Schedule Universe:	No
Financial Assurance Required:	Not reported
Handler Date of Last Change:	20180509
Recognized Trader-Importer:	No
Recognized Trader-Exporter:	No
Importer of Spent Lead Acid Batteries:	No
Exporter of Spent Lead Acid Batteries:	No
Recycler Activity Without Storage:	No
Manifest Broker:	No
Sub-Part P Indicator:	No

Biennial: List of Years

Year: 2003

Map ID
Direction
Distance
Elevation

MAP FINDINGS

Site

Database(s)

EDR ID Number
EPA ID Number

PRINT NW (Continued)

1004793498

[Click Here for Biennial Reporting System Data:](#)

Handler - Owner Operator:

Owner/Operator Indicator:	Operator
Owner/Operator Name:	PRINT NW P
Legal Status:	Private
Date Became Current:	20020101
Date Ended Current:	Not reported
Owner/Operator Address:	207 WEST STEWART AVE
Owner/Operator City,State,Zip:	PUYALLUP, WA 98371
Owner/Operator Telephone:	253-845-9549
Owner/Operator Telephone Ext:	Not reported
Owner/Operator Fax:	Not reported
Owner/Operator Email:	Not reported

Owner/Operator Indicator:	Owner
Owner/Operator Name:	VALLEY PRESS
Legal Status:	Private
Date Became Current:	19871125
Date Ended Current:	Not reported
Owner/Operator Address:	7617 86TH ST E
Owner/Operator City,State,Zip:	PUYALLUP, WA 98371
Owner/Operator Telephone:	253-845-9549
Owner/Operator Telephone Ext:	Not reported
Owner/Operator Fax:	Not reported
Owner/Operator Email:	Not reported

Owner/Operator Indicator:	Operator
Owner/Operator Name:	OLSON, WILLIAM
Legal Status:	Private
Date Became Current:	Not reported
Date Ended Current:	Not reported
Owner/Operator Address:	7617 86TH ST E
Owner/Operator City,State,Zip:	PUYALLUP, WA 98371
Owner/Operator Telephone:	253-845-9549
Owner/Operator Telephone Ext:	Not reported
Owner/Operator Fax:	Not reported
Owner/Operator Email:	Not reported

Owner/Operator Indicator:	Owner
Owner/Operator Name:	OLSON, WILLIAM
Legal Status:	Private
Date Became Current:	Not reported
Date Ended Current:	Not reported
Owner/Operator Address:	7617 86TH ST E
Owner/Operator City,State,Zip:	PUYALLUP, WA 98371
Owner/Operator Telephone:	253-845-9549
Owner/Operator Telephone Ext:	Not reported
Owner/Operator Fax:	Not reported
Owner/Operator Email:	Not reported

Owner/Operator Indicator:	Owner
Owner/Operator Name:	VALLEY PRESS
Legal Status:	Private
Date Became Current:	19871125
Date Ended Current:	Not reported

Map ID
Direction
Distance
Elevation

MAP FINDINGS

Site

Database(s)

EDR ID Number
EPA ID Number

PRINT NW (Continued)

1004793498

Owner/Operator Address:	7617 86TH ST E
Owner/Operator City,State,Zip:	PUYALLUP, WA 98371
Owner/Operator Telephone:	253-845-9549
Owner/Operator Telephone Ext:	Not reported
Owner/Operator Fax:	Not reported
Owner/Operator Email:	Not reported
Owner/Operator Indicator:	Operator
Owner/Operator Name:	PRINT NW
Legal Status:	Private
Date Became Current:	Not reported
Date Ended Current:	Not reported
Owner/Operator Address:	207 WEST STEWART AVE
Owner/Operator City,State,Zip:	PUYALLUP, WA 98371
Owner/Operator Telephone:	253-845-9549
Owner/Operator Telephone Ext:	Not reported
Owner/Operator Fax:	Not reported
Owner/Operator Email:	Not reported
Owner/Operator Indicator:	Owner
Owner/Operator Name:	JNB ENTERPRISES LLC
Legal Status:	Private
Date Became Current:	20020101
Date Ended Current:	Not reported
Owner/Operator Address:	207 W STEWART AVE
Owner/Operator City,State,Zip:	PUYALLUP, WA 98371
Owner/Operator Telephone:	253-845-9549
Owner/Operator Telephone Ext:	Not reported
Owner/Operator Fax:	Not reported
Owner/Operator Email:	Not reported
Owner/Operator Indicator:	Operator
Owner/Operator Name:	PRINT NW
Legal Status:	Private
Date Became Current:	20020101
Date Ended Current:	Not reported
Owner/Operator Address:	207 WEST STEWART AVE
Owner/Operator City,State,Zip:	PUYALLUP, WA 98371
Owner/Operator Telephone:	Not reported
Owner/Operator Telephone Ext:	Not reported
Owner/Operator Fax:	Not reported
Owner/Operator Email:	Not reported
Owner/Operator Indicator:	Operator
Owner/Operator Name:	JNB ENTERPRISES LLC
Legal Status:	Private
Date Became Current:	Not reported
Date Ended Current:	Not reported
Owner/Operator Address:	207 W STEWART AVE
Owner/Operator City,State,Zip:	PUYALLUP, WA 98371
Owner/Operator Telephone:	253-845-9549
Owner/Operator Telephone Ext:	Not reported
Owner/Operator Fax:	Not reported
Owner/Operator Email:	Not reported
Owner/Operator Indicator:	Owner
Owner/Operator Name:	JNB ENTERPRISES J

Map ID
Direction
Distance
Elevation

MAP FINDINGS

Site

Database(s)

EDR ID Number
EPA ID Number

PRINT NW (Continued)

1004793498

Legal Status:	Private
Date Became Current:	20020101
Date Ended Current:	Not reported
Owner/Operator Address:	207 W STEWART AVE
Owner/Operator City,State,Zip:	PUYALLUP, WA 98371
Owner/Operator Telephone:	253-845-9549
Owner/Operator Telephone Ext:	Not reported
Owner/Operator Fax:	Not reported
Owner/Operator Email:	Not reported
Owner/Operator Indicator:	Operator
Owner/Operator Name:	PRINT NW
Legal Status:	Private
Date Became Current:	Not reported
Date Ended Current:	Not reported
Owner/Operator Address:	207 STEWART AVE W
Owner/Operator City,State,Zip:	PUYALLUP, WA 98371
Owner/Operator Telephone:	000-000-0000
Owner/Operator Telephone Ext:	Not reported
Owner/Operator Fax:	Not reported
Owner/Operator Email:	Not reported
Owner/Operator Indicator:	Owner
Owner/Operator Name:	JNB ENTERPRISES LLC
Legal Status:	Private
Date Became Current:	20020101
Date Ended Current:	Not reported
Owner/Operator Address:	207 W STEWART AVE
Owner/Operator City,State,Zip:	PUYALLUP, WA 98371
Owner/Operator Telephone:	253-845-9549
Owner/Operator Telephone Ext:	Not reported
Owner/Operator Fax:	Not reported
Owner/Operator Email:	Not reported
Owner/Operator Indicator:	Owner
Owner/Operator Name:	JNB ENTERPRISES LLC
Legal Status:	Private
Date Became Current:	20020101
Date Ended Current:	Not reported
Owner/Operator Address:	207 W STEWART AVE
Owner/Operator City,State,Zip:	PUYALLUP, WA 98371
Owner/Operator Telephone:	253-845-9549
Owner/Operator Telephone Ext:	Not reported
Owner/Operator Fax:	Not reported
Owner/Operator Email:	Not reported
Owner/Operator Indicator:	Owner
Owner/Operator Name:	VALLEY PRESS
Legal Status:	Private
Date Became Current:	19871125
Date Ended Current:	Not reported
Owner/Operator Address:	7617 86TH ST E
Owner/Operator City,State,Zip:	PUYALLUP, WA 98371
Owner/Operator Telephone:	253-845-9549
Owner/Operator Telephone Ext:	Not reported
Owner/Operator Fax:	Not reported
Owner/Operator Email:	Not reported

Map ID
Direction
Distance
Elevation

MAP FINDINGS

Site

Database(s)

EDR ID Number
EPA ID Number

PRINT NW (Continued)

1004793498

Owner/Operator Indicator: Owner
Owner/Operator Name: OLSON, WILLIAM
Legal Status: Private
Date Became Current: Not reported
Date Ended Current: Not reported
Owner/Operator Address: 7617 86TH ST E
Owner/Operator City,State,Zip: PUYALLUP, WA 98371
Owner/Operator Telephone: 253-845-9549
Owner/Operator Telephone Ext: Not reported
Owner/Operator Fax: Not reported
Owner/Operator Email: Not reported

Owner/Operator Indicator: Operator
Owner/Operator Name: OLSON, WILLIAM
Legal Status: Private
Date Became Current: Not reported
Date Ended Current: Not reported
Owner/Operator Address: 7617 86TH ST E
Owner/Operator City,State,Zip: PUYALLUP, WA 98371
Owner/Operator Telephone: 253-845-9549
Owner/Operator Telephone Ext: Not reported
Owner/Operator Fax: Not reported
Owner/Operator Email: Not reported

Owner/Operator Indicator: Owner
Owner/Operator Name: OLSON, WILLIAM
Legal Status: Private
Date Became Current: Not reported
Date Ended Current: Not reported
Owner/Operator Address: 7617 86TH ST E
Owner/Operator City,State,Zip: PUYALLUP, WA 98371
Owner/Operator Telephone: 253-845-9549
Owner/Operator Telephone Ext: Not reported
Owner/Operator Fax: Not reported
Owner/Operator Email: Not reported

Owner/Operator Indicator: Operator
Owner/Operator Name: OLSON, WILLIAM
Legal Status: Private
Date Became Current: Not reported
Date Ended Current: Not reported
Owner/Operator Address: 7617 86TH ST E
Owner/Operator City,State,Zip: PUYALLUP, WA 98371
Owner/Operator Telephone: 253-845-9549
Owner/Operator Telephone Ext: Not reported
Owner/Operator Fax: Not reported
Owner/Operator Email: Not reported

Owner/Operator Indicator: Owner
Owner/Operator Name: OLSON, WILLIAM
Legal Status: Private
Date Became Current: Not reported
Date Ended Current: Not reported
Owner/Operator Address: 7617 86TH ST E
Owner/Operator City,State,Zip: PUYALLUP, WA 98371
Owner/Operator Telephone: 253-845-9549
Owner/Operator Telephone Ext: Not reported

Map ID
Direction
Distance
Elevation

MAP FINDINGS

Site

Database(s)

EDR ID Number
EPA ID Number

PRINT NW (Continued)

1004793498

Owner/Operator Fax: Not reported
Owner/Operator Email: Not reported

Owner/Operator Indicator: Owner
Owner/Operator Name: OLSON, WILLIAM
Legal Status: Private
Date Became Current: Not reported
Date Ended Current: Not reported
Owner/Operator Address: 7617 86TH ST E
Owner/Operator City,State,Zip: PUYALLUP, WA 98371-6505
Owner/Operator Telephone: 253-845-9549
Owner/Operator Telephone Ext: Not reported
Owner/Operator Fax: Not reported
Owner/Operator Email: Not reported

Owner/Operator Indicator: Owner
Owner/Operator Name: VALLEY PRESS
Legal Status: Private
Date Became Current: 19871125
Date Ended Current: Not reported
Owner/Operator Address: 7617 86TH ST E
Owner/Operator City,State,Zip: PUYALLUP, WA 98371
Owner/Operator Telephone: 253-845-9549
Owner/Operator Telephone Ext: Not reported
Owner/Operator Fax: Not reported
Owner/Operator Email: Not reported

Owner/Operator Indicator: Operator
Owner/Operator Name: OLSON, WILLIAM
Legal Status: Private
Date Became Current: Not reported
Date Ended Current: Not reported
Owner/Operator Address: 7617 86TH ST E
Owner/Operator City,State,Zip: PUYALLUP, WA 98371
Owner/Operator Telephone: 253-845-9549
Owner/Operator Telephone Ext: Not reported
Owner/Operator Fax: Not reported
Owner/Operator Email: Not reported

Owner/Operator Indicator: Owner
Owner/Operator Name: OLSON, WILLIAM
Legal Status: Private
Date Became Current: Not reported
Date Ended Current: Not reported
Owner/Operator Address: 7617 86TH ST E
Owner/Operator City,State,Zip: PUYALLUP, WA 98371
Owner/Operator Telephone: 253-845-9549
Owner/Operator Telephone Ext: Not reported
Owner/Operator Fax: Not reported
Owner/Operator Email: Not reported

Owner/Operator Indicator: Owner
Owner/Operator Name: JNB ENTERPRISES LLC
Legal Status: Private
Date Became Current: 20020101
Date Ended Current: Not reported
Owner/Operator Address: 207 W STEWART AVE

Map ID
Direction
Distance
Elevation

MAP FINDINGS

Site

Database(s)

EDR ID Number
EPA ID Number

PRINT NW (Continued)

1004793498

Owner/Operator City,State,Zip: PUYALLUP, WA 98371
Owner/Operator Telephone: 253-845-9549
Owner/Operator Telephone Ext: Not reported
Owner/Operator Fax: Not reported
Owner/Operator Email: Not reported

Owner/Operator Indicator: Operator
Owner/Operator Name: PRINT NW
Legal Status: Private
Date Became Current: Not reported
Date Ended Current: Not reported
Owner/Operator Address: 207 STEWART AVE W
Owner/Operator City,State,Zip: PUYALLUP, WA 98371
Owner/Operator Telephone: 000-000-0000
Owner/Operator Telephone Ext: Not reported
Owner/Operator Fax: Not reported
Owner/Operator Email: Not reported

Owner/Operator Indicator: Operator
Owner/Operator Name: OLSON, WILLIAM
Legal Status: Private
Date Became Current: Not reported
Date Ended Current: Not reported
Owner/Operator Address: 7617 86TH ST E
Owner/Operator City,State,Zip: PUYALLUP, WA 98371
Owner/Operator Telephone: 253-845-9549
Owner/Operator Telephone Ext: Not reported
Owner/Operator Fax: Not reported
Owner/Operator Email: Not reported

Owner/Operator Indicator: Owner
Owner/Operator Name: OLSON, WILLIAM
Legal Status: Private
Date Became Current: Not reported
Date Ended Current: Not reported
Owner/Operator Address: 7617 86TH ST E
Owner/Operator City,State,Zip: PUYALLUP, WA 98371
Owner/Operator Telephone: 253-845-9549
Owner/Operator Telephone Ext: Not reported
Owner/Operator Fax: Not reported
Owner/Operator Email: Not reported

Owner/Operator Indicator: Owner
Owner/Operator Name: OLSON, WILLIAM
Legal Status: Private
Date Became Current: Not reported
Date Ended Current: Not reported
Owner/Operator Address: 7617 86TH ST E
Owner/Operator City,State,Zip: PUYALLUP, WA 98371
Owner/Operator Telephone: 253-845-9549
Owner/Operator Telephone Ext: Not reported
Owner/Operator Fax: Not reported
Owner/Operator Email: Not reported

Owner/Operator Indicator: Owner
Owner/Operator Name: JNB ENTERPRISES LLC
Legal Status: Private

Map ID
Direction
Distance
Elevation

MAP FINDINGS

Site

Database(s)

EDR ID Number
EPA ID Number

PRINT NW (Continued)

1004793498

Date Became Current: 20020101
Date Ended Current: Not reported
Owner/Operator Address: 207 W STEWART AVE
Owner/Operator City,State,Zip: PUYALLUP, WA 98371
Owner/Operator Telephone: 253-845-9549
Owner/Operator Telephone Ext: Not reported
Owner/Operator Fax: Not reported
Owner/Operator Email: Not reported

Owner/Operator Indicator: Owner
Owner/Operator Name: OLSON, WILLIAM
Legal Status: Private
Date Became Current: Not reported
Date Ended Current: Not reported
Owner/Operator Address: 7617 86TH ST E
Owner/Operator City,State,Zip: PUYALLUP, WA 98371
Owner/Operator Telephone: 253-845-9549
Owner/Operator Telephone Ext: Not reported
Owner/Operator Fax: Not reported
Owner/Operator Email: Not reported

Owner/Operator Indicator: Owner
Owner/Operator Name: VALLEY PRESS
Legal Status: Private
Date Became Current: 19871125
Date Ended Current: Not reported
Owner/Operator Address: 7617 86TH ST E
Owner/Operator City,State,Zip: PUYALLUP, WA 98371
Owner/Operator Telephone: 253-845-9549
Owner/Operator Telephone Ext: Not reported
Owner/Operator Fax: Not reported
Owner/Operator Email: Not reported

Owner/Operator Indicator: Owner
Owner/Operator Name: PRINT NW
Legal Status: Private
Date Became Current: Not reported
Date Ended Current: Not reported
Owner/Operator Address: 207 STEWART AVE W
Owner/Operator City,State,Zip: PUYALLUP, WA 98371
Owner/Operator Telephone: 000-000-0000
Owner/Operator Telephone Ext: Not reported
Owner/Operator Fax: Not reported
Owner/Operator Email: Not reported

Owner/Operator Indicator: Owner
Owner/Operator Name: VALLEY PRESS
Legal Status: Private
Date Became Current: 19871125
Date Ended Current: Not reported
Owner/Operator Address: 7617 86TH ST E
Owner/Operator City,State,Zip: PUYALLUP, WA 98371
Owner/Operator Telephone: 253-845-9549
Owner/Operator Telephone Ext: Not reported
Owner/Operator Fax: Not reported
Owner/Operator Email: Not reported

Map ID
Direction
Distance
Elevation

MAP FINDINGS

Site

Database(s)

EDR ID Number
EPA ID Number

PRINT NW (Continued)

1004793498

Owner/Operator Indicator: Owner
Owner/Operator Name: VALLEY PRESS
Legal Status: Private
Date Became Current: 19871125
Date Ended Current: Not reported
Owner/Operator Address: 7617 86TH ST E
Owner/Operator City,State,Zip: PUYALLUP, WA 98371
Owner/Operator Telephone: 253-845-9549
Owner/Operator Telephone Ext: Not reported
Owner/Operator Fax: Not reported
Owner/Operator Email: Not reported

Owner/Operator Indicator: Operator
Owner/Operator Name: OLSON, WILLIAM
Legal Status: Private
Date Became Current: Not reported
Date Ended Current: Not reported
Owner/Operator Address: 7617 86TH ST E
Owner/Operator City,State,Zip: PUYALLUP, WA 98371
Owner/Operator Telephone: 253-845-9549
Owner/Operator Telephone Ext: Not reported
Owner/Operator Fax: Not reported
Owner/Operator Email: Not reported

Owner/Operator Indicator: Operator
Owner/Operator Name: PRINT NW
Legal Status: Private
Date Became Current: Not reported
Date Ended Current: Not reported
Owner/Operator Address: 207 WEST STEWART AVE
Owner/Operator City,State,Zip: PUYALLUP, WA 98371
Owner/Operator Telephone: 253-845-9549
Owner/Operator Telephone Ext: Not reported
Owner/Operator Fax: Not reported
Owner/Operator Email: Not reported

Owner/Operator Indicator: Operator
Owner/Operator Name: PRINT NW
Legal Status: Private
Date Became Current: Not reported
Date Ended Current: Not reported
Owner/Operator Address: 207 WEST STEWART AVE
Owner/Operator City,State,Zip: PUYALLUP, WA 98371
Owner/Operator Telephone: 253-845-9549
Owner/Operator Telephone Ext: Not reported
Owner/Operator Fax: Not reported
Owner/Operator Email: Not reported

Owner/Operator Indicator: Owner
Owner/Operator Name: PRINT NW
Legal Status: Private
Date Became Current: Not reported
Date Ended Current: Not reported
Owner/Operator Address: 207 STEWART AVE W
Owner/Operator City,State,Zip: PUYALLUP, WA 98371
Owner/Operator Telephone: 000-000-0000
Owner/Operator Telephone Ext: Not reported

Map ID
Direction
Distance
Elevation

MAP FINDINGS

Site

Database(s)

EDR ID Number
EPA ID Number

PRINT NW (Continued)

1004793498

Owner/Operator Fax:	Not reported
Owner/Operator Email:	Not reported
Owner/Operator Indicator:	Operator
Owner/Operator Name:	PRINT NW
Legal Status:	Private
Date Became Current:	Not reported
Date Ended Current:	Not reported
Owner/Operator Address:	207 STEWART AVE W
Owner/Operator City,State,Zip:	PUYALLUP, WA 98371
Owner/Operator Telephone:	000-000-0000
Owner/Operator Telephone Ext:	Not reported
Owner/Operator Fax:	Not reported
Owner/Operator Email:	Not reported
Owner/Operator Indicator:	Owner
Owner/Operator Name:	PRINT NW
Legal Status:	Private
Date Became Current:	Not reported
Date Ended Current:	Not reported
Owner/Operator Address:	207 STEWART AVE W
Owner/Operator City,State,Zip:	PUYALLUP, WA 98371
Owner/Operator Telephone:	000-000-0000
Owner/Operator Telephone Ext:	Not reported
Owner/Operator Fax:	Not reported
Owner/Operator Email:	Not reported
Owner/Operator Indicator:	Owner
Owner/Operator Name:	VALLEY PRESS
Legal Status:	Private
Date Became Current:	19871125
Date Ended Current:	Not reported
Owner/Operator Address:	7617 86TH ST E
Owner/Operator City,State,Zip:	PUYALLUP, WA 98371
Owner/Operator Telephone:	253-845-9549
Owner/Operator Telephone Ext:	Not reported
Owner/Operator Fax:	Not reported
Owner/Operator Email:	Not reported
Owner/Operator Indicator:	Owner
Owner/Operator Name:	VALLEY PRESS
Legal Status:	Private
Date Became Current:	19871125
Date Ended Current:	Not reported
Owner/Operator Address:	7617 86TH ST E
Owner/Operator City,State,Zip:	PUYALLUP, WA 98371
Owner/Operator Telephone:	253-845-9549
Owner/Operator Telephone Ext:	Not reported
Owner/Operator Fax:	Not reported
Owner/Operator Email:	Not reported
Owner/Operator Indicator:	Operator
Owner/Operator Name:	OLSON, WILLIAM
Legal Status:	Private
Date Became Current:	Not reported
Date Ended Current:	Not reported
Owner/Operator Address:	7617 86TH ST E

Map ID
Direction
Distance
Elevation

MAP FINDINGS

Site

Database(s)

EDR ID Number
EPA ID Number

PRINT NW (Continued)

1004793498

Owner/Operator City,State,Zip:	PUYALLUP, WA 98371
Owner/Operator Telephone:	253-845-9549
Owner/Operator Telephone Ext:	Not reported
Owner/Operator Fax:	Not reported
Owner/Operator Email:	Not reported
Owner/Operator Indicator:	Owner
Owner/Operator Name:	JNB ENTERPRISES LLC
Legal Status:	Private
Date Became Current:	20020101
Date Ended Current:	Not reported
Owner/Operator Address:	207 W STEWART AVE
Owner/Operator City,State,Zip:	PUYALLUP, WA 98371
Owner/Operator Telephone:	Not reported
Owner/Operator Telephone Ext:	Not reported
Owner/Operator Fax:	Not reported
Owner/Operator Email:	Not reported
Owner/Operator Indicator:	Owner
Owner/Operator Name:	OLSON, WILLIAM
Legal Status:	Private
Date Became Current:	Not reported
Date Ended Current:	Not reported
Owner/Operator Address:	7617 86TH ST E
Owner/Operator City,State,Zip:	PUYALLUP, WA 98371
Owner/Operator Telephone:	253-845-9549
Owner/Operator Telephone Ext:	Not reported
Owner/Operator Fax:	Not reported
Owner/Operator Email:	Not reported
Owner/Operator Indicator:	Owner
Owner/Operator Name:	PRINT NW
Legal Status:	Private
Date Became Current:	Not reported
Date Ended Current:	Not reported
Owner/Operator Address:	207 STEWART AVE W
Owner/Operator City,State,Zip:	PUYALLUP, WA 98371
Owner/Operator Telephone:	000-000-0000
Owner/Operator Telephone Ext:	Not reported
Owner/Operator Fax:	Not reported
Owner/Operator Email:	Not reported
Owner/Operator Indicator:	Operator
Owner/Operator Name:	PRINT NW
Legal Status:	Private
Date Became Current:	Not reported
Date Ended Current:	Not reported
Owner/Operator Address:	207 STEWART AVE W
Owner/Operator City,State,Zip:	PUYALLUP, WA 98371
Owner/Operator Telephone:	000-000-0000
Owner/Operator Telephone Ext:	Not reported
Owner/Operator Fax:	Not reported
Owner/Operator Email:	Not reported
Owner/Operator Indicator:	Owner
Owner/Operator Name:	OLSON, WILLIAM
Legal Status:	Private

Map ID
Direction
Distance
Elevation

MAP FINDINGS

Site

Database(s)

EDR ID Number
EPA ID Number

PRINT NW (Continued)

1004793498

Date Became Current: Not reported
Date Ended Current: Not reported
Owner/Operator Address: 7617 86TH ST E
Owner/Operator City,State,Zip: PUYALLUP, WA 98371
Owner/Operator Telephone: 253-845-9549
Owner/Operator Telephone Ext: Not reported
Owner/Operator Fax: Not reported
Owner/Operator Email: Not reported

Historic Generators:

Receive Date: 20030303
Handler Name: PRINT NW
Federal Waste Generator Description: Not a generator, verified
State District Owner: WA
Large Quantity Handler of Universal Waste: No
Recognized Trader Importer: No
Recognized Trader Exporter: No
Spent Lead Acid Battery Importer: No
Spent Lead Acid Battery Exporter: No
Current Record: No
Non Storage Recycler Activity: Not reported
Electronic Manifest Broker: Not reported

Receive Date: 20050302
Handler Name: PRINT NW
Federal Waste Generator Description: Not a generator, verified
State District Owner: WA
Large Quantity Handler of Universal Waste: No
Recognized Trader Importer: No
Recognized Trader Exporter: No
Spent Lead Acid Battery Importer: No
Spent Lead Acid Battery Exporter: No
Current Record: No
Non Storage Recycler Activity: Not reported
Electronic Manifest Broker: Not reported

Receive Date: 20050303
Handler Name: PRINT NW
Federal Waste Generator Description: Not a generator, verified
State District Owner: WA
Large Quantity Handler of Universal Waste: No
Recognized Trader Importer: No
Recognized Trader Exporter: No
Spent Lead Acid Battery Importer: No
Spent Lead Acid Battery Exporter: No
Current Record: Yes
Non Storage Recycler Activity: Not reported
Electronic Manifest Broker: Not reported

Receive Date: 19941231
Handler Name: PRINT NW
Federal Waste Generator Description: Conditionally Exempt Small Quantity Generator
State District Owner: WA
Large Quantity Handler of Universal Waste: No
Recognized Trader Importer: No
Recognized Trader Exporter: No
Spent Lead Acid Battery Importer: No

Map ID
Direction
Distance
Elevation

MAP FINDINGS

Site

Database(s)

EDR ID Number
EPA ID Number

PRINT NW (Continued)

1004793498

Spent Lead Acid Battery Exporter:	No
Current Record:	No
Non Storage Recycler Activity:	Not reported
Electronic Manifest Broker:	Not reported
Receive Date:	19940101
Handler Name:	PRINT NW
Federal Waste Generator Description:	Not a generator, verified
State District Owner:	WA
Large Quantity Handler of Universal Waste:	No
Recognized Trader Importer:	No
Recognized Trader Exporter:	No
Spent Lead Acid Battery Importer:	No
Spent Lead Acid Battery Exporter:	No
Current Record:	No
Non Storage Recycler Activity:	Not reported
Electronic Manifest Broker:	Not reported
Receive Date:	19950101
Handler Name:	PRINT NW
Federal Waste Generator Description:	Not a generator, verified
State District Owner:	WA
Large Quantity Handler of Universal Waste:	No
Recognized Trader Importer:	No
Recognized Trader Exporter:	No
Spent Lead Acid Battery Importer:	No
Spent Lead Acid Battery Exporter:	No
Current Record:	No
Non Storage Recycler Activity:	Not reported
Electronic Manifest Broker:	Not reported
Receive Date:	19960228
Handler Name:	PRINT NW
Federal Waste Generator Description:	Conditionally Exempt Small Quantity Generator
State District Owner:	WA
Large Quantity Handler of Universal Waste:	No
Recognized Trader Importer:	No
Recognized Trader Exporter:	No
Spent Lead Acid Battery Importer:	No
Spent Lead Acid Battery Exporter:	No
Current Record:	No
Non Storage Recycler Activity:	Not reported
Electronic Manifest Broker:	Not reported
Receive Date:	19970122
Handler Name:	PRINT NW
Federal Waste Generator Description:	Conditionally Exempt Small Quantity Generator
State District Owner:	WA
Large Quantity Handler of Universal Waste:	No
Recognized Trader Importer:	No
Recognized Trader Exporter:	No
Spent Lead Acid Battery Importer:	No
Spent Lead Acid Battery Exporter:	No
Current Record:	No
Non Storage Recycler Activity:	Not reported
Electronic Manifest Broker:	Not reported

Map ID
Direction
Distance
Elevation

MAP FINDINGS

Site

Database(s)

EDR ID Number
EPA ID Number

PRINT NW (Continued)

1004793498

Receive Date: 19980211
Handler Name: PRINT NW
Federal Waste Generator Description: Conditionally Exempt Small Quantity Generator
State District Owner: WA
Large Quantity Handler of Universal Waste: No
Recognized Trader Importer: No
Recognized Trader Exporter: No
Spent Lead Acid Battery Importer: No
Spent Lead Acid Battery Exporter: No
Current Record: No
Non Storage Recycler Activity: Not reported
Electronic Manifest Broker: Not reported

Receive Date: 19990201
Handler Name: PRINT NW
Federal Waste Generator Description: Conditionally Exempt Small Quantity Generator
State District Owner: WA
Large Quantity Handler of Universal Waste: No
Recognized Trader Importer: No
Recognized Trader Exporter: No
Spent Lead Acid Battery Importer: No
Spent Lead Acid Battery Exporter: No
Current Record: No
Non Storage Recycler Activity: Not reported
Electronic Manifest Broker: Not reported

Receive Date: 20000216
Handler Name: PRINT NW
Federal Waste Generator Description: Conditionally Exempt Small Quantity Generator
State District Owner: WA
Large Quantity Handler of Universal Waste: No
Recognized Trader Importer: No
Recognized Trader Exporter: No
Spent Lead Acid Battery Importer: No
Spent Lead Acid Battery Exporter: No
Current Record: No
Non Storage Recycler Activity: Not reported
Electronic Manifest Broker: Not reported

Receive Date: 20010214
Handler Name: PRINT NW
Federal Waste Generator Description: Conditionally Exempt Small Quantity Generator
State District Owner: WA
Large Quantity Handler of Universal Waste: No
Recognized Trader Importer: No
Recognized Trader Exporter: No
Spent Lead Acid Battery Importer: No
Spent Lead Acid Battery Exporter: No
Current Record: No
Non Storage Recycler Activity: Not reported
Electronic Manifest Broker: Not reported

Receive Date: 20020219
Handler Name: PRINT NW
Federal Waste Generator Description: Conditionally Exempt Small Quantity Generator
State District Owner: WA
Large Quantity Handler of Universal Waste: No

Map ID
Direction
Distance
Elevation

MAP FINDINGS

Site

Database(s)

EDR ID Number
EPA ID Number

PRINT NW (Continued)

1004793498

Recognized Trader Importer: No
Recognized Trader Exporter: No
Spent Lead Acid Battery Importer: No
Spent Lead Acid Battery Exporter: No
Current Record: No
Non Storage Recycler Activity: Not reported
Electronic Manifest Broker: Not reported

Receive Date: 20030303
Handler Name: PRINT NW
Federal Waste Generator Description: Conditionally Exempt Small Quantity Generator
State District Owner: WA
Large Quantity Handler of Universal Waste: No
Recognized Trader Importer: No
Recognized Trader Exporter: No
Spent Lead Acid Battery Importer: No
Spent Lead Acid Battery Exporter: No
Current Record: No
Non Storage Recycler Activity: Not reported
Electronic Manifest Broker: Not reported

Receive Date: 20040304
Handler Name: PRINT NW
Federal Waste Generator Description: Conditionally Exempt Small Quantity Generator
State District Owner: WA
Large Quantity Handler of Universal Waste: No
Recognized Trader Importer: No
Recognized Trader Exporter: No
Spent Lead Acid Battery Importer: No
Spent Lead Acid Battery Exporter: No
Current Record: No
Non Storage Recycler Activity: Not reported
Electronic Manifest Broker: Not reported

Receive Date: 20050302
Handler Name: PRINT NW
Federal Waste Generator Description: Conditionally Exempt Small Quantity Generator
State District Owner: WA
Large Quantity Handler of Universal Waste: No
Recognized Trader Importer: No
Recognized Trader Exporter: No
Spent Lead Acid Battery Importer: No
Spent Lead Acid Battery Exporter: No
Current Record: No
Non Storage Recycler Activity: Not reported
Electronic Manifest Broker: Not reported

Receive Date: 20041231
Handler Name: PRINT NW
Federal Waste Generator Description: Not a generator, verified
State District Owner: WA
Large Quantity Handler of Universal Waste: No
Recognized Trader Importer: No
Recognized Trader Exporter: No
Spent Lead Acid Battery Importer: No
Spent Lead Acid Battery Exporter: No
Current Record: No

Map ID
 Direction
 Distance
 Elevation

MAP FINDINGS

Site

Database(s)

EDR ID Number
 EPA ID Number

PRINT NW (Continued)

1004793498

Non Storage Recycler Activity: Not reported
 Electronic Manifest Broker: Not reported

List of NAICS Codes and Descriptions:
 NAICS Code: 323112
 NAICS Description: COMMERCIAL FLEXOGRAPHIC PRINTING

Facility Has Received Notices of Violations:
 Violations: No Violations Found

Evaluation Action Summary:
 Evaluations: No Evaluations Found

**85
 SE
 1/4-1/2
 0.313 mi.
 1655 ft.**

**VILLAGE FAIR SHOPPING CENTER
 611 S MERIDIAN AVE
 PUYALLUP, WA 98371**

**ALLSITES S109053315
 DRYCLEANERS N/A
 MANIFEST**

**Relative:
 Higher
 Actual:
 46 ft.**

ALLSITES:
 Name: VILLAGE FAIR SHOPPING CENTER
 Facility Id: 7852264

Interaction: 122587
 Interaction 1: A
 Interaction 2: HWG
 Ecology Program: HAZWASTE
 Program Data: TURBOWASTE
 Facility Alt.: Safeway Store 422
 Program ID: WAH000030774
 Date Interaction: 2017-06-20 00:00:00
 Date Interaction 3: Hazardous Waste Generator
 Latitude: 47.187094399999999
 Longitude: -122.293482212

Interaction: 21565
 Interaction 1: I
 Interaction 2: HWG
 Ecology Program: HAZWASTE
 Program Data: TURBOWASTE
 Facility Alt.: Village Fair Shopping Center
 Program ID: WAH000030774
 Date Interaction: 2007-04-04 00:00:00
 Date Interaction 3: Hazardous Waste Generator
 Latitude: 47.187094399999999
 Longitude: -122.293482212

Interaction: 99242
 Interaction 1: I
 Interaction 2: HWOTHER
 Ecology Program: HAZWASTE
 Program Data: TURBOWASTE
 Facility Alt.: Village Fair Shopping Center

Map ID
Direction
Distance
Elevation

MAP FINDINGS

Site

Database(s)

EDR ID Number
EPA ID Number

VILLAGE FAIR SHOPPING CENTER (Continued)

S109053315

Program ID: WAH000030774
Date Interaction: 2011-12-31 00:00:00
Date Interaction 3: Haz Waste Management Acti
Latitude: 47.187094399999999
Longitude: -122.293482212

Interaction: 103875
Interaction 1: I
Interaction 2: HWG
Ecology Program: HAZWASTE
Program Data: TURBOWASTE
Facility Alt.: Village Fair Shopping Center
Program ID: WAH000030774
Date Interaction: 2012-12-31 00:00:00
Date Interaction 3: Hazardous Waste Generator
Latitude: 47.187094399999999
Longitude: -122.293482212

DRYCLEANERS:

Name: VILLAGE FAIR SHOPPING CENTER
Address: 611 S MERIDIAN AVE
City,State,Zip: PUYALLUP, WA 98371
EPA Id: WAH000030774
FS Id: 7852264
Tax Reg Nbr: 601753680
Business Type: Community Shopping Center
Fed Waste Code Desc: Not reported
State Waste Code Desc: Not reported
Mail Name: Bloch Properties LLC
Mail Line1: 10801 Main St Ste 100
Mail Line2: Not reported
Mail City,St,Zip: Bellevue, WA 98004
Mail Country: UNITED STATES
Legal Org Name: Third Avenue LLC
Legal Person First Name: Not reported
Legal Person Middle Init: Not reported
Legal Person Last Name: Not reported
Legal Line1: 10801 Main St Ste 100
Legal Line2: Not reported
Legal City,St,Zip: Bellevue, WA 98004
Legal Country: UNITED STATES
Legal Phone Nbr: (425)451-3360
Legal Effective Date: 11/04/2008
Legal Organization Type: Private
Land Org Name: Third Avenue LLC
Land Person First Name: Not reported
Land Person Middle Init: Not reported
Land Person Last Name: Not reported
Land Line1: 10801 Main St Ste 100
Land Line2: Not reported
Land City,St,Zip: Bellevue, WA 98004
Land Country: UNITED STATES
Land Phone Nbr: (425)451-3360
Land Organization Type: Private
Operator Org Name: Not reported

Map ID
Direction
Distance
Elevation

MAP FINDINGS

Site

Database(s)

EDR ID Number
EPA ID Number

VILLAGE FAIR SHOPPING CENTER (Continued)

S109053315

Operator Person First Name: Darren
Operator Person Middle Init: Not reported
Operator Person Last Name: Bloch
Operator Line1: 10801 Main St Ste 100
Operator Line2: Not reported
Operator City,St,Zip: Bellevue, WA 98004
Operator Country: UNITED STATES
Operator Phone Nbr: (425)451-3360
Operator Effective Date: 09/29/1995
Operator Organization Type: Private
Site Contact First Name: Darren
Site Contact Middle Init: Not reported
Site Contact Last Name: Bloch
Site Contact Line1: 10801 Main St Ste 100
Site Contact Line2: Not reported
Site Contact City,St,Zip: Bellevue, WA 98004
Site Contact Country: UNITED STATES
Site Contact Phone Nbr: (425)451-3360
Site Contact Email: Not reported
Form Contact First Name: Kimberly
Form Contact Middle Init: Not reported
Form Contact Last Name: Seely
Form Contact Line1: 4015 Ruston Way
Form Contact Line2: Suite 200
Form Contact City,St,Zip: Tacoma, WA 98402
Form Contact Country: UNITED STATES
Form Contact Phone Nbr: (253)203-6226
Form Contact Email: kseely@coastlinelaw.com
Gen Status Cd: XQG
Monthly Generation: False
Batch Generation: False
One Time Generation: False
Transports Own Waste: False
Transports Others Waste: False
Recycler Onsite: False
Transfer Facility: False
Pbr: False
Tbg: False
Mixed Radioactive: False
Importer: False
Tsd Facility: False
Immediate Recycler: False
Gen Dang Fuel: False
Gen Market To Burner: False
Gen Other Marketers: False
Utility Boiler Burner: False
Industry Boiler Burner: False
Furnace Burner: False
Smelter Deferral: False
Small Qty Exemption: False
Other Exemption: Not reported
UW Battery Gen: False
UW Thermostats Gen: False
UW Mercury Gen: False
UW Lamps Gen: False
UW Battery Accum: False
UW Thermostats Accum: False

Map ID
Direction
Distance
Elevation

MAP FINDINGS

Site

Database(s)

EDR ID Number
EPA ID Number

VILLAGE FAIR SHOPPING CENTER (Continued)

S109053315

UW Mercury Accum: False
UW Lamps Accum: False
UW Destination Facility: False
Off Spec Utility Boiler: False
Off Spec Industry Boiler: False
Off Spec Furnace: False
Used Oil Transporter: False
Used Oil Transfer Facility: False
Used Oil Processor: False
Used Oil Rerefiner: False
Used Oil Fuel Marketer Directs Shipments: False
Used Oil Fuel Marketer Meets Specs: False
ECO Int Type Code: Not reported
Status Code: Not reported
Start Date: Not reported
End Date: Not reported
NAICS DS: Not reported
Program Name: Not reported
FS SIC Code: Not reported
SIC DS: Not reported
Latitude: Not reported
Longitude: Not reported
Comments: Not reported

WA MANIFEST:

Name: VILLAGE FAIR SHOPPING CENTER
Address: 611 S MERIDIAN AVE
City,State,Zip: PUYALLUP, WA 98371
Facility Address 2: Not reported
Facility ID: 7852264
EPA ID: WAH000030774
NAICS: 812320
State Waste Code Desc: Not reported
Federal Waste Code Desc: Not reported
Form Comm: Not reported
Data Year: 2015
Permit by Rule: False
Mailing Address 2: Not reported
Treatment by Generator: False
Mixed Radioactive Waste: False
Importer of Hazardous Waste: False
Immediate Recycler: False
Treatment/Storage/Disposal/Recycling Facility: False
Generator of Dangerous Fuel Waste: False
Generator Marketing to Burner: False
Other Marketers (i.e., blender, distributor, etc.): False
Utility Boiler Burner: False
Industry Boiler Burner: False
Industrial Furnace: False
Smelter Defferal: False
Universal Waste: Not reported
Off-Specification: Not reported
LN Address 2: Not reported
Tax Reg #: 601753680
Business Type: Community Shopping Center
Mail Name: Bloch Properties LLC
Mailing Address: 10801 Main St Ste 100

Map ID
Direction
Distance
Elevation

MAP FINDINGS

Site

Database(s)

EDR ID Number
EPA ID Number

VILLAGE FAIR SHOPPING CENTER (Continued)

S109053315

Mailing City,State,Zip:	Bellevue, WA 98004
Legal Organization Name:	Third Avenue LLC
Legal Organization Type:	Private
Legal Contact:	Not reported
Legal Address:	10801 Main St Ste 100
Legal Address 2:	Not reported
Legal City,State,Zip:	Bellevue, WA 98004
Legal Phone Number:	(425)451-3360
Legal Effective Date:	11/04/2008
Land Organization Name:	Third Avenue LLC
Land Organization Type:	Private
Land Contact:	Not reported
Land Address:	10801 Main St Ste 100
Land City,State,Zip:	Bellevue, WA 98004
Land Phone Number:	(425)451-3360
Operator Organization Name:	Not reported
Operator Organization Type:	Private
Operator:	Darren Bloch
Operator Address:	10801 Main St Ste 100
Operator Address 2:	Not reported
Operator City,State,Zip:	Bellevue, WA 98004
Operator Phone Number:	(425)451-3360
Operator Effective Date:	09/29/1995
Site Contact:	Darren Bloch
Site Contact Address:	10801 Main St Ste 100
Contact City,State,Zip:	Bellevue, WA 98004
Site Contact Phone Number:	(425)451-3360
Site Contact Email:	Not reported
Gen Status Code:	XQG
Monthly Generation:	False
Batch Generation:	False
One Time Generation:	False
Transport Own Waste:	False
Tranports Other Waste:	False
Recycler Onsite:	False
Transfer Facility:	False
Other Exemption:	Not reported
UW Battery Gen:	False
Used Oil Transporter:	False
Used Oil Transfer Facility:	False
Used Oil Processor:	False
Used Oil Refiner:	False
Used Oil Fuel Marketer Directs Shipments:	False
Used Oil Fuel Marketer Meets Specs:	False
Site Contact Address 2:	Not reported
SIC Code:	Not reported
CRK Number:	Not reported
Active:	Not reported
CAS Number:	Not reported
Chemical Name:	Not reported
EHS:	Not reported
EHS CAS Number:	Not reported
EHS Name:	Not reported
Name:	VILLAGE FAIR SHOPPING CENTER
Address:	611 S MERIDIAN AVE
City,State,Zip:	PUYALLUP, WA 98371

Map ID
Direction
Distance
Elevation

MAP FINDINGS

Site

Database(s)

EDR ID Number
EPA ID Number

VILLAGE FAIR SHOPPING CENTER (Continued)

S109053315

Facility Address 2:	Not reported
Facility ID:	7852264
EPA ID:	WAH000030774
NAICS:	812320
State Waste Code Desc:	Not reported
Federal Waste Code Desc:	Not reported
Form Comm:	Not reported
Data Year:	2014
Permit by Rule:	False
Mailing Address 2:	Not reported
Treatment by Generator:	False
Mixed Radioactive Waste:	False
Importer of Hazardous Waste:	False
Immediate Recycler:	False
Treatment/Storage/Disposal/Recycling Facility:	False
Generator of Dangerous Fuel Waste:	False
Generator Marketing to Burner:	False
Other Marketers (i.e., blender, distributor, etc.):	False
Utility Boiler Burner:	False
Industry Boiler Burner:	False
Industrial Furnace:	False
Smelter Defferal:	False
Universal Waste:	Not reported
Off-Specification:	Not reported
LN Address 2:	Not reported
Tax Reg #:	601753680
Business Type:	Community Shopping Center
Mail Name:	Bloch Properties LLC
Mailing Address:	10801 Main St Ste 100
Mailing City,State,Zip:	Bellevue, WA 98004
Legal Organization Name:	Third Avenue LLC
Legal Organization Type:	Private
Legal Contact:	Not reported
Legal Address:	10801 Main St Ste 100
Legal Address 2:	Not reported
Legal City,State,Zip:	Bellevue, WA 98004
Legal Phone Number:	(425)451-3360
Legal Effective Date:	11/04/2008
Land Organization Name:	Third Avenue LLC
Land Organization Type:	Private
Land Contact:	Not reported
Land Address:	10801 Main St Ste 100
Land City,State,Zip:	Bellevue, WA 98004
Land Phone Number:	(425)451-3360
Operator Organization Name:	Not reported
Operator Organization Type:	Private
Operator:	Darren Bloch
Operator Address:	10801 Main St Ste 100
Operator Address 2:	Not reported
Operator City,State,Zip:	Bellevue, WA 98004
Operator Phone Number:	(425)451-3360
Operator Effective Date:	09/29/1995
Site Contact:	Darren Bloch
Site Contact Address:	10801 Main St Ste 100
Contact City,State,Zip:	Bellevue, WA 98004
Site Contact Phone Number:	(425)451-3360
Site Contact Email:	Not reported

Map ID
Direction
Distance
Elevation

MAP FINDINGS

Site

Database(s)

EDR ID Number
EPA ID Number

VILLAGE FAIR SHOPPING CENTER (Continued)

S109053315

Gen Status Code:	XQG
Monthly Generation:	False
Batch Generation:	False
One Time Generation:	False
Transport Own Waste:	False
Tranports Other Waste:	False
Recycler Onsite:	False
Transfer Facility:	False
Other Exemption:	Not reported
UW Battery Gen:	False
Used Oil Transporter:	False
Used Oil Transfer Facility:	False
Used Oil Processor:	False
Used Oil Refiner:	False
Used Oil Fuel Marketer Directs Shipments:	False
Used Oil Fuel Marketer Meets Specs:	False
Site Contact Address 2:	Not reported
SIC Code:	Not reported
CRK Number:	Not reported
Active:	Not reported
CAS Number:	Not reported
Chemical Name:	Not reported
EHS:	Not reported
EHS CAS Number:	Not reported
EHS Name:	Not reported
Name:	VILLAGE FAIR SHOPPING CENTER
Address:	611 S MERIDIAN AVE
City,State,Zip:	PUYALLUP, WA 98371
Facility Address 2:	Not reported
Facility ID:	7852264
EPA ID:	WAH000030774
NAICS:	812320
State Waste Code Desc:	Not reported
Federal Waste Code Desc:	F002
Form Comm:	Not reported
Data Year:	2013
Permit by Rule:	False
Mailing Address 2:	Not reported
Treatment by Generator:	False
Mixed Radioactive Waste:	False
Importer of Hazardous Waste:	False
Immediate Recycler:	False
Treatment/Storage/Disposal/Recycling Facility:	False
Generator of Dangerous Fuel Waste:	False
Generator Marketing to Burner:	False
Other Marketers (i.e., blender, distributor, etc.):	False
Utility Boiler Burner:	False
Industry Boiler Burner:	False
Industrial Furnace:	False
Smelter Defferal:	False
Universal Waste:	Not reported
Off-Specification:	Not reported
LN Address 2:	Not reported
Tax Reg #:	601753680
Business Type:	Community Shopping Center
Mail Name:	Bloch Properties LLC

Map ID
Direction
Distance
Elevation

MAP FINDINGS

Site

Database(s)

EDR ID Number
EPA ID Number

VILLAGE FAIR SHOPPING CENTER (Continued)

S109053315

Mailing Address:	10801 Main St Ste 100
Mailing City,State,Zip:	Bellevue, WA 98004
Legal Organization Name:	Third Avenue LLC
Legal Organization Type:	Private
Legal Contact:	Not reported
Legal Address:	10801 Main St Ste 100
Legal Address 2:	Not reported
Legal City,State,Zip:	Bellevue, WA 98004
Legal Phone Number:	(425)451-3360
Legal Effective Date:	11/04/2008
Land Organization Name:	Third Avenue LLC
Land Organization Type:	Private
Land Contact:	Not reported
Land Address:	10801 Main St Ste 100
Land City,State,Zip:	Bellevue, WA 98004
Land Phone Number:	(425)451-3360
Operator Organization Name:	Not reported
Operator Organization Type:	Private
Operator:	Darren Bloch
Operator Address:	10801 Main St Ste 100
Operator Address 2:	Not reported
Operator City,State,Zip:	Bellevue, WA 98004
Operator Phone Number:	(425)451-3360
Operator Effective Date:	09/29/1995
Site Contact:	Darren Bloch
Site Contact Address:	10801 Main St Ste 100
Contact City,State,Zip:	Bellevue, WA 98004
Site Contact Phone Number:	(425)451-3360
Site Contact Email:	Not reported
Gen Status Code:	MQG
Monthly Generation:	False
Batch Generation:	False
One Time Generation:	True
Transport Own Waste:	False
Tranports Other Waste:	False
Recycler Onsite:	False
Transfer Facility:	False
Other Exemption:	Not reported
UW Battery Gen:	False
Used Oil Transporter:	False
Used Oil Transfer Facility:	False
Used Oil Processor:	False
Used Oil Refiner:	False
Used Oil Fuel Marketer Directs Shipments:	False
Used Oil Fuel Marketer Meets Specs:	False
Site Contact Address 2:	Not reported
SIC Code:	Not reported
CRK Number:	Not reported
Active:	Not reported
CAS Number:	Not reported
Chemical Name:	Not reported
EHS:	Not reported
EHS CAS Number:	Not reported
EHS Name:	Not reported
Waste Stream Generated:	
Waste Managed Off Site:	Y
State Only Waste Code 1:	Not reported

Map ID
Direction
Distance
Elevation

MAP FINDINGS

Site

Database(s)

EDR ID Number
EPA ID Number

VILLAGE FAIR SHOPPING CENTER (Continued)

S109053315

State Only Waste Code 2:	Not reported
Report Managed On Site:	0
KG Managed On Site:	0
Generator Treatment Code:	Not reported
Permit By Rule Code:	Not reported
WCDE Residence Code:	Not reported
WCDH Origin Code:	2
WCDE On Site Code:	Not reported
WCDB Code:	W301
Description:	PCE-impacted soil
CORb Sequence Number:	141806
Sequence Number:	3227687
Mixed Radioactive Flag:	False
Designation Code:	D
Reported Quantity:	160
Quantity Unit:	LB
Kilograms Quantity:	72.5760012
Density Number:	0
Density Quantity:	Not reported
Waste Managed Off Site:	Y
State Only Waste Code 1:	Not reported
State Only Waste Code 2:	Not reported
Report Managed On Site:	0
KG Managed On Site:	0
Generator Treatment Code:	Not reported
Permit By Rule Code:	Not reported
WCDE Residence Code:	Not reported
WCDH Origin Code:	2
WCDE On Site Code:	Not reported
WCDB Code:	W301
Description:	Monitoring Well development purge water
CORb Sequence Number:	141806
Sequence Number:	3227689
Mixed Radioactive Flag:	False
Designation Code:	D
Reported Quantity:	220
Quantity Unit:	LB
Kilograms Quantity:	99.7920017
Density Number:	0
Density Quantity:	Not reported
Shipments Send:	
CORB Waste Sequence Number:	141806
Waste Sequence Number:	3227687
Sequence Number:	1626060
Shipment Date:	2013-04-15 00:00:00
Mainfest Document ID:	002040541JJK
Reported Quantity:	160
Unit of Measure:	LB
Kilograms Quantity:	72.5760012
Receiving EPAID:	ORD089452353
Waste Sequence Number:	3227689
Sequence Number:	1626074
Shipment Date:	2013-04-15 00:00:00
Mainfest Document ID:	002040541JJK

Map ID
Direction
Distance
Elevation

MAP FINDINGS

Site

Database(s)

EDR ID Number
EPA ID Number

VILLAGE FAIR SHOPPING CENTER (Continued)

S109053315

Reported Quantity:	220
Unit of Measure:	LB
Kilograms Quantity:	99.7920017
Receiving EPAID:	ORD089452353
Waste Stream Off Site Mgmt:	
Waste CORB Sequence Number:	141806
Waste Sequence Number:	3227687
Sequence Number:	784902
Received EPAID:	ORD089452353
Managed Quantity:	160
Kilogram Quantity:	72.5760012
Recycled Percentage:	Not reported
Waste Management System Code:	H132
Waste Sequence Number: 3227689	
Sequence Number: 784904	
Received EPAID: ORD089452353	
Managed Quantity: 220	
Kilogram Quantity: 99.7920017	
Recycled Percentage: 0	
Waste Management System Code: H132	
Waste Stream EPA Code:	
CORB Waste Sequence Number:	141806
Waste Sequence Number:	3227687
Sequence Number:	7134477
WCDA Code:	F002
Waste Sequence Number: 3227689	
Sequence Number: 7134473	
WCDA Code: F002	
Waste Stream Source Code:	
CORB Waste Sequence Number:	141806
Waste Sequence Number:	3227687
Sequence Number:	1
WCDD Code:	G44
Waste Sequence Number: 3227689	
Sequence Number: 1	
WCDD Code: G44	
Name:	VILLAGE FAIR SHOPPING CENTER
Address:	611 S MERIDIAN AVE
City,State,Zip:	PUYALLUP, WA 98371
Facility Address 2:	Not reported
Facility ID:	7852264
EPA ID:	WAH000030774
NAICS:	812320
State Waste Code Desc:	Not reported
Federal Waste Code Desc:	F002
Form Comm:	Not reported
Data Year:	2012
Permit by Rule:	False

Map ID
Direction
Distance
Elevation

MAP FINDINGS

Site

Database(s)

EDR ID Number
EPA ID Number

VILLAGE FAIR SHOPPING CENTER (Continued)

S109053315

Mailing Address 2:	Not reported
Treatment by Generator:	False
Mixed Radioactive Waste:	False
Importer of Hazardous Waste:	False
Immediate Recycler:	False
Treatment/Storage/Disposal/Recycling Facility:	False
Generator of Dangerous Fuel Waste:	False
Generator Marketing to Burner:	False
Other Marketers (i.e., blender, distributor, etc.):	False
Utility Boiler Burner:	False
Industry Boiler Burner:	False
Industrial Furnace:	False
Smelter Defferal:	False
Universal Waste:	Not reported
Off-Specification:	Not reported
LN Address 2:	Not reported
Tax Reg #:	601753680
Business Type:	Community Shopping Center
Mail Name:	Bloch Properties LLC
Mailing Address:	10801 Main St Ste 100
Mailing City,State,Zip:	Bellevue, WA 98004
Legal Organization Name:	Third Avenue LLC
Legal Organization Type:	Private
Legal Contact:	Not reported
Legal Address:	10801 Main St Ste 100
Legal Address 2:	Not reported
Legal City,State,Zip:	Bellevue, WA 98004
Legal Phone Number:	(425)451-3360
Legal Effective Date:	11/04/2008
Land Organization Name:	Third Avenue LLC
Land Organization Type:	Private
Land Contact:	Not reported
Land Address:	10801 Main St Ste 100
Land City,State,Zip:	Bellevue, WA 98004
Land Phone Number:	(425)451-3360
Operator Organization Name:	Not reported
Operator Organization Type:	Private
Operator:	Darren Bloch
Operator Address:	10801 Main St Ste 100
Operator Address 2:	Not reported
Operator City,State,Zip:	Bellevue, WA 98004
Operator Phone Number:	(425)451-3360
Operator Effective Date:	09/29/1995
Site Contact:	Darren Bloch
Site Contact Address:	10801 Main St Ste 100
Contact City,State,Zip:	Bellevue, WA 98004
Site Contact Phone Number:	(425)451-3360
Site Contact Email:	Not reported
Gen Status Code:	LQG
Monthly Generation:	False
Batch Generation:	False
One Time Generation:	True
Transport Own Waste:	False
Tranports Other Waste:	False
Recycler Onsite:	False
Transfer Facility:	False
Other Exemption:	Not reported

Map ID
Direction
Distance
Elevation

MAP FINDINGS

Site

Database(s)

EDR ID Number
EPA ID Number

VILLAGE FAIR SHOPPING CENTER (Continued)

S109053315

UW Battery Gen:	False
Used Oil Transporter:	False
Used Oil Transfer Facility:	False
Used Oil Processor:	False
Used Oil Refiner:	False
Used Oil Fuel Marketer Directs Shipments:	False
Used Oil Fuel Marketer Meets Specs:	False
Site Contact Address 2:	Not reported
SIC Code:	Not reported
CRK Number:	Not reported
Active:	Not reported
CAS Number:	Not reported
Chemical Name:	Not reported
EHS:	Not reported
EHS CAS Number:	Not reported
EHS Name:	Not reported
Waste Stream Generated:	
Waste Managed Off Site:	Y
State Only Waste Code 1:	Not reported
State Only Waste Code 2:	Not reported
Report Managed On Site:	0
KG Managed On Site:	0
Generator Treatment Code:	Not reported
Permit By Rule Code:	Not reported
WCDE Residence Code:	Not reported
WCDH Origin Code:	2
WCDE On Site Code:	Not reported
WCDB Code:	W301
Description:	PCE-impacted soil
CORB Sequence Number:	137943
Sequence Number:	2673118
Mixed Radioactive Flag:	False
Designation Code:	D
Reported Quantity:	3.25
Quantity Unit:	ST
Kilograms Quantity:	2948.40005
Density Number:	0
Density Quantity:	Not reported
Shipments Sent:	
CORB Waste Sequence Number:	137943
Waste Sequence Number:	2673118
Sequence Number:	1392109
Shipment Date:	2012-10-25 00:00:00
Mainfest Document ID:	002038915JJK
Reported Quantity:	3.25
Unit of Measure:	ST
Kilograms Quantity:	2948.40005
Receiving EPAID:	ORD089452353
Waste Stream Off Site Mgmt:	
Waste CORB Sequence Number:	137943
Waste Sequence Number:	2673118
Sequence Number:	673192
Received EPAID:	ORD089452353
Managed Quantity:	3.25

Map ID
 Direction
 Distance
 Elevation

MAP FINDINGS

Site

Database(s)

EDR ID Number
 EPA ID Number

VILLAGE FAIR SHOPPING CENTER (Continued)

S109053315

Kilogram Quantity:	2948.40005
Recycled Percentage:	0
Waste Management System Code:	H132
Waste Stream EPA Code:	
CORB Waste Sequence Number:	137943
Waste Sequence Number:	2673118
Sequence Number:	5979416
WCDA Code:	F002
Waste Stream Source Code:	
CORB Waste Sequence Number:	137943
Waste Sequence Number:	2673118
Sequence Number:	1
WCDD Code:	G44
Name:	VILLAGE FAIR SHOPPING CENTER
Address:	611 S MERIDIAN AVE
City,State,Zip:	PUYALLUP, WA 98371
Facility Address 2:	Not reported
Facility ID:	7852264
EPA ID:	WAH000030774
NAICS:	812320
State Waste Code Desc:	Not reported
Federal Waste Code Desc:	Not reported
Form Comm:	Not reported
Data Year:	2011
Permit by Rule:	False
Mailing Address 2:	Not reported
Treatment by Generator:	False
Mixed Radioactive Waste:	False
Importer of Hazardous Waste:	False
Immediate Recycler:	False
Treatment/Storage/Disposal/Recycling Facility:	False
Generator of Dangerous Fuel Waste:	False
Generator Marketing to Burner:	False
Other Marketers (i.e., blender, distributor, etc.):	False
Utility Boiler Burner:	False
Industry Boiler Burner:	False
Industrial Furnace:	False
Smelter Defferal:	False
Universal Waste:	Not reported
Off-Specification:	Not reported
LN Address 2:	Not reported
Tax Reg #:	601753680
Business Type:	Community Shopping Center
Mail Name:	Bloch Properties LLC
Mailing Address:	10801 Main St Ste 100
Mailing City,State,Zip:	Bellevue, WA 98004
Legal Organization Name:	Third Avenue LLC
Legal Organization Type:	Private
Legal Contact:	Not reported
Legal Address:	10801 Main St Ste 100
Legal Address 2:	Not reported
Legal City,State,Zip:	Bellevue, WA 98004

Map ID
Direction
Distance
Elevation

MAP FINDINGS

Site

Database(s)

EDR ID Number
EPA ID Number

VILLAGE FAIR SHOPPING CENTER (Continued)

S109053315

Legal Phone Number:	(425)451-3360
Legal Effective Date:	11/04/2008
Land Organization Name:	Third Avenue LLC
Land Organization Type:	Private
Land Contact:	Not reported
Land Address:	10801 Main St Ste 100
Land City,State,Zip:	Bellevue, WA 98004
Land Phone Number:	(425)451-3360
Operator Organization Name:	Not reported
Operator Organization Type:	Private
Operator:	Darren Bloch
Operator Address:	10801 Main St Ste 100
Operator Address 2:	Not reported
Operator City,State,Zip:	Bellevue, WA 98004
Operator Phone Number:	(425)451-3360
Operator Effective Date:	09/29/1995
Site Contact:	Darren Bloch
Site Contact Address:	10801 Main St Ste 100
Contact City,State,Zip:	Bellevue, WA 98004
Site Contact Phone Number:	(425)451-3360
Site Contact Email:	Not reported
Gen Status Code:	XQG
Monthly Generation:	False
Batch Generation:	False
One Time Generation:	False
Transport Own Waste:	False
Tranports Other Waste:	False
Recycler Onsite:	False
Transfer Facility:	False
Other Exemption:	Not reported
UW Battery Gen:	False
Used Oil Transporter:	False
Used Oil Transfer Facility:	False
Used Oil Processor:	False
Used Oil Refiner:	False
Used Oil Fuel Marketer Directs Shipments:	False
Used Oil Fuel Marketer Meets Specs:	False
Site Contact Address 2:	Not reported
SIC Code:	Not reported
CRK Number:	Not reported
Active:	Not reported
CAS Number:	Not reported
Chemical Name:	Not reported
EHS:	Not reported
EHS CAS Number:	Not reported
EHS Name:	Not reported
Name:	VILLAGE FAIR SHOPPING CENTER
Address:	611 S MERIDIAN AVE
City,State,Zip:	PUYALLUP, WA 98371
Facility Address 2:	Not reported
Facility ID:	7852264
EPA ID:	WAH000030774
NAICS:	812320
State Waste Code Desc:	Not reported
Federal Waste Code Desc:	Not reported
Form Comm:	Not reported

Map ID
Direction
Distance
Elevation

MAP FINDINGS

Site

Database(s)

EDR ID Number
EPA ID Number

VILLAGE FAIR SHOPPING CENTER (Continued)

S109053315

Data Year:	2010
Permit by Rule:	False
Mailing Address 2:	Not reported
Treatment by Generator:	False
Mixed Radioactive Waste:	False
Importer of Hazardous Waste:	False
Immediate Recycler:	False
Treatment/Storage/Disposal/Recycling Facility:	False
Generator of Dangerous Fuel Waste:	False
Generator Marketing to Burner:	False
Other Marketers (i.e., blender, distributor, etc.):	False
Utility Boiler Burner:	False
Industry Boiler Burner:	False
Industrial Furnace:	False
Smelter Defferal:	False
Universal Waste:	Not reported
Off-Specification:	Not reported
LN Address 2:	Not reported
Tax Reg #:	601753680
Business Type:	Community Shopping Center
Mail Name:	Bloch Properties LLC
Mailing Address:	10801 Main St Ste 100
Mailing City,State,Zip:	Bellevue, WA 98004
Legal Organization Name:	Third Avenue LLC
Legal Organization Type:	Private
Legal Contact:	Not reported
Legal Address:	10801 Main St Ste 100
Legal Address 2:	Not reported
Legal City,State,Zip:	Bellevue, WA 98004
Legal Phone Number:	(425)451-3360
Legal Effective Date:	11/04/2008
Land Organization Name:	Third Avenue LLC
Land Organization Type:	Private
Land Contact:	Not reported
Land Address:	10801 Main St Ste 100
Land City,State,Zip:	Bellevue, WA 98004
Land Phone Number:	(425)451-3360
Operator Organization Name:	Not reported
Operator Organization Type:	Private
Operator:	Darren Bloch
Operator Address:	10801 Main St Ste 100
Operator Address 2:	Not reported
Operator City,State,Zip:	Bellevue, WA 98004
Operator Phone Number:	(425)451-3360
Operator Effective Date:	09/29/1995
Site Contact:	Darren Bloch
Site Contact Address:	10801 Main St Ste 100
Contact City,State,Zip:	Bellevue, WA 98004
Site Contact Phone Number:	(425)451-3360
Site Contact Email:	Not reported
Gen Status Code:	XQG
Monthly Generation:	False
Batch Generation:	False
One Time Generation:	False
Transport Own Waste:	False
Tranports Other Waste:	False
Recycler Onsite:	False

Map ID
 Direction
 Distance
 Elevation

MAP FINDINGS

Site

Database(s)

EDR ID Number
 EPA ID Number

VILLAGE FAIR SHOPPING CENTER (Continued)

S109053315

Transfer Facility:	False
Other Exemption:	Not reported
UW Battery Gen:	False
Used Oil Transporter:	False
Used Oil Transfer Facility:	False
Used Oil Processor:	False
Used Oil Refiner:	False
Used Oil Fuel Marketer Directs Shipments:	False
Used Oil Fuel Marketer Meets Specs:	False
Site Contact Address 2:	Not reported
SIC Code:	Not reported
CRK Number:	Not reported
Active:	Not reported
CAS Number:	Not reported
Chemical Name:	Not reported
EHS:	Not reported
EHS CAS Number:	Not reported
EHS Name:	Not reported
Name:	VILLAGE FAIR SHOPPING CENTER
Address:	611 S MERIDIAN AVE
City,State,Zip:	PUYALLUP, WA 98371
Facility Address 2:	Not reported
Facility ID:	7852264
EPA ID:	WAH000030774
NAICS:	812320
State Waste Code Desc:	Not reported
Federal Waste Code Desc:	F002
Form Comm:	Not reported
Data Year:	2009
Permit by Rule:	False
Mailing Address 2:	Not reported
Treatment by Generator:	False
Mixed Radioactive Waste:	False
Importer of Hazardous Waste:	False
Immediate Recycler:	False
Treatment/Storage/Disposal/Recycling Facility:	False
Generator of Dangerous Fuel Waste:	False
Generator Marketing to Burner:	False
Other Marketers (i.e., blender, distributor, etc.):	False
Utility Boiler Burner:	False
Industry Boiler Burner:	False
Industrial Furnace:	False
Smelter Defferal:	False
Universal Waste:	Not reported
Off-Specification:	Not reported
LN Address 2:	Not reported
Tax Reg #:	601753680
Business Type:	Community Shopping Center
Mail Name:	Bloch Properties LLC
Mailing Address:	10801 Main St Ste 100
Mailing City,State,Zip:	Bellevue, WA 98004
Legal Organization Name:	Third Avenue LLC
Legal Organization Type:	Private
Legal Contact:	Not reported
Legal Address:	10801 Main St Ste 100
Legal Address 2:	Not reported

Map ID
Direction
Distance
Elevation

MAP FINDINGS

Site

Database(s)

EDR ID Number
EPA ID Number

VILLAGE FAIR SHOPPING CENTER (Continued)

S109053315

Legal City,State,Zip:	Bellevue, WA 98004
Legal Phone Number:	(425)451-3360
Legal Effective Date:	11/04/2008
Land Organization Name:	Third Avenue LLC
Land Organization Type:	Private
Land Contact:	Not reported
Land Address:	10801 Main St Ste 100
Land City,State,Zip:	Bellevue, WA 98004
Land Phone Number:	(425)451-3360
Operator Organization Name:	Not reported
Operator Organization Type:	Private
Operator:	Darren Bloch
Operator Address:	10801 Main St Ste 100
Operator Address 2:	Not reported
Operator City,State,Zip:	Bellevue, WA 98004
Operator Phone Number:	(425)451-3360
Operator Effective Date:	09/29/1995
Site Contact:	Darren Bloch
Site Contact Address:	10801 Main St Ste 100
Contact City,State,Zip:	Bellevue, WA 98004
Site Contact Phone Number:	(425)451-3360
Site Contact Email:	Not reported
Gen Status Code:	MQG
Monthly Generation:	False
Batch Generation:	False
One Time Generation:	True
Transport Own Waste:	False
Tranports Other Waste:	False
Recycler Onsite:	False
Transfer Facility:	False
Other Exemption:	Not reported
UW Battery Gen:	False
Used Oil Transporter:	False
Used Oil Transfer Facility:	False
Used Oil Processor:	False
Used Oil Refiner:	False
Used Oil Fuel Marketer Directs Shipments:	False
Used Oil Fuel Marketer Meets Specs:	False
Site Contact Address 2:	Not reported
SIC Code:	Not reported
CRK Number:	Not reported
Active:	Not reported
CAS Number:	Not reported
Chemical Name:	Not reported
EHS:	Not reported
EHS CAS Number:	Not reported
EHS Name:	Not reported
Waste Stream Generated:	
Waste Managed Off Site:	Y
State Only Waste Code 1:	Not reported
State Only Waste Code 2:	Not reported
Report Managed On Site:	0
KG Managed On Site:	0
Generator Treatment Code:	Not reported
Permit By Rule Code:	Not reported
WCDE Residence Code:	Not reported
WCDH Origin Code:	2

Map ID
Direction
Distance
Elevation

MAP FINDINGS

Site

Database(s)

EDR ID Number
EPA ID Number

VILLAGE FAIR SHOPPING CENTER (Continued)

S109053315

WCDE On Site Code:	Not reported
WCDB Code:	W301
Description:	investigative soil cuttings from a former release from a dry cleaner
CORb Sequence Number:	121165
Sequence Number:	2018106
Mixed Radioactive Flag:	False
Designation Code:	D
Reported Quantity:	1400
Quantity Unit:	LB
Kilograms Quantity:	635.04001092268823
Density Number:	0
Density Quantity:	Not reported
Waste Managed Off Site:	Y
State Only Waste Code 1:	Not reported
State Only Waste Code 2:	Not reported
Report Managed On Site:	0
KG Managed On Site:	0
Generator Treatment Code:	Not reported
Permit By Rule Code:	Not reported
WCDE Residence Code:	Not reported
WCDH Origin Code:	2
WCDE On Site Code:	Not reported
WCDB Code:	W101
Description:	investigation derived waste water from a former release from a dry cleaner
CORb Sequence Number:	121165
Sequence Number:	2018105
Mixed Radioactive Flag:	False
Designation Code:	D
Reported Quantity:	55
Quantity Unit:	GAL
Kilograms Quantity:	208.06632357874076
Density Number:	8.339999999999999
Density Quantity:	PPG
Waste Stream Off Site Mgmt:	
Waste CORB Sequence Number:	121165
Waste Sequence Number:	2018106
Sequence Number:	501763
Received EPAID:	ORD089452353
Managed Quantity:	1400
Kilogram Quantity:	635.04001092268823
Recycled Percentage:	Not reported
Waste Management System Code:	H111
Waste Sequence Number:	2018105
Sequence Number:	501762
Received EPAID:	ORD089452353
Managed Quantity:	55
Kilogram Quantity:	208.06632357874076
Recycled Percentage:	Not reported
Waste Management System Code:	H111
Waste Stream EPA Code:	
CORB Waste Sequence Number:	121165

Map ID
 Direction
 Distance
 Elevation

MAP FINDINGS

Site

Database(s)

EDR ID Number
 EPA ID Number

VILLAGE FAIR SHOPPING CENTER (Continued)

S109053315

Waste Sequence Number: 2018105
 Sequence Number: 4354693
 WCDA Code: F002

Waste Sequence Number: 2018106
 Sequence Number: 4354706
 WCDA Code: F002

Waste Stream Source Code:
 CORB Waste Sequence Number: 121165
 Waste Sequence Number: 2018106
 Sequence Number: 1
 WCDD Code: G44

Waste Sequence Number: 2018105
 Sequence Number: 1
 WCDD Code: G44

Name: VILLAGE FAIR SHOPPING CENTER
 Address: 611 S MERIDIAN AVE
 City,State,Zip: PUYALLUP, WA 98371
 Facility Address 2: Not reported
 Facility ID: 7852264
 EPA ID: WAH000030774
 NAICS: 525930
 State Waste Code Desc: Not reported
 Federal Waste Code Desc: Not reported
 Form Comm: Not reported
 Data Year: Not reported
 Permit by Rule: F
 Mailing Address 2: Not reported
 Treatment by Generator: F
 Mixed Radioactive Waste: F
 Importer of Hazardous Waste: F
 Immediate Recycler: F
 Treatment/Storage/Disposal/Recycling Facility: F
 Generator of Dangerous Fuel Waste: F
 Generator Marketing to Burner: F
 Other Marketers (i.e., blender, distributor, etc.): F
 Utility Boiler Burner: F
 Industry Boiler Burner: F
 Industrial Furnace: F
 Smelter Defferal: F
 Universal Waste: Not reported
 Off-Specification: Not reported
 LN Address 2: Not reported
 Tax Reg #: 601753680
 Business Type: Community Shopping Center
 Mail Name: Bloch Properties LLC
 Mailing Address: 10801 Main St Ste 100
 Mailing City,State,Zip: Bellevue, WA 98004
 Legal Organization Name: Bloch Properties LLC
 Legal Organization Type: Private
 Legal Contact: Not reported
 Legal Address: 10801 Main St Ste 100
 Legal Address 2: Not reported

Map ID
Direction
Distance
Elevation

MAP FINDINGS

Site

Database(s)

EDR ID Number
EPA ID Number

VILLAGE FAIR SHOPPING CENTER (Continued)

S109053315

Legal City,State,Zip:	Bellevue, WA 98004
Legal Phone Number:	(425)451-3360
Legal Effective Date:	09/29/1995
Land Organization Name:	Bloch Properties LLC
Land Organization Type:	Private
Land Contact:	Not reported
Land Address:	10801 Main St Ste 100
Land City,State,Zip:	Bellevue, WA 98004
Land Phone Number:	(425)451-3360
Operator Organization Name:	Bloch Properties LLC
Operator Organization Type:	Private
Operator:	Darren Bloch
Operator Address:	10801 Main St Ste 100
Operator Address 2:	Not reported
Operator City,State,Zip:	Bellevue, WA 98004
Operator Phone Number:	(425)451-3360
Operator Effective Date:	09/29/1995
Site Contact:	Darren Bloch
Site Contact Address:	10801 Main St Ste 100
Contact City,State,Zip:	Bellevue, WA 98004
Site Contact Phone Number:	(425)451-3360
Site Contact Email:	Not reported
Gen Status Code:	MQG
Monthly Generation:	F
Batch Generation:	F
One Time Generation:	T
Transport Own Waste:	F
Tranports Other Waste:	F
Recycler Onsite:	F
Transfer Facility:	F
Other Exemption:	Not reported
UW Battery Gen:	F
Used Oil Transporter:	F
Used Oil Transfer Facility:	F
Used Oil Processor:	F
Used Oil Refiner:	F
Used Oil Fuel Marketer Directs Shipments:	F
Used Oil Fuel Marketer Meets Specs:	F
Site Contact Address 2:	Not reported
SIC Code:	Not reported
CRK Number:	Not reported
Active:	Not reported
CAS Number:	Not reported
Chemical Name:	Not reported
EHS:	Not reported
EHS CAS Number:	Not reported
EHS Name:	Not reported

Map ID
Direction
Distance
Elevation

MAP FINDINGS

Site

Database(s) EDR ID Number
EPA ID Number

X86 GRACIELLAS EUROPEAN DESIGN
ENE 305 2ND ST NE
1/4-1/2 PUYALLUP, WA 98372
0.316 mi.
1668 ft. Site 2 of 2 in cluster X

UST U003984532
ALLSITES N/A

Relative:
Higher
Actual:
50 ft.

UST:
Name: GRACIELLAS EUROPEAN DESIGN
Address: 305 2ND ST NE
City: PUYALLUP
Zip: 98372
Facility ID: 5242747
Site Id: 619082
Decimal Latitude: 47.1932461624633
Decimal Longitude: -122.291788712979

Tank Name: 1
Tag Number: Not reported
Tank Status: Removed
Tank Status Date: 11/30/2004
Tank Install Date: Not reported
Tank Closure Date: 03/10/2005
Capacity Range: 111 TO 1,100 Gallons
Tank Permit Expiration Date: Not reported
Tank Upgrade Date: Not reported
Tank Spill Prevention: Not reported
Tank Overfill Prevention: Not reported
Tank Material: Not reported
Tank Construction: Not reported
Tank Tightness Test: Not reported
Tank Corrosion Protection: Not reported
Tank Manifold: Not reported
Tank Release Detection: Not reported
Tank SFC Type: Not reported
Pipe Material: Not reported
Pipe Construction: Not reported
Pipe Primary Release Detection: Not reported
Pipe Second Release Detection: Not reported
Pipe Corrosion Protection: Not reported
Pipe Pumping System: Not reported
Responsible Unit: Southwest
Dispencer/Pump SFC Type: Not reported
Region: Southwest
Is Active: False
Actual Capacity: 1000
Pipe Install Date: Not reported
Turbine Sump Construction: Not reported
Compartment Number: 1
Stored Substance: Leaded Gasoline
Used Substance: Motor Fuel for Vehicles
Compartment Capacity: 1000

Name: GRACIELLAS EUROPEAN DESIGN
Address: 305 2ND ST NE
City: PUYALLUP
Zip: 98372

Tank Name: 2
Tag Number: Not reported

Map ID
Direction
Distance
Elevation

MAP FINDINGS

Site

Database(s)

EDR ID Number
EPA ID Number

GRACIELLAS EUROPEAN DESIGN (Continued)

U003984532

Tank Status: Removed
Tank Status Date: 11/30/2004
Tank Install Date: Not reported
Tank Closure Date: 03/10/2005
Capacity Range: 111 TO 1,100 Gallons
Tank Permit Expiration Date: Not reported
Tank Upgrade Date: Not reported
Tank Spill Prevention: Not reported
Tank Overfill Prevention: Not reported
Tank Material: Not reported
Tank Construction: Not reported
Tank Tightness Test: Not reported
Tank Corrosion Protection: Not reported
Tank Manifold: Not reported
Tank Release Detection: Not reported
Tank SFC Type: Not reported
Pipe Material: Not reported
Pipe Construction: Not reported
Pipe Primary Release Detection: Not reported
Pipe Second Release Detection: Not reported
Pipe Corrosion Protection: Not reported
Pipe Pumping System: Not reported
Responsible Unit: Southwest
Dispencer/Pump SFC Type: Not reported
Region: Southwest
Is Active: False
Actual Capacity: 1000
Pipe Install Date: Not reported
Turbine Sump Construction: Not reported
Compart Number: 1
Stored Substance: Leaded Gasoline
Used Substance: Motor Fuel for Vehicles
Compart Capacity: 1000

Name: GRACIELLAS EUROPEAN DESIGN
Address: 305 2ND ST NE
City: PUYALLUP
Zip: 98372

Tank Name: 3
Tag Number: Not reported
Tank Status: Removed
Tank Status Date: 11/30/2004
Tank Install Date: Not reported
Tank Closure Date: 03/10/2005
Capacity Range: 111 TO 1,100 Gallons
Tank Permit Expiration Date: Not reported
Tank Upgrade Date: Not reported
Tank Spill Prevention: Not reported
Tank Overfill Prevention: Not reported
Tank Material: Not reported
Tank Construction: Not reported
Tank Tightness Test: Not reported
Tank Corrosion Protection: Not reported
Tank Manifold: Not reported
Tank Release Detection: Not reported
Tank SFC Type: Not reported

Map ID
Direction
Distance
Elevation

MAP FINDINGS

Site

Database(s)

EDR ID Number
EPA ID Number

GRACIELLAS EUROPEAN DESIGN (Continued)

U003984532

Pipe Material: Not reported
Pipe Construction: Not reported
Pipe Primary Release Detection: Not reported
Pipe Second Release Detection: Not reported
Pipe Corrosion Protection: Not reported
Pipe Pumping System: Not reported
Responsible Unit: Southwest
Dispenser/Pump SFC Type: Not reported
Region: Southwest
Is Active: False
Actual Capacity: 1000
Pipe Install Date: Not reported
Turbine Sump Construction: Not reported
Compartment Number: 1
Stored Substance: Diesel
Used Substance: Motor Fuel for Vehicles
Compartment Capacity: 1000

ALLSITES:

Name: GRACIELLAS EUROPEAN DESIGN
Facility Id: 5242747

Interaction: 16337
Interaction 1: I
Interaction 2: UST
Ecology Program: TOXICS
Program Data: UST
Facility Alt.: Not reported
Program ID: Not reported
Date Interaction: 2004-12-30 00:00:00
Date Interaction 3: Underground Storage Tank
Latitude: 47.193241579000002
Longitude: -122.29178506

87
West
1/4-1/2
0.335 mi.
1770 ft.

D & K AUTOMOTIVE
901 W PIONEER AVE
PUYALLUP, WA 98371

ALLSITES S109555443
N/A

Relative:
Lower
Actual:
41 ft.

ALLSITES:

Name: D & K AUTOMOTIVE
Facility Id: 8699345

Interaction: 23248
Interaction 1: I
Interaction 2: LSC
Ecology Program: HAZWASTE
Program Data: LSC
Facility Alt.: Not reported
Program ID: Not reported
Date Interaction: 2009-01-12 00:00:00
Date Interaction 3: Local Source Cntrl 7/09-3
Latitude: 47.190365401999998
Longitude: -122.305466209

Map ID
Direction
Distance
Elevation

MAP FINDINGS

Site

Database(s)

EDR ID Number
EPA ID Number

Y88
NNE
1/4-1/2
0.339 mi.
1790 ft.

UNOCAL #5154
436 N. MERIDIAN
PUYALLUP, WA 98371

ICR **S104487916**
N/A

Site 1 of 4 in cluster Y

Relative:
Higher
Actual:
46 ft.

ICR:
Date Ecology Received Report: 08/03/92
Contaminants Found at Site: Petroleum products
Media Contaminated: Groundwater, Soil
Waste Management: Tank
Region: South Western
Type of Report Ecology Received: Interim cleanup report
Site Register Issue: 92-30
County Code: 27
Contact: Not reported
Report Title: Not reported

Date Ecology Received Report: 01/13/93
Contaminants Found at Site: Petroleum products
Media Contaminated: Soil
Waste Management: Tank
Region: South Western
Type of Report Ecology Received: Final cleanup report
Site Register Issue: 92-41
County Code: 27
Contact: Not reported
Report Title: Not reported

Y89
NNE
1/4-1/2
0.339 mi.
1790 ft.

UNOCAL 5154
436 N MERIDIAN
PUYALLUP, WA 98371

LUST **U003355622**
UST **N/A**
ALLSITES
CSCSL NFA

Site 2 of 4 in cluster Y

Relative:
Higher
Actual:
46 ft.

LUST:
Name: UNOCAL 5154
Address: 436 N MERIDIAN
City,State,Zip: PUYALLUP, WA 98371
Facility ID: 81264738
Lust Status Type: LUST - NFA
Cleanup Site ID: 10594
Cleanup Unit Type: Not reported
Process Type: Not reported
Cleanup Unit Name: Not reported
Response Section: Southwest
Release Date: 08/03/1992
Lust Date: 01/26/1996
Region: Southwest
Lust ID: 2195
UST ID: 8467
Contaminant Name: Petroleum-Other
Ground Water: Confirmed Above Cleanup Levels
Surface Water: Not reported
Soil: Confirmed Above Cleanup Levels
Sediment: Not reported
Air: Not reported
Bedrock: Not reported
Lat/Long: 47.1951685 / -122.29408

Map ID
Direction
Distance
Elevation

MAP FINDINGS

Site

Database(s)

EDR ID Number
EPA ID Number

UNOCAL 5154 (Continued)

U003355622

UST:

Name: UNOCAL 5154
Address: 436 N MERIDIAN
City: PUYALLUP
Zip: 98371
Facility ID: 81264738
Site Id: 8467
Decimal Latitude: 47.1951685344
Decimal Longitude: -122.294089232

Tank Name: 1
Tag Number: Not reported
Tank Status: Removed
Tank Status Date: 08/06/1996
Tank Install Date: 12/31/1964
Tank Closure Date: Not reported
Capacity Range: Not reported
Tank Permit Expiration Date: Not reported
Tank Upgrade Date: Not reported
Tank Spill Prevention: Not reported
Tank Overfill Prevention: Not reported
Tank Material: Not reported
Tank Construction: Not reported
Tank Tightness Test: Not reported
Tank Corrosion Protection: Not reported
Tank Manifold: Not reported
Tank Release Detection: Not reported
Tank SFC Type: Not reported
Pipe Material: Fiberglass
Pipe Construction: Not reported
Pipe Primary Release Detection: Not reported
Pipe Second Release Detection: Not reported
Pipe Corrosion Protection: Not reported
Pipe Pumping System: Not reported
Responsible Unit: Southwest
Dispenser/Pump SFC Type: Not reported
Region: Southwest
Is Active: False
Actual Capacity: Not reported
Pipe Install Date: Not reported
Turbine Sump Construction: Not reported
Compart Number: 1
Stored Substance: Unleaded Gasoline
Used Substance: Not reported
Compart Capacity: Not reported

Name: UNOCAL 5154
Address: 436 N MERIDIAN
City: PUYALLUP
Zip: 98371

Tank Name: 2
Tag Number: Not reported
Tank Status: Removed
Tank Status Date: 08/06/1996
Tank Install Date: 12/31/1964
Tank Closure Date: Not reported

Map ID
Direction
Distance
Elevation

MAP FINDINGS

Site

Database(s)

EDR ID Number
EPA ID Number

UNOCAL 5154 (Continued)

U003355622

Capacity Range: Not reported
Tank Permit Expiration Date: Not reported
Tank Upgrade Date: Not reported
Tank Spill Prevention: Not reported
Tank Overfill Prevention: Not reported
Tank Material: Not reported
Tank Construction: Not reported
Tank Tightness Test: Not reported
Tank Corrosion Protection: Not reported
Tank Manifold: Not reported
Tank Release Detection: Not reported
Tank SFC Type: Not reported
Pipe Material: Fiberglass
Pipe Construction: Not reported
Pipe Primary Release Detection: Not reported
Pipe Second Release Detection: Not reported
Pipe Corrosion Protection: Not reported
Pipe Pumping System: Not reported
Responsible Unit: Southwest
Dispenser/Pump SFC Type: Not reported
Region: Southwest
Is Active: False
Actual Capacity: Not reported
Pipe Install Date: Not reported
Turbine Sump Construction: Not reported
Compartment Number: 1
Stored Substance: Leaded Gasoline
Used Substance: Not reported
Compartment Capacity: Not reported

Name: UNOCAL 5154
Address: 436 N MERIDIAN
City: PUYALLUP
Zip: 98371

Tank Name: 4
Tag Number: Not reported
Tank Status: Removed
Tank Status Date: 08/06/1996
Tank Install Date: 12/31/1964
Tank Closure Date: Not reported
Capacity Range: Not reported
Tank Permit Expiration Date: Not reported
Tank Upgrade Date: Not reported
Tank Spill Prevention: Not reported
Tank Overfill Prevention: Not reported
Tank Material: Not reported
Tank Construction: Not reported
Tank Tightness Test: Not reported
Tank Corrosion Protection: Not reported
Tank Manifold: Not reported
Tank Release Detection: Not reported
Tank SFC Type: Not reported
Pipe Material: Fiberglass
Pipe Construction: Not reported
Pipe Primary Release Detection: Not reported
Pipe Second Release Detection: Not reported

Map ID
Direction
Distance
Elevation

MAP FINDINGS

Site

Database(s)

EDR ID Number
EPA ID Number

UNOCAL 5154 (Continued)

U003355622

Pipe Corrosion Protection: Not reported
Pipe Pumping System: Not reported
Responsible Unit: Southwest
Dispenser/Pump SFC Type: Not reported
Region: Southwest
Is Active: False
Actual Capacity: Not reported
Pipe Install Date: Not reported
Turbine Sump Construction: Not reported
Compart Number: 1
Stored Substance: Used Oil/Waste Oil
Used Substance: Not reported
Compart Capacity: Not reported

ALLSITES:

Name: UNOCAL 5154
Facility Id: 81264738

Interaction: 65698
Interaction 1: A
Interaction 2: UST
Ecology Program: TOXICS
Program Data: UST
Facility Alt.: Not reported
Program ID: 8467
Date Interaction: 2000-03-20 00:00:00
Date Interaction 3: Underground Storage Tank
Latitude: 47.195162934999999
Longitude: -122.294074442

Interaction: 65697
Interaction 1: I
Interaction 2: LUST
Ecology Program: TOXICS
Program Data: ISIS
Facility Alt.: Not reported
Program ID: 8467
Date Interaction: 1992-08-03 00:00:00
Date Interaction 3: LUST Facility
Latitude: 47.195162934999999
Longitude: -122.294074442

Interaction: 78778
Interaction 1: I
Interaction 2: LSC
Ecology Program: HAZWASTE
Program Data: LSC
Facility Alt.: MVP Auto Sales
Program ID: Not reported
Date Interaction: 2009-02-18 00:00:00
Date Interaction 3: Local Source Cntrl 7/09-3
Latitude: 47.195162934999999
Longitude: -122.294074442

Map ID
Direction
Distance
Elevation

MAP FINDINGS

Site

Database(s)

EDR ID Number
EPA ID Number

UNOCAL 5154 (Continued)

U003355622

CSCSL NFA:
Name: UNOCAL 5154
Address: 436 N MERIDIAN
City,State,Zip: PUYALLUP, WA 98371
Facility/Site Id: 81264738
CS Id: 10594
NFA Date: 01/26/1996
Alternate Site Names: Not reported
NFA Reason: Historic LUST NFA
Site Status: NFA
Region: Southwest
Contaminant Name: Petroleum-Other
Ground Water: Confirmed Above Cleanup Levels
Surface Water: Not reported
Soil: Confirmed Above Cleanup Levels
Sediment: Not reported
Air: Not reported
Bedrock: Not reported
Latitude: 47.195168534
Longitude: -122.29408923

Z90
West
1/4-1/2
0.356 mi.
1881 ft.

BLOCK RESIDENCE
121 10TH ST SW
PUYALLUP, WA 98443
Site 1 of 2 in cluster Z

VCP S124434387
N/A

Relative:
Lower
Actual:
42 ft.

VCP:
Name: BLOCK RESIDENCE
Address: 121 10TH ST SW
City,State,Zip: PUYALLUP, WA 98443
edr_fstat: WA
edr_fzip: 98443
edr_fcnty: PIERCE
edr_zip: Not reported
Facility ID: 4330935
VCP Status: NFA
Past VCP: Not reported
Current VCP: Not reported
NFA Type: PUYALLUP, WA 98443
Date NFA: PUYALLUP, WA 98443
Rank: PUYALLUP, WA 98443
Cleanup Siteid: 3128
Contaminant Name: Petroleum Products-Unspecified
Soil: Remediated

Map ID
Direction
Distance
Elevation

MAP FINDINGS

Site

Database(s)

EDR ID Number
EPA ID Number

Z91
West
1/4-1/2
0.356 mi.
1881 ft.

BLOCK RESIDENCE
121 10TH ST SW
PUYALLUP, WA 98371
Site 2 of 2 in cluster Z

ALLSITES 1007457214
CSCSL NFA N/A
FINDS

Relative:
Lower
Actual:
42 ft.

ALLSITES:
Name: BLOCK RESIDENCE
Facility Id: 4330935

Interaction: 14469
Interaction 1: I
Interaction 2: VOLCLNST
Ecology Program: TOXICS
Program Data: ISIS
Facility Alt.: BLOCK RESIDENCE
Program ID: SW0569
Date Interaction: 2004-04-13 00:00:00
Date Interaction 3: Voluntary Cleanup Sites
Latitude: 47.191355401999999
Longitude: -122.306096209

CSCSL NFA:
Name: BLOCK RESIDENCE
Address: 121 10TH ST SW
City,State,Zip: PUYALLUP, WA 98443
Facility/Site Id: 4330935
CS Id: 3128
NFA Date: 04/20/2004
Alternate Site Names: Not reported
NFA Reason: NFA-Voluntary Cleanup Program Review
Site Status: NFA
Region: Southwest
Contaminant Name: Petroleum Products-Unspecified
Ground Water: Not reported
Surface Water: Not reported
Soil: Remediated
Sediment: Not reported
Air: Not reported
Bedrock: Not reported
Latitude: 47.191361
Longitude: -122.306111

FINDS:
Registry ID: 110017783013

Click Here:

Environmental Interest/Information System:

Washington Facility / Site Identification System (WA-FSIS) provides a means to query and display data maintained by the Washington Department of Ecology. This system contains key information for each facility/site that is currently, or has been, of interest to the Air Quality, Dam Safety, Hazardous Waste, Toxics Cleanup, and Water Quality Programs.

[Click this hyperlink](#) while viewing on your computer to access additional FINDS: detail in the EDR Site Report.

MAP FINDINGS

Map ID			EDR ID Number
Direction			EPA ID Number
Distance			
Elevation	Site	Database(s)	

Y92 NE 1/4-1/2 0.357 mi. 1883 ft.	WALTS AUTO CARE CENTERS PUYALLUP 433 N MERIDIAN PUYALLUP, WA 98371 Site 3 of 4 in cluster Y	ALLSITES	S109824322 N/A
--	--	-----------------	---------------------------------

Relative: Lower Actual: 45 ft.	ALLSITES: Name: WALTS AUTO CARE CENTERS PUYALLUP Facility Id: 7706 Interaction: 78511 Interaction 1: I Interaction 2: LSC Ecology Program: HAZWASTE Program Data: LSC Facility Alt.: Walts Auto Care Centers Puyallup Program ID: Not reported Date Interaction: 2009-03-04 00:00:00 Date Interaction 3: Local Source Cntrl 7/09-3 Latitude: 47.194342816999999 Longitude: -122.293721026	
---	---	--

93 South 1/4-1/2 0.363 mi. 1918 ft.	PUYALLUP SOUNDER COMMUTER PARKING NWC 9TH AVE SW & 5TH ST SW PUYALLUP, WA 98371	ALLSITES	S110275973 N/A
--	--	-----------------	---------------------------------

Relative: Lower Actual: 40 ft.	ALLSITES: Name: PUYALLUP SOUNDER COMMUTER PARKING Facility Id: 19792 Interaction: 91628 Interaction 1: I Interaction 2: CONSTSWGP Ecology Program: WATQUAL Program Data: PARIS Facility Alt.: Puyallup Sounder Commuter Parking Program ID: WAR012110 Date Interaction: 2010-02-08 00:00:00 Date Interaction 3: Construction SW GP Latitude: 47.185272179000002 Longitude: -122.299429655	
---	---	--

AA94 SSE 1/4-1/2 0.367 mi. 1936 ft.	TEXACO STATION 632320493 708 MERIDIAN ST N PUYALLUP, WA 98371 Site 1 of 3 in cluster AA	LUST 1001490808 UST WAD988503868 ALLSITES CSCSL NFA RCRA NonGen / NLR FINDS ECHO	
Relative: Lower Actual: 45 ft.	LUST: Name: SHELL TEXACO STATION Address: 708 MERIDIAN ST N City,State,Zip: PUYALLUP, WA 98371		

Map ID
Direction
Distance
Elevation

MAP FINDINGS

Site

Database(s)

EDR ID Number
EPA ID Number

TEXACO STATION 632320493 (Continued)

1001490808

Facility ID: 5654525
Lust Status Type: LUST - NFA
Cleanup Site ID: 7654
Cleanup Unit Type: Not reported
Process Type: Not reported
Cleanup Unit Name: RONALD REED, RONS PUYALLUP VALLEY SHELL, Texaco Station 632320493, TEXACO STATION MERIDIAN ST N
Response Section: Southwest
Release Date: 10/24/1988
Lust Date: 06/23/2015
Region: Southwest
Lust ID: 108
UST ID: 3346
Contaminant Name: Petroleum-Other
Ground Water: Remediated-Below
Surface Water: Not reported
Soil: Remediated-Below
Sediment: Not reported
Air: Not reported
Bedrock: Not reported
Lat/Long: 47.1859946 / -122.29404

UST:

Name: RONALD REED
Address: 708 S MERIDIAN ST
City: PUYALLUP
Zip: 98371
Facility ID: 5654525
Site Id: 3346
Decimal Latitude: 47.1859946805664
Decimal Longitude: -122.294046034411

Tank Name: 1
Tag Number: Not reported
Tank Status: Removed
Tank Status Date: 08/06/1996
Tank Install Date: 12/31/1964
Tank Closure Date: Not reported
Capacity Range: Not reported
Tank Permit Expiration Date: Not reported
Tank Upgrade Date: Not reported
Tank Spill Prevention: Not reported
Tank Overfill Prevention: Not reported
Tank Material: Steel
Tank Construction: Single Wall Tank
Tank Tightness Test: Not reported
Tank Corrosion Protection: Not reported
Tank Manifold: Not reported
Tank Release Detection: Not reported
Tank SFC Type: Not reported
Pipe Material: Steel
Pipe Construction: Not reported
Pipe Primary Release Detection: Not reported
Pipe Second Release Detection: Not reported
Pipe Corrosion Protection: Not reported
Pipe Pumping System: Not reported
Responsible Unit: Southwest

Map ID
Direction
Distance
Elevation

MAP FINDINGS

Site

Database(s)

EDR ID Number
EPA ID Number

TEXACO STATION 632320493 (Continued)

1001490808

Dispencer/Pump SFC Type: Not reported
Region: Southwest
Is Active: False
Actual Capacity: Not reported
Pipe Install Date: Not reported
Turbine Sump Construction: Not reported
Compartment Number: 1
Stored Substance: Unleaded Gasoline
Used Substance: Not reported
Compartment Capacity: Not reported

Name: RONALD REED
Address: 708 S MERIDIAN ST
City: PUYALLUP
Zip: 98371

Tank Name: 2
Tag Number: Not reported
Tank Status: Removed
Tank Status Date: 08/06/1996
Tank Install Date: 12/31/1964
Tank Closure Date: Not reported
Capacity Range: Not reported
Tank Permit Expiration Date: Not reported
Tank Upgrade Date: Not reported
Tank Spill Prevention: Not reported
Tank Overfill Prevention: Not reported
Tank Material: Steel
Tank Construction: Single Wall Tank
Tank Tightness Test: Not reported
Tank Corrosion Protection: Not reported
Tank Manifold: Not reported
Tank Release Detection: Not reported
Tank SFC Type: Not reported
Pipe Material: Steel
Pipe Construction: Not reported
Pipe Primary Release Detection: Not reported
Pipe Second Release Detection: Not reported
Pipe Corrosion Protection: Not reported
Pipe Pumping System: Not reported
Responsible Unit: Southwest
Dispencer/Pump SFC Type: Not reported
Region: Southwest
Is Active: False
Actual Capacity: Not reported
Pipe Install Date: Not reported
Turbine Sump Construction: Not reported
Compartment Number: 1
Stored Substance: Leaded Gasoline
Used Substance: Not reported
Compartment Capacity: Not reported

Name: RONALD REED
Address: 708 S MERIDIAN ST
City: PUYALLUP
Zip: 98371

Map ID
Direction
Distance
Elevation

MAP FINDINGS

Site

Database(s)

EDR ID Number
EPA ID Number

TEXACO STATION 632320493 (Continued)

1001490808

Tank Name: 3
Tag Number: Not reported
Tank Status: Removed
Tank Status Date: 08/06/1996
Tank Install Date: 12/31/1964
Tank Closure Date: Not reported
Capacity Range: Not reported
Tank Permit Expiration Date: Not reported
Tank Upgrade Date: Not reported
Tank Spill Prevention: Not reported
Tank Overfill Prevention: Not reported
Tank Material: Steel
Tank Construction: Single Wall Tank
Tank Tightness Test: Not reported
Tank Corrosion Protection: Not reported
Tank Manifold: Not reported
Tank Release Detection: Not reported
Tank SFC Type: Not reported
Pipe Material: Steel
Pipe Construction: Not reported
Pipe Primary Release Detection: Not reported
Pipe Second Release Detection: Not reported
Pipe Corrosion Protection: Not reported
Pipe Pumping System: Not reported
Responsible Unit: Southwest
Dispencer/Pump SFC Type: Not reported
Region: Southwest
Is Active: False
Actual Capacity: Not reported
Pipe Install Date: Not reported
Turbine Sump Construction: Not reported
Compartment Number: 1
Stored Substance: Leaded Gasoline
Used Substance: Not reported
Compartment Capacity: Not reported

Name: RONALD REED
Address: 708 S MERIDIAN ST
City: PUYALLUP
Zip: 98371

Tank Name: 4
Tag Number: Not reported
Tank Status: Removed
Tank Status Date: 08/06/1996
Tank Install Date: 12/31/1964
Tank Closure Date: Not reported
Capacity Range: Not reported
Tank Permit Expiration Date: Not reported
Tank Upgrade Date: Not reported
Tank Spill Prevention: Not reported
Tank Overfill Prevention: Not reported
Tank Material: Steel
Tank Construction: Single Wall Tank
Tank Tightness Test: Not reported
Tank Corrosion Protection: Not reported
Tank Manifold: Not reported

Map ID
Direction
Distance
Elevation

MAP FINDINGS

Site

Database(s)

EDR ID Number
EPA ID Number

TEXACO STATION 632320493 (Continued)

1001490808

Tank Release Detection: Not reported
Tank SFC Type: Not reported
Pipe Material: Steel
Pipe Construction: Not reported
Pipe Primary Release Detection: Not reported
Pipe Second Release Detection: Not reported
Pipe Corrosion Protection: Not reported
Pipe Pumping System: Not reported
Responsible Unit: Southwest
Dispenser/Pump SFC Type: Not reported
Region: Southwest
Is Active: False
Actual Capacity: Not reported
Pipe Install Date: Not reported
Turbine Sump Construction: Not reported
Compartment Number: 1
Stored Substance: Unleaded Gasoline
Used Substance: Not reported
Compartment Capacity: Not reported

Name: RONALD REED
Address: 708 S MERIDIAN ST
City: PUYALLUP
Zip: 98371

Tank Name: 5
Tag Number: Not reported
Tank Status: Removed
Tank Status Date: 08/06/1996
Tank Install Date: 12/31/1964
Tank Closure Date: Not reported
Capacity Range: 111 TO 1,100 Gallons
Tank Permit Expiration Date: Not reported
Tank Upgrade Date: Not reported
Tank Spill Prevention: Not reported
Tank Overfill Prevention: Not reported
Tank Material: Steel
Tank Construction: Single Wall Tank
Tank Tightness Test: Not reported
Tank Corrosion Protection: Not reported
Tank Manifold: Not reported
Tank Release Detection: Not reported
Tank SFC Type: Not reported
Pipe Material: Steel
Pipe Construction: Not reported
Pipe Primary Release Detection: Not reported
Pipe Second Release Detection: Not reported
Pipe Corrosion Protection: Not reported
Pipe Pumping System: Not reported
Responsible Unit: Southwest
Dispenser/Pump SFC Type: Not reported
Region: Southwest
Is Active: False
Actual Capacity: Not reported
Pipe Install Date: Not reported
Turbine Sump Construction: Not reported
Compartment Number: 1

Map ID
Direction
Distance
Elevation

MAP FINDINGS

Site

Database(s)

EDR ID Number
EPA ID Number

TEXACO STATION 632320493 (Continued)

1001490808

Stored Substance: Used Oil/Waste Oil
Used Substance: Not reported
Compartment Capacity: Not reported

Name: RONALD REED
Address: 708 S MERIDIAN ST
City: PUYALLUP
Zip: 98371

Tank Name: 6
Tag Number: Not reported
Tank Status: Closure in Process
Tank Status Date: 08/06/1996
Tank Install Date: 01/01/1989
Tank Closure Date: Not reported
Capacity Range: Not reported
Tank Permit Expiration Date: Not reported
Tank Upgrade Date: Not reported
Tank Spill Prevention: Spill Bucket/Spill Box
Tank Overflow Prevention: Ball Float Valve (vent line)
Tank Material: Fiberglass Reinforced Plastic
Tank Construction: Double Wall Tank
Tank Tightness Test: Not reported
Tank Corrosion Protection: Corrosion Resistant
Tank Manifold: Not reported
Tank Release Detection: Automatic Tank Gauging
Tank SFC Type: Not reported
Pipe Material: Fiberglass
Pipe Construction: Double Wall Pipe
Pipe Primary Release Detection: Interstitial Monitoring (or Sump Sensor)
Pipe Second Release Detection: Not reported
Pipe Corrosion Protection: Corrosion Resistant
Pipe Pumping System: Pressurized System
Responsible Unit: Southwest
Dispenser/Pump SFC Type: Not reported
Region: Southwest
Is Active: False
Actual Capacity: Not reported
Pipe Install Date: Not reported
Turbine Sump Construction: Not reported
Compartment Number: 1
Stored Substance: Leaded Gasoline
Used Substance: Motor Fuel for Vehicles
Compartment Capacity: Not reported

Name: RONALD REED
Address: 708 S MERIDIAN ST
City: PUYALLUP
Zip: 98371

Tank Name: 7
Tag Number: Not reported
Tank Status: Closure in Process
Tank Status Date: 08/06/1996
Tank Install Date: 01/01/1989
Tank Closure Date: Not reported
Capacity Range: Not reported

Map ID
Direction
Distance
Elevation

MAP FINDINGS

Site

Database(s)

EDR ID Number
EPA ID Number

TEXACO STATION 632320493 (Continued)

1001490808

Tank Permit Expiration Date: Not reported
Tank Upgrade Date: Not reported
Tank Spill Prevention: Spill Bucket/Spill Box
Tank Overfill Prevention: Ball Float Valve (vent line)
Tank Material: Fiberglass Reinforced Plastic
Tank Construction: Double Wall Tank
Tank Tightness Test: Not reported
Tank Corrosion Protection: Corrosion Resistant
Tank Manifold: Not reported
Tank Release Detection: Automatic Tank Gauging
Tank SFC Type: Not reported
Pipe Material: Fiberglass
Pipe Construction: Double Wall Pipe
Pipe Primary Release Detection: Interstitial Monitoring (or Sump Sensor)
Pipe Second Release Detection: Not reported
Pipe Corrosion Protection: Corrosion Resistant
Pipe Pumping System: Pressurized System
Responsible Unit: Southwest
Dispencer/Pump SFC Type: Not reported
Region: Southwest
Is Active: False
Actual Capacity: Not reported
Pipe Install Date: Not reported
Turbine Sump Construction: Not reported
Compartment Number: 1
Stored Substance: Unleaded Gasoline
Used Substance: Motor Fuel for Vehicles
Compartment Capacity: Not reported

Name: RONALD REED
Address: 708 S MERIDIAN ST
City: PUYALLUP
Zip: 98371

Tank Name: 8
Tag Number: Not reported
Tank Status: Closure in Process
Tank Status Date: 08/06/1996
Tank Install Date: 01/01/1989
Tank Closure Date: Not reported
Capacity Range: Not reported
Tank Permit Expiration Date: Not reported
Tank Upgrade Date: Not reported
Tank Spill Prevention: Spill Bucket/Spill Box
Tank Overfill Prevention: Ball Float Valve (vent line)
Tank Material: Fiberglass Reinforced Plastic
Tank Construction: Double Wall Tank
Tank Tightness Test: Not reported
Tank Corrosion Protection: Corrosion Resistant
Tank Manifold: Not reported
Tank Release Detection: Automatic Tank Gauging
Tank SFC Type: Not reported
Pipe Material: Fiberglass
Pipe Construction: Double Wall Pipe
Pipe Primary Release Detection: Interstitial Monitoring (or Sump Sensor)
Pipe Second Release Detection: Not reported
Pipe Corrosion Protection: Corrosion Resistant

Map ID
Direction
Distance
Elevation

MAP FINDINGS

Site

Database(s)

EDR ID Number
EPA ID Number

TEXACO STATION 632320493 (Continued)

1001490808

Pipe Pumping System: Pressurized System
Responsible Unit: Southwest
Dispenser/Pump SFC Type: Not reported
Region: Southwest
Is Active: False
Actual Capacity: Not reported
Pipe Install Date: Not reported
Turbine Sump Construction: Not reported
Compartment Number: 1
Stored Substance: Unleaded Gasoline
Used Substance: Motor Fuel for Vehicles
Compartment Capacity: Not reported

ALLSITES:

Name: TEXACO STATION 632320493
Facility Id: 5654525

Interaction: 17220
Interaction 1: A
Interaction 2: UST
Ecology Program: TOXICS
Program Data: UST
Facility Alt.: Not reported
Program ID: 3346
Date Interaction: 2000-03-20 00:00:00
Date Interaction 3: Underground Storage Tank
Latitude: 47.185988596000001
Longitude: -122.294037426

Interaction: 17218
Interaction 1: I
Interaction 2: TIER2
Ecology Program: HAZWASTE
Program Data: EPCRA
Facility Alt.: Not reported
Program ID: WAD988503868
Date Interaction: 1991-01-01 00:00:00
Date Interaction 3: Emergency/Haz Chem Rpt TI
Latitude: 47.185988596000001
Longitude: -122.294037426

Interaction: 17217
Interaction 1: A
Interaction 2: TIER2
Ecology Program: HAZWASTE
Program Data: EPCRA
Facility Alt.: Not reported
Program ID: CRK000010860
Date Interaction: 1990-01-01 00:00:00
Date Interaction 3: Emergency/Haz Chem Rpt TI
Latitude: 47.185988596000001
Longitude: -122.294037426

Interaction: 17219

Map ID
Direction
Distance
Elevation

MAP FINDINGS

Site

Database(s)

EDR ID Number
EPA ID Number

TEXACO STATION 632320493 (Continued)

1001490808

Interaction 1: I
Interaction 2: HWG
Ecology Program: HAZWASTE
Program Data: TURBOWASTE
Facility Alt.: Not reported
Program ID: WAD988503868
Date Interaction: 1992-03-16 00:00:00
Date Interaction 3: Hazardous Waste Generator
Latitude: 47.185988596000001
Longitude: -122.294037426

Interaction: 17216
Interaction 1: I
Interaction 2: LUST
Ecology Program: TOXICS
Program Data: ISIS
Facility Alt.: Not reported
Program ID: 3346
Date Interaction: 1988-10-24 00:00:00
Date Interaction 3: LUST Facility
Latitude: 47.185988596000001
Longitude: -122.294037426

CSCSL NFA:

Name: SHELL TEXACO STATION
Address: 708 MERIDIAN ST N
City,State,Zip: PUYALLUP, WA 98371
Facility/Site Id: 5654525
CS Id: 7654
NFA Date: 06/23/2015
Alternate Site Names: RONALD REED, RONS PUYALLUP VALLEY SHELL, Texaco Station 632320493, TEXACO STATION MERIDIAN ST N
NFA Reason: NFA-Initial Investigation
Site Status: NFA
Region: Southwest
Contaminant Name: Petroleum-Other
Ground Water: Remediated-Below
Surface Water: Not reported
Soil: Remediated-Below
Sediment: Not reported
Air: Not reported
Bedrock: Not reported
Latitude: 47.185994681
Longitude: -122.29404603

RCRA NonGen / NLR:

Date Form Received by Agency: 19960425
Handler Name: TEXACO STATION 632320493
Handler Address: 708 MERIDIAN ST N
Handler City,State,Zip: PUYALLUP, WA 98371
EPA ID: WAD988503868
Contact Name: TEXACO SS 63183 TEXACO SS 63183
Contact Address: PO BOX 4453
Contact City,State,Zip: HOUSTON, TX 77210-4453

Map ID
Direction
Distance
Elevation

MAP FINDINGS

Site

Database(s)

EDR ID Number
EPA ID Number

TEXACO STATION 632320493 (Continued)

1001490808

Contact Telephone:	000-000-0000
Contact Fax:	000-000-0000
Contact Email:	Not reported
Contact Title:	Not reported
EPA Region:	10
Land Type:	Private
Federal Waste Generator Description:	Not a generator, verified
Non-Notifier:	Not reported
Biennial Report Cycle:	Not reported
Accessibility:	Not reported
Active Site Indicator:	Not reported
State District Owner:	WA
State District:	SWRO
Mailing Address:	PO BOX 4453
Mailing City, State, Zip:	HOUSTON, TX 77210-4453
Owner Name:	EQUILION ENTERP E
Owner Type:	Private
Operator Name:	ROBIN L
Operator Type:	Private
Short-Term Generator Activity:	No
Importer Activity:	No
Mixed Waste Generator:	No
Transporter Activity:	No
Transfer Facility Activity:	No
Recycler Activity with Storage:	No
Small Quantity On-Site Burner Exemption:	No
Smelting Melting and Refining Furnace Exemption:	No
Underground Injection Control:	No
Off-Site Waste Receipt:	No
Universal Waste Indicator:	No
Universal Waste Destination Facility:	No
Federal Universal Waste:	No
Active Site Fed-Reg Treatment Storage and Disposal Facility:	Not reported
Active Site Converter Treatment storage and Disposal Facility:	Not reported
Active Site State-Reg Treatment Storage and Disposal Facility:	Not reported
Active Site State-Reg Handler:	---
Federal Facility Indicator:	Not reported
Hazardous Secondary Material Indicator:	NN
Sub-Part K Indicator:	Not reported
Commercial TSD Indicator:	No
Treatment Storage and Disposal Type:	Not reported
2018 GPRA Permit Baseline:	Not on the Baseline
2018 GPRA Renewals Baseline:	Not on the Baseline
Permit Renewals Workload Universe:	Not reported
Permit Workload Universe:	Not reported
Permit Progress Universe:	Not reported
Post-Closure Workload Universe:	Not reported
Closure Workload Universe:	Not reported
202 GPRA Corrective Action Baseline:	No
Corrective Action Workload Universe:	No
Subject to Corrective Action Universe:	No
Non-TSDFs Where RCRA CA has Been Imposed Universe:	No
TSDFs Potentially Subject to CA Under 3004 (u)/(v) Universe:	No
TSDFs Only Subject to CA under Discretionary Auth Universe:	No
Corrective Action Priority Ranking:	No NCAPS ranking
Environmental Control Indicator:	No
Institutional Control Indicator:	No

Map ID
Direction
Distance
Elevation

MAP FINDINGS

Site

Database(s)

EDR ID Number
EPA ID Number

TEXACO STATION 632320493 (Continued)

1001490808

Human Exposure Controls Indicator: N/A
Groundwater Controls Indicator: N/A
Operating TSDU Universe: Not reported
Full Enforcement Universe: Not reported
Significant Non-Complier Universe: No
Unaddressed Significant Non-Complier Universe: No
Addressed Significant Non-Complier Universe: No
Significant Non-Complier With a Compliance Schedule Universe: No
Financial Assurance Required: Not reported
Handler Date of Last Change: 20120216
Recognized Trader-Importer: No
Recognized Trader-Exporter: No
Importer of Spent Lead Acid Batteries: No
Exporter of Spent Lead Acid Batteries: No
Recycler Activity Without Storage: Not reported
Manifest Broker: Not reported
Sub-Part P Indicator: No

Handler - Owner Operator:

Owner/Operator Indicator: Owner
Owner/Operator Name: TEXACO STATION 632320493
Legal Status: Private
Date Became Current: Not reported
Date Ended Current: Not reported
Owner/Operator Address: 708 MERIDIAN ST N
Owner/Operator City,State,Zip: PUYALLUP, WA 98371
Owner/Operator Telephone: 000-000-0000
Owner/Operator Telephone Ext: Not reported
Owner/Operator Fax: Not reported
Owner/Operator Email: Not reported

Owner/Operator Indicator: Operator
Owner/Operator Name: EQUILION ENTERPRISES LLC DBA SHELL OIL P
Legal Status: Private
Date Became Current: Not reported
Date Ended Current: Not reported
Owner/Operator Address: PO BOX 4453
Owner/Operator City,State,Zip: HOUSTON, TX 77210-4453
Owner/Operator Telephone: 425-827-0761
Owner/Operator Telephone Ext: Not reported
Owner/Operator Fax: Not reported
Owner/Operator Email: Not reported

Owner/Operator Indicator: Operator
Owner/Operator Name: ROBIN L
Legal Status: Private
Date Became Current: 19961202
Date Ended Current: Not reported
Owner/Operator Address: PO BOX 4453
Owner/Operator City,State,Zip: HOUSTON, TX 77210-4453
Owner/Operator Telephone: 425-827-0761
Owner/Operator Telephone Ext: Not reported
Owner/Operator Fax: Not reported
Owner/Operator Email: Not reported

Owner/Operator Indicator: Owner

Map ID
Direction
Distance
Elevation

MAP FINDINGS

Site

Database(s)

EDR ID Number
EPA ID Number

TEXACO STATION 632320493 (Continued)

1001490808

Owner/Operator Name:	EQUILION ENTERP E
Legal Status:	Private
Date Became Current:	19961202
Date Ended Current:	Not reported
Owner/Operator Address:	PO BOX 4453
Owner/Operator City,State,Zip:	HOUSTON, TX 77210-4453
Owner/Operator Telephone:	425-827-0761
Owner/Operator Telephone Ext:	Not reported
Owner/Operator Fax:	Not reported
Owner/Operator Email:	Not reported
Owner/Operator Indicator:	Owner
Owner/Operator Name:	EQUILION ENTERPRISES LLC DBA SHELL OIL P
Legal Status:	Private
Date Became Current:	19961202
Date Ended Current:	Not reported
Owner/Operator Address:	PO BOX 4453
Owner/Operator City,State,Zip:	HOUSTON, TX 77210
Owner/Operator Telephone:	425-827-0761
Owner/Operator Telephone Ext:	Not reported
Owner/Operator Fax:	Not reported
Owner/Operator Email:	Not reported
Owner/Operator Indicator:	Owner
Owner/Operator Name:	EQUILION ENTERPRISES LLC DBA SHELL OIL P
Legal Status:	Private
Date Became Current:	Not reported
Date Ended Current:	Not reported
Owner/Operator Address:	PO BOX 4453
Owner/Operator City,State,Zip:	HOUSTON, TX 77210-4453
Owner/Operator Telephone:	425-827-0761
Owner/Operator Telephone Ext:	Not reported
Owner/Operator Fax:	Not reported
Owner/Operator Email:	Not reported
Owner/Operator Indicator:	Operator
Owner/Operator Name:	TEXACO STATION 632320493
Legal Status:	Private
Date Became Current:	Not reported
Date Ended Current:	Not reported
Owner/Operator Address:	708 MERIDIAN ST N
Owner/Operator City,State,Zip:	PUYALLUP, WA 98371
Owner/Operator Telephone:	000-000-0000
Owner/Operator Telephone Ext:	Not reported
Owner/Operator Fax:	Not reported
Owner/Operator Email:	Not reported
Owner/Operator Indicator:	Operator
Owner/Operator Name:	LANE, ROBIN
Legal Status:	Private
Date Became Current:	19961202
Date Ended Current:	Not reported
Owner/Operator Address:	PO BOX 4453
Owner/Operator City,State,Zip:	HOUSTON, TX 77210
Owner/Operator Telephone:	425-827-0761
Owner/Operator Telephone Ext:	Not reported
Owner/Operator Fax:	Not reported

Map ID
Direction
Distance
Elevation

MAP FINDINGS

Site

Database(s)

EDR ID Number
EPA ID Number

TEXACO STATION 632320493 (Continued)

1001490808

Owner/Operator Email: Not reported

Owner/Operator Indicator: Owner
Owner/Operator Name: TEXACO STATION 632320493
Legal Status: Private
Date Became Current: Not reported
Date Ended Current: Not reported
Owner/Operator Address: 708 MERIDIAN ST N
Owner/Operator City,State,Zip: PUYALLUP, WA 98371
Owner/Operator Telephone: 000-000-0000
Owner/Operator Telephone Ext: Not reported
Owner/Operator Fax: Not reported
Owner/Operator Email: Not reported

Owner/Operator Indicator: Owner
Owner/Operator Name: EQUILION ENTERPRISES LLC DBA SHELL OIL P
Legal Status: Private
Date Became Current: 19961202
Date Ended Current: Not reported
Owner/Operator Address: PO BOX 4453
Owner/Operator City,State,Zip: HOUSTON, TX 77210
Owner/Operator Telephone: 425-827-0761
Owner/Operator Telephone Ext: Not reported
Owner/Operator Fax: Not reported
Owner/Operator Email: Not reported

Historic Generators:

Receive Date: 19960425
Handler Name: TEXACO STATION 632320493
Federal Waste Generator Description: Not a generator, verified
State District Owner: WA
Large Quantity Handler of Universal Waste: No
Recognized Trader Importer: No
Recognized Trader Exporter: No
Spent Lead Acid Battery Importer: No
Spent Lead Acid Battery Exporter: No
Current Record: No
Non Storage Recycler Activity: Not reported
Electronic Manifest Broker: Not reported

Receive Date: 19960425
Handler Name: TEXACO STATION 632320493
Federal Waste Generator Description: Not a generator, verified
State District Owner: WA
Large Quantity Handler of Universal Waste: No
Recognized Trader Importer: No
Recognized Trader Exporter: No
Spent Lead Acid Battery Importer: No
Spent Lead Acid Battery Exporter: No
Current Record: Yes
Non Storage Recycler Activity: Not reported
Electronic Manifest Broker: Not reported

Receive Date: 19941231
Handler Name: TEXACO STATION 632320493
Federal Waste Generator Description: Small Quantity Generator
State District Owner: WA

Map ID
Direction
Distance
Elevation

MAP FINDINGS

Site

Database(s)

EDR ID Number
EPA ID Number

TEXACO STATION 632320493 (Continued)

1001490808

Large Quantity Handler of Universal Waste: No
Recognized Trader Importer: No
Recognized Trader Exporter: No
Spent Lead Acid Battery Importer: No
Spent Lead Acid Battery Exporter: No
Current Record: No
Non Storage Recycler Activity: Not reported
Electronic Manifest Broker: Not reported

Receive Date: 19960425
Handler Name: TEXACO STATION 632320493
Federal Waste Generator Description: Conditionally Exempt Small Quantity Generator
State District Owner: WA
Large Quantity Handler of Universal Waste: No
Recognized Trader Importer: Not reported
Recognized Trader Exporter: Not reported
Spent Lead Acid Battery Importer: Not reported
Spent Lead Acid Battery Exporter: Not reported
Current Record: No
Non Storage Recycler Activity: Not reported
Electronic Manifest Broker: Not reported

List of NAICS Codes and Descriptions:

NAICS Code: 44711
NAICS Description: GASOLINE STATIONS WITH CONVENIENCE STORES

Facility Has Received Notices of Violations:

Violations: No Violations Found

Evaluation Action Summary:

Evaluations: No Evaluations Found

FINDS:

Registry ID: 110005373746

Click Here:

Environmental Interest/Information System:

Washington Facility / Site Identification System (WA-FSIS) provides a means to query and display data maintained by the Washington Department of Ecology. This system contains key information for each facility/site that is currently, or has been, of interest to the Air Quality, Dam Safety, Hazardous Waste, Toxics Cleanup, and Water Quality Programs.
RCRAInfo is a national information system that supports the Resource Conservation and Recovery Act (RCRA) program through the tracking of events and activities related to facilities that generate, transport, and treat, store, or dispose of hazardous waste. RCRAInfo allows RCRA program staff to track the notification, permit, compliance, and corrective action activities required under RCRA.

[Click this hyperlink](#) while viewing on your computer to access additional FINDS: detail in the EDR Site Report.

ECHO:

Map ID
 Direction
 Distance
 Elevation

MAP FINDINGS

Site

Database(s)

EDR ID Number
 EPA ID Number

TEXACO STATION 632320493 (Continued)

1001490808

Envid: 1001490808
 Registry ID: 110005373746
 DFR URL: <http://echo.epa.gov/detailed-facility-report?fid=110005373746>
 Name: TEXACO STATION 632320493
 Address: 708 MERIDIAN ST N
 City,State,Zip: PUYALLUP, WA 98371

Y95
NNE
1/4-1/2
0.373 mi.
1970 ft.

SAMS TAQUERIA GAS & GROCERY
506 MERIDIAN AVE N
PUYALLUP, WA 98371

CSCSL **1007068132**
LUST **N/A**
UST
ALLSITES
FINDS

Site 4 of 4 in cluster Y

Relative:
Lower
Actual:
45 ft.

CSCSL:
 Name: SAMS TAQUERIA GAS & GROCERY
 Address: 506 MERIDIAN AVE N
 City,State,Zip: PUYALLUP, WA 98371
 Facility ID: 59555884
 Region: Southwest
 Lat/Long: 47.195624842483 / -122.2939951288
 Clean Up Siteid: 6352
 Site Status: Cleanup Started
 Contaminant Name: Petroleum-Gasoline
 Alternate Site Names: SAM FOOD MART,SAMS TAQUERIA
 Site Rank: Not reported
 Has Institutional Control: Not reported
 Past VCP: Not reported
 Current VCP: Not reported
 Ground Water: Not reported
 Surface Water: Not reported
 Soil: Confirmed Above Cleanup Levels
 Sediment: Not reported
 Air: Not reported
 Bedrock: Not reported
 Responsible Unit: Southwest

LUST:
 Name: SAMS TAQUERIA GAS & GROCERY
 Address: 506 MERIDIAN AVE N
 City,State,Zip: PUYALLUP, WA 98371
 Facility ID: 59555884
 Lust Status Type: LUST - Cleanup Started
 Cleanup Site ID: 6352
 Cleanup Unit Type: Upland
 Process Type: Independent Action
 Cleanup Unit Name: SAM FOOD MART,SAMS TAQUERIA
 Response Section: Southwest
 Release Date: 07/10/2007
 Lust Date: 10/22/2007
 Region: Southwest
 Lust ID: 6291
 UST ID: 231
 Contaminant Name: Petroleum-Gasoline
 Ground Water: Not reported
 Surface Water: Not reported
 Soil: Confirmed Above Cleanup Levels
 Sediment: Not reported

Map ID
Direction
Distance
Elevation

MAP FINDINGS

Site

Database(s)

EDR ID Number
EPA ID Number

SAMS TAQUERIA GAS & GROCERY (Continued)

1007068132

Air: Not reported
Bedrock: Not reported
Lat/Long: 47.1956248 / -122.29399

UST:

Name: SAMS TAQUERIA
Address: 506 N MERIDIAN AVE
City: PUYALLUP
Zip: 98371
Facility ID: 5955884
Site Id: 231
Decimal Latitude: 47.1956248424836
Decimal Longitude: -122.29399512887

Tank Name: 1-P
Tag Number: Not reported
Tank Status: Removed
Tank Status Date: 06/26/2007
Tank Install Date: 01/01/1981
Tank Closure Date: 08/22/2007
Capacity Range: 2,001 to 4,999 Gallons
Tank Permit Expiration Date: Not reported
Tank Upgrade Date: 09/13/1999
Tank Spill Prevention: Spill Bucket/Spill Box
Tank Overfill Prevention: Ball Float Valve (vent line)
Tank Material: Steel
Tank Construction: Single Wall Tank
Tank Tightness Test: Annual
Tank Corrosion Protection: Sacrificial Anode
Tank Manifold: Not reported
Tank Release Detection: Manual Inventory Control (daily)
Tank SFC Type: Not reported
Pipe Material: Fiberglass
Pipe Construction: Double Wall Pipe
Pipe Primary Release Detection: Automatic Line Leak Detector (ALLD)
Pipe Second Release Detection: Not reported
Pipe Corrosion Protection: Corrosion Resistant
Pipe Pumping System: Pressurized System
Responsible Unit: Southwest
Dispencer/Pump SFC Type: Not reported
Region: Southwest
Is Active: False
Actual Capacity: 4000
Pipe Install Date: Not reported
Turbine Sump Construction: Not reported
Compartment Number: 1
Stored Substance: Unleaded Gasoline
Used Substance: Motor Fuel for Vehicles
Compartment Capacity: 4000

Name: SAMS TAQUERIA
Address: 506 N MERIDIAN AVE
City: PUYALLUP
Zip: 98371

Tank Name: 2-N
Tag Number: Not reported

Map ID
Direction
Distance
Elevation

MAP FINDINGS

Site

Database(s)

EDR ID Number
EPA ID Number

SAMS TAQUERIA GAS & GROCERY (Continued)

1007068132

Tank Status: Removed
Tank Status Date: 06/26/2007
Tank Install Date: 01/01/1981
Tank Closure Date: 08/22/2007
Capacity Range: 2,001 to 4,999 Gallons
Tank Permit Expiration Date: Not reported
Tank Upgrade Date: 09/13/1999
Tank Spill Prevention: Spill Bucket/Spill Box
Tank Overfill Prevention: Ball Float Valve (vent line)
Tank Material: Steel
Tank Construction: Single Wall Tank
Tank Tightness Test: Annual
Tank Corrosion Protection: Sacrificial Anode
Tank Manifold: Not reported
Tank Release Detection: Manual Inventory Control (daily)
Tank SFC Type: Not reported
Pipe Material: Fiberglass
Pipe Construction: Double Wall Pipe
Pipe Primary Release Detection: Automatic Line Leak Detector (ALLD)
Pipe Second Release Detection: Not reported
Pipe Corrosion Protection: Corrosion Resistant
Pipe Pumping System: Pressurized System
Responsible Unit: Southwest
Dispencer/Pump SFC Type: Not reported
Region: Southwest
Is Active: False
Actual Capacity: 4000
Pipe Install Date: Not reported
Turbine Sump Construction: Not reported
Compartment Number: 1
Stored Substance: Unleaded Gasoline
Used Substance: Motor Fuel for Vehicles
Compartment Capacity: 4000

Name: SAMS TAQUERIA
Address: 506 N MERIDIAN AVE
City: PUYALLUP
Zip: 98371

Tank Name: 3-R
Tag Number: Not reported
Tank Status: Removed
Tank Status Date: 06/26/2007
Tank Install Date: 01/01/1981
Tank Closure Date: 08/22/2007
Capacity Range: 5,000 to 9,999 Gallons
Tank Permit Expiration Date: Not reported
Tank Upgrade Date: 09/13/1999
Tank Spill Prevention: Spill Bucket/Spill Box
Tank Overfill Prevention: Ball Float Valve (vent line)
Tank Material: Steel
Tank Construction: Single Wall Tank
Tank Tightness Test: Annual
Tank Corrosion Protection: Sacrificial Anode
Tank Manifold: Not reported
Tank Release Detection: Manual Inventory Control (daily)
Tank SFC Type: Not reported

Map ID
Direction
Distance
Elevation

MAP FINDINGS

Site

Database(s)

EDR ID Number
EPA ID Number

SAMS TAQUERIA GAS & GROCERY (Continued)

1007068132

Pipe Material: Fiberglass
Pipe Construction: Double Wall Pipe
Pipe Primary Release Detection: Automatic Line Leak Detector (ALLD)
Pipe Second Release Detection: Not reported
Pipe Corrosion Protection: Corrosion Resistant
Pipe Pumping System: Pressurized System
Responsible Unit: Southwest
Dispenser/Pump SFC Type: Not reported
Region: Southwest
Is Active: False
Actual Capacity: 6000
Pipe Install Date: Not reported
Turbine Sump Construction: Not reported
Compartment Number: 1
Stored Substance: Unleaded Gasoline
Used Substance: Motor Fuel for Vehicles
Compartment Capacity: 6000

ALLSITES:

Name: SAMS TAQUERIA GAS & GROCERY
Facility Id: 59555884

Interaction: 53764
Interaction 1: A
Interaction 2: LUST
Ecology Program: TOXICS
Program Data: ISIS
Facility Alt.: Not reported
Program ID: Not reported
Date Interaction: 2007-10-02 00:00:00
Date Interaction 3: LUST Facility
Latitude: 47.195617898999998
Longitude: -122.293996694

Interaction: 53763
Interaction 1: I
Interaction 2: UST
Ecology Program: TOXICS
Program Data: UST
Facility Alt.: Not reported
Program ID: 231
Date Interaction: 1981-01-01 00:00:00
Date Interaction 3: Underground Storage Tank
Latitude: 47.195617898999998
Longitude: -122.293996694

FINDS:

Registry ID: 110015447300

Click Here:

Environmental Interest/Information System:

Washington Facility / Site Identification System (WA-FSIS) provides a means to query and display data maintained by the Washington Department of Ecology. This system contains key information for each

Map ID
 Direction
 Distance
 Elevation

MAP FINDINGS

Site

Database(s)

EDR ID Number
 EPA ID Number

SAMS TAQUERIA GAS & GROCERY (Continued)

1007068132

facility/site that is currently, or has been, of interest to the Air Quality, Dam Safety, Hazardous Waste, Toxics Cleanup, and Water Quality Programs.

[Click this hyperlink](#) while viewing on your computer to access additional FINDS: detail in the EDR Site Report.

**AB96
 WNW
 1/4-1/2
 0.375 mi.
 1981 ft.**

**MATTHEWS PROPERTY
 916 2ND AVE NW
 PUYALLUP, WA 98371**

**VCP S124434810
 N/A**

Site 1 of 2 in cluster AB

**Relative:
 Lower
 Actual:
 43 ft.**

VCP:
 Name: MATTHEWS PROPERTY
 Address: 916 2ND AVE NW
 City,State,Zip: PUYALLUP, WA 98371
 edr_fstat: WA
 edr_fzip: 98371
 edr_fcnty: PIERCE
 edr_zip: Not reported
 Facility ID: 5342835
 VCP Status: NFA
 Past VCP: Not reported
 Current VCP: Not reported
 NFA Type: PUYALLUP, WA 98371
 Date NFA: PUYALLUP, WA 98371
 Rank: PUYALLUP, WA 98371
 Cleanup Siteid: 2384
 Contaminant Name: Petroleum Products-Unspecified
 Soil: Remediated

**AB97
 WNW
 1/4-1/2
 0.375 mi.
 1981 ft.**

**MATTHEWS PROPERTY
 916 2ND AVE NW
 PUYALLUP, WA 98371**

**ALLSITES 1007677699
 CSCSL NFA N/A
 FINDS**

Site 2 of 2 in cluster AB

**Relative:
 Lower
 Actual:
 43 ft.**

ALLSITES:
 Name: MATTHEWS PROPERTY
 Facility Id: 5342835
 Interaction: 16540
 Interaction 1: I
 Interaction 2: SCS
 Ecology Program: TOXICS
 Program Data: ISIS
 Facility Alt.: MATTHEWS PROPERTY
 Program ID: Not reported
 Date Interaction: 2003-05-15 00:00:00
 Date Interaction 3: State Cleanup Site
 Latitude: 47.192252402000001
 Longitude: -122.30798520800001
 Interaction: 16541
 Interaction 1: I

Map ID
Direction
Distance
Elevation

MAP FINDINGS

Site

Database(s)

EDR ID Number
EPA ID Number

MATTHEWS PROPERTY (Continued)

1007677699

Interaction 2: VOLCLNST
Ecology Program: TOXICS
Program Data: ISIS
Facility Alt.: MATTHEWS PROPERTY
Program ID: SW0983
Date Interaction: 2008-09-18 00:00:00
Date Interaction 3: Voluntary Cleanup Sites
Latitude: 47.19225240200001
Longitude: -122.30798520800001

CSCSL NFA:

Name: MATTHEWS PROPERTY
Address: 916 2ND AVE NW
City,State,Zip: PUYALLUP, WA 98371
Facility/Site Id: 5342835
CS Id: 2384
NFA Date: 01/12/2010
Alternate Site Names: Not reported
NFA Reason: NFA-Voluntary Cleanup Program Review
Site Status: NFA
Region: Southwest
Contaminant Name: Petroleum Products-Unspecified
Ground Water: Remediated
Surface Water: Not reported
Soil: Remediated
Sediment: Not reported
Air: Not reported
Bedrock: Not reported
Latitude: 47.192258
Longitude: -122.308

FINDS:

Registry ID: 110017943975

Click Here:

Environmental Interest/Information System:

Washington Facility / Site Identification System (WA-FSIS) provides a means to query and display data maintained by the Washington Department of Ecology. This system contains key information for each facility/site that is currently, or has been, of interest to the Air Quality, Dam Safety, Hazardous Waste, Toxics Cleanup, and Water Quality Programs.

[Click this hyperlink](#) while viewing on your computer to access additional FINDS: detail in the EDR Site Report.

98
WNW
1/4-1/2
0.380 mi.
2009 ft.

PUYALLUP SCHOOL DIST MAINT DEPT
324 9TH ST NW
PUYALLUP, WA 98371

RCRA-VSQG 1000149224
ALLSITES WAD981765316
SPILLS
FINDS
ECHO
MANIFEST

Relative:
Lower
Actual:
45 ft.

RCRA-VSQG:
Date Form Received by Agency: 20210126
Handler Name: PUYALLUP SCHOOL DIST MAINT DEPT

Map ID
 Direction
 Distance
 Elevation

MAP FINDINGS

Site

Database(s)

EDR ID Number
 EPA ID Number

PUYALLUP SCHOOL DIST MAINT DEPT (Continued)

1000149224

Handler Address:	324 9TH ST NW
Handler City,State,Zip:	PUYALLUP, WA 98371
EPA ID:	WAD981765316
Contact Name:	PHILLIP ANDERSON
Contact Address:	FACILITIES
Contact City,State,Zip:	PUYALLUP, WA 98371
Contact Telephone:	253-841-8777
Contact Fax:	Not reported
Contact Email:	ANDerspJ@PUYALLUP.K12.WA.US
Contact Title:	MAINTENANCE DIRECTOR
EPA Region:	10
Land Type:	District
Federal Waste Generator Description:	Conditionally Exempt Small Quantity Generator
Non-Notifier:	Not reported
Biennial Report Cycle:	Not reported
Accessibility:	Not reported
Active Site Indicator:	Handler Activities
State District Owner:	WA
State District:	SWRO
Mailing Address:	FACILITIES
Mailing City,State,Zip:	PUYALLUP, WA 98371
Owner Name:	PUYALLUP SCHOOL DIST
Owner Type:	District
Operator Name:	PUYALLUP SCHOOL DIST
Operator Type:	District
Short-Term Generator Activity:	No
Importer Activity:	No
Mixed Waste Generator:	No
Transporter Activity:	No
Transfer Facility Activity:	No
Recycler Activity with Storage:	No
Small Quantity On-Site Burner Exemption:	No
Smelting Melting and Refining Furnace Exemption:	No
Underground Injection Control:	No
Off-Site Waste Receipt:	No
Universal Waste Indicator:	No
Universal Waste Destination Facility:	No
Federal Universal Waste:	No
Active Site Fed-Reg Treatment Storage and Disposal Facility:	Not reported
Active Site Converter Treatment storage and Disposal Facility:	Not reported
Active Site State-Reg Treatment Storage and Disposal Facility:	Not reported
Active Site State-Reg Handler:	---
Federal Facility Indicator:	Not reported
Hazardous Secondary Material Indicator:	N
Sub-Part K Indicator:	Not reported
Commercial TSD Indicator:	No
Treatment Storage and Disposal Type:	Not reported
2018 GPRA Permit Baseline:	Not on the Baseline
2018 GPRA Renewals Baseline:	Not on the Baseline
Permit Renewals Workload Universe:	Not reported
Permit Workload Universe:	Not reported
Permit Progress Universe:	Not reported
Post-Closure Workload Universe:	Not reported
Closure Workload Universe:	Not reported
202 GPRA Corrective Action Baseline:	No
Corrective Action Workload Universe:	No
Subject to Corrective Action Universe:	No

Map ID
Direction
Distance
Elevation

MAP FINDINGS

Site

Database(s)

EDR ID Number
EPA ID Number

PUYALLUP SCHOOL DIST MAINT DEPT (Continued)

1000149224

Non-TSDFs Where RCRA CA has Been Imposed Universe:	No
TSDFs Potentially Subject to CA Under 3004 (u)/(v) Universe:	No
TSDFs Only Subject to CA under Discretionary Auth Universe:	No
Corrective Action Priority Ranking:	No NCAPS ranking
Environmental Control Indicator:	No
Institutional Control Indicator:	No
Human Exposure Controls Indicator:	N/A
Groundwater Controls Indicator:	N/A
Operating TSDF Universe:	Not reported
Full Enforcement Universe:	Not reported
Significant Non-Complier Universe:	No
Unaddressed Significant Non-Complier Universe:	No
Addressed Significant Non-Complier Universe:	No
Significant Non-Complier With a Compliance Schedule Universe:	No
Financial Assurance Required:	Not reported
Handler Date of Last Change:	20210311
Recognized Trader-Importer:	No
Recognized Trader-Exporter:	No
Importer of Spent Lead Acid Batteries:	No
Exporter of Spent Lead Acid Batteries:	No
Recycler Activity Without Storage:	No
Manifest Broker:	No
Sub-Part P Indicator:	No

Biennial: List of Years

Year: 2011

[Click Here for Biennial Reporting System Data:](#)

Year: 2009

[Click Here for Biennial Reporting System Data:](#)

Year: 2007

[Click Here for Biennial Reporting System Data:](#)

Year: 2005

[Click Here for Biennial Reporting System Data:](#)

Year: 2003

[Click Here for Biennial Reporting System Data:](#)

Hazardous Waste Summary:

Waste Code:	D001
Waste Description:	IGNITABLE WASTE
Waste Code:	D002
Waste Description:	CORROSIVE WASTE
Waste Code:	D005
Waste Description:	BARIUM
Waste Code:	D006
Waste Description:	CADMIUM
Waste Code:	D007
Waste Description:	CHROMIUM

Map ID
Direction
Distance
Elevation

MAP FINDINGS

Site

Database(s)

EDR ID Number
EPA ID Number

PUYALLUP SCHOOL DIST MAINT DEPT (Continued)

1000149224

Waste Code: D008
Waste Description: LEAD

Waste Code: D009
Waste Description: MERCURY

Waste Code: D010
Waste Description: SELENIUM

Waste Code: D011
Waste Description: SILVER

Waste Code: D018
Waste Description: BENZENE

Waste Code: D035
Waste Description: METHYL ETHYL KETONE

Waste Code: D039
Waste Description: TETRACHLOROETHYLENE

Waste Code: D040
Waste Description: TRICHLOROETHYLENE

Waste Code: F003
Waste Description: THE FOLLOWING SPENT NONHALOGENATED SOLVENTS: XYLENE, ACETONE, ETHYL ACETATE, ETHYL BENZENE, ETHYL ETHER, METHYL ISOBUTYL KETONE, N-BUTYL ALCOHOL, CYCLOHEXANONE, AND METHANOL; ALL SPENT SOLVENT MIXTURES/BLENDS CONTAINING, BEFORE USE, ONLY THE ABOVE SPENT NONHALOGENATED SOLVENTS; AND ALL SPENT SOLVENT MIXTURES/BLENDS CONTAINING, BEFORE USE, ONE OR MORE OF THE ABOVE NONHALOGENATED SOLVENTS, AND A TOTAL OF TEN PERCENT OR MORE (BY VOLUME) OF ONE OR MORE OF THOSE SOLVENTS LISTED IN F001, F002, F004, AND F005; AND STILL BOTTOMS FROM THE RECOVERY OF THESE SPENT SOLVENTS AND SPENT SOLVENT MIXTURES.

Waste Code: F005
Waste Description: THE FOLLOWING SPENT NONHALOGENATED SOLVENTS: TOLUENE, METHYL ETHYL KETONE, CARBON DISULFIDE, ISOBUTANOL, PYRIDINE, BENZENE, 2-ETHOXYETHANOL, AND 2-NITROPROPANE; ALL SPENT SOLVENT MIXTURES/BLENDS CONTAINING, BEFORE USE, A TOTAL OF TEN PERCENT OR MORE (BY VOLUME) OF ONE OR MORE OF THE ABOVE NONHALOGENATED SOLVENTS OR THOSE SOLVENTS LISTED IN F001, F002, OR F004; AND STILL BOTTOMS FROM THE RECOVERY OF THESE SPENT SOLVENTS AND SPENT SOLVENT MIXTURES.

Waste Code: U002
Waste Description: 2-PROPANONE (I) (OR) ACETONE (I)

Handler - Owner Operator:

Owner/Operator Indicator:	Owner
Owner/Operator Name:	PUYALLUP SCHOOL DIST MAINT DEPT
Legal Status:	Private
Date Became Current:	Not reported
Date Ended Current:	Not reported
Owner/Operator Address:	324 9TH ST NW
Owner/Operator City,State,Zip:	PUYALLUP, WA 98371
Owner/Operator Telephone:	000-000-0000

Map ID
Direction
Distance
Elevation

MAP FINDINGS

Site

Database(s)

EDR ID Number
EPA ID Number

PUYALLUP SCHOOL DIST MAINT DEPT (Continued)

1000149224

Owner/Operator Telephone Ext:	Not reported
Owner/Operator Fax:	Not reported
Owner/Operator Email:	Not reported
Owner/Operator Indicator:	Owner
Owner/Operator Name:	PUYALLUP SCHOOL DIST
Legal Status:	Private
Date Became Current:	19890426
Date Ended Current:	Not reported
Owner/Operator Address:	PO BOX 370
Owner/Operator City,State,Zip:	PUYALLUP, WA 98371
Owner/Operator Telephone:	253-841-1301
Owner/Operator Telephone Ext:	Not reported
Owner/Operator Fax:	Not reported
Owner/Operator Email:	Not reported
Owner/Operator Indicator:	Owner
Owner/Operator Name:	PUYALLUP SCHOOL DIST
Legal Status:	Private
Date Became Current:	Not reported
Date Ended Current:	Not reported
Owner/Operator Address:	PO BOX 370
Owner/Operator City,State,Zip:	PUYALLUP, WA 98371
Owner/Operator Telephone:	253-841-1301
Owner/Operator Telephone Ext:	Not reported
Owner/Operator Fax:	Not reported
Owner/Operator Email:	Not reported
Owner/Operator Indicator:	Owner
Owner/Operator Name:	PUYALLUP SCHOOL DIST
Legal Status:	Private
Date Became Current:	19890426
Date Ended Current:	Not reported
Owner/Operator Address:	PO BOX 370
Owner/Operator City,State,Zip:	PUYALLUP, WA 98371
Owner/Operator Telephone:	253-841-1301
Owner/Operator Telephone Ext:	Not reported
Owner/Operator Fax:	Not reported
Owner/Operator Email:	Not reported
Owner/Operator Indicator:	Owner
Owner/Operator Name:	PUYALLUP SCHOOL DIST
Legal Status:	Private
Date Became Current:	19890426
Date Ended Current:	Not reported
Owner/Operator Address:	PO BOX 370
Owner/Operator City,State,Zip:	PUYALLUP, WA 98371
Owner/Operator Telephone:	253-841-1301
Owner/Operator Telephone Ext:	Not reported
Owner/Operator Fax:	Not reported
Owner/Operator Email:	Not reported
Owner/Operator Indicator:	Operator
Owner/Operator Name:	PUYALLUP SCHOOL DIST
Legal Status:	Private
Date Became Current:	Not reported
Date Ended Current:	Not reported

Map ID
Direction
Distance
Elevation

MAP FINDINGS

Site

Database(s)

EDR ID Number
EPA ID Number

PUYALLUP SCHOOL DIST MAINT DEPT (Continued)

1000149224

Owner/Operator Address:	PO BOX 370
Owner/Operator City,State,Zip:	PUYALLUP, WA 98371
Owner/Operator Telephone:	253-841-1301
Owner/Operator Telephone Ext:	Not reported
Owner/Operator Fax:	Not reported
Owner/Operator Email:	Not reported
Owner/Operator Indicator:	Owner
Owner/Operator Name:	PUYALLUP SCHOOL DIST
Legal Status:	Private
Date Became Current:	19890426
Date Ended Current:	Not reported
Owner/Operator Address:	PO BOX 370
Owner/Operator City,State,Zip:	PUYALLUP, WA 98371
Owner/Operator Telephone:	253-841-1301
Owner/Operator Telephone Ext:	Not reported
Owner/Operator Fax:	Not reported
Owner/Operator Email:	Not reported
Owner/Operator Indicator:	Owner
Owner/Operator Name:	PUYALLUP SCHOOL DIST
Legal Status:	Private
Date Became Current:	Not reported
Date Ended Current:	Not reported
Owner/Operator Address:	PO BOX 370
Owner/Operator City,State,Zip:	PUYALLUP, WA 98371
Owner/Operator Telephone:	253-841-1301
Owner/Operator Telephone Ext:	Not reported
Owner/Operator Fax:	Not reported
Owner/Operator Email:	Not reported
Owner/Operator Indicator:	Owner
Owner/Operator Name:	PUYALLUP SCHOOL DIST
Legal Status:	Private
Date Became Current:	19890426
Date Ended Current:	Not reported
Owner/Operator Address:	PO BOX 370
Owner/Operator City,State,Zip:	PUYALLUP, WA 98371
Owner/Operator Telephone:	253-841-1301
Owner/Operator Telephone Ext:	Not reported
Owner/Operator Fax:	Not reported
Owner/Operator Email:	Not reported
Owner/Operator Indicator:	Owner
Owner/Operator Name:	PUYALLUP SCHOOL DIST
Legal Status:	Private
Date Became Current:	19890426
Date Ended Current:	Not reported
Owner/Operator Address:	PO BOX 370
Owner/Operator City,State,Zip:	PUYALLUP, WA 98371
Owner/Operator Telephone:	253-841-1301
Owner/Operator Telephone Ext:	Not reported
Owner/Operator Fax:	Not reported
Owner/Operator Email:	Not reported
Owner/Operator Indicator:	Owner
Owner/Operator Name:	PUYALLUP SCHOOL DIST

Map ID
Direction
Distance
Elevation

MAP FINDINGS

Site

Database(s)

EDR ID Number
EPA ID Number

PUYALLUP SCHOOL DIST MAINT DEPT (Continued)

1000149224

Legal Status:	Private
Date Became Current:	Not reported
Date Ended Current:	Not reported
Owner/Operator Address:	PO BOX 370
Owner/Operator City,State,Zip:	PUYALLUP, WA 98371
Owner/Operator Telephone:	253-841-1301
Owner/Operator Telephone Ext:	Not reported
Owner/Operator Fax:	Not reported
Owner/Operator Email:	Not reported
Owner/Operator Indicator:	Owner
Owner/Operator Name:	PUYALLUP SCHOOL DIST
Legal Status:	Private
Date Became Current:	19890426
Date Ended Current:	Not reported
Owner/Operator Address:	PUYALLUP SCHOOL DISTRICT
Owner/Operator City,State,Zip:	PUYALLUP, WA 98371
Owner/Operator Telephone:	253-841-8777
Owner/Operator Telephone Ext:	Not reported
Owner/Operator Fax:	Not reported
Owner/Operator Email:	Not reported
Owner/Operator Indicator:	Owner
Owner/Operator Name:	PUYALLUP SCHOOL DIST
Legal Status:	Private
Date Became Current:	19890426
Date Ended Current:	Not reported
Owner/Operator Address:	PUYALLUP SCHOOL DISTRICT
Owner/Operator City,State,Zip:	PUYALLUP, WA 98371
Owner/Operator Telephone:	253-841-8777
Owner/Operator Telephone Ext:	Not reported
Owner/Operator Fax:	Not reported
Owner/Operator Email:	Not reported
Owner/Operator Indicator:	Operator
Owner/Operator Name:	PUYALLUP SCHOOL DIST
Legal Status:	Private
Date Became Current:	Not reported
Date Ended Current:	Not reported
Owner/Operator Address:	323 12TH ST NW
Owner/Operator City,State,Zip:	PUYALLUP, WA 98371
Owner/Operator Telephone:	253-841-8777
Owner/Operator Telephone Ext:	Not reported
Owner/Operator Fax:	Not reported
Owner/Operator Email:	Not reported
Owner/Operator Indicator:	Owner
Owner/Operator Name:	PUYALLUP SCHOOL DIST
Legal Status:	District
Date Became Current:	20181231
Date Ended Current:	Not reported
Owner/Operator Address:	PO BOX 370
Owner/Operator City,State,Zip:	PUYALLUP, WA 98371
Owner/Operator Telephone:	253-841-1301
Owner/Operator Telephone Ext:	Not reported
Owner/Operator Fax:	Not reported
Owner/Operator Email:	Not reported

Map ID
Direction
Distance
Elevation

MAP FINDINGS

Site

Database(s)

EDR ID Number
EPA ID Number

PUYALLUP SCHOOL DIST MAINT DEPT (Continued)

1000149224

Owner/Operator Indicator: Owner
Owner/Operator Name: PUYALLUP SCHOOL DIST
Legal Status: District
Date Became Current: 19890426
Date Ended Current: Not reported
Owner/Operator Address: PO BOX 370
Owner/Operator City,State,Zip: PUYALLUP, WA 98371-0156
Owner/Operator Telephone: Not reported
Owner/Operator Telephone Ext: Not reported
Owner/Operator Fax: Not reported
Owner/Operator Email: Not reported

Owner/Operator Indicator: Operator
Owner/Operator Name: PUYALLUP SCHOOL DIST
Legal Status: District
Date Became Current: 19960606
Date Ended Current: Not reported
Owner/Operator Address: PO BOX 370
Owner/Operator City,State,Zip: PUYALLUP, WA 98371-0156
Owner/Operator Telephone: 253-841-1301
Owner/Operator Telephone Ext: Not reported
Owner/Operator Fax: Not reported
Owner/Operator Email: Not reported

Owner/Operator Indicator: Owner
Owner/Operator Name: PUYALLUP SCHOOL DIST
Legal Status: District
Date Became Current: Not reported
Date Ended Current: Not reported
Owner/Operator Address: PO BOX 370
Owner/Operator City,State,Zip: PUYALLUP, WA 98371-0156
Owner/Operator Telephone: 253-841-1301
Owner/Operator Telephone Ext: Not reported
Owner/Operator Fax: Not reported
Owner/Operator Email: Not reported

Owner/Operator Indicator: Owner
Owner/Operator Name: PUYALLUP SCHOOL DIST
Legal Status: Private
Date Became Current: 19890426
Date Ended Current: Not reported
Owner/Operator Address: PO BOX 370
Owner/Operator City,State,Zip: PUYALLUP, WA 98371
Owner/Operator Telephone: 253-841-1301
Owner/Operator Telephone Ext: Not reported
Owner/Operator Fax: Not reported
Owner/Operator Email: Not reported

Owner/Operator Indicator: Owner
Owner/Operator Name: PUYALLUP SCHOOL DIST
Legal Status: Private
Date Became Current: 19890426
Date Ended Current: Not reported
Owner/Operator Address: PO BOX 370
Owner/Operator City,State,Zip: PUYALLUP, WA 98371
Owner/Operator Telephone: 253-841-1301
Owner/Operator Telephone Ext: Not reported

Map ID
Direction
Distance
Elevation

MAP FINDINGS

Site

Database(s)

EDR ID Number
EPA ID Number

PUYALLUP SCHOOL DIST MAINT DEPT (Continued)

1000149224

Owner/Operator Fax:	Not reported
Owner/Operator Email:	Not reported
Owner/Operator Indicator:	Operator
Owner/Operator Name:	PUYALLUP SCHOOL DIST
Legal Status:	Private
Date Became Current:	Not reported
Date Ended Current:	Not reported
Owner/Operator Address:	PO BOX 370
Owner/Operator City,State,Zip:	PUYALLUP, WA 98371
Owner/Operator Telephone:	253-841-1301
Owner/Operator Telephone Ext:	Not reported
Owner/Operator Fax:	Not reported
Owner/Operator Email:	Not reported
Owner/Operator Indicator:	Owner
Owner/Operator Name:	PUYALLUP SCHOOL DIST
Legal Status:	Private
Date Became Current:	Not reported
Date Ended Current:	Not reported
Owner/Operator Address:	PO BOX 370
Owner/Operator City,State,Zip:	PUYALLUP, WA 98371
Owner/Operator Telephone:	253-841-1301
Owner/Operator Telephone Ext:	Not reported
Owner/Operator Fax:	Not reported
Owner/Operator Email:	Not reported
Owner/Operator Indicator:	Owner
Owner/Operator Name:	PUYALLUP SCHOOL DIST
Legal Status:	Private
Date Became Current:	19890426
Date Ended Current:	Not reported
Owner/Operator Address:	PO BOX 370
Owner/Operator City,State,Zip:	PUYALLUP, WA 98371
Owner/Operator Telephone:	253-841-1301
Owner/Operator Telephone Ext:	Not reported
Owner/Operator Fax:	Not reported
Owner/Operator Email:	Not reported
Owner/Operator Indicator:	Owner
Owner/Operator Name:	PUYALLUP SCHOOL DIST
Legal Status:	Private
Date Became Current:	19890426
Date Ended Current:	Not reported
Owner/Operator Address:	PO BOX 370
Owner/Operator City,State,Zip:	PUYALLUP, WA 98371
Owner/Operator Telephone:	253-841-1301
Owner/Operator Telephone Ext:	Not reported
Owner/Operator Fax:	Not reported
Owner/Operator Email:	Not reported
Owner/Operator Indicator:	Owner
Owner/Operator Name:	PUYALLUP SCHOOL DIST
Legal Status:	Private
Date Became Current:	Not reported
Date Ended Current:	Not reported
Owner/Operator Address:	PO BOX 370

Map ID
Direction
Distance
Elevation

MAP FINDINGS

Site

Database(s)

EDR ID Number
EPA ID Number

PUYALLUP SCHOOL DIST MAINT DEPT (Continued)

1000149224

Owner/Operator City,State,Zip: PUYALLUP, WA 98371
Owner/Operator Telephone: 253-841-1301
Owner/Operator Telephone Ext: Not reported
Owner/Operator Fax: Not reported
Owner/Operator Email: Not reported

Owner/Operator Indicator: Owner
Owner/Operator Name: PUYALLUP SCHOOL DIST
Legal Status: Private
Date Became Current: 19890426
Date Ended Current: Not reported
Owner/Operator Address: PO BOX 370
Owner/Operator City,State,Zip: PUYALLUP, WA 98371
Owner/Operator Telephone: 253-841-1301
Owner/Operator Telephone Ext: Not reported
Owner/Operator Fax: Not reported
Owner/Operator Email: Not reported

Owner/Operator Indicator: Owner
Owner/Operator Name: PUYALLUP SCHOOL DIST
Legal Status: Private
Date Became Current: 19890426
Date Ended Current: Not reported
Owner/Operator Address: PO BOX 370
Owner/Operator City,State,Zip: PUYALLUP, WA 98371
Owner/Operator Telephone: 253-841-1301
Owner/Operator Telephone Ext: Not reported
Owner/Operator Fax: Not reported
Owner/Operator Email: Not reported

Owner/Operator Indicator: Owner
Owner/Operator Name: PUYALLUP SCHOOL DIST
Legal Status: Private
Date Became Current: Not reported
Date Ended Current: Not reported
Owner/Operator Address: PO BOX 370
Owner/Operator City,State,Zip: PUYALLUP, WA 98371
Owner/Operator Telephone: 253-841-1301
Owner/Operator Telephone Ext: Not reported
Owner/Operator Fax: Not reported
Owner/Operator Email: Not reported

Owner/Operator Indicator: Owner
Owner/Operator Name: PUYALLUP SCHOOL DIST
Legal Status: Private
Date Became Current: Not reported
Date Ended Current: Not reported
Owner/Operator Address: PO BOX 370
Owner/Operator City,State,Zip: PUYALLUP, WA 98371
Owner/Operator Telephone: 253-841-1301
Owner/Operator Telephone Ext: Not reported
Owner/Operator Fax: Not reported
Owner/Operator Email: Not reported

Owner/Operator Indicator: Owner
Owner/Operator Name: PUYALLUP SCHOOL DIST
Legal Status: Private

Map ID
Direction
Distance
Elevation

MAP FINDINGS

Site

Database(s)

EDR ID Number
EPA ID Number

PUYALLUP SCHOOL DIST MAINT DEPT (Continued)

1000149224

Date Became Current:	Not reported
Date Ended Current:	Not reported
Owner/Operator Address:	PO BOX 370
Owner/Operator City,State,Zip:	PUYALLUP, WA 98371
Owner/Operator Telephone:	253-841-1301
Owner/Operator Telephone Ext:	Not reported
Owner/Operator Fax:	Not reported
Owner/Operator Email:	Not reported
Owner/Operator Indicator:	Owner
Owner/Operator Name:	PUYALLUP SCHOOL DIST
Legal Status:	Private
Date Became Current:	19890426
Date Ended Current:	Not reported
Owner/Operator Address:	PUYALLUP SCHOOL DISTRICT
Owner/Operator City,State,Zip:	PUYALLUP, WA 98371
Owner/Operator Telephone:	253-841-8777
Owner/Operator Telephone Ext:	Not reported
Owner/Operator Fax:	Not reported
Owner/Operator Email:	Not reported
Owner/Operator Indicator:	Owner
Owner/Operator Name:	PUYALLUP SCHOOL DIST
Legal Status:	District
Date Became Current:	19890426
Date Ended Current:	Not reported
Owner/Operator Address:	PO BOX 370
Owner/Operator City,State,Zip:	PUYALLUP, WA 98371-0156
Owner/Operator Telephone:	Not reported
Owner/Operator Telephone Ext:	Not reported
Owner/Operator Fax:	Not reported
Owner/Operator Email:	Not reported
Owner/Operator Indicator:	Owner
Owner/Operator Name:	PUYALLUP SCHOOL DIST
Legal Status:	District
Date Became Current:	19890426
Date Ended Current:	Not reported
Owner/Operator Address:	PO BOX 370
Owner/Operator City,State,Zip:	PUYALLUP, WA 98371-0156
Owner/Operator Telephone:	253-841-1301
Owner/Operator Telephone Ext:	Not reported
Owner/Operator Fax:	Not reported
Owner/Operator Email:	Not reported
Owner/Operator Indicator:	Owner
Owner/Operator Name:	PUYALLUP SCHOOL DIST
Legal Status:	Private
Date Became Current:	Not reported
Date Ended Current:	Not reported
Owner/Operator Address:	PO BOX 370
Owner/Operator City,State,Zip:	PUYALLUP, WA 98371
Owner/Operator Telephone:	253-841-1301
Owner/Operator Telephone Ext:	Not reported
Owner/Operator Fax:	Not reported
Owner/Operator Email:	Not reported

Map ID
Direction
Distance
Elevation

MAP FINDINGS

Site

Database(s)

EDR ID Number
EPA ID Number

PUYALLUP SCHOOL DIST MAINT DEPT (Continued)

1000149224

Owner/Operator Indicator: Owner
Owner/Operator Name: PUYALLUP SCHOOL DIST
Legal Status: Private
Date Became Current: 19890426
Date Ended Current: Not reported
Owner/Operator Address: PO BOX 370
Owner/Operator City,State,Zip: PUYALLUP, WA 98371
Owner/Operator Telephone: 253-841-1301
Owner/Operator Telephone Ext: Not reported
Owner/Operator Fax: Not reported
Owner/Operator Email: Not reported

Owner/Operator Indicator: Operator
Owner/Operator Name: PUYALLUP SCHOOL DIST
Legal Status: Private
Date Became Current: Not reported
Date Ended Current: Not reported
Owner/Operator Address: PO BOX 370
Owner/Operator City,State,Zip: PUYALLUP, WA 98371
Owner/Operator Telephone: 253-841-1301
Owner/Operator Telephone Ext: Not reported
Owner/Operator Fax: Not reported
Owner/Operator Email: Not reported

Owner/Operator Indicator: Owner
Owner/Operator Name: PUYALLUP SCHOOL DIST
Legal Status: Private
Date Became Current: 19890426
Date Ended Current: Not reported
Owner/Operator Address: PO BOX 370
Owner/Operator City,State,Zip: PUYALLUP, WA 98371
Owner/Operator Telephone: 253-841-1301
Owner/Operator Telephone Ext: Not reported
Owner/Operator Fax: Not reported
Owner/Operator Email: Not reported

Owner/Operator Indicator: Operator
Owner/Operator Name: PUYALLUP SCHOOL DIST
Legal Status: Private
Date Became Current: Not reported
Date Ended Current: Not reported
Owner/Operator Address: PO BOX 370
Owner/Operator City,State,Zip: PUYALLUP, WA 98371
Owner/Operator Telephone: 253-841-1301
Owner/Operator Telephone Ext: Not reported
Owner/Operator Fax: Not reported
Owner/Operator Email: Not reported

Owner/Operator Indicator: Owner
Owner/Operator Name: PUYALLUP SCHOOL DIST
Legal Status: Private
Date Became Current: 19890426
Date Ended Current: Not reported
Owner/Operator Address: PO BOX 370
Owner/Operator City,State,Zip: PUYALLUP, WA 98371
Owner/Operator Telephone: 253-841-1301
Owner/Operator Telephone Ext: Not reported

Map ID
Direction
Distance
Elevation

MAP FINDINGS

Site

Database(s)

EDR ID Number
EPA ID Number

PUYALLUP SCHOOL DIST MAINT DEPT (Continued)

1000149224

Owner/Operator Fax: Not reported
Owner/Operator Email: Not reported

Owner/Operator Indicator: Operator
Owner/Operator Name: PUYALLUP SCHOOL DIST
Legal Status: Private
Date Became Current: Not reported
Date Ended Current: Not reported
Owner/Operator Address: PO BOX 370
Owner/Operator City,State,Zip: PUYALLUP, WA 98371
Owner/Operator Telephone: 253-841-1301
Owner/Operator Telephone Ext: Not reported
Owner/Operator Fax: Not reported
Owner/Operator Email: Not reported

Owner/Operator Indicator: Operator
Owner/Operator Name: PUYALLUP SCHOOL DIST
Legal Status: Private
Date Became Current: Not reported
Date Ended Current: Not reported
Owner/Operator Address: PO BOX 370
Owner/Operator City,State,Zip: PUYALLUP, WA 98371
Owner/Operator Telephone: 253-841-1301
Owner/Operator Telephone Ext: Not reported
Owner/Operator Fax: Not reported
Owner/Operator Email: Not reported

Owner/Operator Indicator: Operator
Owner/Operator Name: PUYALLUP SCHOOL DIST
Legal Status: Private
Date Became Current: Not reported
Date Ended Current: Not reported
Owner/Operator Address: PO BOX 370
Owner/Operator City,State,Zip: PUYALLUP, WA 98371
Owner/Operator Telephone: 253-841-1301
Owner/Operator Telephone Ext: Not reported
Owner/Operator Fax: Not reported
Owner/Operator Email: Not reported

Owner/Operator Indicator: Operator
Owner/Operator Name: PUYALLUP SCHOOL DIST
Legal Status: Private
Date Became Current: Not reported
Date Ended Current: Not reported
Owner/Operator Address: PO BOX 370
Owner/Operator City,State,Zip: PUYALLUP, WA 98371
Owner/Operator Telephone: 253-841-1301
Owner/Operator Telephone Ext: Not reported
Owner/Operator Fax: Not reported
Owner/Operator Email: Not reported

Owner/Operator Indicator: Owner
Owner/Operator Name: PUYALLUP SCHOOL DIST
Legal Status: Private
Date Became Current: 19890426
Date Ended Current: Not reported
Owner/Operator Address: PUYALLUP SCHOOL DISTRICT

Map ID
Direction
Distance
Elevation

MAP FINDINGS

Site

Database(s)

EDR ID Number
EPA ID Number

PUYALLUP SCHOOL DIST MAINT DEPT (Continued)

1000149224

Owner/Operator City,State,Zip:	PUYALLUP, WA 98371
Owner/Operator Telephone:	253-841-8777
Owner/Operator Telephone Ext:	Not reported
Owner/Operator Fax:	Not reported
Owner/Operator Email:	Not reported
Owner/Operator Indicator:	Owner
Owner/Operator Name:	PUYALLUP SCHOOL DIST
Legal Status:	Private
Date Became Current:	Not reported
Date Ended Current:	Not reported
Owner/Operator Address:	PO BOX 370
Owner/Operator City,State,Zip:	PUYALLUP, WA 98371
Owner/Operator Telephone:	253-841-1301
Owner/Operator Telephone Ext:	Not reported
Owner/Operator Fax:	Not reported
Owner/Operator Email:	Not reported
Owner/Operator Indicator:	Owner
Owner/Operator Name:	PUYALLUP SCHOOL DIST
Legal Status:	Private
Date Became Current:	19890426
Date Ended Current:	Not reported
Owner/Operator Address:	PUYALLUP SCHOOL DISTRICT
Owner/Operator City,State,Zip:	PUYALLUP, WA 98371
Owner/Operator Telephone:	253-841-8777
Owner/Operator Telephone Ext:	Not reported
Owner/Operator Fax:	Not reported
Owner/Operator Email:	Not reported
Owner/Operator Indicator:	Owner
Owner/Operator Name:	PUYALLUP SCHOOL DIST
Legal Status:	Private
Date Became Current:	Not reported
Date Ended Current:	Not reported
Owner/Operator Address:	PO BOX 370
Owner/Operator City,State,Zip:	PUYALLUP, WA 98371
Owner/Operator Telephone:	253-841-1301
Owner/Operator Telephone Ext:	Not reported
Owner/Operator Fax:	Not reported
Owner/Operator Email:	Not reported
Owner/Operator Indicator:	Owner
Owner/Operator Name:	PUYALLUP SCHOOL DIST
Legal Status:	District
Date Became Current:	19890426
Date Ended Current:	Not reported
Owner/Operator Address:	PO BOX 370
Owner/Operator City,State,Zip:	PUYALLUP, WA 98371-0156
Owner/Operator Telephone:	Not reported
Owner/Operator Telephone Ext:	Not reported
Owner/Operator Fax:	Not reported
Owner/Operator Email:	Not reported
Owner/Operator Indicator:	Operator
Owner/Operator Name:	PUYALLUP SCHOOL DIST MAINT DEPT
Legal Status:	Private

Map ID
Direction
Distance
Elevation

MAP FINDINGS

Site

Database(s)

EDR ID Number
EPA ID Number

PUYALLUP SCHOOL DIST MAINT DEPT (Continued)

1000149224

Date Became Current:	Not reported
Date Ended Current:	Not reported
Owner/Operator Address:	324 9TH ST NW
Owner/Operator City,State,Zip:	PUYALLUP, WA 98371
Owner/Operator Telephone:	000-000-0000
Owner/Operator Telephone Ext:	Not reported
Owner/Operator Fax:	Not reported
Owner/Operator Email:	Not reported
Owner/Operator Indicator:	Owner
Owner/Operator Name:	PUYALLUP SCHOOL DIST
Legal Status:	Private
Date Became Current:	Not reported
Date Ended Current:	Not reported
Owner/Operator Address:	PO BOX 370
Owner/Operator City,State,Zip:	PUYALLUP, WA 98371
Owner/Operator Telephone:	253-841-1301
Owner/Operator Telephone Ext:	Not reported
Owner/Operator Fax:	Not reported
Owner/Operator Email:	Not reported
Owner/Operator Indicator:	Owner
Owner/Operator Name:	PUYALLUP SCHOOL DIST
Legal Status:	Private
Date Became Current:	19890426
Date Ended Current:	Not reported
Owner/Operator Address:	PO BOX 370
Owner/Operator City,State,Zip:	PUYALLUP, WA 98371
Owner/Operator Telephone:	253-841-1301
Owner/Operator Telephone Ext:	Not reported
Owner/Operator Fax:	Not reported
Owner/Operator Email:	Not reported
Owner/Operator Indicator:	Operator
Owner/Operator Name:	PUYALLUP SCHOOL DIST
Legal Status:	Private
Date Became Current:	Not reported
Date Ended Current:	Not reported
Owner/Operator Address:	PO BOX 370
Owner/Operator City,State,Zip:	PUYALLUP, WA 98371
Owner/Operator Telephone:	253-841-1301
Owner/Operator Telephone Ext:	Not reported
Owner/Operator Fax:	Not reported
Owner/Operator Email:	Not reported
Owner/Operator Indicator:	Operator
Owner/Operator Name:	PUYALLUP SCHOOL DIST
Legal Status:	Private
Date Became Current:	Not reported
Date Ended Current:	Not reported
Owner/Operator Address:	PO BOX 370
Owner/Operator City,State,Zip:	PUYALLUP, WA 98371
Owner/Operator Telephone:	253-841-1301
Owner/Operator Telephone Ext:	Not reported
Owner/Operator Fax:	Not reported
Owner/Operator Email:	Not reported

Map ID
Direction
Distance
Elevation

MAP FINDINGS

Site

Database(s)

EDR ID Number
EPA ID Number

PUYALLUP SCHOOL DIST MAINT DEPT (Continued)

1000149224

Owner/Operator Indicator:	Owner
Owner/Operator Name:	PUYALLUP SCHOOL DIST
Legal Status:	Private
Date Became Current:	Not reported
Date Ended Current:	Not reported
Owner/Operator Address:	PO BOX 370
Owner/Operator City,State,Zip:	PUYALLUP, WA 98371
Owner/Operator Telephone:	253-841-1301
Owner/Operator Telephone Ext:	Not reported
Owner/Operator Fax:	Not reported
Owner/Operator Email:	Not reported
Owner/Operator Indicator:	Owner
Owner/Operator Name:	PUYALLUP SCHOOL DIST
Legal Status:	Private
Date Became Current:	19890426
Date Ended Current:	Not reported
Owner/Operator Address:	PUYALLUP SCHOOL DISTRICT
Owner/Operator City,State,Zip:	PUYALLUP, WA 98371
Owner/Operator Telephone:	253-841-8777
Owner/Operator Telephone Ext:	Not reported
Owner/Operator Fax:	Not reported
Owner/Operator Email:	Not reported
Owner/Operator Indicator:	Owner
Owner/Operator Name:	PUYALLUP SCHOOL DIST
Legal Status:	Private
Date Became Current:	19890426
Date Ended Current:	Not reported
Owner/Operator Address:	PUYALLUP SCHOOL DISTRICT
Owner/Operator City,State,Zip:	PUYALLUP, WA 98371
Owner/Operator Telephone:	253-841-8777
Owner/Operator Telephone Ext:	Not reported
Owner/Operator Fax:	Not reported
Owner/Operator Email:	Not reported
Owner/Operator Indicator:	Operator
Owner/Operator Name:	PUYALLUP SCHOOL DIST
Legal Status:	Private
Date Became Current:	Not reported
Date Ended Current:	Not reported
Owner/Operator Address:	323 12TH ST NW
Owner/Operator City,State,Zip:	PUYALLUP, WA 98371
Owner/Operator Telephone:	253-841-8777
Owner/Operator Telephone Ext:	Not reported
Owner/Operator Fax:	Not reported
Owner/Operator Email:	Not reported
Owner/Operator Indicator:	Operator
Owner/Operator Name:	PUYALLUP SCHOOL DIST
Legal Status:	District
Date Became Current:	19960606
Date Ended Current:	Not reported
Owner/Operator Address:	323 12TH ST NW
Owner/Operator City,State,Zip:	PUYALLUP, WA 98371
Owner/Operator Telephone:	253-841-8777
Owner/Operator Telephone Ext:	Not reported

Map ID
Direction
Distance
Elevation

MAP FINDINGS

Site

Database(s)

EDR ID Number
EPA ID Number

PUYALLUP SCHOOL DIST MAINT DEPT (Continued)

1000149224

Owner/Operator Fax:	Not reported
Owner/Operator Email:	Not reported
Owner/Operator Indicator:	Operator
Owner/Operator Name:	PUYALLUP SCHOOL DIST
Legal Status:	District
Date Became Current:	19960606
Date Ended Current:	Not reported
Owner/Operator Address:	PO BOX 370
Owner/Operator City,State,Zip:	PUYALLUP, WA 98371-0156
Owner/Operator Telephone:	Not reported
Owner/Operator Telephone Ext:	Not reported
Owner/Operator Fax:	Not reported
Owner/Operator Email:	Not reported
Owner/Operator Indicator:	Operator
Owner/Operator Name:	PUYALLUP SCHOOL DIST
Legal Status:	District
Date Became Current:	19960606
Date Ended Current:	Not reported
Owner/Operator Address:	PO BOX 370
Owner/Operator City,State,Zip:	PUYALLUP, WA 98371-0156
Owner/Operator Telephone:	Not reported
Owner/Operator Telephone Ext:	Not reported
Owner/Operator Fax:	Not reported
Owner/Operator Email:	Not reported
Owner/Operator Indicator:	Operator
Owner/Operator Name:	PUYALLUP SCHOOL DIST
Legal Status:	District
Date Became Current:	Not reported
Date Ended Current:	Not reported
Owner/Operator Address:	PUYALLUP SCHOOL DISTRICT
Owner/Operator City,State,Zip:	PUYALLUP, WA 98371-0156
Owner/Operator Telephone:	253-841-8777
Owner/Operator Telephone Ext:	Not reported
Owner/Operator Fax:	Not reported
Owner/Operator Email:	Not reported
Owner/Operator Indicator:	Operator
Owner/Operator Name:	PUYALLUP SCHOOL DIST MAINT DEPT
Legal Status:	Private
Date Became Current:	Not reported
Date Ended Current:	Not reported
Owner/Operator Address:	324 9TH ST NW
Owner/Operator City,State,Zip:	PUYALLUP, WA 98371
Owner/Operator Telephone:	000-000-0000
Owner/Operator Telephone Ext:	Not reported
Owner/Operator Fax:	Not reported
Owner/Operator Email:	Not reported
Owner/Operator Indicator:	Operator
Owner/Operator Name:	PUYALLUP SCHOOL DIST
Legal Status:	Private
Date Became Current:	Not reported
Date Ended Current:	Not reported
Owner/Operator Address:	PO BOX 370

Map ID
Direction
Distance
Elevation

MAP FINDINGS

Site

Database(s)

EDR ID Number
EPA ID Number

PUYALLUP SCHOOL DIST MAINT DEPT (Continued)

1000149224

Owner/Operator City,State,Zip: PUYALLUP, WA 98371
Owner/Operator Telephone: 253-841-1301
Owner/Operator Telephone Ext: Not reported
Owner/Operator Fax: Not reported
Owner/Operator Email: Not reported

Owner/Operator Indicator: Operator
Owner/Operator Name: PUYALLUP SCHOOL DIST
Legal Status: Private
Date Became Current: Not reported
Date Ended Current: Not reported
Owner/Operator Address: PO BOX 370
Owner/Operator City,State,Zip: PUYALLUP, WA 98371
Owner/Operator Telephone: 253-841-1301
Owner/Operator Telephone Ext: Not reported
Owner/Operator Fax: Not reported
Owner/Operator Email: Not reported

Owner/Operator Indicator: Owner
Owner/Operator Name: PUYALLUP SCHOOL DIST
Legal Status: Private
Date Became Current: Not reported
Date Ended Current: Not reported
Owner/Operator Address: PO BOX 370
Owner/Operator City,State,Zip: PUYALLUP, WA 98371
Owner/Operator Telephone: 253-841-1301
Owner/Operator Telephone Ext: Not reported
Owner/Operator Fax: Not reported
Owner/Operator Email: Not reported

Owner/Operator Indicator: Operator
Owner/Operator Name: PUYALLUP SCHOOL DIST
Legal Status: Private
Date Became Current: Not reported
Date Ended Current: Not reported
Owner/Operator Address: 323 12TH ST NW
Owner/Operator City,State,Zip: PUYALLUP, WA 98371
Owner/Operator Telephone: 253-841-8777
Owner/Operator Telephone Ext: Not reported
Owner/Operator Fax: Not reported
Owner/Operator Email: Not reported

Owner/Operator Indicator: Owner
Owner/Operator Name: PUYALLUP SCHOOL DIST
Legal Status: Private
Date Became Current: 19890426
Date Ended Current: Not reported
Owner/Operator Address: PUYALLUP SCHOOL DISTRICT
Owner/Operator City,State,Zip: PUYALLUP, WA 98371
Owner/Operator Telephone: 253-841-8777
Owner/Operator Telephone Ext: Not reported
Owner/Operator Fax: Not reported
Owner/Operator Email: Not reported

Owner/Operator Indicator: Operator
Owner/Operator Name: PUYALLUP SCHOOL DIST
Legal Status: Private

Map ID
Direction
Distance
Elevation

MAP FINDINGS

Site

Database(s)

EDR ID Number
EPA ID Number

PUYALLUP SCHOOL DIST MAINT DEPT (Continued)

1000149224

Date Became Current:	Not reported
Date Ended Current:	Not reported
Owner/Operator Address:	323 12TH ST NW
Owner/Operator City,State,Zip:	PUYALLUP, WA 98371
Owner/Operator Telephone:	253-841-8777
Owner/Operator Telephone Ext:	Not reported
Owner/Operator Fax:	Not reported
Owner/Operator Email:	Not reported
Owner/Operator Indicator:	Owner
Owner/Operator Name:	PUYALLUP SCHOOL DIST
Legal Status:	District
Date Became Current:	19890426
Date Ended Current:	Not reported
Owner/Operator Address:	PUYALLUP SCHOOL DISTRICT
Owner/Operator City,State,Zip:	PUYALLUP, WA 98371
Owner/Operator Telephone:	253-841-8777
Owner/Operator Telephone Ext:	Not reported
Owner/Operator Fax:	Not reported
Owner/Operator Email:	Not reported
Owner/Operator Indicator:	Owner
Owner/Operator Name:	PUYALLUP SCHOOL DIST
Legal Status:	District
Date Became Current:	19890426
Date Ended Current:	Not reported
Owner/Operator Address:	PUYALLUP SCHOOL DISTRICT
Owner/Operator City,State,Zip:	PUYALLUP, WA 98371
Owner/Operator Telephone:	253-841-8777
Owner/Operator Telephone Ext:	Not reported
Owner/Operator Fax:	Not reported
Owner/Operator Email:	Not reported
Owner/Operator Indicator:	Owner
Owner/Operator Name:	PUYALLUP SCHOOL DIST
Legal Status:	District
Date Became Current:	20181231
Date Ended Current:	Not reported
Owner/Operator Address:	PO BOX 370
Owner/Operator City,State,Zip:	PUYALLUP, WA 98371
Owner/Operator Telephone:	253-841-1301
Owner/Operator Telephone Ext:	Not reported
Owner/Operator Fax:	Not reported
Owner/Operator Email:	Not reported
Owner/Operator Indicator:	Operator
Owner/Operator Name:	PUYALLUP SCHOOL DIST MAINT DEPT
Legal Status:	Private
Date Became Current:	Not reported
Date Ended Current:	Not reported
Owner/Operator Address:	324 9TH ST NW
Owner/Operator City,State,Zip:	PUYALLUP, WA 98371
Owner/Operator Telephone:	000-000-0000
Owner/Operator Telephone Ext:	Not reported
Owner/Operator Fax:	Not reported
Owner/Operator Email:	Not reported

Map ID
Direction
Distance
Elevation

MAP FINDINGS

Site

Database(s)

EDR ID Number
EPA ID Number

PUYALLUP SCHOOL DIST MAINT DEPT (Continued)

1000149224

Owner/Operator Indicator: Owner
Owner/Operator Name: PUYALLUP SCHOOL DIST
Legal Status: Private
Date Became Current: 19890426
Date Ended Current: Not reported
Owner/Operator Address: PO BOX 370
Owner/Operator City,State,Zip: PUYALLUP, WA 98371
Owner/Operator Telephone: 253-841-1301
Owner/Operator Telephone Ext: Not reported
Owner/Operator Fax: Not reported
Owner/Operator Email: Not reported

Owner/Operator Indicator: Operator
Owner/Operator Name: PUYALLUP SCHOOL DIST
Legal Status: Private
Date Became Current: Not reported
Date Ended Current: Not reported
Owner/Operator Address: PO BOX 370
Owner/Operator City,State,Zip: PUYALLUP, WA 98371
Owner/Operator Telephone: 253-841-1301
Owner/Operator Telephone Ext: Not reported
Owner/Operator Fax: Not reported
Owner/Operator Email: Not reported

Owner/Operator Indicator: Owner
Owner/Operator Name: PUYALLUP SCHOOL DIST
Legal Status: Private
Date Became Current: 19890426
Date Ended Current: Not reported
Owner/Operator Address: PO BOX 370
Owner/Operator City,State,Zip: PUYALLUP, WA 98371
Owner/Operator Telephone: 253-841-1301
Owner/Operator Telephone Ext: Not reported
Owner/Operator Fax: Not reported
Owner/Operator Email: Not reported

Owner/Operator Indicator: Owner
Owner/Operator Name: PUYALLUP SCHOOL DIST
Legal Status: Private
Date Became Current: Not reported
Date Ended Current: Not reported
Owner/Operator Address: PO BOX 370
Owner/Operator City,State,Zip: PUYALLUP, WA 98371
Owner/Operator Telephone: 253-841-1301
Owner/Operator Telephone Ext: Not reported
Owner/Operator Fax: Not reported
Owner/Operator Email: Not reported

Owner/Operator Indicator: Owner
Owner/Operator Name: PUYALLUP SCHOOL DIST
Legal Status: Private
Date Became Current: 19890426
Date Ended Current: Not reported
Owner/Operator Address: PO BOX 370
Owner/Operator City,State,Zip: PUYALLUP, WA 98371
Owner/Operator Telephone: 253-841-1301
Owner/Operator Telephone Ext: Not reported

Map ID
Direction
Distance
Elevation

MAP FINDINGS

Site

Database(s)

EDR ID Number
EPA ID Number

PUYALLUP SCHOOL DIST MAINT DEPT (Continued)

1000149224

Owner/Operator Fax:	Not reported
Owner/Operator Email:	Not reported
Owner/Operator Indicator:	Owner
Owner/Operator Name:	PUYALLUP SCHOOL DIST
Legal Status:	Private
Date Became Current:	Not reported
Date Ended Current:	Not reported
Owner/Operator Address:	PO BOX 370
Owner/Operator City,State,Zip:	PUYALLUP, WA 98371
Owner/Operator Telephone:	253-841-1301
Owner/Operator Telephone Ext:	Not reported
Owner/Operator Fax:	Not reported
Owner/Operator Email:	Not reported
Owner/Operator Indicator:	Owner
Owner/Operator Name:	PUYALLUP SCHOOL DIST
Legal Status:	Private
Date Became Current:	Not reported
Date Ended Current:	Not reported
Owner/Operator Address:	PO BOX 370
Owner/Operator City,State,Zip:	PUYALLUP, WA 98371
Owner/Operator Telephone:	253-841-1301
Owner/Operator Telephone Ext:	Not reported
Owner/Operator Fax:	Not reported
Owner/Operator Email:	Not reported
Owner/Operator Indicator:	Owner
Owner/Operator Name:	PUYALLUP SCHOOL DIST
Legal Status:	Private
Date Became Current:	Not reported
Date Ended Current:	Not reported
Owner/Operator Address:	PO BOX 370
Owner/Operator City,State,Zip:	PUYALLUP, WA 98371
Owner/Operator Telephone:	253-841-1301
Owner/Operator Telephone Ext:	Not reported
Owner/Operator Fax:	Not reported
Owner/Operator Email:	Not reported
Owner/Operator Indicator:	Operator
Owner/Operator Name:	PUYALLUP SCHOOL DIST
Legal Status:	Private
Date Became Current:	Not reported
Date Ended Current:	Not reported
Owner/Operator Address:	323 12TH ST NW
Owner/Operator City,State,Zip:	PUYALLUP, WA 98371
Owner/Operator Telephone:	253-841-8777
Owner/Operator Telephone Ext:	Not reported
Owner/Operator Fax:	Not reported
Owner/Operator Email:	Not reported
Owner/Operator Indicator:	Owner
Owner/Operator Name:	PUYALLUP SCHOOL DIST
Legal Status:	Private
Date Became Current:	Not reported
Date Ended Current:	Not reported
Owner/Operator Address:	PO BOX 370

Map ID
Direction
Distance
Elevation

MAP FINDINGS

Site

Database(s)

EDR ID Number
EPA ID Number

PUYALLUP SCHOOL DIST MAINT DEPT (Continued)

1000149224

Owner/Operator City,State,Zip: PUYALLUP, WA 98371
Owner/Operator Telephone: 253-841-1301
Owner/Operator Telephone Ext: Not reported
Owner/Operator Fax: Not reported
Owner/Operator Email: Not reported

Owner/Operator Indicator: Owner
Owner/Operator Name: PUYALLUP SCHOOL DIST
Legal Status: Private
Date Became Current: Not reported
Date Ended Current: Not reported
Owner/Operator Address: PO BOX 370
Owner/Operator City,State,Zip: PUYALLUP, WA 98371
Owner/Operator Telephone: 253-841-1301
Owner/Operator Telephone Ext: Not reported
Owner/Operator Fax: Not reported
Owner/Operator Email: Not reported

Owner/Operator Indicator: Operator
Owner/Operator Name: PUYALLUP SCHOOL DIST
Legal Status: Private
Date Became Current: Not reported
Date Ended Current: Not reported
Owner/Operator Address: 323 12TH ST NW
Owner/Operator City,State,Zip: PUYALLUP, WA 98371
Owner/Operator Telephone: 253-841-8777
Owner/Operator Telephone Ext: Not reported
Owner/Operator Fax: Not reported
Owner/Operator Email: Not reported

Owner/Operator Indicator: Operator
Owner/Operator Name: PUYALLUP SCHOOL DIST
Legal Status: Private
Date Became Current: Not reported
Date Ended Current: Not reported
Owner/Operator Address: 323 12TH ST NW
Owner/Operator City,State,Zip: PUYALLUP, WA 98371
Owner/Operator Telephone: 253-841-8777
Owner/Operator Telephone Ext: Not reported
Owner/Operator Fax: Not reported
Owner/Operator Email: Not reported

Owner/Operator Indicator: Operator
Owner/Operator Name: PUYALLUP SCHOOL DIST
Legal Status: District
Date Became Current: 19960606
Date Ended Current: Not reported
Owner/Operator Address: PO BOX 370
Owner/Operator City,State,Zip: PUYALLUP, WA 98371-0156
Owner/Operator Telephone: Not reported
Owner/Operator Telephone Ext: Not reported
Owner/Operator Fax: Not reported
Owner/Operator Email: Not reported

Owner/Operator Indicator: Owner
Owner/Operator Name: PUYALLUP SCHOOL DIST
Legal Status: District

Map ID
Direction
Distance
Elevation

MAP FINDINGS

Site

Database(s)

EDR ID Number
EPA ID Number

PUYALLUP SCHOOL DIST MAINT DEPT (Continued)

1000149224

Date Became Current:	19890426
Date Ended Current:	Not reported
Owner/Operator Address:	PO BOX 370
Owner/Operator City,State,Zip:	PUYALLUP, WA 98371-0156
Owner/Operator Telephone:	253-841-1301
Owner/Operator Telephone Ext:	Not reported
Owner/Operator Fax:	Not reported
Owner/Operator Email:	Not reported
Owner/Operator Indicator:	Owner
Owner/Operator Name:	PUYALLUP SCHOOL DIST MAINT DEPT
Legal Status:	Private
Date Became Current:	Not reported
Date Ended Current:	Not reported
Owner/Operator Address:	324 9TH ST NW
Owner/Operator City,State,Zip:	PUYALLUP, WA 98371
Owner/Operator Telephone:	000-000-0000
Owner/Operator Telephone Ext:	Not reported
Owner/Operator Fax:	Not reported
Owner/Operator Email:	Not reported
Owner/Operator Indicator:	Operator
Owner/Operator Name:	PUYALLUP SCHOOL DIST
Legal Status:	Private
Date Became Current:	Not reported
Date Ended Current:	Not reported
Owner/Operator Address:	PO BOX 370
Owner/Operator City,State,Zip:	PUYALLUP, WA 98371
Owner/Operator Telephone:	253-841-1301
Owner/Operator Telephone Ext:	Not reported
Owner/Operator Fax:	Not reported
Owner/Operator Email:	Not reported
Owner/Operator Indicator:	Owner
Owner/Operator Name:	PUYALLUP SCHOOL DIST
Legal Status:	Private
Date Became Current:	Not reported
Date Ended Current:	Not reported
Owner/Operator Address:	PO BOX 370
Owner/Operator City,State,Zip:	PUYALLUP, WA 98371
Owner/Operator Telephone:	253-841-1301
Owner/Operator Telephone Ext:	Not reported
Owner/Operator Fax:	Not reported
Owner/Operator Email:	Not reported
Owner/Operator Indicator:	Operator
Owner/Operator Name:	PUYALLUP SCHOOL DIST
Legal Status:	Private
Date Became Current:	Not reported
Date Ended Current:	Not reported
Owner/Operator Address:	PO BOX 370
Owner/Operator City,State,Zip:	PUYALLUP, WA 98371
Owner/Operator Telephone:	253-841-1301
Owner/Operator Telephone Ext:	Not reported
Owner/Operator Fax:	Not reported
Owner/Operator Email:	Not reported

Map ID
Direction
Distance
Elevation

MAP FINDINGS

Site

Database(s)

EDR ID Number
EPA ID Number

PUYALLUP SCHOOL DIST MAINT DEPT (Continued)

1000149224

Owner/Operator Indicator:	Operator
Owner/Operator Name:	PUYALLUP SCHOOL DIST
Legal Status:	Private
Date Became Current:	Not reported
Date Ended Current:	Not reported
Owner/Operator Address:	PO BOX 370
Owner/Operator City,State,Zip:	PUYALLUP, WA 98371
Owner/Operator Telephone:	253-841-1301
Owner/Operator Telephone Ext:	Not reported
Owner/Operator Fax:	Not reported
Owner/Operator Email:	Not reported
Owner/Operator Indicator:	Operator
Owner/Operator Name:	PUYALLUP SCHOOL DIST
Legal Status:	Private
Date Became Current:	Not reported
Date Ended Current:	Not reported
Owner/Operator Address:	PO BOX 370
Owner/Operator City,State,Zip:	PUYALLUP, WA 98371
Owner/Operator Telephone:	253-841-1301
Owner/Operator Telephone Ext:	Not reported
Owner/Operator Fax:	Not reported
Owner/Operator Email:	Not reported
Owner/Operator Indicator:	Operator
Owner/Operator Name:	PUYALLUP SCHOOL DIST
Legal Status:	District
Date Became Current:	19960606
Date Ended Current:	Not reported
Owner/Operator Address:	PO BOX 370
Owner/Operator City,State,Zip:	PUYALLUP, WA 98371-0156
Owner/Operator Telephone:	253-841-1301
Owner/Operator Telephone Ext:	Not reported
Owner/Operator Fax:	Not reported
Owner/Operator Email:	Not reported
Owner/Operator Indicator:	Owner
Owner/Operator Name:	PUYALLUP SCHOOL DIST MAINT DEPT
Legal Status:	Private
Date Became Current:	Not reported
Date Ended Current:	Not reported
Owner/Operator Address:	324 9TH ST NW
Owner/Operator City,State,Zip:	PUYALLUP, WA 98371
Owner/Operator Telephone:	000-000-0000
Owner/Operator Telephone Ext:	Not reported
Owner/Operator Fax:	Not reported
Owner/Operator Email:	Not reported
Owner/Operator Indicator:	Owner
Owner/Operator Name:	PUYALLUP SCHOOL DIST
Legal Status:	Private
Date Became Current:	19890426
Date Ended Current:	Not reported
Owner/Operator Address:	PO BOX 370
Owner/Operator City,State,Zip:	PUYALLUP, WA 98371
Owner/Operator Telephone:	253-841-1301
Owner/Operator Telephone Ext:	Not reported

Map ID
Direction
Distance
Elevation

MAP FINDINGS

Site

Database(s)

EDR ID Number
EPA ID Number

PUYALLUP SCHOOL DIST MAINT DEPT (Continued)

1000149224

Owner/Operator Fax:	Not reported
Owner/Operator Email:	Not reported
Owner/Operator Indicator:	Owner
Owner/Operator Name:	PUYALLUP SCHOOL DIST
Legal Status:	Private
Date Became Current:	Not reported
Date Ended Current:	Not reported
Owner/Operator Address:	PO BOX 370
Owner/Operator City,State,Zip:	PUYALLUP, WA 98371
Owner/Operator Telephone:	253-841-1301
Owner/Operator Telephone Ext:	Not reported
Owner/Operator Fax:	Not reported
Owner/Operator Email:	Not reported
Owner/Operator Indicator:	Owner
Owner/Operator Name:	PUYALLUP SCHOOL DIST
Legal Status:	Private
Date Became Current:	Not reported
Date Ended Current:	Not reported
Owner/Operator Address:	PO BOX 370
Owner/Operator City,State,Zip:	PUYALLUP, WA 98371
Owner/Operator Telephone:	253-841-1301
Owner/Operator Telephone Ext:	Not reported
Owner/Operator Fax:	Not reported
Owner/Operator Email:	Not reported
Owner/Operator Indicator:	Owner
Owner/Operator Name:	PUYALLUP SCHOOL DIST
Legal Status:	Private
Date Became Current:	Not reported
Date Ended Current:	Not reported
Owner/Operator Address:	PO BOX 370
Owner/Operator City,State,Zip:	PUYALLUP, WA 98371
Owner/Operator Telephone:	253-841-1301
Owner/Operator Telephone Ext:	Not reported
Owner/Operator Fax:	Not reported
Owner/Operator Email:	Not reported
Owner/Operator Indicator:	Owner
Owner/Operator Name:	PUYALLUP SCHOOL DIST
Legal Status:	Private
Date Became Current:	Not reported
Date Ended Current:	Not reported
Owner/Operator Address:	PO BOX 370
Owner/Operator City,State,Zip:	PUYALLUP, WA 98371
Owner/Operator Telephone:	253-841-1301
Owner/Operator Telephone Ext:	Not reported
Owner/Operator Fax:	Not reported
Owner/Operator Email:	Not reported
Owner/Operator Indicator:	Operator
Owner/Operator Name:	PUYALLUP SCHOOL DIST
Legal Status:	Private
Date Became Current:	Not reported
Date Ended Current:	Not reported
Owner/Operator Address:	323 12TH ST NW

Map ID
Direction
Distance
Elevation

MAP FINDINGS

Site

Database(s)

EDR ID Number
EPA ID Number

PUYALLUP SCHOOL DIST MAINT DEPT (Continued)

1000149224

Owner/Operator City,State,Zip: PUYALLUP, WA 98371
Owner/Operator Telephone: 253-841-8777
Owner/Operator Telephone Ext: Not reported
Owner/Operator Fax: Not reported
Owner/Operator Email: Not reported

Owner/Operator Indicator: Operator
Owner/Operator Name: PUYALLUP SCHOOL DIST
Legal Status: District
Date Became Current: 19960606
Date Ended Current: Not reported
Owner/Operator Address: 323 12TH ST NW
Owner/Operator City,State,Zip: PUYALLUP, WA 98371
Owner/Operator Telephone: 253-841-8777
Owner/Operator Telephone Ext: Not reported
Owner/Operator Fax: Not reported
Owner/Operator Email: Not reported

Historic Generators:

Receive Date: 20100311
Handler Name: PUYALLUP SCHOOL DIST MAINT DEPT
Federal Waste Generator Description: Conditionally Exempt Small Quantity Generator
State District Owner: WA
Large Quantity Handler of Universal Waste: No
Recognized Trader Importer: No
Recognized Trader Exporter: No
Spent Lead Acid Battery Importer: No
Spent Lead Acid Battery Exporter: No
Current Record: No
Non Storage Recycler Activity: Not reported
Electronic Manifest Broker: Not reported

Receive Date: 20120229
Handler Name: PUYALLUP SCHOOL DIST MAINT DEPT
Federal Waste Generator Description: Small Quantity Generator
State District Owner: WA
Large Quantity Handler of Universal Waste: No
Recognized Trader Importer: No
Recognized Trader Exporter: No
Spent Lead Acid Battery Importer: No
Spent Lead Acid Battery Exporter: No
Current Record: No
Non Storage Recycler Activity: Not reported
Electronic Manifest Broker: Not reported

Receive Date: 20150224
Handler Name: PUYALLUP SCHOOL DIST MAINT DEPT
Federal Waste Generator Description: Conditionally Exempt Small Quantity Generator
State District Owner: WA
Large Quantity Handler of Universal Waste: No
Recognized Trader Importer: No
Recognized Trader Exporter: No
Spent Lead Acid Battery Importer: No
Spent Lead Acid Battery Exporter: No
Current Record: No
Non Storage Recycler Activity: Not reported
Electronic Manifest Broker: Not reported

Map ID
Direction
Distance
Elevation

MAP FINDINGS

Site

Database(s)

EDR ID Number
EPA ID Number

PUYALLUP SCHOOL DIST MAINT DEPT (Continued)

1000149224

Receive Date: 19941231
Handler Name: PUYALLUP SCHOOL DIST MAINT DEPT
Federal Waste Generator Description: Large Quantity Generator
State District Owner: WA
Large Quantity Handler of Universal Waste: No
Recognized Trader Importer: No
Recognized Trader Exporter: No
Spent Lead Acid Battery Importer: No
Spent Lead Acid Battery Exporter: No
Current Record: No
Non Storage Recycler Activity: Not reported
Electronic Manifest Broker: Not reported

Receive Date: 19950101
Handler Name: PUYALLUP SCHOOL DIST MAINT DEPT
Federal Waste Generator Description: Not a generator, verified
State District Owner: WA
Large Quantity Handler of Universal Waste: No
Recognized Trader Importer: No
Recognized Trader Exporter: No
Spent Lead Acid Battery Importer: No
Spent Lead Acid Battery Exporter: No
Current Record: No
Non Storage Recycler Activity: Not reported
Electronic Manifest Broker: Not reported

Receive Date: 19960215
Handler Name: PUYALLUP SCHOOL DIST MAINT DEPT
Federal Waste Generator Description: Small Quantity Generator
State District Owner: WA
Large Quantity Handler of Universal Waste: No
Recognized Trader Importer: No
Recognized Trader Exporter: No
Spent Lead Acid Battery Importer: No
Spent Lead Acid Battery Exporter: No
Current Record: No
Non Storage Recycler Activity: Not reported
Electronic Manifest Broker: Not reported

Receive Date: 19970228
Handler Name: PUYALLUP SCHOOL DIST MAINT DEPT
Federal Waste Generator Description: Conditionally Exempt Small Quantity Generator
State District Owner: WA
Large Quantity Handler of Universal Waste: No
Recognized Trader Importer: No
Recognized Trader Exporter: No
Spent Lead Acid Battery Importer: No
Spent Lead Acid Battery Exporter: No
Current Record: No
Non Storage Recycler Activity: Not reported
Electronic Manifest Broker: Not reported

Receive Date: 19980302
Handler Name: PUYALLUP SCHOOL DIST MAINT DEPT
Federal Waste Generator Description: Small Quantity Generator
State District Owner: WA
Large Quantity Handler of Universal Waste: No

Map ID
Direction
Distance
Elevation

MAP FINDINGS

Site

Database(s)

EDR ID Number
EPA ID Number

PUYALLUP SCHOOL DIST MAINT DEPT (Continued)

1000149224

Recognized Trader Importer: No
Recognized Trader Exporter: No
Spent Lead Acid Battery Importer: No
Spent Lead Acid Battery Exporter: No
Current Record: No
Non Storage Recycler Activity: Not reported
Electronic Manifest Broker: Not reported

Receive Date: 19990223
Handler Name: PUYALLUP SCHOOL DIST MAINT DEPT
Federal Waste Generator Description: Small Quantity Generator
State District Owner: WA
Large Quantity Handler of Universal Waste: No
Recognized Trader Importer: No
Recognized Trader Exporter: No
Spent Lead Acid Battery Importer: No
Spent Lead Acid Battery Exporter: No
Current Record: No
Non Storage Recycler Activity: Not reported
Electronic Manifest Broker: Not reported

Receive Date: 20000209
Handler Name: PUYALLUP SCHOOL DIST MAINT DEPT
Federal Waste Generator Description: Small Quantity Generator
State District Owner: WA
Large Quantity Handler of Universal Waste: No
Recognized Trader Importer: No
Recognized Trader Exporter: No
Spent Lead Acid Battery Importer: No
Spent Lead Acid Battery Exporter: No
Current Record: No
Non Storage Recycler Activity: Not reported
Electronic Manifest Broker: Not reported

Receive Date: 20010223
Handler Name: PUYALLUP SCHOOL DIST MAINT DEPT
Federal Waste Generator Description: Not a generator, verified
State District Owner: WA
Large Quantity Handler of Universal Waste: No
Recognized Trader Importer: No
Recognized Trader Exporter: No
Spent Lead Acid Battery Importer: No
Spent Lead Acid Battery Exporter: No
Current Record: No
Non Storage Recycler Activity: Not reported
Electronic Manifest Broker: Not reported

Receive Date: 20020228
Handler Name: PUYALLUP SCHOOL DIST MAINT DEPT
Federal Waste Generator Description: Conditionally Exempt Small Quantity Generator
State District Owner: WA
Large Quantity Handler of Universal Waste: No
Recognized Trader Importer: No
Recognized Trader Exporter: No
Spent Lead Acid Battery Importer: No
Spent Lead Acid Battery Exporter: No
Current Record: No

Map ID
Direction
Distance
Elevation

MAP FINDINGS

Site

Database(s)

EDR ID Number
EPA ID Number

PUYALLUP SCHOOL DIST MAINT DEPT (Continued)

1000149224

Non Storage Recycler Activity:	Not reported
Electronic Manifest Broker:	Not reported
Receive Date:	20030303
Handler Name:	PUYALLUP SCHOOL DIST MAINT DEPT
Federal Waste Generator Description:	Conditionally Exempt Small Quantity Generator
State District Owner:	WA
Large Quantity Handler of Universal Waste:	No
Recognized Trader Importer:	No
Recognized Trader Exporter:	No
Spent Lead Acid Battery Importer:	No
Spent Lead Acid Battery Exporter:	No
Current Record:	No
Non Storage Recycler Activity:	Not reported
Electronic Manifest Broker:	Not reported
Receive Date:	20040301
Handler Name:	PUYALLUP SCHOOL DIST MAINT DEPT
Federal Waste Generator Description:	Conditionally Exempt Small Quantity Generator
State District Owner:	WA
Large Quantity Handler of Universal Waste:	No
Recognized Trader Importer:	No
Recognized Trader Exporter:	No
Spent Lead Acid Battery Importer:	No
Spent Lead Acid Battery Exporter:	No
Current Record:	No
Non Storage Recycler Activity:	Not reported
Electronic Manifest Broker:	Not reported
Receive Date:	20050331
Handler Name:	PUYALLUP SCHOOL DIST MAINT DEPT
Federal Waste Generator Description:	Not a generator, verified
State District Owner:	WA
Large Quantity Handler of Universal Waste:	No
Recognized Trader Importer:	No
Recognized Trader Exporter:	No
Spent Lead Acid Battery Importer:	No
Spent Lead Acid Battery Exporter:	No
Current Record:	No
Non Storage Recycler Activity:	Not reported
Electronic Manifest Broker:	Not reported
Receive Date:	20060228
Handler Name:	PUYALLUP SCHOOL DIST MAINT DEPT
Federal Waste Generator Description:	Conditionally Exempt Small Quantity Generator
State District Owner:	WA
Large Quantity Handler of Universal Waste:	No
Recognized Trader Importer:	No
Recognized Trader Exporter:	No
Spent Lead Acid Battery Importer:	No
Spent Lead Acid Battery Exporter:	No
Current Record:	No
Non Storage Recycler Activity:	Not reported
Electronic Manifest Broker:	Not reported
Receive Date:	20070905
Handler Name:	PUYALLUP SCHOOL DIST MAINT DEPT

Map ID
Direction
Distance
Elevation

MAP FINDINGS

Site

Database(s)

EDR ID Number
EPA ID Number

PUYALLUP SCHOOL DIST MAINT DEPT (Continued)

1000149224

Federal Waste Generator Description: Not a generator, verified
State District Owner: WA
Large Quantity Handler of Universal Waste: No
Recognized Trader Importer: No
Recognized Trader Exporter: No
Spent Lead Acid Battery Importer: No
Spent Lead Acid Battery Exporter: No
Current Record: No
Non Storage Recycler Activity: Not reported
Electronic Manifest Broker: Not reported

Receive Date: 20080304
Handler Name: PUYALLUP SCHOOL DIST MAINT DEPT
Federal Waste Generator Description: Conditionally Exempt Small Quantity Generator
State District Owner: WA
Large Quantity Handler of Universal Waste: No
Recognized Trader Importer: No
Recognized Trader Exporter: No
Spent Lead Acid Battery Importer: No
Spent Lead Acid Battery Exporter: No
Current Record: No
Non Storage Recycler Activity: Not reported
Electronic Manifest Broker: Not reported

Receive Date: 20090223
Handler Name: PUYALLUP SCHOOL DIST MAINT DEPT
Federal Waste Generator Description: Conditionally Exempt Small Quantity Generator
State District Owner: WA
Large Quantity Handler of Universal Waste: No
Recognized Trader Importer: No
Recognized Trader Exporter: No
Spent Lead Acid Battery Importer: No
Spent Lead Acid Battery Exporter: No
Current Record: No
Non Storage Recycler Activity: Not reported
Electronic Manifest Broker: Not reported

Receive Date: 20090224
Handler Name: PUYALLUP SCHOOL DIST MAINT DEPT
Federal Waste Generator Description: Conditionally Exempt Small Quantity Generator
State District Owner: WA
Large Quantity Handler of Universal Waste: No
Recognized Trader Importer: No
Recognized Trader Exporter: No
Spent Lead Acid Battery Importer: No
Spent Lead Acid Battery Exporter: No
Current Record: No
Non Storage Recycler Activity: Not reported
Electronic Manifest Broker: Not reported

Receive Date: 20100311
Handler Name: PUYALLUP SCHOOL DIST MAINT DEPT
Federal Waste Generator Description: Conditionally Exempt Small Quantity Generator
State District Owner: WA
Large Quantity Handler of Universal Waste: No
Recognized Trader Importer: No
Recognized Trader Exporter: No

Map ID
Direction
Distance
Elevation

MAP FINDINGS

Site

Database(s)

EDR ID Number
EPA ID Number

PUYALLUP SCHOOL DIST MAINT DEPT (Continued)

1000149224

Spent Lead Acid Battery Importer: No
Spent Lead Acid Battery Exporter: No
Current Record: No
Non Storage Recycler Activity: Not reported
Electronic Manifest Broker: Not reported

Receive Date: 20110301
Handler Name: PUYALLUP SCHOOL DIST MAINT DEPT
Federal Waste Generator Description: Conditionally Exempt Small Quantity Generator
State District Owner: WA
Large Quantity Handler of Universal Waste: No
Recognized Trader Importer: No
Recognized Trader Exporter: No
Spent Lead Acid Battery Importer: No
Spent Lead Acid Battery Exporter: No
Current Record: No
Non Storage Recycler Activity: Not reported
Electronic Manifest Broker: Not reported

Receive Date: 20120229
Handler Name: PUYALLUP SCHOOL DIST MAINT DEPT
Federal Waste Generator Description: Small Quantity Generator
State District Owner: WA
Large Quantity Handler of Universal Waste: No
Recognized Trader Importer: No
Recognized Trader Exporter: No
Spent Lead Acid Battery Importer: No
Spent Lead Acid Battery Exporter: No
Current Record: No
Non Storage Recycler Activity: Not reported
Electronic Manifest Broker: Not reported

Receive Date: 20130226
Handler Name: PUYALLUP SCHOOL DIST MAINT DEPT
Federal Waste Generator Description: Small Quantity Generator
State District Owner: WA
Large Quantity Handler of Universal Waste: No
Recognized Trader Importer: No
Recognized Trader Exporter: No
Spent Lead Acid Battery Importer: No
Spent Lead Acid Battery Exporter: No
Current Record: No
Non Storage Recycler Activity: Not reported
Electronic Manifest Broker: Not reported

Receive Date: 20140214
Handler Name: PUYALLUP SCHOOL DIST MAINT DEPT
Federal Waste Generator Description: Conditionally Exempt Small Quantity Generator
State District Owner: WA
Large Quantity Handler of Universal Waste: No
Recognized Trader Importer: No
Recognized Trader Exporter: No
Spent Lead Acid Battery Importer: No
Spent Lead Acid Battery Exporter: No
Current Record: No
Non Storage Recycler Activity: Not reported
Electronic Manifest Broker: Not reported

Map ID
Direction
Distance
Elevation

MAP FINDINGS

Site

Database(s)

EDR ID Number
EPA ID Number

PUYALLUP SCHOOL DIST MAINT DEPT (Continued)

1000149224

Receive Date: 20140227
Handler Name: PUYALLUP SCHOOL DIST MAINT DEPT
Federal Waste Generator Description: Conditionally Exempt Small Quantity Generator
State District Owner: WA
Large Quantity Handler of Universal Waste: No
Recognized Trader Importer: No
Recognized Trader Exporter: No
Spent Lead Acid Battery Importer: No
Spent Lead Acid Battery Exporter: No
Current Record: No
Non Storage Recycler Activity: Not reported
Electronic Manifest Broker: Not reported

Receive Date: 20150224
Handler Name: PUYALLUP SCHOOL DIST MAINT DEPT
Federal Waste Generator Description: Conditionally Exempt Small Quantity Generator
State District Owner: WA
Large Quantity Handler of Universal Waste: No
Recognized Trader Importer: No
Recognized Trader Exporter: No
Spent Lead Acid Battery Importer: No
Spent Lead Acid Battery Exporter: No
Current Record: No
Non Storage Recycler Activity: Not reported
Electronic Manifest Broker: Not reported

Receive Date: 20150225
Handler Name: PUYALLUP SCHOOL DIST MAINT DEPT
Federal Waste Generator Description: Conditionally Exempt Small Quantity Generator
State District Owner: WA
Large Quantity Handler of Universal Waste: No
Recognized Trader Importer: No
Recognized Trader Exporter: No
Spent Lead Acid Battery Importer: No
Spent Lead Acid Battery Exporter: No
Current Record: No
Non Storage Recycler Activity: Not reported
Electronic Manifest Broker: Not reported

Receive Date: 20160218
Handler Name: PUYALLUP SCHOOL DIST MAINT DEPT
Federal Waste Generator Description: Conditionally Exempt Small Quantity Generator
State District Owner: WA
Large Quantity Handler of Universal Waste: No
Recognized Trader Importer: No
Recognized Trader Exporter: No
Spent Lead Acid Battery Importer: No
Spent Lead Acid Battery Exporter: No
Current Record: No
Non Storage Recycler Activity: Not reported
Electronic Manifest Broker: Not reported

Receive Date: 20170210
Handler Name: PUYALLUP SCHOOL DIST MAINT DEPT
Federal Waste Generator Description: Conditionally Exempt Small Quantity Generator
State District Owner: WA
Large Quantity Handler of Universal Waste: No

Map ID
Direction
Distance
Elevation

MAP FINDINGS

Site

Database(s)

EDR ID Number
EPA ID Number

PUYALLUP SCHOOL DIST MAINT DEPT (Continued)

1000149224

Recognized Trader Importer: No
Recognized Trader Exporter: No
Spent Lead Acid Battery Importer: No
Spent Lead Acid Battery Exporter: No
Current Record: No
Non Storage Recycler Activity: Not reported
Electronic Manifest Broker: Not reported

Receive Date: 20180117
Handler Name: PUYALLUP SCHOOL DIST MAINT DEPT
Federal Waste Generator Description: Small Quantity Generator
State District Owner: WA
Large Quantity Handler of Universal Waste: No
Recognized Trader Importer: No
Recognized Trader Exporter: No
Spent Lead Acid Battery Importer: No
Spent Lead Acid Battery Exporter: No
Current Record: No
Non Storage Recycler Activity: Not reported
Electronic Manifest Broker: Not reported

Receive Date: 20200226
Handler Name: PUYALLUP SCHOOL DIST MAINT DEPT
Federal Waste Generator Description: Conditionally Exempt Small Quantity Generator
State District Owner: WA
Large Quantity Handler of Universal Waste: No
Recognized Trader Importer: No
Recognized Trader Exporter: No
Spent Lead Acid Battery Importer: No
Spent Lead Acid Battery Exporter: No
Current Record: No
Non Storage Recycler Activity: Not reported
Electronic Manifest Broker: Not reported

Receive Date: 20210126
Handler Name: PUYALLUP SCHOOL DIST MAINT DEPT
Federal Waste Generator Description: Conditionally Exempt Small Quantity Generator
State District Owner: WA
Large Quantity Handler of Universal Waste: No
Recognized Trader Importer: No
Recognized Trader Exporter: No
Spent Lead Acid Battery Importer: No
Spent Lead Acid Battery Exporter: No
Current Record: Yes
Non Storage Recycler Activity: No
Electronic Manifest Broker: No

Receive Date: 20041231
Handler Name: PUYALLUP SCHOOL DIST MAINT DEPT
Federal Waste Generator Description: Not a generator, verified
State District Owner: WA
Large Quantity Handler of Universal Waste: No
Recognized Trader Importer: No
Recognized Trader Exporter: No
Spent Lead Acid Battery Importer: No
Spent Lead Acid Battery Exporter: No
Current Record: No

Map ID
Direction
Distance
Elevation

MAP FINDINGS

Site

Database(s)

EDR ID Number
EPA ID Number

PUYALLUP SCHOOL DIST MAINT DEPT (Continued)

1000149224

Non Storage Recycler Activity: Not reported
Electronic Manifest Broker: Not reported

Receive Date: 20051231
Handler Name: PUYALLUP SCHOOL DIST MAINT DEPT
Federal Waste Generator Description: Not a generator, verified
State District Owner: WA
Large Quantity Handler of Universal Waste: No
Recognized Trader Importer: No
Recognized Trader Exporter: No
Spent Lead Acid Battery Importer: No
Spent Lead Acid Battery Exporter: No
Current Record: No
Non Storage Recycler Activity: Not reported
Electronic Manifest Broker: Not reported

Receive Date: 20081231
Handler Name: PUYALLUP SCHOOL DIST MAINT DEPT
Federal Waste Generator Description: Not a generator, verified
State District Owner: WA
Large Quantity Handler of Universal Waste: No
Recognized Trader Importer: No
Recognized Trader Exporter: No
Spent Lead Acid Battery Importer: No
Spent Lead Acid Battery Exporter: No
Current Record: No
Non Storage Recycler Activity: Not reported
Electronic Manifest Broker: Not reported

List of NAICS Codes and Descriptions:

NAICS Code: 61111
NAICS Description: ELEMENTARY AND SECONDARY SCHOOLS

NAICS Code: 611110
NAICS Description: ELEMENTARY AND SECONDARY SCHOOLS

Facility Has Received Notices of Violation:

Found Violation: Yes
Agency Which Determined Violation: State
Violation Short Description: Universal Waste - Small Quantity Handlers
Date Violation was Determined: 20120426
Actual Return to Compliance Date: 20120808
Return to Compliance Qualifier: Documented
Violation Responsible Agency: State
Scheduled Compliance Date: 20120705
Enforcement Identifier: 001
Date of Enforcement Action: 20120605
Enforcement Responsible Agency: State
Enforcement Docket Number: Not reported
Enforcement Attorney: Not reported
Corrective Action Component: No
Appeal Initiated Date: Not reported
Appeal Resolution Date: Not reported
Disposition Status Date: Not reported
Disposition Status: Not reported
Disposition Status Description: Not reported

Map ID
Direction
Distance
Elevation

MAP FINDINGS

Site

Database(s)

EDR ID Number
EPA ID Number

PUYALLUP SCHOOL DIST MAINT DEPT (Continued)

1000149224

Consent/Final Order Sequence Number: Not reported
Consent/Final Order Respondent Name: Not reported
Consent/Final Order Lead Agency: Not reported
Enforcement Type: WRITTEN INFORMAL
Enforcement Responsible Person: WAJMC
Enforcement Responsible Sub-Organization: SW
SEP Sequence Number: Not reported
SEP Expenditure Amount: Not reported
SEP Scheduled Completion Date: Not reported
SEP Actual Date: Not reported
SEP Defaulted Date: Not reported
SEP Type: Not reported
SEP Type Description: Not reported
Proposed Amount: Not reported
Final Monetary Amount: Not reported
Paid Amount: Not reported
Final Count: Not reported
Final Amount: Not reported

Found Violation: Yes
Agency Which Determined Violation: State
Violation Short Description: Generators - Pre-transport
Date Violation was Determined: 20120426
Actual Return to Compliance Date: 20120808
Return to Compliance Qualifier: Documented
Violation Responsible Agency: State
Scheduled Compliance Date: 20120705
Enforcement Identifier: 001
Date of Enforcement Action: 20120605
Enforcement Responsible Agency: State
Enforcement Docket Number: Not reported
Enforcement Attorney: Not reported
Corrective Action Component: No
Appeal Initiated Date: Not reported
Appeal Resolution Date: Not reported
Disposition Status Date: Not reported
Disposition Status: Not reported
Disposition Status Description: Not reported

Consent/Final Order Sequence Number: Not reported
Consent/Final Order Respondent Name: Not reported
Consent/Final Order Lead Agency: Not reported
Enforcement Type: WRITTEN INFORMAL
Enforcement Responsible Person: WAJMC
Enforcement Responsible Sub-Organization: SW
SEP Sequence Number: Not reported
SEP Expenditure Amount: Not reported
SEP Scheduled Completion Date: Not reported
SEP Actual Date: Not reported
SEP Defaulted Date: Not reported
SEP Type: Not reported
SEP Type Description: Not reported
Proposed Amount: Not reported
Final Monetary Amount: Not reported
Paid Amount: Not reported
Final Count: Not reported
Final Amount: Not reported

Map ID
Direction
Distance
Elevation

MAP FINDINGS

Site

Database(s)

EDR ID Number
EPA ID Number

PUYALLUP SCHOOL DIST MAINT DEPT (Continued)

1000149224

Found Violation:	Yes
Agency Which Determined Violation:	State
Violation Short Description:	Universal Waste - Small Quantity Handlers
Date Violation was Determined:	20120426
Actual Return to Compliance Date:	20120808
Return to Compliance Qualifier:	Documented
Violation Responsible Agency:	State
Scheduled Compliance Date:	20120705
Enforcement Identifier:	001
Date of Enforcement Action:	20120605
Enforcement Responsible Agency:	State
Enforcement Docket Number:	Not reported
Enforcement Attorney:	Not reported
Corrective Action Component:	No
Appeal Initiated Date:	Not reported
Appeal Resolution Date:	Not reported
Disposition Status Date:	Not reported
Disposition Status:	Not reported
Disposition Status Description:	Not reported
Consent/Final Order Sequence Number:	Not reported
Consent/Final Order Respondent Name:	Not reported
Consent/Final Order Lead Agency:	Not reported
Enforcement Type:	WRITTEN INFORMAL
Enforcement Responsible Person:	WAJMC
Enforcement Responsible Sub-Organization:	SW
SEP Sequence Number:	Not reported
SEP Expenditure Amount:	Not reported
SEP Scheduled Completion Date:	Not reported
SEP Actual Date:	Not reported
SEP Defaulted Date:	Not reported
SEP Type:	Not reported
SEP Type Description:	Not reported
Proposed Amount:	Not reported
Final Monetary Amount:	Not reported
Paid Amount:	Not reported
Final Count:	Not reported
Final Amount:	Not reported
Evaluation Action Summary:	
Evaluation Date:	20120426
Evaluation Responsible Agency:	State
Found Violation:	Yes
Evaluation Type Description:	COMPLIANCE EVALUATION INSPECTION ON-SITE
Evaluation Responsible Person Identifier:	WAJMC
Evaluation Responsible Sub-Organization:	SW
Actual Return to Compliance Date:	20120808
Scheduled Compliance Date:	20120705
Date of Request:	Not reported
Date Response Received:	Not reported
Request Agency:	Not reported
Former Citation:	Not reported
Evaluation Date:	20120426
Evaluation Responsible Agency:	State
Found Violation:	Yes
Evaluation Type Description:	COMPLIANCE EVALUATION INSPECTION ON-SITE
Evaluation Responsible Person Identifier:	WAJMC

Map ID
Direction
Distance
Elevation

MAP FINDINGS

Site

Database(s)

EDR ID Number
EPA ID Number

PUYALLUP SCHOOL DIST MAINT DEPT (Continued)

1000149224

Evaluation Responsible Sub-Organization: SW
Actual Return to Compliance Date: 20120808
Scheduled Compliance Date: 20120705
Date of Request: Not reported
Date Response Received: Not reported
Request Agency: Not reported
Former Citation: Not reported

Evaluation Date: 20120426
Evaluation Responsible Agency: State
Found Violation: Yes
Evaluation Type Description: COMPLIANCE EVALUATION INSPECTION ON-SITE
Evaluation Responsible Person Identifier: WAJMC
Evaluation Responsible Sub-Organization: SW
Actual Return to Compliance Date: 20120808
Scheduled Compliance Date: 20120705
Date of Request: Not reported
Date Response Received: Not reported
Request Agency: Not reported
Former Citation: Not reported

ALLSITES:

Name: PUYALLUP SCHOOL DIST MAINT DEPT
Facility Id: 10684981

Interaction: 25836
Interaction 1: I
Interaction 2: HWOTHER
Ecology Program: HAZWASTE
Program Data: TURBOWASTE
Facility Alt.: Not reported
Program ID: WAD981765316
Date Interaction: 2006-12-31 00:00:00
Date Interaction 3: Haz Waste Management Acti
Latitude: 47.193484402000003
Longitude: -122.30548520799999

Interaction: 25833
Interaction 1: I
Interaction 2: HWG
Ecology Program: HAZWASTE
Program Data: TURBOWASTE
Facility Alt.: Not reported
Program ID: WAD981765316
Date Interaction: 1987-02-24 00:00:00
Date Interaction 3: Hazardous Waste Generator
Latitude: 47.193484402000003
Longitude: -122.30548520799999

Interaction: 25835
Interaction 1: I
Interaction 2: HWG
Ecology Program: HAZWASTE
Program Data: TURBOWASTE

Map ID
Direction
Distance
Elevation

MAP FINDINGS

Site

Database(s)

EDR ID Number
EPA ID Number

PUYALLUP SCHOOL DIST MAINT DEPT (Continued)

1000149224

Facility Alt.: Not reported
Program ID: WAD981765316
Date Interaction: 2005-12-31 00:00:00
Date Interaction 3: Hazardous Waste Generator
Latitude: 47.19348440200003
Longitude: -122.30548520799999

Interaction: 25834
Interaction 1: I
Interaction 2: HWOTHER
Ecology Program: HAZWASTE
Program Data: TURBOWASTE
Facility Alt.: Not reported
Program ID: WAD981765316
Date Interaction: 2004-12-31 00:00:00
Date Interaction 3: Haz Waste Management Acti
Latitude: 47.19348440200003
Longitude: -122.30548520799999

Interaction: 25837
Interaction 1: A
Interaction 2: HWG
Ecology Program: HAZWASTE
Program Data: TURBOWASTE
Facility Alt.: Puyallup School Dist Maint Dept
Program ID: WAD981765316
Date Interaction: 2007-12-31 00:00:00
Date Interaction 3: Hazardous Waste Generator
Latitude: 47.19348440200003
Longitude: -122.30548520799999

SPILLS:

Name: Not reported
Address: 324 9TH ST NW
City,State,Zip: PUYALLUP, WA 98371
Facility ID: 106927
Medium: Catch Basin - Dry
Material Desc: PAINT (LATEX)
Material Qty: 4
Material Units: Gals
Date Received: Not reported
Contact Name: Not reported
Incident Date: 05/01/2019
Incident Category Type: Non Oil
Incident Category: Other Non-Oil
Latitude: 47.19424
Longitude: -122.30609
Source Type: Facility
Source: Government Facilities
Vessel Facility Name2: Not reported
Recovered Quantity: 4
Resp Party Contact: Not reported
Cause: Paint Spill at Puyallup School, Puyallup
Cause Type: Not reported

Map ID
Direction
Distance
Elevation

MAP FINDINGS

Site

Database(s)

EDR ID Number
EPA ID Number

PUYALLUP SCHOOL DIST MAINT DEPT (Continued)

1000149224

Resp Party Name: Not reported
Medium Type: Not reported
Contributing Factors: Not reported

FINDS:

Registry ID: 110005341665

Click Here:

Environmental Interest/Information System:

Washington Facility / Site Identification System (WA-FSIS) provides a means to query and display data maintained by the Washington Department of Ecology. This system contains key information for each facility/site that is currently, or has been, of interest to the Air Quality, Dam Safety, Hazardous Waste, Toxics Cleanup, and Water Quality Programs.

RCRAInfo is a national information system that supports the Resource Conservation and Recovery Act (RCRA) program through the tracking of events and activities related to facilities that generate, transport, and treat, store, or dispose of hazardous waste. RCRAInfo allows RCRA program staff to track the notification, permit, compliance, and corrective action activities required under RCRA.

HAZARDOUS WASTE BIENNIAL REPORTER

[Click this hyperlink](#) while viewing on your computer to access additional FINDS: detail in the EDR Site Report.

ECHO:

Envid: 1000149224
Registry ID: 110005341665
DFR URL: <http://echo.epa.gov/detailed-facility-report?fid=110005341665>
Name: PUYALLUP SCHOOL DIST MAINT DEPT
Address: 324 9TH ST NW
City,State,Zip: PUYALLUP, WA 98371

WA MANIFEST:

Name: PUYALLUP SCHOOL DIST MAINT DEPT
Address: 324 9TH ST NW
City,State,Zip: PUYALLUP, WA 98371
Facility Address 2: Not reported
Facility ID: 10684981
EPA ID: WAD981765316
NAICS: 611110
State Waste Code Desc: Not reported
Federal Waste Code Desc: D001,D002,D005,D006,D007,D008,D011,D035,F003,F005
Form Comm: Not reported
Data Year: 2017
Permit by Rule: False
Mailing Address 2: 323 12th ST NW
Treatment by Generator: False
Mixed Radioactive Waste: False
Importer of Hazardous Waste: False
Immediate Recycler: False
Treatment/Storage/Disposal/Recycling Facility: False
Generator of Dangerous Fuel Waste: False
Generator Marketing to Burner: False
Other Marketers (i.e., blender, distributor, etc.): False

Map ID
Direction
Distance
Elevation

MAP FINDINGS

Site

Database(s)

EDR ID Number
EPA ID Number

PUYALLUP SCHOOL DIST MAINT DEPT (Continued)

1000149224

Utility Boiler Burner:	False
Industry Boiler Burner:	False
Industrial Furnace:	False
Smelter Defferal:	False
Universal Waste:	Not reported
Off-Specification:	Not reported
LN Address 2:	Not reported
Tax Reg #:	275003596
Business Type:	Not reported
Mail Name:	Puyallup School Dist
Mailing Address:	Facilities
Mailing City,State,Zip:	PUYALLUP, WA 98371
Legal Organization Name:	Puyallup School Dist
Legal Organization Type:	District
Legal Contact:	Not reported
Legal Address:	Puyallup School District
Legal Address 2:	PO Box 370
Legal City,State,Zip:	Puyallup, WA 98371-0156
Legal Phone Number:	(253)841-8777
Legal Effective Date:	04/26/1989
Land Organization Name:	Puyallup School Dist
Land Organization Type:	District
Land Contact:	Not reported
Land Address:	PO Box 370
Land City,State,Zip:	PUYALLUP, WA 98371-0156
Land Phone Number:	(253)841-1301
Operator Organization Name:	Puyallup School Dist
Operator Organization Type:	District
Operator:	Phillip Anderson
Operator Address:	323 12th ST NW
Operator Address 2:	Not reported
Operator City,State,Zip:	PUYALLUP, WA 98371-0156
Operator Phone Number:	(253)841-8777
Operator Effective Date:	06/06/1996
Site Contact:	Phillip Anderson
Site Contact Address:	Facilities
Contact City,State,Zip:	PUYALLUP, WA 98371
Site Contact Phone Number:	(253)841-8777
Site Contact Email:	anderspj@puyallup.k12.wa.us
Gen Status Code:	MQG
Monthly Generation:	True
Batch Generation:	False
One Time Generation:	False
Transport Own Waste:	False
Tranports Other Waste:	False
Recycler Onsite:	False
Transfer Facility:	False
Other Exemption:	Not reported
UW Battery Gen:	False
Used Oil Transporter:	False
Used Oil Transfer Facility:	False
Used Oil Processor:	False
Used Oil Refiner:	False
Used Oil Fuel Marketer Directs Shipments:	False
Used Oil Fuel Marketer Meets Specs:	False
Site Contact Address 2:	323 12th ST NW
SIC Code:	Not reported

Map ID
Direction
Distance
Elevation

MAP FINDINGS

Site

Database(s)

EDR ID Number
EPA ID Number

PUYALLUP SCHOOL DIST MAINT DEPT (Continued)

1000149224

CRK Number:	Not reported
Active:	Not reported
CAS Number:	Not reported
Chemical Name:	Not reported
EHS:	Not reported
EHS CAS Number:	Not reported
EHS Name:	Not reported
Waste Stream Generated:	
Waste Managed Off Site:	Y
State Only Waste Code 1:	Not reported
State Only Waste Code 2:	Not reported
Report Managed On Site:	0
KG Managed On Site:	0
Generator Treatment Code:	Not reported
Permit By Rule Code:	Not reported
WCDE Residence Code:	Not reported
WCDH Origin Code:	1
WCDE On Site Code:	Not reported
WCDB Code:	W209
Description:	Toluene, Xylene
CORb Sequence Number:	163329
Sequence Number:	3482937
Mixed Radioactive Flag:	False
Designation Code:	D
Reported Quantity:	475
Quantity Unit:	LB
Kilograms Quantity:	215.460003
Density Number:	0
Density Quantity:	Not reported
Waste Managed Off Site:	Y
State Only Waste Code 1:	Not reported
State Only Waste Code 2:	Not reported
Report Managed On Site:	0
KG Managed On Site:	0
Generator Treatment Code:	Not reported
Permit By Rule Code:	Not reported
WCDE Residence Code:	Not reported
WCDH Origin Code:	1
WCDE On Site Code:	Not reported
WCDB Code:	W209
Description:	Waste paint
CORb Sequence Number:	163329
Sequence Number:	3482938
Mixed Radioactive Flag:	False
Designation Code:	D
Reported Quantity:	225
Quantity Unit:	LB
Kilograms Quantity:	102.060001
Density Number:	0
Density Quantity:	Not reported
Waste Managed Off Site:	Y
State Only Waste Code 1:	Not reported
State Only Waste Code 2:	Not reported
Report Managed On Site:	0
KG Managed On Site:	0

Map ID
Direction
Distance
Elevation

MAP FINDINGS

Site

Database(s)

EDR ID Number
EPA ID Number

PUYALLUP SCHOOL DIST MAINT DEPT (Continued)

1000149224

Generator Treatment Code:	Not reported
Permit By Rule Code:	Not reported
WCDE Residence Code:	Not reported
WCDH Origin Code:	1
WCDE On Site Code:	Not reported
WCDB Code:	W219
Description:	Sodium Hydroxide Solution
CORB Sequence Number:	163329
Sequence Number:	3482939
Mixed Radioactive Flag:	False
Designation Code:	D
Reported Quantity:	50
Quantity Unit:	LB
Kilograms Quantity:	22.6800003
Density Number:	0
Density Quantity:	Not reported
Waste Stream Off Site Mgmt:	
Waste CORB Sequence Number:	163329
Waste Sequence Number:	3482939
Sequence Number:	941630
Received EPAID:	UTD981552177
Managed Quantity:	50
Kilogram Quantity:	22.6800003
Recycled Percentage:	Not reported
Waste Management System Code:	H040
Waste Sequence Number: 3482937	
Sequence Number: 941623	
Received EPAID: NED981723513	
Managed Quantity: 475	
Kilogram Quantity: 215.460003	
Recycled Percentage: Not reported	
Waste Management System Code: H040	
Waste Sequence Number: 3482938	
Sequence Number: 941629	
Received EPAID: NED981723513	
Managed Quantity: 225	
Kilogram Quantity: 102.060001	
Recycled Percentage: Not reported	
Waste Management System Code: H040	
Waste Stream Comments:	
CORB Waste Sequence Number:	163329
Comments:	Waste derived from equipment decommissioning.
Waste Sequence Number:	3482939
Sequence Number:	1
Waste Stream EPA Code:	
CORB Waste Sequence Number:	163329
Waste Sequence Number:	3482937
Sequence Number:	8156193
WCDA Code:	D001
Waste Sequence Number: 3482937	

Map ID
Direction
Distance
Elevation

MAP FINDINGS

Site

Database(s)

EDR ID Number
EPA ID Number

PUYALLUP SCHOOL DIST MAINT DEPT (Continued)

1000149224

Sequence Number:	8156194
WCDA Code:	D035
Waste Sequence Number:	3482937
Sequence Number:	8156195
WCDA Code:	F003
Waste Sequence Number:	3482937
Sequence Number:	8156196
WCDA Code:	F005
Waste Sequence Number:	3482938
Sequence Number:	8156221
WCDA Code:	D001
Waste Sequence Number:	3482938
Sequence Number:	8156222
WCDA Code:	D005
Waste Sequence Number:	3482938
Sequence Number:	8156223
WCDA Code:	D006
Waste Sequence Number:	3482938
Sequence Number:	8156224
WCDA Code:	D007
Waste Sequence Number:	3482938
Sequence Number:	8156225
WCDA Code:	D008
Waste Sequence Number:	3482938
Sequence Number:	8156226
WCDA Code:	D011
Waste Sequence Number:	3482939
Sequence Number:	8156238
WCDA Code:	D002
Waste Stream Source Code:	
CORB Waste Sequence Number:	163329
Waste Sequence Number:	3482937
Sequence Number:	1
WCDD Code:	G06
Waste Sequence Number:	3482938
Sequence Number:	1
WCDD Code:	G06
Waste Sequence Number:	3482939
Sequence Number:	1
WCDD Code:	G15
Name:	PUYALLUP SCHOOL DIST MAINT DEPT
Address:	324 9TH ST NW
City,State,Zip:	PUYALLUP, WA 98371

Map ID
Direction
Distance
Elevation

MAP FINDINGS

Site

Database(s)

EDR ID Number
EPA ID Number

PUYALLUP SCHOOL DIST MAINT DEPT (Continued)

1000149224

Facility Address 2:	Not reported
Facility ID:	10684981
EPA ID:	WAD981765316
NAICS:	611110
State Waste Code Desc:	WT02
Federal Waste Code Desc:	D001,D002,D003,D005,D006,D007,D008,D035,U123
Form Comm:	This was a one time cleanup.
Data Year:	2017
Permit by Rule:	False
Mailing Address 2:	323 12th ST NW
Treatment by Generator:	False
Mixed Radioactive Waste:	False
Importer of Hazardous Waste:	False
Immediate Recycler:	False
Treatment/Storage/Disposal/Recycling Facility:	False
Generator of Dangerous Fuel Waste:	False
Generator Marketing to Burner:	False
Other Marketers (i.e., blender, distributor, etc.):	False
Utility Boiler Burner:	False
Industry Boiler Burner:	False
Industrial Furnace:	False
Smelter Defferal:	False
Universal Waste:	Not reported
Off-Specification:	Not reported
LN Address 2:	Not reported
Tax Reg #:	275003596
Business Type:	Not reported
Mail Name:	Not reported
Mailing Address:	Facilities
Mailing City,State,Zip:	PUYALLUP, WA 98371
Legal Organization Name:	Puyallup School Dist
Legal Organization Type:	District
Legal Contact:	Not reported
Legal Address:	Puyallup School District
Legal Address 2:	PO Box 370
Legal City,State,Zip:	Puyallup, WA 98371
Legal Phone Number:	(253)841-8777
Legal Effective Date:	04/26/1989
Land Organization Name:	Puyallup School Dist
Land Organization Type:	District
Land Contact:	Not reported
Land Address:	PO Box 370
Land City,State,Zip:	PUYALLUP, WA 98371
Land Phone Number:	(253)841-1301
Operator Organization Name:	Puyallup School Dist
Operator Organization Type:	District
Operator:	Not reported
Operator Address:	323 12th ST NW
Operator Address 2:	Not reported
Operator City,State,Zip:	PUYALLUP, WA 98371
Operator Phone Number:	(253)841-8777
Operator Effective Date:	06/06/1996
Site Contact:	Not reported
Site Contact Address:	Not reported
Contact City,State,Zip:	Not reported
Site Contact Phone Number:	Not reported
Site Contact Email:	Not reported

Map ID
Direction
Distance
Elevation

MAP FINDINGS

Site

Database(s)

EDR ID Number
EPA ID Number

PUYALLUP SCHOOL DIST MAINT DEPT (Continued)

1000149224

Gen Status Code:	MQG
Monthly Generation:	False
Batch Generation:	True
One Time Generation:	False
Transport Own Waste:	False
Tranports Other Waste:	False
Recycler Onsite:	False
Transfer Facility:	False
Other Exemption:	Not reported
UW Battery Gen:	False
Used Oil Transporter:	False
Used Oil Transfer Facility:	False
Used Oil Processor:	False
Used Oil Refiner:	False
Used Oil Fuel Marketer Directs Shipments:	False
Used Oil Fuel Marketer Meets Specs:	False
Site Contact Address 2:	Not reported
SIC Code:	Not reported
CRK Number:	Not reported
Active:	Not reported
CAS Number:	Not reported
Chemical Name:	Not reported
EHS:	Not reported
EHS CAS Number:	Not reported
EHS Name:	Not reported
Waste Stream Generated:	
Waste Managed Off Site:	Y
State Only Waste Code 1:	Not reported
State Only Waste Code 2:	Not reported
Report Managed On Site:	0
KG Managed On Site:	0
Generator Treatment Code:	Not reported
Permit By Rule Code:	Not reported
WCDE Residence Code:	Not reported
WCDH Origin Code:	1
WCDE On Site Code:	Not reported
WCDB Code:	W209
Description:	Toluene, Xylene
CORb Sequence Number:	163329
Sequence Number:	3482937
Mixed Radioactive Flag:	False
Designation Code:	D
Reported Quantity:	475
Quantity Unit:	LB
Kilograms Quantity:	215.460003
Density Number:	0
Density Quantity:	Not reported
Waste Managed Off Site:	Y
State Only Waste Code 1:	Not reported
State Only Waste Code 2:	Not reported
Report Managed On Site:	0
KG Managed On Site:	0
Generator Treatment Code:	Not reported
Permit By Rule Code:	Not reported
WCDE Residence Code:	Not reported
WCDH Origin Code:	1

Map ID
Direction
Distance
Elevation

MAP FINDINGS

Site

Database(s)

EDR ID Number
EPA ID Number

PUYALLUP SCHOOL DIST MAINT DEPT (Continued)

1000149224

WCDE On Site Code:	Not reported
WCDB Code:	W209
Description:	Waste paint
CORb Sequence Number:	163329
Sequence Number:	3482938
Mixed Radioactive Flag:	False
Designation Code:	D
Reported Quantity:	225
Quantity Unit:	LB
Kilograms Quantity:	102.060001
Density Number:	0
Density Quantity:	Not reported
Waste Managed Off Site:	Y
State Only Waste Code 1:	Not reported
State Only Waste Code 2:	Not reported
Report Managed On Site:	0
KG Managed On Site:	0
Generator Treatment Code:	Not reported
Permit By Rule Code:	Not reported
WCDE Residence Code:	Not reported
WCDH Origin Code:	1
WCDE On Site Code:	Not reported
WCDB Code:	W219
Description:	Sodium Hydroxide Solution
CORb Sequence Number:	163329
Sequence Number:	3482939
Mixed Radioactive Flag:	False
Designation Code:	D
Reported Quantity:	50
Quantity Unit:	LB
Kilograms Quantity:	22.6800003
Density Number:	0
Density Quantity:	Not reported
Waste Stream Off Site Mgmt:	
Waste CORB Sequence Number:	163329
Waste Sequence Number:	3482939
Sequence Number:	941630
Received EPAID:	UTD981552177
Managed Quantity:	50
Kilogram Quantity:	22.6800003
Recycled Percentage:	Not reported
Waste Management System Code:	H040
Waste Sequence Number:	3482937
Sequence Number:	941623
Received EPAID:	NED981723513
Managed Quantity:	475
Kilogram Quantity:	215.460003
Recycled Percentage:	Not reported
Waste Management System Code:	H040
Waste Sequence Number:	3482938
Sequence Number:	941629
Received EPAID:	NED981723513
Managed Quantity:	225

Map ID
Direction
Distance
Elevation

MAP FINDINGS

Site

Database(s)

EDR ID Number
EPA ID Number

PUYALLUP SCHOOL DIST MAINT DEPT (Continued)

1000149224

Kilogram Quantity: 102.060001
Recycled Percentage: Not reported
Waste Management System Code: H040

Waste Stream Comments:

CORB Waste Sequence Number: 163329
Comments: Waste derived from equipment decommissioning.
Waste Sequence Number: 3482939
Sequence Number: 1

Waste Stream EPA Code:

CORB Waste Sequence Number: 163329
Waste Sequence Number: 3482937
Sequence Number: 8156193
WCDA Code: D001

Waste Sequence Number: 3482937
Sequence Number: 8156194
WCDA Code: D035

Waste Sequence Number: 3482937
Sequence Number: 8156195
WCDA Code: F003

Waste Sequence Number: 3482937
Sequence Number: 8156196
WCDA Code: F005

Waste Sequence Number: 3482938
Sequence Number: 8156221
WCDA Code: D001

Waste Sequence Number: 3482938
Sequence Number: 8156222
WCDA Code: D005

Waste Sequence Number: 3482938
Sequence Number: 8156223
WCDA Code: D006

Waste Sequence Number: 3482938
Sequence Number: 8156224
WCDA Code: D007

Waste Sequence Number: 3482938
Sequence Number: 8156225
WCDA Code: D008

Waste Sequence Number: 3482938
Sequence Number: 8156226
WCDA Code: D011

Waste Sequence Number: 3482939
Sequence Number: 8156238
WCDA Code: D002

Map ID
Direction
Distance
Elevation

MAP FINDINGS

Site

Database(s)

EDR ID Number
EPA ID Number

PUYALLUP SCHOOL DIST MAINT DEPT (Continued)

1000149224

Waste Stream Source Code:
CORB Waste Sequence Number: 163329
Waste Sequence Number: 3482937
Sequence Number: 1
WCDD Code: G06

Waste Sequence Number: 3482938
Sequence Number: 1
WCDD Code: G06

Waste Sequence Number: 3482939
Sequence Number: 1
WCDD Code: G15

Name: PUYALLUP SCHOOL DIST MAINT DEPT
Address: 324 9TH ST NW
City,State,Zip: PUYALLUP, WA 98371
Facility Address 2: Not reported
Facility ID: 10684981
EPA ID: WAD981765316
NAICS: 611110
State Waste Code Desc: WT02
Federal Waste Code Desc: D001,D035,F003,F005
Form Comm: Not reported
Data Year: 2016
Permit by Rule: False
Mailing Address 2: 323 12th ST NW
Treatment by Generator: False
Mixed Radioactive Waste: False
Importer of Hazardous Waste: False
Immediate Recycler: False
Treatment/Storage/Disposal/Recycling Facility: False
Generator of Dangerous Fuel Waste: False
Generator Marketing to Burner: False
Other Marketers (i.e., blender, distributor, etc.): False
Utility Boiler Burner: False
Industry Boiler Burner: False
Industrial Furnace: False
Smelter Defferal: False
Universal Waste: Not reported
Off-Specification: Not reported
LN Address 2: Not reported
Tax Reg #: 600200040
Business Type: Not reported
Mail Name: Puyallup School Dist
Mailing Address: Facilities
Mailing City,State,Zip: PUYALLUP, WA 98371
Legal Organization Name: Puyallup School Dist
Legal Organization Type: District
Legal Contact: Not reported
Legal Address: Puyallup School District
Legal Address 2: PO Box 370
Legal City,State,Zip: Puyallup, WA 98371-0156
Legal Phone Number: (253)841-8777
Legal Effective Date: 04/26/1989
Land Organization Name: Puyallup School Dist

Map ID
Direction
Distance
Elevation

MAP FINDINGS

Site

Database(s)

EDR ID Number
EPA ID Number

PUYALLUP SCHOOL DIST MAINT DEPT (Continued)

1000149224

Land Organization Type:	District
Land Contact:	Not reported
Land Address:	PO Box 370
Land City,State,Zip:	PUYALLUP, WA 98371-0156
Land Phone Number:	(253)841-1301
Operator Organization Name:	Puyallup School Dist
Operator Organization Type:	District
Operator:	Phillip Anderson
Operator Address:	323 12th ST NW
Operator Address 2:	Not reported
Operator City,State,Zip:	PUYALLUP, WA 98371-0156
Operator Phone Number:	(253)841-8777
Operator Effective Date:	06/06/1996
Site Contact:	Phillip Anderson
Site Contact Address:	Facilities
Contact City,State,Zip:	PUYALLUP, WA 98371
Site Contact Phone Number:	(253)841-8777
Site Contact Email:	anderspj@puyallup.k12.wa.us
Gen Status Code:	SQG
Monthly Generation:	False
Batch Generation:	True
One Time Generation:	False
Transport Own Waste:	False
Tranports Other Waste:	False
Recycler Onsite:	False
Transfer Facility:	False
Other Exemption:	Not reported
UW Battery Gen:	False
Used Oil Transporter:	False
Used Oil Transfer Facility:	False
Used Oil Processor:	False
Used Oil Refiner:	False
Used Oil Fuel Marketer Directs Shipments:	False
Used Oil Fuel Marketer Meets Specs:	False
Site Contact Address 2:	323 12th ST NW
SIC Code:	Not reported
CRK Number:	Not reported
Active:	Not reported
CAS Number:	Not reported
Chemical Name:	Not reported
EHS:	Not reported
EHS CAS Number:	Not reported
EHS Name:	Not reported
Name:	PUYALLUP SCHOOL DIST MAINT DEPT
Address:	324 9TH ST NW
City,State,Zip:	PUYALLUP, WA 98371
Facility Address 2:	Not reported
Facility ID:	10684981
EPA ID:	WAD981765316
NAICS:	611110
State Waste Code Desc:	Not reported
Federal Waste Code Desc:	D009,D001,D005,U002
Form Comm:	Not reported
Data Year:	2015
Permit by Rule:	False
Mailing Address 2:	323 12th ST NW

Map ID
Direction
Distance
Elevation

MAP FINDINGS

Site

Database(s)

EDR ID Number
EPA ID Number

PUYALLUP SCHOOL DIST MAINT DEPT (Continued)

1000149224

Treatment by Generator:	False
Mixed Radioactive Waste:	False
Importer of Hazardous Waste:	False
Immediate Recycler:	False
Treatment/Storage/Disposal/Recycling Facility:	False
Generator of Dangerous Fuel Waste:	False
Generator Marketing to Burner:	False
Other Marketers (i.e., blender, distributor, etc.):	False
Utility Boiler Burner:	False
Industry Boiler Burner:	False
Industrial Furnace:	False
Smelter Defferal:	False
Universal Waste:	Not reported
Off-Specification:	Not reported
LN Address 2:	Not reported
Tax Reg #:	600200040
Business Type:	Not reported
Mail Name:	Puyallup School Dist
Mailing Address:	Facilities
Mailing City,State,Zip:	PUYALLUP, WA 98371
Legal Organization Name:	Puyallup School Dist
Legal Organization Type:	District
Legal Contact:	Not reported
Legal Address:	Puyallup School District
Legal Address 2:	PO Box 370
Legal City,State,Zip:	Puyallup, WA 98371-0156
Legal Phone Number:	(253)841-8777
Legal Effective Date:	04/26/1989
Land Organization Name:	Puyallup School Dist
Land Organization Type:	District
Land Contact:	Not reported
Land Address:	PO Box 370
Land City,State,Zip:	PUYALLUP, WA 98371-0156
Land Phone Number:	(253)841-1301
Operator Organization Name:	Puyallup School Dist
Operator Organization Type:	District
Operator:	Phillip Anderson
Operator Address:	323 12th ST NW
Operator Address 2:	Not reported
Operator City,State,Zip:	PUYALLUP, WA 98371-0156
Operator Phone Number:	(253)841-8777
Operator Effective Date:	06/06/1996
Site Contact:	Phillip Anderson
Site Contact Address:	Facilities
Contact City,State,Zip:	PUYALLUP, WA 98371
Site Contact Phone Number:	(253)841-8777
Site Contact Email:	anderspj@puyallup.k12.wa.us
Gen Status Code:	SQG
Monthly Generation:	False
Batch Generation:	True
One Time Generation:	False
Transport Own Waste:	False
Tranports Other Waste:	False
Recycler Onsite:	False
Transfer Facility:	False
Other Exemption:	Not reported
UW Battery Gen:	False

Map ID
Direction
Distance
Elevation

MAP FINDINGS

Site

Database(s)

EDR ID Number
EPA ID Number

PUYALLUP SCHOOL DIST MAINT DEPT (Continued)

1000149224

Used Oil Transporter:	False
Used Oil Transfer Facility:	False
Used Oil Processor:	False
Used Oil Refiner:	False
Used Oil Fuel Marketer Directs Shipments:	False
Used Oil Fuel Marketer Meets Specs:	False
Site Contact Address 2:	323 12th ST NW
SIC Code:	Not reported
CRK Number:	Not reported
Active:	Not reported
CAS Number:	Not reported
Chemical Name:	Not reported
EHS:	Not reported
EHS CAS Number:	Not reported
EHS Name:	Not reported
Name:	PUYALLUP SCHOOL DIST MAINT DEPT
Address:	324 9TH ST NW
City,State,Zip:	PUYALLUP, WA 98371
Facility Address 2:	Not reported
Facility ID:	10684981
EPA ID:	WAD981765316
NAICS:	611110
State Waste Code Desc:	Not reported
Federal Waste Code Desc:	D002,D001,D018,D035
Form Comm:	Not reported
Data Year:	2014
Permit by Rule:	False
Mailing Address 2:	323 12th ST NW
Treatment by Generator:	False
Mixed Radioactive Waste:	False
Importer of Hazardous Waste:	False
Immediate Recycler:	False
Treatment/Storage/Disposal/Recycling Facility:	False
Generator of Dangerous Fuel Waste:	False
Generator Marketing to Burner:	False
Other Marketers (i.e., blender, distributor, etc.):	False
Utility Boiler Burner:	False
Industry Boiler Burner:	False
Industrial Furnace:	False
Smelter Defferal:	False
Universal Waste:	Not reported
Off-Specification:	Not reported
LN Address 2:	Not reported
Tax Reg #:	600200040
Business Type:	Not reported
Mail Name:	Puyallup School Dist
Mailing Address:	Facilities
Mailing City,State,Zip:	PUYALLUP, WA 98371
Legal Organization Name:	Puyallup School Dist
Legal Organization Type:	District
Legal Contact:	Not reported
Legal Address:	Puyallup School District
Legal Address 2:	PO Box 370
Legal City,State,Zip:	Puyallup, WA 98371-0156
Legal Phone Number:	(253)841-8777
Legal Effective Date:	04/26/1989

Map ID
Direction
Distance
Elevation

MAP FINDINGS

Site

Database(s)

EDR ID Number
EPA ID Number

PUYALLUP SCHOOL DIST MAINT DEPT (Continued)

1000149224

Land Organization Name:	Puyallup School Dist
Land Organization Type:	District
Land Contact:	Not reported
Land Address:	PO Box 370
Land City,State,Zip:	PUYALLUP, WA 98371-0156
Land Phone Number:	(253)841-1301
Operator Organization Name:	Puyallup School Dist
Operator Organization Type:	District
Operator:	Phillip Anderson
Operator Address:	323 12th ST NW
Operator Address 2:	Not reported
Operator City,State,Zip:	PUYALLUP, WA 98371-0156
Operator Phone Number:	(253)841-8777
Operator Effective Date:	06/06/1996
Site Contact:	Phillip Anderson
Site Contact Address:	Facilities
Contact City,State,Zip:	PUYALLUP, WA 98371
Site Contact Phone Number:	(253)841-8777
Site Contact Email:	anderspj@puyallup.k12.wa.us
Gen Status Code:	SQG
Monthly Generation:	False
Batch Generation:	True
One Time Generation:	False
Transport Own Waste:	False
Tranports Other Waste:	False
Recycler Onsite:	False
Transfer Facility:	False
Other Exemption:	Not reported
UW Battery Gen:	False
Used Oil Transporter:	False
Used Oil Transfer Facility:	False
Used Oil Processor:	False
Used Oil Refiner:	False
Used Oil Fuel Marketer Directs Shipments:	False
Used Oil Fuel Marketer Meets Specs:	False
Site Contact Address 2:	323 12th ST NW
SIC Code:	Not reported
CRK Number:	Not reported
Active:	Not reported
CAS Number:	Not reported
Chemical Name:	Not reported
EHS:	Not reported
EHS CAS Number:	Not reported
EHS Name:	Not reported
Name:	PUYALLUP SCHOOL DIST MAINT DEPT
Address:	324 9TH ST NW
City,State,Zip:	PUYALLUP, WA 98371
Facility Address 2:	Not reported
Facility ID:	10684981
EPA ID:	WAD981765316
NAICS:	611110
State Waste Code Desc:	Not reported
Federal Waste Code Desc:	D002
Form Comm:	Not reported
Data Year:	2013
Permit by Rule:	False

Map ID
Direction
Distance
Elevation

MAP FINDINGS

Site

Database(s)

EDR ID Number
EPA ID Number

PUYALLUP SCHOOL DIST MAINT DEPT (Continued)

1000149224

Mailing Address 2:	323 12th ST NW
Treatment by Generator:	False
Mixed Radioactive Waste:	False
Importer of Hazardous Waste:	False
Immediate Recycler:	False
Treatment/Storage/Disposal/Recycling Facility:	False
Generator of Dangerous Fuel Waste:	False
Generator Marketing to Burner:	False
Other Marketers (i.e., blender, distributor, etc.):	False
Utility Boiler Burner:	False
Industry Boiler Burner:	False
Industrial Furnace:	False
Smelter Defferal:	False
Universal Waste:	Not reported
Off-Specification:	Not reported
LN Address 2:	Not reported
Tax Reg #:	600200040
Business Type:	Not reported
Mail Name:	Puyallup School Dist
Mailing Address:	Facilities
Mailing City,State,Zip:	PUYALLUP, WA 98371
Legal Organization Name:	Puyallup School Dist
Legal Organization Type:	District
Legal Contact:	Not reported
Legal Address:	Puyallup School District
Legal Address 2:	PO Box 370
Legal City,State,Zip:	Puyallup, WA 98371-0156
Legal Phone Number:	(253)841-8777
Legal Effective Date:	04/26/1989
Land Organization Name:	Puyallup School Dist
Land Organization Type:	District
Land Contact:	Not reported
Land Address:	PO Box 370
Land City,State,Zip:	PUYALLUP, WA 98371-0156
Land Phone Number:	(253)841-1301
Operator Organization Name:	Puyallup School Dist
Operator Organization Type:	District
Operator:	Phillip Anderson
Operator Address:	323 12th ST NW
Operator Address 2:	Not reported
Operator City,State,Zip:	PUYALLUP, WA 98371-0156
Operator Phone Number:	(253)841-8777
Operator Effective Date:	06/06/1996
Site Contact:	Phillip Anderson
Site Contact Address:	Facilities
Contact City,State,Zip:	PUYALLUP, WA 98371
Site Contact Phone Number:	(253)841-8777
Site Contact Email:	anderspj@puyallup.k12.wa.us
Gen Status Code:	SQG
Monthly Generation:	False
Batch Generation:	True
One Time Generation:	False
Transport Own Waste:	False
Tranports Other Waste:	False
Recycler Onsite:	False
Transfer Facility:	False
Other Exemption:	Not reported

Map ID
Direction
Distance
Elevation

MAP FINDINGS

Site

Database(s)

EDR ID Number
EPA ID Number

PUYALLUP SCHOOL DIST MAINT DEPT (Continued)

1000149224

UW Battery Gen:	False
Used Oil Transporter:	False
Used Oil Transfer Facility:	False
Used Oil Processor:	False
Used Oil Refiner:	False
Used Oil Fuel Marketer Directs Shipments:	False
Used Oil Fuel Marketer Meets Specs:	False
Site Contact Address 2:	323 12th ST NW
SIC Code:	Not reported
CRK Number:	Not reported
Active:	Not reported
CAS Number:	Not reported
Chemical Name:	Not reported
EHS:	Not reported
EHS CAS Number:	Not reported
EHS Name:	Not reported
Waste Stream Generated:	
Waste Managed Off Site:	Y
State Only Waste Code 1:	Not reported
State Only Waste Code 2:	Not reported
Report Managed On Site:	0
KG Managed On Site:	0
Generator Treatment Code:	Not reported
Permit By Rule Code:	Not reported
WCDE Residence Code:	Not reported
WCDH Origin Code:	1
WCDE On Site Code:	Not reported
WCDB Code:	W001
Description:	Corrosive Liquids Loosepack/acidic
CORB Sequence Number:	141269
Sequence Number:	3292390
Mixed Radioactive Flag:	False
Designation Code:	D
Reported Quantity:	10
Quantity Unit:	LB
Kilograms Quantity:	4.53600007
Density Number:	0
Density Quantity:	Not reported
Shipments Sent:	
CORB Waste Sequence Number:	141269
Waste Sequence Number:	3292390
Sequence Number:	1745795
Shipment Date:	2013-02-21 00:00:00
Mainfest Document ID:	005218950FLE
Reported Quantity:	10
Unit of Measure:	LB
Kilograms Quantity:	4.53600007
Receiving EPAID:	IDD073114654
Waste Stream Off Site Mgmt:	
Waste CORB Sequence Number:	141269
Waste Sequence Number:	3292390
Sequence Number:	820289
Received EPAID:	IDD073114654
Managed Quantity:	10

Map ID
Direction
Distance
Elevation

MAP FINDINGS

Site

Database(s)

EDR ID Number
EPA ID Number

PUYALLUP SCHOOL DIST MAINT DEPT (Continued)

1000149224

Kilogram Quantity: 4.53600007
Recycled Percentage: 0
Waste Management System Code: H131

Waste Stream Comments:

CORB Waste Sequence Number: 141269
Comments: Left over off spec. product lab pack for disposal.
Waste Sequence Number: 3292390
Sequence Number: 1

Waste Stream EPA Code:

CORB Waste Sequence Number: 141269
Waste Sequence Number: 3292390
Sequence Number: 7343006
WCDA Code: D002

Waste Stream Source Code:

CORB Waste Sequence Number: 141269
Waste Sequence Number: 3292390
Sequence Number: 1
WCDD Code: G19

Name: PUYALLUP SCHOOL DIST MAINT DEPT
Address: 324 9TH ST NW
City,State,Zip: PUYALLUP, WA 98371
Facility Address 2: Not reported
Facility ID: 10684981
EPA ID: WAD981765316
NAICS: 611110
State Waste Code Desc: WT02
Federal Waste Code Desc: D001, D002, D010, D035, F003, F005
Form Comm: Not reported
Data Year: 2012
Permit by Rule: False
Mailing Address 2: 323 12th ST NW
Treatment by Generator: False
Mixed Radioactive Waste: False
Importer of Hazardous Waste: False
Immediate Recycler: False
Treatment/Storage/Disposal/Recycling Facility: False
Generator of Dangerous Fuel Waste: False
Generator Marketing to Burner: False
Other Marketers (i.e., blender, distributor, etc.): False
Utility Boiler Burner: False
Industry Boiler Burner: False
Industrial Furnace: False
Smelter Defferal: False
Universal Waste: Not reported
Off-Specification: Not reported
LN Address 2: Not reported
Tax Reg #: 600200040
Business Type: Not reported
Mail Name: Puyallup School Dist
Mailing Address: Facilities
Mailing City,State,Zip: PUYALLUP, WA 98371

Map ID
Direction
Distance
Elevation

MAP FINDINGS

Site

Database(s)

EDR ID Number
EPA ID Number

PUYALLUP SCHOOL DIST MAINT DEPT (Continued)

1000149224

Legal Organization Name:	Puyallup School Dist
Legal Organization Type:	District
Legal Contact:	Not reported
Legal Address:	Puyallup School District
Legal Address 2:	PO Box 370
Legal City,State,Zip:	Puyallup, WA 98371-0156
Legal Phone Number:	(253)841-8777
Legal Effective Date:	04/26/1989
Land Organization Name:	Puyallup School Dist
Land Organization Type:	District
Land Contact:	Not reported
Land Address:	PO Box 370
Land City,State,Zip:	PUYALLUP, WA 98371-0156
Land Phone Number:	(253)841-1301
Operator Organization Name:	Puyallup School Dist
Operator Organization Type:	District
Operator:	Leonard H Cassman
Operator Address:	323 12th ST NW
Operator Address 2:	Not reported
Operator City,State,Zip:	PUYALLUP, WA 98371-0156
Operator Phone Number:	(253)841-8777
Operator Effective Date:	06/06/1996
Site Contact:	Leonard H Cassman
Site Contact Address:	Facilities
Contact City,State,Zip:	PUYALLUP, WA 98371
Site Contact Phone Number:	(253)841-8777
Site Contact Email:	cassmlh@puyallup.k12.wa.us
Gen Status Code:	MQG
Monthly Generation:	False
Batch Generation:	True
One Time Generation:	False
Transport Own Waste:	False
Tranports Other Waste:	False
Recycler Onsite:	False
Transfer Facility:	False
Other Exemption:	Not reported
UW Battery Gen:	False
Used Oil Transporter:	False
Used Oil Transfer Facility:	False
Used Oil Processor:	False
Used Oil Refiner:	False
Used Oil Fuel Marketer Directs Shipments:	False
Used Oil Fuel Marketer Meets Specs:	False
Site Contact Address 2:	323 12th ST NW
SIC Code:	Not reported
CRK Number:	Not reported
Active:	Not reported
CAS Number:	Not reported
Chemical Name:	Not reported
EHS:	Not reported
EHS CAS Number:	Not reported
EHS Name:	Not reported
Waste Stream Generated:	
Waste Managed Off Site:	Y
State Only Waste Code 1:	Not reported
State Only Waste Code 2:	Not reported
Report Managed On Site:	0

Map ID
Direction
Distance
Elevation

MAP FINDINGS

Site

Database(s)

EDR ID Number
EPA ID Number

PUYALLUP SCHOOL DIST MAINT DEPT (Continued)

1000149224

KG Managed On Site:	0
Generator Treatment Code:	Not reported
Permit By Rule Code:	Not reported
WCDE Residence Code:	Not reported
WCDH Origin Code:	1
WCDE On Site Code:	Not reported
WCDB Code:	W203
Description:	Spent paint related materials
CORb Sequence Number:	138755
Sequence Number:	2691228
Mixed Radioactive Flag:	False
Designation Code:	D
Reported Quantity:	108
Quantity Unit:	GAL
Kilograms Quantity:	367.416006
Density Number:	7.5
Density Quantity:	PPG
Waste Managed Off Site:	Y
State Only Waste Code 1:	Not reported
State Only Waste Code 2:	Not reported
Report Managed On Site:	0
KG Managed On Site:	0
Generator Treatment Code:	Not reported
Permit By Rule Code:	Not reported
WCDE Residence Code:	Not reported
WCDH Origin Code:	1
WCDE On Site Code:	Not reported
WCDB Code:	W001
Description:	Flammable Liquid Loosepack
CORb Sequence Number:	138755
Sequence Number:	2691235
Mixed Radioactive Flag:	False
Designation Code:	D
Reported Quantity:	55
Quantity Unit:	GAL
Kilograms Quantity:	187.110003
Density Number:	7.5
Density Quantity:	PPG
Waste Managed Off Site:	Y
State Only Waste Code 1:	WT02
State Only Waste Code 2:	Not reported
Report Managed On Site:	0
KG Managed On Site:	0
Generator Treatment Code:	Not reported
Permit By Rule Code:	Not reported
WCDE Residence Code:	Not reported
WCDH Origin Code:	1
WCDE On Site Code:	Not reported
WCDB Code:	W319
Description:	Sand blast grit
CORb Sequence Number:	138755
Sequence Number:	2691231
Mixed Radioactive Flag:	False
Designation Code:	D
Reported Quantity:	15

Map ID
Direction
Distance
Elevation

MAP FINDINGS

Site

Database(s)

EDR ID Number
EPA ID Number

PUYALLUP SCHOOL DIST MAINT DEPT (Continued)

1000149224

Quantity Unit: LB
Kilograms Quantity: 6.80400011
Density Number: 0
Density Quantity: Not reported

Waste Managed Off Site: Y
State Only Waste Code 1: Not reported
State Only Waste Code 2: Not reported
Report Managed On Site: 0
KG Managed On Site: 0
Generator Treatment Code: Not reported
Permit By Rule Code: Not reported
WCDE Residence Code: Not reported
WCDH Origin Code: 1
WCDE On Site Code: Not reported
WCDB Code: W001
Description: Corrosive Liquid Labpack
CORb Sequence Number: 138755
Sequence Number: 2691233
Mixed Radioactive Flag: False
Designation Code: D
Reported Quantity: 30
Quantity Unit: LB
Kilograms Quantity: 13.6080002
Density Number: 0
Density Quantity: Not reported

Shipments Sent:
CORB Waste Sequence Number: 138755
Waste Sequence Number: 2691228
Sequence Number: 1406728
Shipment Date: 2012-09-11 00:00:00
Manifest Document ID: 005222626FLE
Reported Quantity: 108
Unit of Measure: GAL
Kilograms Quantity: 367.416006
Receiving EPAID: WAD981769110

Waste Sequence Number: 2691235
Sequence Number: 1406787
Shipment Date: 2012-07-17 00:00:00
Manifest Document ID: 004449330FLE
Reported Quantity: 55
Unit of Measure: GAL
Kilograms Quantity: 187.110003
Receiving EPAID: WAD981769110

Waste Sequence Number: 2691231
Sequence Number: 1406732
Shipment Date: 2012-09-11 00:00:00
Manifest Document ID: 00069
Reported Quantity: 15
Unit of Measure: LB
Kilograms Quantity: 6.80400011
Receiving EPAID: IDD073114654

Waste Sequence Number: 2691233

Map ID
Direction
Distance
Elevation

MAP FINDINGS

Site

Database(s)

EDR ID Number
EPA ID Number

PUYALLUP SCHOOL DIST MAINT DEPT (Continued)

1000149224

Sequence Number: 1406769
Shipment Date: 2012-07-17 00:00:00
Manifest Document ID: 004449329FLE
Reported Quantity: 30
Unit of Measure: LB
Kilograms Quantity: 13.6080002
Receiving EPAID: IDD073114654

Waste Stream Off Site Mgmt:

Waste CORB Sequence Number: 138755
Waste Sequence Number: 2691228
Sequence Number: 683549
Received EPAID: WAD981769110
Managed Quantity: 108
Kilogram Quantity: 367.416006
Recycled Percentage: 0
Waste Management System Code: H020

Waste Sequence Number: 2691235
Sequence Number: 683566
Received EPAID: WAD981769110
Managed Quantity: 55
Kilogram Quantity: 187.110003
Recycled Percentage: 0
Waste Management System Code: H141

Waste Sequence Number: 2691231
Sequence Number: 683552
Received EPAID: IDD073114654
Managed Quantity: 15
Kilogram Quantity: 6.80400011
Recycled Percentage: 0
Waste Management System Code: H132

Waste Sequence Number: 2691233
Sequence Number: 683554
Received EPAID: IDD073114654
Managed Quantity: 30
Kilogram Quantity: 13.6080002
Recycled Percentage: 0
Waste Management System Code: H131

Waste Stream Comments:

CORB Waste Sequence Number: 138755
Comments: Waste from small sand blast booth.
Waste Sequence Number: 2691231
Sequence Number: 1

Comments: This is left over reoccurring product
Waste Sequence Number: 2691233
Sequence Number: 1

Comments: Reoccurring flammable products including paints
Waste Sequence Number: 2691235
Sequence Number: 1

Map ID
Direction
Distance
Elevation

MAP FINDINGS

Site

Database(s)

EDR ID Number
EPA ID Number

PUYALLUP SCHOOL DIST MAINT DEPT (Continued)

1000149224

Waste Stream EPA Code:

CORB Waste Sequence Number: 138755
Waste Sequence Number: 2691228
Sequence Number: 6033802
WCDA Code: D001

Waste Sequence Number: 2691228
Sequence Number: 6033803
WCDA Code: D035

Waste Sequence Number: 2691228
Sequence Number: 6033804
WCDA Code: F003

Waste Sequence Number: 2691228
Sequence Number: 6033805
WCDA Code: F005

Waste Sequence Number: 2691235
Sequence Number: 6034015
WCDA Code: D001

Waste Sequence Number: 2691233
Sequence Number: 6033999
WCDA Code: D002

Waste Sequence Number: 2691233
Sequence Number: 6034000
WCDA Code: D010

Waste Stream Source Code:

CORB Waste Sequence Number: 138755
Waste Sequence Number: 2691228
Sequence Number: 1
WCDD Code: G06

Waste Sequence Number: 2691233
Sequence Number: 1
WCDD Code: G09

Waste Sequence Number: 2691235
Sequence Number: 1
WCDD Code: G09

Waste Sequence Number: 2691231
Sequence Number: 1
WCDD Code: G11

Name: PUYALLUP SCHOOL DIST MAINT DEPT
Address: 324 9TH ST NW
City,State,Zip: PUYALLUP, WA 98371
Facility Address 2: Not reported
Facility ID: 10684981
EPA ID: WAD981765316
NAICS: 611110

Map ID
Direction
Distance
Elevation

MAP FINDINGS

Site

Database(s)

EDR ID Number
EPA ID Number

PUYALLUP SCHOOL DIST MAINT DEPT (Continued)

1000149224

State Waste Code Desc:	Not reported
Federal Waste Code Desc:	Not reported
Form Comm:	Not reported
Data Year:	2011
Permit by Rule:	False
Mailing Address 2:	302-12th St SE
Treatment by Generator:	False
Mixed Radioactive Waste:	False
Importer of Hazardous Waste:	False
Immediate Recycler:	False
Treatment/Storage/Disposal/Recycling Facility:	False
Generator of Dangerous Fuel Waste:	False
Generator Marketing to Burner:	False
Other Marketers (i.e., blender, distributor, etc.):	False
Utility Boiler Burner:	False
Industry Boiler Burner:	False
Industrial Furnace:	False
Smelter Defferal:	False
Universal Waste:	Not reported
Off-Specification:	Not reported
LN Address 2:	Not reported
Tax Reg #:	600200040
Business Type:	Not reported
Mail Name:	Puyallup School Dist
Mailing Address:	PO Box 370
Mailing City,State,Zip:	PUYALLUP, WA 98372
Legal Organization Name:	Puyallup School Dist
Legal Organization Type:	District
Legal Contact:	Not reported
Legal Address:	PO Box 370
Legal Address 2:	Not reported
Legal City,State,Zip:	PUYALLUP, WA 98371-0156
Legal Phone Number:	(253)841-1301
Legal Effective Date:	04/26/1989
Land Organization Name:	Puyallup School Dist
Land Organization Type:	District
Land Contact:	Not reported
Land Address:	PO Box 370
Land City,State,Zip:	PUYALLUP, WA 98371-0156
Land Phone Number:	(253)841-1301
Operator Organization Name:	Puyallup School Dist
Operator Organization Type:	District
Operator:	Not reported
Operator Address:	PO Box 370
Operator Address 2:	Not reported
Operator City,State,Zip:	PUYALLUP, WA 98371-0156
Operator Phone Number:	(253)841-1301
Operator Effective Date:	06/06/1996
Site Contact:	Bruce A Thomas
Site Contact Address:	PO Box 370
Contact City,State,Zip:	PUYALLUP, WA 98372
Site Contact Phone Number:	(253)841-8763
Site Contact Email:	thomasba@puyallup.k12.wa.us
Gen Status Code:	MQG
Monthly Generation:	False
Batch Generation:	False
One Time Generation:	True

Map ID
Direction
Distance
Elevation

MAP FINDINGS

Site

Database(s)

EDR ID Number
EPA ID Number

PUYALLUP SCHOOL DIST MAINT DEPT (Continued)

1000149224

Transport Own Waste:	False
Tranports Other Waste:	False
Recycler Onsite:	False
Transfer Facility:	False
Other Exemption:	Not reported
UW Battery Gen:	False
Used Oil Transporter:	False
Used Oil Transfer Facility:	False
Used Oil Processor:	False
Used Oil Refiner:	False
Used Oil Fuel Marketer Directs Shipments:	False
Used Oil Fuel Marketer Meets Specs:	False
Site Contact Address 2:	302-12th St SE
SIC Code:	Not reported
CRK Number:	Not reported
Active:	Not reported
CAS Number:	Not reported
Chemical Name:	Not reported
EHS:	Not reported
EHS CAS Number:	Not reported
EHS Name:	Not reported
Waste Stream Generated:	
Waste Managed Off Site:	Y
State Only Waste Code 1:	Not reported
State Only Waste Code 2:	Not reported
Report Managed On Site:	0
KG Managed On Site:	0
Generator Treatment Code:	Not reported
Permit By Rule Code:	Not reported
WCDE Residence Code:	Not reported
WCDH Origin Code:	1
WCDE On Site Code:	Not reported
WCDB Code:	W001
Description:	Corrosive Liquid Lab Pack
CORb Sequence Number:	134102
Sequence Number:	2655398
Mixed Radioactive Flag:	False
Designation Code:	D
Reported Quantity:	230
Quantity Unit:	LB
Kilograms Quantity:	104.328001
Density Number:	0
Density Quantity:	Not reported
Waste Managed Off Site:	Y
State Only Waste Code 1:	WT02
State Only Waste Code 2:	Not reported
Report Managed On Site:	0
KG Managed On Site:	0
Generator Treatment Code:	Not reported
Permit By Rule Code:	Not reported
WCDE Residence Code:	Not reported
WCDH Origin Code:	1
WCDE On Site Code:	Not reported
WCDB Code:	W001
Description:	Non-RCRA Lab Pack
CORb Sequence Number:	134102

Map ID
Direction
Distance
Elevation

MAP FINDINGS

Site

Database(s)

EDR ID Number
EPA ID Number

PUYALLUP SCHOOL DIST MAINT DEPT (Continued)

1000149224

Sequence Number: 2655393
Mixed Radioactive Flag: False
Designation Code: D
Reported Quantity: 700
Quantity Unit: LB
Kilograms Quantity: 317.520005
Density Number: 0
Density Quantity: Not reported

Waste Managed Off Site: Y
State Only Waste Code 1: Not reported
State Only Waste Code 2: Not reported
Report Managed On Site: 0
KG Managed On Site: 0
Generator Treatment Code: Not reported
Permit By Rule Code: Not reported
WCDE Residence Code: Not reported
WCDH Origin Code: 1
WCDE On Site Code: Not reported
WCDB Code: W001
Description: Famable Liquid Lab Pack
CORb Sequence Number: 134102
Sequence Number: 2655386
Mixed Radioactive Flag: False
Designation Code: D
Reported Quantity: 200
Quantity Unit: LB
Kilograms Quantity: 90.7200015
Density Number: 0
Density Quantity: Not reported

Waste Managed Off Site: Y
State Only Waste Code 1: WT02
State Only Waste Code 2: Not reported
Report Managed On Site: 0
KG Managed On Site: 0
Generator Treatment Code: Not reported
Permit By Rule Code: Not reported
WCDE Residence Code: Not reported
WCDH Origin Code: 1
WCDE On Site Code: Not reported
WCDB Code: W219
Description: AMINE Lab Pack
CORb Sequence Number: 134102
Sequence Number: 2655397
Mixed Radioactive Flag: False
Designation Code: D
Reported Quantity: 28
Quantity Unit: GAL
Kilograms Quantity: 95.2560016
Density Number: 7.5
Density Quantity: PPG

Shipments Sent:
CORB Waste Sequence Number: 134102
Waste Sequence Number: 2655398
Sequence Number: 1322510

Map ID
Direction
Distance
Elevation

MAP FINDINGS

Site

Database(s)

EDR ID Number
EPA ID Number

PUYALLUP SCHOOL DIST MAINT DEPT (Continued)

1000149224

Shipment Date: 2011-10-25 00:00:00
Manifest Document ID: 004391256
Reported Quantity: 230
Unit of Measure: LB
Kilograms Quantity: 104.328001
Receiving EPAID: IDD073114654

Waste Sequence Number: 2655397
Sequence Number: 1322499
Shipment Date: 2011-10-25 00:00:00
Manifest Document ID: 004391256FLE
Reported Quantity: 28
Unit of Measure: GAL
Kilograms Quantity: 95.2560016
Receiving EPAID: IDD073114654

Waste Sequence Number: 2655386
Sequence Number: 1322496
Shipment Date: 2011-10-25 00:00:00
Manifest Document ID: 004391255FLE
Reported Quantity: 200
Unit of Measure: LB
Kilograms Quantity: 90.7200015
Receiving EPAID: WAD981769110

Waste Sequence Number: 2655393
Sequence Number: 1322498
Shipment Date: 2011-10-25 00:00:00
Manifest Document ID: 004391256FLE
Reported Quantity: 700
Unit of Measure: LB
Kilograms Quantity: 317.520005
Receiving EPAID: IDD073114654

Waste Stream Off Site Mgmt:
Waste CORB Sequence Number: 134102
Waste Sequence Number: 2655393
Sequence Number: 651893
Received EPAID: IDD073114654
Managed Quantity: 700
Kilogram Quantity: 317.520005
Recycled Percentage: 0
Waste Management System Code: H132

Waste Sequence Number: 2655398
Sequence Number: 651895
Received EPAID: IDD073114654
Managed Quantity: 230
Kilogram Quantity: 104.328001
Recycled Percentage: 0
Waste Management System Code: H131

Waste Sequence Number: 2655397
Sequence Number: 651894
Received EPAID: IDD073114654
Managed Quantity: 28
Kilogram Quantity: 95.2560016

Map ID
Direction
Distance
Elevation

MAP FINDINGS

Site

Database(s)

EDR ID Number
EPA ID Number

PUYALLUP SCHOOL DIST MAINT DEPT (Continued)

1000149224

Recycled Percentage: 0
Waste Management System Code: H132

Waste Sequence Number: 2655386
Sequence Number: 651890
Received EPAID: WAD981769110
Managed Quantity: 200
Kilogram Quantity: 90.7200015
Recycled Percentage: 0
Waste Management System Code: H141

Waste Stream Comments:

CORB Waste Sequence Number: 134102
Comments: Old off spec chemicals from Maintenance Floor Crew activities
Waste Sequence Number: 2655386
Sequence Number: 1

Comments: Old off spec chemicals from Maintenance Floor Crew activities
Waste Sequence Number: 2655393
Sequence Number: 1

Comments: Old off spec chemicals from Maintenance Floor Crew activities
Waste Sequence Number: 2655397
Sequence Number: 1

Comments: Old off spec chemicals from Maintenance Floor Crew activities
Waste Sequence Number: 2655398
Sequence Number: 1

Waste Stream EPA Code:

CORB Waste Sequence Number: 134102
Waste Sequence Number: 2655386
Sequence Number: 5854180
WCDA Code: D001

Waste Sequence Number: 2655398
Sequence Number: 5854182
WCDA Code: D002

Name: PUYALLUP SCHOOL DIST MAINT DEPT
Address: 324 9TH ST NW
City,State,Zip: PUYALLUP, WA 98371
Facility Address 2: Not reported
Facility ID: 10684981
EPA ID: WAD981765316
NAICS: 611110
State Waste Code Desc: Not reported
Federal Waste Code Desc: Not reported
Form Comm: Not reported
Data Year: 2010
Permit by Rule: False
Mailing Address 2: 302-12th St SE
Treatment by Generator: False
Mixed Radioactive Waste: False
Importer of Hazardous Waste: False

Map ID
Direction
Distance
Elevation

MAP FINDINGS

Site

Database(s)

EDR ID Number
EPA ID Number

PUYALLUP SCHOOL DIST MAINT DEPT (Continued)

1000149224

Immediate Recycler:	False
Treatment/Storage/Disposal/Recycling Facility:	False
Generator of Dangerous Fuel Waste:	False
Generator Marketing to Burner:	False
Other Marketers (i.e., blender, distributor, etc.):	False
Utility Boiler Burner:	False
Industry Boiler Burner:	False
Industrial Furnace:	False
Smelter Defferal:	False
Universal Waste:	Not reported
Off-Specification:	Not reported
LN Address 2:	Not reported
Tax Reg #:	600200040
Business Type:	Not reported
Mail Name:	Puyallup School Dist
Mailing Address:	PO Box 370
Mailing City,State,Zip:	PUYALLUP, WA 98372
Legal Organization Name:	Puyallup School Dist
Legal Organization Type:	District
Legal Contact:	Not reported
Legal Address:	PO Box 370
Legal Address 2:	Not reported
Legal City,State,Zip:	PUYALLUP, WA 98371-0156
Legal Phone Number:	(253)841-1301
Legal Effective Date:	04/26/1989
Land Organization Name:	Puyallup School Dist
Land Organization Type:	District
Land Contact:	Not reported
Land Address:	PO Box 370
Land City,State,Zip:	PUYALLUP, WA 98371-0156
Land Phone Number:	(253)841-1301
Operator Organization Name:	Puyallup School Dist
Operator Organization Type:	District
Operator:	Not reported
Operator Address:	PO Box 370
Operator Address 2:	Not reported
Operator City,State,Zip:	PUYALLUP, WA 98371-0156
Operator Phone Number:	(253)841-1301
Operator Effective Date:	06/06/1996
Site Contact:	Bruce A Thomas
Site Contact Address:	PO Box 370
Contact City,State,Zip:	PUYALLUP, WA 98372
Site Contact Phone Number:	(253)841-8763
Site Contact Email:	thomasba@puyallup.k12.wa.us
Gen Status Code:	SQG
Monthly Generation:	True
Batch Generation:	False
One Time Generation:	False
Transport Own Waste:	False
Tranports Other Waste:	False
Recycler Onsite:	False
Transfer Facility:	False
Other Exemption:	Not reported
UW Battery Gen:	False
Used Oil Transporter:	False
Used Oil Transfer Facility:	False
Used Oil Processor:	False

Map ID
Direction
Distance
Elevation

MAP FINDINGS

Site

Database(s)

EDR ID Number
EPA ID Number

PUYALLUP SCHOOL DIST MAINT DEPT (Continued)

1000149224

Used Oil Refiner:	False
Used Oil Fuel Marketer Directs Shipments:	False
Used Oil Fuel Marketer Meets Specs:	False
Site Contact Address 2:	302-12th St SE
SIC Code:	Not reported
CRK Number:	Not reported
Active:	Not reported
CAS Number:	Not reported
Chemical Name:	Not reported
EHS:	Not reported
EHS CAS Number:	Not reported
EHS Name:	Not reported
Name:	PUYALLUP SCHOOL DIST MAINT DEPT
Address:	324 9TH ST NW
City,State,Zip:	PUYALLUP, WA 98371
Facility Address 2:	Not reported
Facility ID:	10684981
EPA ID:	WAD981765316
NAICS:	611110
State Waste Code Desc:	Not reported
Federal Waste Code Desc:	Not reported
Form Comm:	Not reported
Data Year:	2009
Permit by Rule:	False
Mailing Address 2:	Not reported
Treatment by Generator:	False
Mixed Radioactive Waste:	False
Importer of Hazardous Waste:	False
Immediate Recycler:	False
Treatment/Storage/Disposal/Recycling Facility:	False
Generator of Dangerous Fuel Waste:	False
Generator Marketing to Burner:	False
Other Marketers (i.e., blender, distributor, etc.):	False
Utility Boiler Burner:	False
Industry Boiler Burner:	False
Industrial Furnace:	False
Smelter Defferal:	False
Universal Waste:	Not reported
Off-Specification:	Not reported
LN Address 2:	Not reported
Tax Reg #:	600200040
Business Type:	Not reported
Mail Name:	Puyallup School Dist
Mailing Address:	501 7th Ave. SE
Mailing City,State,Zip:	PUYALLUP, WA 98372
Legal Organization Name:	Puyallup School Dist
Legal Organization Type:	District
Legal Contact:	Not reported
Legal Address:	PO Box 370
Legal Address 2:	Not reported
Legal City,State,Zip:	PUYALLUP, WA 98371-0156
Legal Phone Number:	(253)841-1301
Legal Effective Date:	04/26/1989
Land Organization Name:	Puyallup School Dist
Land Organization Type:	District
Land Contact:	Not reported

Map ID
 Direction
 Distance
 Elevation

MAP FINDINGS

Site

Database(s)

EDR ID Number
 EPA ID Number

PUYALLUP SCHOOL DIST MAINT DEPT (Continued)

1000149224

Land Address:	PO Box 370
Land City,State,Zip:	PUYALLUP, WA 98371-0156
Land Phone Number:	(253)841-1301
Operator Organization Name:	Puyallup School Dist
Operator Organization Type:	District
Operator:	Not reported
Operator Address:	PO Box 370
Operator Address 2:	Not reported
Operator City,State,Zip:	PUYALLUP, WA 98371-0156
Operator Phone Number:	(253)841-1301
Operator Effective Date:	06/06/1996
Site Contact:	Bruce A Thomas
Site Contact Address:	501 7th Ave. SE
Contact City,State,Zip:	PUYALLUP, WA 98372
Site Contact Phone Number:	(253)841-8763
Site Contact Email:	thomasba@puyallup.k12.wa.us
Gen Status Code:	SQG
Monthly Generation:	True
Batch Generation:	False
One Time Generation:	False
Transport Own Waste:	False
Tranports Other Waste:	False
Recycler Onsite:	False
Transfer Facility:	False
Other Exemption:	Not reported
UW Battery Gen:	False
Used Oil Transporter:	False
Used Oil Transfer Facility:	False
Used Oil Processor:	False
Used Oil Refiner:	False
Used Oil Fuel Marketer Directs Shipments:	False
Used Oil Fuel Marketer Meets Specs:	False
Site Contact Address 2:	Not reported
SIC Code:	Not reported
CRK Number:	Not reported
Active:	Not reported
CAS Number:	Not reported
Chemical Name:	Not reported
EHS:	Not reported
EHS CAS Number:	Not reported
EHS Name:	Not reported

[Click this hyperlink](#) while viewing on your computer to access
 1 additional WA MANIFEST: record(s) in the EDR Site Report.

99
SE
1/4-1/2
0.381 mi.
2013 ft.

PUYALLUP SCHOOL DIST 003 KALLES JR HIGH
515 3RD ST SE
PUYALLUP, WA 98372

ALLSITES 1000149230
RCRA NonGen / NLR WAD988467379
FINDS
ECHO
MANIFEST

Relative:
Higher
Actual:
47 ft.

ALLSITES:	
Name:	PUYALLUP SCHOOL DIST 003 KALLES JR HIGH
Facility Id:	48677158
Interaction:	47627
Interaction 1:	I
Interaction 2:	HWG

Map ID
Direction
Distance
Elevation

MAP FINDINGS

Site

Database(s)

EDR ID Number
EPA ID Number

PUYALLUP SCHOOL DIST 003 KALLES JR HIGH (Continued)

1000149230

Ecology Program: HAZWASTE
Program Data: TURBOWASTE
Facility Alt.: Not reported
Program ID: WAD988467379
Date Interaction: 1989-05-04 00:00:00
Date Interaction 3: Hazardous Waste Generator
Latitude: 47.1875444
Longitude: -122.291075212

Interaction: 47629
Interaction 1: I
Interaction 2: HWG
Ecology Program: HAZWASTE
Program Data: TURBOWASTE
Facility Alt.: Not reported
Program ID: WAD988467379
Date Interaction: 2005-12-31 00:00:00
Date Interaction 3: Hazardous Waste Generator
Latitude: 47.1875444
Longitude: -122.291075212

Interaction: 96097
Interaction 1: I
Interaction 2: HWG
Ecology Program: HAZWASTE
Program Data: TURBOWASTE
Facility Alt.: Puyallup School Dist 003 Kalles Jr High
Program ID: WAD988467379
Date Interaction: 2010-12-31 00:00:00
Date Interaction 3: Hazardous Waste Generator
Latitude: 47.1875444
Longitude: -122.291075212

Interaction: 121355
Interaction 1: A
Interaction 2: HWG
Ecology Program: HAZWASTE
Program Data: TURBOWASTE
Facility Alt.: Puyallup School Dist 003 Kalles Jr High
Program ID: WAD988467379
Date Interaction: 2016-12-31 00:00:00
Date Interaction 3: Hazardous Waste Generator
Latitude: 47.1875444
Longitude: -122.291075212

Interaction: 47628
Interaction 1: I
Interaction 2: HWOTHER
Ecology Program: HAZWASTE
Program Data: TURBOWASTE
Facility Alt.: Not reported
Program ID: WAD988467379
Date Interaction: 2004-12-31 00:00:00

Map ID
Direction
Distance
Elevation

MAP FINDINGS

Site

Database(s)

EDR ID Number
EPA ID Number

PUYALLUP SCHOOL DIST 003 KALLES JR HIGH (Continued)

1000149230

Date Interaction 3: Haz Waste Management Acti
Latitude: 47.1875444
Longitude: -122.291075212

Interaction: 47630
Interaction 1: I
Interaction 2: HWOTHER
Ecology Program: HAZWASTE
Program Data: TURBOWASTE
Facility Alt.: Not reported
Program ID: WAD988467379
Date Interaction: 2006-12-31 00:00:00
Date Interaction 3: Haz Waste Management Acti
Latitude: 47.1875444
Longitude: -122.291075212

Interaction: 107542
Interaction 1: I
Interaction 2: HWOTHER
Ecology Program: HAZWASTE
Program Data: TURBOWASTE
Facility Alt.: Puyallup School Dist 003 Kalles Jr High
Program ID: WAD988467379
Date Interaction: 2014-02-14 00:00:00
Date Interaction 3: Haz Waste Management Acti
Latitude: 47.1875444
Longitude: -122.291075212

RCRA NonGen / NLR:

Date Form Received by Agency: 20210211
Handler Name: PUYALLUP SCHOOL DIST 003 KALLES JR HIGH
Handler Address: 515 3RD ST SE
Handler City,State,Zip: PUYALLUP, WA 98372
EPA ID: WAD988467379
Contact Name: GUY KOVACS
Contact Address: KALLES JUNIOR HIGH
Contact City,State,Zip: PUYALLUP, WA 98372
Contact Telephone: 253-841-8729
Contact Fax: Not reported
Contact Email: KOVACSGA@PUYALLUP.K12.WA.US
Contact Title: PRINCIPAL
EPA Region: 10
Land Type: District
Federal Waste Generator Description: Not a generator, verified
Non-Notifier: Not reported
Biennial Report Cycle: Not reported
Accessibility: Not reported
Active Site Indicator: Not reported
State District Owner: WA
State District: SWRO
Mailing Address: FACILITIES
Mailing City,State,Zip: PUYALLUP, WA 98371
Owner Name: PUYALLUP SCHOOL DIST
Owner Type: District

Map ID
 Direction
 Distance
 Elevation

MAP FINDINGS

Site

Database(s)

EDR ID Number
 EPA ID Number

PUYALLUP SCHOOL DIST 003 KALLES JR HIGH (Continued)

1000149230

Operator Name:	PUYALLUP SCHOOL DIST
Operator Type:	District
Short-Term Generator Activity:	No
Importer Activity:	No
Mixed Waste Generator:	No
Transporter Activity:	No
Transfer Facility Activity:	No
Recycler Activity with Storage:	No
Small Quantity On-Site Burner Exemption:	No
Smelting Melting and Refining Furnace Exemption:	No
Underground Injection Control:	No
Off-Site Waste Receipt:	No
Universal Waste Indicator:	No
Universal Waste Destination Facility:	No
Federal Universal Waste:	No
Active Site Fed-Reg Treatment Storage and Disposal Facility:	Not reported
Active Site Converter Treatment storage and Disposal Facility:	Not reported
Active Site State-Reg Treatment Storage and Disposal Facility:	Not reported
Active Site State-Reg Handler:	---
Federal Facility Indicator:	Not reported
Hazardous Secondary Material Indicator:	N
Sub-Part K Indicator:	Not reported
Commercial TSD Indicator:	No
Treatment Storage and Disposal Type:	Not reported
2018 GPRC Permit Baseline:	Not on the Baseline
2018 GPRC Renewals Baseline:	Not on the Baseline
Permit Renewals Workload Universe:	Not reported
Permit Workload Universe:	Not reported
Permit Progress Universe:	Not reported
Post-Closure Workload Universe:	Not reported
Closure Workload Universe:	Not reported
202 GPRC Corrective Action Baseline:	No
Corrective Action Workload Universe:	No
Subject to Corrective Action Universe:	No
Non-TSDs Where RCRA CA has Been Imposed Universe:	No
TSDs Potentially Subject to CA Under 3004 (u)/(v) Universe:	No
TSDs Only Subject to CA under Discretionary Auth Universe:	No
Corrective Action Priority Ranking:	No NCAPS ranking
Environmental Control Indicator:	No
Institutional Control Indicator:	No
Human Exposure Controls Indicator:	N/A
Groundwater Controls Indicator:	N/A
Operating TSD Universe:	Not reported
Full Enforcement Universe:	Not reported
Significant Non-Complier Universe:	No
Unaddressed Significant Non-Complier Universe:	No
Addressed Significant Non-Complier Universe:	No
Significant Non-Complier With a Compliance Schedule Universe:	No
Financial Assurance Required:	Not reported
Handler Date of Last Change:	20210415
Recognized Trader-Importer:	No
Recognized Trader-Exporter:	No
Importer of Spent Lead Acid Batteries:	No
Exporter of Spent Lead Acid Batteries:	No
Recycler Activity Without Storage:	No
Manifest Broker:	No
Sub-Part P Indicator:	No

Map ID
Direction
Distance
Elevation

MAP FINDINGS

Site

Database(s)

EDR ID Number
EPA ID Number

PUYALLUP SCHOOL DIST 003 KALLES JR HIGH (Continued)

1000149230

Biennial: List of Years

Year: 2011

[Click Here for Biennial Reporting System Data:](#)

Year: 2009

[Click Here for Biennial Reporting System Data:](#)

Year: 2007

[Click Here for Biennial Reporting System Data:](#)

Year: 2005

[Click Here for Biennial Reporting System Data:](#)

Year: 2003

[Click Here for Biennial Reporting System Data:](#)

Hazardous Waste Summary:

Waste Code: D001
Waste Description: IGNITABLE WASTE

Waste Code: D002
Waste Description: CORROSIVE WASTE

Waste Code: D003
Waste Description: REACTIVE WASTE

Waste Code: D005
Waste Description: BARIUM

Waste Code: D006
Waste Description: CADMIUM

Waste Code: D007
Waste Description: CHROMIUM

Waste Code: D008
Waste Description: LEAD

Waste Code: D011
Waste Description: SILVER

Handler - Owner Operator:

Owner/Operator Indicator:	Owner
Owner/Operator Name:	PUYALLUP SCHOOL DIST
Legal Status:	Private
Date Became Current:	Not reported
Date Ended Current:	Not reported
Owner/Operator Address:	PO BOX 370
Owner/Operator City,State,Zip:	PUYALLUP, WA 98371
Owner/Operator Telephone:	253-841-1301
Owner/Operator Telephone Ext:	Not reported
Owner/Operator Fax:	Not reported
Owner/Operator Email:	Not reported

Owner/Operator Indicator: Owner

Map ID
Direction
Distance
Elevation

MAP FINDINGS

Site

Database(s)

EDR ID Number
EPA ID Number

PUYALLUP SCHOOL DIST 003 KALLES JR HIGH (Continued)

1000149230

Owner/Operator Name: PUYALLUP SCHOOL DIST
Legal Status: Private
Date Became Current: 19890226
Date Ended Current: Not reported
Owner/Operator Address: PO BOX 370
Owner/Operator City,State,Zip: PUYALLUP, WA 98371
Owner/Operator Telephone: 253-841-1301
Owner/Operator Telephone Ext: Not reported
Owner/Operator Fax: Not reported
Owner/Operator Email: Not reported

Owner/Operator Indicator: Owner
Owner/Operator Name: PUYALLUP SCHOOL DIST
Legal Status: Private
Date Became Current: Not reported
Date Ended Current: Not reported
Owner/Operator Address: PO BOX 370
Owner/Operator City,State,Zip: PUYALLUP, WA 98371
Owner/Operator Telephone: 253-841-1301
Owner/Operator Telephone Ext: Not reported
Owner/Operator Fax: Not reported
Owner/Operator Email: Not reported

Owner/Operator Indicator: Owner
Owner/Operator Name: PUYALLUP SCHOOL DIST
Legal Status: Private
Date Became Current: 19890226
Date Ended Current: Not reported
Owner/Operator Address: PO BOX 370
Owner/Operator City,State,Zip: PUYALLUP, WA 98371
Owner/Operator Telephone: 253-841-1301
Owner/Operator Telephone Ext: Not reported
Owner/Operator Fax: Not reported
Owner/Operator Email: Not reported

Owner/Operator Indicator: Owner
Owner/Operator Name: PUYALLUP SCHOOL DIST
Legal Status: Private
Date Became Current: Not reported
Date Ended Current: Not reported
Owner/Operator Address: PO BOX 370
Owner/Operator City,State,Zip: PUYALLUP, WA 98371
Owner/Operator Telephone: 253-841-1301
Owner/Operator Telephone Ext: Not reported
Owner/Operator Fax: Not reported
Owner/Operator Email: Not reported

Owner/Operator Indicator: Operator
Owner/Operator Name: PUYALLUP SCHOOL DIST
Legal Status: Private
Date Became Current: Not reported
Date Ended Current: Not reported
Owner/Operator Address: PO BOX 370
Owner/Operator City,State,Zip: PUYALLUP, WA 98371
Owner/Operator Telephone: 253-841-1301
Owner/Operator Telephone Ext: Not reported
Owner/Operator Fax: Not reported

Map ID
Direction
Distance
Elevation

MAP FINDINGS

Site

Database(s)

EDR ID Number
EPA ID Number

PUYALLUP SCHOOL DIST 003 KALLES JR HIGH (Continued)

1000149230

Owner/Operator Email: Not reported

Owner/Operator Indicator: Owner
Owner/Operator Name: PUYALLUP SCHOOL DIST
Legal Status: Private
Date Became Current: Not reported
Date Ended Current: Not reported
Owner/Operator Address: PO BOX 370
Owner/Operator City,State,Zip: PUYALLUP, WA 98371
Owner/Operator Telephone: 253-841-1301
Owner/Operator Telephone Ext: Not reported
Owner/Operator Fax: Not reported
Owner/Operator Email: Not reported

Owner/Operator Indicator: Owner
Owner/Operator Name: PUYALLUP SCHOOL DIST
Legal Status: Private
Date Became Current: 19890226
Date Ended Current: Not reported
Owner/Operator Address: PO BOX 370
Owner/Operator City,State,Zip: PUYALLUP, WA 98371
Owner/Operator Telephone: 253-841-1301
Owner/Operator Telephone Ext: Not reported
Owner/Operator Fax: Not reported
Owner/Operator Email: Not reported

Owner/Operator Indicator: Operator
Owner/Operator Name: PUYALLUP SCHOOL DIST
Legal Status: Private
Date Became Current: Not reported
Date Ended Current: Not reported
Owner/Operator Address: PO BOX 370
Owner/Operator City,State,Zip: PUYALLUP, WA 98371
Owner/Operator Telephone: 253-841-1301
Owner/Operator Telephone Ext: Not reported
Owner/Operator Fax: Not reported
Owner/Operator Email: Not reported

Owner/Operator Indicator: Owner
Owner/Operator Name: PUYALLUP SCHOOL DIST
Legal Status: District
Date Became Current: 19890226
Date Ended Current: Not reported
Owner/Operator Address: PO BOX 370
Owner/Operator City,State,Zip: PUYALLUP, WA 98371
Owner/Operator Telephone: 253-841-1301
Owner/Operator Telephone Ext: Not reported
Owner/Operator Fax: Not reported
Owner/Operator Email: Not reported

Owner/Operator Indicator: Owner
Owner/Operator Name: PUYALLUP SCHOOL DIST
Legal Status: District
Date Became Current: 20181231
Date Ended Current: Not reported
Owner/Operator Address: PO BOX 370
Owner/Operator City,State,Zip: PUYALLUP, WA 98371

Map ID
Direction
Distance
Elevation

MAP FINDINGS

Site

Database(s)

EDR ID Number
EPA ID Number

PUYALLUP SCHOOL DIST 003 KALLES JR HIGH (Continued)

1000149230

Owner/Operator Telephone:	253-841-1301
Owner/Operator Telephone Ext:	Not reported
Owner/Operator Fax:	Not reported
Owner/Operator Email:	Not reported
Owner/Operator Indicator:	Owner
Owner/Operator Name:	PUYALLUP SCHOOL DIST
Legal Status:	District
Date Became Current:	19890226
Date Ended Current:	Not reported
Owner/Operator Address:	PO BOX 370
Owner/Operator City,State,Zip:	PUYALLUP, WA 98371-0156
Owner/Operator Telephone:	Not reported
Owner/Operator Telephone Ext:	Not reported
Owner/Operator Fax:	Not reported
Owner/Operator Email:	Not reported
Owner/Operator Indicator:	Owner
Owner/Operator Name:	PUYALLUP SCHOOL DIST
Legal Status:	Private
Date Became Current:	Not reported
Date Ended Current:	Not reported
Owner/Operator Address:	PO BOX 370
Owner/Operator City,State,Zip:	PUYALLUP, WA 98371-0156
Owner/Operator Telephone:	253-841-1301
Owner/Operator Telephone Ext:	Not reported
Owner/Operator Fax:	Not reported
Owner/Operator Email:	Not reported
Owner/Operator Indicator:	Owner
Owner/Operator Name:	PUYALLUP SCHOOL DIST
Legal Status:	Private
Date Became Current:	19890226
Date Ended Current:	Not reported
Owner/Operator Address:	PO BOX 370
Owner/Operator City,State,Zip:	PUYALLUP, WA 98371
Owner/Operator Telephone:	253-841-1301
Owner/Operator Telephone Ext:	Not reported
Owner/Operator Fax:	Not reported
Owner/Operator Email:	Not reported
Owner/Operator Indicator:	Owner
Owner/Operator Name:	PUYALLUP SCHOOL DIST
Legal Status:	Private
Date Became Current:	19890226

Map ID
Direction
Distance
Elevation

MAP FINDINGS

Site

Database(s)

EDR ID Number
EPA ID Number

PUYALLUP SCHOOL DIST 003 KALLES JR HIGH (Continued)

1000149230

Date Ended Current:	Not reported
Owner/Operator Address:	PO BOX 370
Owner/Operator City,State,Zip:	PUYALLUP, WA 98371
Owner/Operator Telephone:	253-841-1301
Owner/Operator Telephone Ext:	Not reported
Owner/Operator Fax:	Not reported
Owner/Operator Email:	Not reported
Owner/Operator Indicator:	Operator
Owner/Operator Name:	PUYALLUP SCHOOL DIST
Legal Status:	Private
Date Became Current:	Not reported
Date Ended Current:	Not reported
Owner/Operator Address:	PO BOX 370
Owner/Operator City,State,Zip:	PUYALLUP, WA 98371
Owner/Operator Telephone:	253-841-1301
Owner/Operator Telephone Ext:	Not reported
Owner/Operator Fax:	Not reported
Owner/Operator Email:	Not reported
Owner/Operator Indicator:	Operator
Owner/Operator Name:	PUYALLUP SCHOOL DIST
Legal Status:	Private
Date Became Current:	Not reported
Date Ended Current:	Not reported
Owner/Operator Address:	PO BOX 370
Owner/Operator City,State,Zip:	PUYALLUP, WA 98371
Owner/Operator Telephone:	253-841-1301
Owner/Operator Telephone Ext:	Not reported
Owner/Operator Fax:	Not reported
Owner/Operator Email:	Not reported
Owner/Operator Indicator:	Owner
Owner/Operator Name:	PUYALLUP SCHOOL DIST
Legal Status:	Private
Date Became Current:	19890226
Date Ended Current:	Not reported
Owner/Operator Address:	PO BOX 370
Owner/Operator City,State,Zip:	PUYALLUP, WA 98371
Owner/Operator Telephone:	253-841-1301
Owner/Operator Telephone Ext:	Not reported
Owner/Operator Fax:	Not reported
Owner/Operator Email:	Not reported
Owner/Operator Indicator:	Owner
Owner/Operator Name:	PUYALLUP SCHOOL DIST
Legal Status:	Private
Date Became Current:	19890226
Date Ended Current:	Not reported
Owner/Operator Address:	PO BOX 370
Owner/Operator City,State,Zip:	PUYALLUP, WA 98371
Owner/Operator Telephone:	253-841-1301
Owner/Operator Telephone Ext:	Not reported
Owner/Operator Fax:	Not reported
Owner/Operator Email:	Not reported
Owner/Operator Indicator:	Owner

Map ID
Direction
Distance
Elevation

MAP FINDINGS

Site

Database(s)

EDR ID Number
EPA ID Number

PUYALLUP SCHOOL DIST 003 KALLES JR HIGH (Continued)

1000149230

Owner/Operator Name: PUYALLUP SCHOOL DIST
Legal Status: District
Date Became Current: 19890226
Date Ended Current: Not reported
Owner/Operator Address: PO BOX 370
Owner/Operator City,State,Zip: PUYALLUP, WA 98371
Owner/Operator Telephone: 253-841-1301
Owner/Operator Telephone Ext: Not reported
Owner/Operator Fax: Not reported
Owner/Operator Email: Not reported

Owner/Operator Indicator: Operator
Owner/Operator Name: PUYALLUP SCHOOL DIST
Legal Status: District
Date Became Current: 19960918
Date Ended Current: Not reported
Owner/Operator Address: PO BOX 370
Owner/Operator City,State,Zip: PUYALLUP, WA 98371
Owner/Operator Telephone: 253-841-1301
Owner/Operator Telephone Ext: Not reported
Owner/Operator Fax: Not reported
Owner/Operator Email: Not reported

Owner/Operator Indicator: Operator
Owner/Operator Name: PUYALLUP SCHOOL DIST
Legal Status: District
Date Became Current: 19960918
Date Ended Current: Not reported
Owner/Operator Address: PO BOX 370
Owner/Operator City,State,Zip: PUYALLUP, WA 98371-0156
Owner/Operator Telephone: Not reported
Owner/Operator Telephone Ext: Not reported
Owner/Operator Fax: Not reported
Owner/Operator Email: Not reported

Owner/Operator Indicator: Operator
Owner/Operator Name: PUYALLUP SCHOOL DIST
Legal Status: District
Date Became Current: 19960918
Date Ended Current: Not reported
Owner/Operator Address: PO BOX 370
Owner/Operator City,State,Zip: PUYALLUP, WA 98371-0156
Owner/Operator Telephone: 253-841-1301
Owner/Operator Telephone Ext: Not reported
Owner/Operator Fax: Not reported
Owner/Operator Email: Not reported

Owner/Operator Indicator: Owner
Owner/Operator Name: PUYALLUP SCHOOL DIST
Legal Status: Private
Date Became Current: 19890226
Date Ended Current: Not reported
Owner/Operator Address: PO BOX 370
Owner/Operator City,State,Zip: PUYALLUP, WA 98371
Owner/Operator Telephone: 253-841-1301
Owner/Operator Telephone Ext: Not reported
Owner/Operator Fax: Not reported

Map ID
Direction
Distance
Elevation

MAP FINDINGS

Site

Database(s)

EDR ID Number
EPA ID Number

PUYALLUP SCHOOL DIST 003 KALLES JR HIGH (Continued)

1000149230

Owner/Operator Email:	Not reported
Owner/Operator Indicator:	Owner
Owner/Operator Name:	PUYALLUP SCHOOL DIST
Legal Status:	Private
Date Became Current:	19890226
Date Ended Current:	Not reported
Owner/Operator Address:	PO BOX 370
Owner/Operator City,State,Zip:	PUYALLUP, WA 98371
Owner/Operator Telephone:	253-841-1301
Owner/Operator Telephone Ext:	Not reported
Owner/Operator Fax:	Not reported
Owner/Operator Email:	Not reported
Owner/Operator Indicator:	Owner
Owner/Operator Name:	PUYALLUP SCHOOL DIST
Legal Status:	Private
Date Became Current:	19890226
Date Ended Current:	Not reported
Owner/Operator Address:	PO BOX 370
Owner/Operator City,State,Zip:	PUYALLUP, WA 98371
Owner/Operator Telephone:	253-841-1301
Owner/Operator Telephone Ext:	Not reported
Owner/Operator Fax:	Not reported
Owner/Operator Email:	Not reported
Owner/Operator Indicator:	Owner
Owner/Operator Name:	PUYALLUP SCHOOL DIST
Legal Status:	Private
Date Became Current:	Not reported
Date Ended Current:	Not reported
Owner/Operator Address:	PO BOX 370
Owner/Operator City,State,Zip:	PUYALLUP, WA 98371
Owner/Operator Telephone:	253-841-1301
Owner/Operator Telephone Ext:	Not reported
Owner/Operator Fax:	Not reported
Owner/Operator Email:	Not reported
Owner/Operator Indicator:	Owner
Owner/Operator Name:	PUYALLUP SCHOOL DIST
Legal Status:	Private
Date Became Current:	Not reported
Date Ended Current:	Not reported
Owner/Operator Address:	PO BOX 370
Owner/Operator City,State,Zip:	PUYALLUP, WA 98371
Owner/Operator Telephone:	253-841-1301
Owner/Operator Telephone Ext:	Not reported
Owner/Operator Fax:	Not reported
Owner/Operator Email:	Not reported
Owner/Operator Indicator:	Operator
Owner/Operator Name:	PUYALLUP SCHOOL DIST
Legal Status:	Private
Date Became Current:	Not reported
Date Ended Current:	Not reported
Owner/Operator Address:	PO BOX 370
Owner/Operator City,State,Zip:	PUYALLUP, WA 98371

Map ID
Direction
Distance
Elevation

MAP FINDINGS

Site

Database(s)

EDR ID Number
EPA ID Number

PUYALLUP SCHOOL DIST 003 KALLES JR HIGH (Continued)

1000149230

Owner/Operator Telephone:	253-841-1301
Owner/Operator Telephone Ext:	Not reported
Owner/Operator Fax:	Not reported
Owner/Operator Email:	Not reported
Owner/Operator Indicator:	Owner
Owner/Operator Name:	PUYALLUP SCHOOL DIST
Legal Status:	Private
Date Became Current:	19890226
Date Ended Current:	Not reported
Owner/Operator Address:	PO BOX 370
Owner/Operator City,State,Zip:	PUYALLUP, WA 98371
Owner/Operator Telephone:	253-841-1301
Owner/Operator Telephone Ext:	Not reported
Owner/Operator Fax:	Not reported
Owner/Operator Email:	Not reported
Owner/Operator Indicator:	Owner
Owner/Operator Name:	PUYALLUP SCHOOL DIST
Legal Status:	Private
Date Became Current:	19890226
Date Ended Current:	Not reported
Owner/Operator Address:	PO BOX 370
Owner/Operator City,State,Zip:	PUYALLUP, WA 98371
Owner/Operator Telephone:	253-841-1301
Owner/Operator Telephone Ext:	Not reported
Owner/Operator Fax:	Not reported
Owner/Operator Email:	Not reported
Owner/Operator Indicator:	Operator
Owner/Operator Name:	PUYALLUP SCHOOL DIST
Legal Status:	Private
Date Became Current:	Not reported
Date Ended Current:	Not reported
Owner/Operator Address:	PO BOX 370
Owner/Operator City,State,Zip:	PUYALLUP, WA 98371
Owner/Operator Telephone:	253-841-1301
Owner/Operator Telephone Ext:	Not reported
Owner/Operator Fax:	Not reported
Owner/Operator Email:	Not reported
Owner/Operator Indicator:	Owner
Owner/Operator Name:	PUYALLUP SCHOOL DIST
Legal Status:	Private
Date Became Current:	Not reported
Date Ended Current:	Not reported
Owner/Operator Address:	PO BOX 370
Owner/Operator City,State,Zip:	PUYALLUP, WA 98371
Owner/Operator Telephone:	253-841-1301
Owner/Operator Telephone Ext:	Not reported
Owner/Operator Fax:	Not reported
Owner/Operator Email:	Not reported
Owner/Operator Indicator:	Operator
Owner/Operator Name:	PUYALLUP SCHOOL DIST
Legal Status:	District
Date Became Current:	19960918

Map ID
Direction
Distance
Elevation

MAP FINDINGS

Site

Database(s)

EDR ID Number
EPA ID Number

PUYALLUP SCHOOL DIST 003 KALLES JR HIGH (Continued)

1000149230

Date Ended Current:	Not reported
Owner/Operator Address:	PO BOX 370
Owner/Operator City,State,Zip:	PUYALLUP, WA 98371
Owner/Operator Telephone:	253-841-1301
Owner/Operator Telephone Ext:	Not reported
Owner/Operator Fax:	Not reported
Owner/Operator Email:	Not reported
Owner/Operator Indicator:	Operator
Owner/Operator Name:	PUYALLUP SCHOOL DIST
Legal Status:	District
Date Became Current:	19960918
Date Ended Current:	Not reported
Owner/Operator Address:	PO BOX 370
Owner/Operator City,State,Zip:	PUYALLUP, WA 98371
Owner/Operator Telephone:	253-841-1301
Owner/Operator Telephone Ext:	Not reported
Owner/Operator Fax:	Not reported
Owner/Operator Email:	Not reported
Owner/Operator Indicator:	Owner
Owner/Operator Name:	PUYALLUP SCHOOL DIST
Legal Status:	District
Date Became Current:	19890226
Date Ended Current:	Not reported
Owner/Operator Address:	PO BOX 370
Owner/Operator City,State,Zip:	PUYALLUP, WA 98371-0156
Owner/Operator Telephone:	253-841-1301
Owner/Operator Telephone Ext:	Not reported
Owner/Operator Fax:	Not reported
Owner/Operator Email:	Not reported
Owner/Operator Indicator:	Operator
Owner/Operator Name:	PUYALLUP SCHOOL DIST
Legal Status:	District
Date Became Current:	19960918
Date Ended Current:	Not reported
Owner/Operator Address:	PO BOX 370
Owner/Operator City,State,Zip:	PUYALLUP, WA 98371-0156
Owner/Operator Telephone:	253-841-1301
Owner/Operator Telephone Ext:	Not reported
Owner/Operator Fax:	Not reported
Owner/Operator Email:	Not reported
Owner/Operator Indicator:	Operator
Owner/Operator Name:	PUYALLUP SCHOOL DIST 003 KALLES JR HIGH
Legal Status:	Private
Date Became Current:	Not reported
Date Ended Current:	Not reported
Owner/Operator Address:	515 3RD ST SE
Owner/Operator City,State,Zip:	PUYALLUP, WA 98372
Owner/Operator Telephone:	000-000-0000
Owner/Operator Telephone Ext:	Not reported
Owner/Operator Fax:	Not reported
Owner/Operator Email:	Not reported
Owner/Operator Indicator:	Operator

Map ID
Direction
Distance
Elevation

MAP FINDINGS

Site

Database(s)

EDR ID Number
EPA ID Number

PUYALLUP SCHOOL DIST 003 KALLES JR HIGH (Continued)

1000149230

Owner/Operator Name: PUYALLUP SCHOOL DIST
Legal Status: Private
Date Became Current: Not reported
Date Ended Current: Not reported
Owner/Operator Address: PO BOX 370
Owner/Operator City,State,Zip: PUYALLUP, WA 98371
Owner/Operator Telephone: 253-841-1301
Owner/Operator Telephone Ext: Not reported
Owner/Operator Fax: Not reported
Owner/Operator Email: Not reported

Owner/Operator Indicator: Owner
Owner/Operator Name: PUYALLUP SCHOOL DIST
Legal Status: Private
Date Became Current: 19890226
Date Ended Current: Not reported
Owner/Operator Address: PO BOX 370
Owner/Operator City,State,Zip: PUYALLUP, WA 98371
Owner/Operator Telephone: 253-841-1301
Owner/Operator Telephone Ext: Not reported
Owner/Operator Fax: Not reported
Owner/Operator Email: Not reported

Owner/Operator Indicator: Owner
Owner/Operator Name: PUYALLUP SCHOOL DIST
Legal Status: Private
Date Became Current: Not reported
Date Ended Current: Not reported
Owner/Operator Address: PO BOX 370
Owner/Operator City,State,Zip: PUYALLUP, WA 98371
Owner/Operator Telephone: 253-841-1301
Owner/Operator Telephone Ext: Not reported
Owner/Operator Fax: Not reported
Owner/Operator Email: Not reported

Owner/Operator Indicator: Operator
Owner/Operator Name: PUYALLUP SCHOOL DIST
Legal Status: Private
Date Became Current: Not reported
Date Ended Current: Not reported
Owner/Operator Address: PO BOX 370
Owner/Operator City,State,Zip: PUYALLUP, WA 98371
Owner/Operator Telephone: 253-841-1301
Owner/Operator Telephone Ext: Not reported
Owner/Operator Fax: Not reported
Owner/Operator Email: Not reported

Owner/Operator Indicator: Operator
Owner/Operator Name: PUYALLUP SCHOOL DIST
Legal Status: Private
Date Became Current: Not reported
Date Ended Current: Not reported
Owner/Operator Address: PO BOX 370
Owner/Operator City,State,Zip: PUYALLUP, WA 98371
Owner/Operator Telephone: 253-841-1301
Owner/Operator Telephone Ext: Not reported
Owner/Operator Fax: Not reported

Map ID
Direction
Distance
Elevation

MAP FINDINGS

Site

Database(s)

EDR ID Number
EPA ID Number

PUYALLUP SCHOOL DIST 003 KALLES JR HIGH (Continued)

1000149230

Owner/Operator Email:	Not reported
Owner/Operator Indicator:	Operator
Owner/Operator Name:	PUYALLUP SCHOOL DIST
Legal Status:	Private
Date Became Current:	Not reported
Date Ended Current:	Not reported
Owner/Operator Address:	PO BOX 370
Owner/Operator City,State,Zip:	PUYALLUP, WA 98371
Owner/Operator Telephone:	253-841-1301
Owner/Operator Telephone Ext:	Not reported
Owner/Operator Fax:	Not reported
Owner/Operator Email:	Not reported
Owner/Operator Indicator:	Owner
Owner/Operator Name:	PUYALLUP SCHOOL DIST
Legal Status:	Private
Date Became Current:	Not reported
Date Ended Current:	Not reported
Owner/Operator Address:	PO BOX 370
Owner/Operator City,State,Zip:	PUYALLUP, WA 98371
Owner/Operator Telephone:	253-841-1301
Owner/Operator Telephone Ext:	Not reported
Owner/Operator Fax:	Not reported
Owner/Operator Email:	Not reported
Owner/Operator Indicator:	Operator
Owner/Operator Name:	PUYALLUP SCHOOL DIST
Legal Status:	Private
Date Became Current:	Not reported
Date Ended Current:	Not reported
Owner/Operator Address:	PO BOX 370
Owner/Operator City,State,Zip:	PUYALLUP, WA 98371
Owner/Operator Telephone:	253-841-1301
Owner/Operator Telephone Ext:	Not reported
Owner/Operator Fax:	Not reported
Owner/Operator Email:	Not reported
Owner/Operator Indicator:	Operator
Owner/Operator Name:	PUYALLUP SCHOOL DIST
Legal Status:	Private
Date Became Current:	Not reported
Date Ended Current:	Not reported
Owner/Operator Address:	PO BOX 370
Owner/Operator City,State,Zip:	PUYALLUP, WA 98371
Owner/Operator Telephone:	253-841-1301
Owner/Operator Telephone Ext:	Not reported
Owner/Operator Fax:	Not reported
Owner/Operator Email:	Not reported
Owner/Operator Indicator:	Operator
Owner/Operator Name:	PUYALLUP SCHOOL DIST
Legal Status:	Private
Date Became Current:	Not reported
Date Ended Current:	Not reported
Owner/Operator Address:	PO BOX 370
Owner/Operator City,State,Zip:	PUYALLUP, WA 98371

Map ID
Direction
Distance
Elevation

MAP FINDINGS

Site

Database(s)

EDR ID Number
EPA ID Number

PUYALLUP SCHOOL DIST 003 KALLES JR HIGH (Continued)

1000149230

Owner/Operator Telephone: 253-841-1301
Owner/Operator Telephone Ext: Not reported
Owner/Operator Fax: Not reported
Owner/Operator Email: Not reported

Owner/Operator Indicator: Owner
Owner/Operator Name: PUYALLUP SCHOOL DIST
Legal Status: District
Date Became Current: 20181231
Date Ended Current: Not reported
Owner/Operator Address: PO BOX 370
Owner/Operator City,State,Zip: PUYALLUP, WA 98371
Owner/Operator Telephone: 253-841-1301
Owner/Operator Telephone Ext: Not reported
Owner/Operator Fax: Not reported
Owner/Operator Email: Not reported

Owner/Operator Indicator: Owner
Owner/Operator Name: PUYALLUP SCHOOL DIST
Legal Status: District
Date Became Current: 19890226
Date Ended Current: Not reported
Owner/Operator Address: PO BOX 370
Owner/Operator City,State,Zip: PUYALLUP, WA 98371-0156
Owner/Operator Telephone: Not reported
Owner/Operator Telephone Ext: Not reported
Owner/Operator Fax: Not reported
Owner/Operator Email: Not reported

Owner/Operator Indicator: Operator
Owner/Operator Name: PUYALLUP SCHOOL DIST
Legal Status: District
Date Became Current: 19960918
Date Ended Current: Not reported
Owner/Operator Address: PO BOX 370
Owner/Operator City,State,Zip: PUYALLUP, WA 98371-0156
Owner/Operator Telephone: Not reported
Owner/Operator Telephone Ext: Not reported
Owner/Operator Fax: Not reported
Owner/Operator Email: Not reported

Owner/Operator Indicator: Owner
Owner/Operator Name: PUYALLUP SCHOOL DIST
Legal Status: District
Date Became Current: 19890226
Date Ended Current: Not reported
Owner/Operator Address: PO BOX 370
Owner/Operator City,State,Zip: PUYALLUP, WA 98371-0156
Owner/Operator Telephone: Not reported
Owner/Operator Telephone Ext: Not reported
Owner/Operator Fax: Not reported
Owner/Operator Email: Not reported

Owner/Operator Indicator: Operator
Owner/Operator Name: PUYALLUP SCHOOL DIST
Legal Status: District
Date Became Current: 19960918

Map ID
Direction
Distance
Elevation

MAP FINDINGS

Site

Database(s)

EDR ID Number
EPA ID Number

PUYALLUP SCHOOL DIST 003 KALLES JR HIGH (Continued)

1000149230

Date Ended Current:	Not reported
Owner/Operator Address:	PO BOX 370
Owner/Operator City,State,Zip:	PUYALLUP, WA 98371-0156
Owner/Operator Telephone:	Not reported
Owner/Operator Telephone Ext:	Not reported
Owner/Operator Fax:	Not reported
Owner/Operator Email:	Not reported
Owner/Operator Indicator:	Owner
Owner/Operator Name:	PUYALLUP SCHOOL DIST
Legal Status:	Private
Date Became Current:	19890226
Date Ended Current:	Not reported
Owner/Operator Address:	PO BOX 370
Owner/Operator City,State,Zip:	PUYALLUP, WA 98371
Owner/Operator Telephone:	253-841-1301
Owner/Operator Telephone Ext:	Not reported
Owner/Operator Fax:	Not reported
Owner/Operator Email:	Not reported
Owner/Operator Indicator:	Owner
Owner/Operator Name:	PUYALLUP SCHOOL DIST 003 KALLES JR HIGH
Legal Status:	Private
Date Became Current:	Not reported
Date Ended Current:	Not reported
Owner/Operator Address:	515 3RD ST SE
Owner/Operator City,State,Zip:	PUYALLUP, WA 98372
Owner/Operator Telephone:	000-000-0000
Owner/Operator Telephone Ext:	Not reported
Owner/Operator Fax:	Not reported
Owner/Operator Email:	Not reported
Owner/Operator Indicator:	Owner
Owner/Operator Name:	PUYALLUP SCHOOL DIST
Legal Status:	Private
Date Became Current:	Not reported
Date Ended Current:	Not reported
Owner/Operator Address:	PO BOX 370
Owner/Operator City,State,Zip:	PUYALLUP, WA 98371
Owner/Operator Telephone:	253-841-1301
Owner/Operator Telephone Ext:	Not reported
Owner/Operator Fax:	Not reported
Owner/Operator Email:	Not reported
Owner/Operator Indicator:	Owner
Owner/Operator Name:	PUYALLUP SCHOOL DIST
Legal Status:	Private
Date Became Current:	Not reported
Date Ended Current:	Not reported
Owner/Operator Address:	PO BOX 370
Owner/Operator City,State,Zip:	PUYALLUP, WA 98371
Owner/Operator Telephone:	253-841-1301
Owner/Operator Telephone Ext:	Not reported
Owner/Operator Fax:	Not reported
Owner/Operator Email:	Not reported
Owner/Operator Indicator:	Owner

Map ID
Direction
Distance
Elevation

MAP FINDINGS

Site

Database(s)

EDR ID Number
EPA ID Number

PUYALLUP SCHOOL DIST 003 KALLES JR HIGH (Continued)

1000149230

Owner/Operator Name: PUYALLUP SCHOOL DIST
Legal Status: Private
Date Became Current: 19890226
Date Ended Current: Not reported
Owner/Operator Address: PO BOX 370
Owner/Operator City,State,Zip: PUYALLUP, WA 98371
Owner/Operator Telephone: 253-841-1301
Owner/Operator Telephone Ext: Not reported
Owner/Operator Fax: Not reported
Owner/Operator Email: Not reported

Owner/Operator Indicator: Owner
Owner/Operator Name: PUYALLUP SCHOOL DIST
Legal Status: Private
Date Became Current: Not reported
Date Ended Current: Not reported
Owner/Operator Address: PO BOX 370
Owner/Operator City,State,Zip: PUYALLUP, WA 98371
Owner/Operator Telephone: 253-841-1301
Owner/Operator Telephone Ext: Not reported
Owner/Operator Fax: Not reported
Owner/Operator Email: Not reported

Owner/Operator Indicator: Operator
Owner/Operator Name: PUYALLUP SCHOOL DIST
Legal Status: Private
Date Became Current: Not reported
Date Ended Current: Not reported
Owner/Operator Address: PO BOX 370
Owner/Operator City,State,Zip: PUYALLUP, WA 98371
Owner/Operator Telephone: 253-841-1301
Owner/Operator Telephone Ext: Not reported
Owner/Operator Fax: Not reported
Owner/Operator Email: Not reported

Owner/Operator Indicator: Operator
Owner/Operator Name: PUYALLUP SCHOOL DIST
Legal Status: Private
Date Became Current: Not reported
Date Ended Current: Not reported
Owner/Operator Address: PO BOX 370
Owner/Operator City,State,Zip: PUYALLUP, WA 98371
Owner/Operator Telephone: 253-841-1301
Owner/Operator Telephone Ext: Not reported
Owner/Operator Fax: Not reported
Owner/Operator Email: Not reported

Owner/Operator Indicator: Owner
Owner/Operator Name: PUYALLUP SCHOOL DIST
Legal Status: Private
Date Became Current: 19890226
Date Ended Current: Not reported
Owner/Operator Address: PO BOX 370
Owner/Operator City,State,Zip: PUYALLUP, WA 98371
Owner/Operator Telephone: 253-841-1301
Owner/Operator Telephone Ext: Not reported
Owner/Operator Fax: Not reported

Map ID
Direction
Distance
Elevation

MAP FINDINGS

Site

Database(s)

EDR ID Number
EPA ID Number

PUYALLUP SCHOOL DIST 003 KALLES JR HIGH (Continued)

1000149230

Owner/Operator Email:	Not reported
Owner/Operator Indicator:	Owner
Owner/Operator Name:	PUYALLUP SCHOOL DIST
Legal Status:	Private
Date Became Current:	Not reported
Date Ended Current:	Not reported
Owner/Operator Address:	PO BOX 370
Owner/Operator City,State,Zip:	PUYALLUP, WA 98371
Owner/Operator Telephone:	253-841-1301
Owner/Operator Telephone Ext:	Not reported
Owner/Operator Fax:	Not reported
Owner/Operator Email:	Not reported
Owner/Operator Indicator:	Operator
Owner/Operator Name:	PUYALLUP SCHOOL DIST
Legal Status:	Private
Date Became Current:	Not reported
Date Ended Current:	Not reported
Owner/Operator Address:	PO BOX 370
Owner/Operator City,State,Zip:	PUYALLUP, WA 98371
Owner/Operator Telephone:	253-841-1301
Owner/Operator Telephone Ext:	Not reported
Owner/Operator Fax:	Not reported
Owner/Operator Email:	Not reported
Owner/Operator Indicator:	Owner
Owner/Operator Name:	PUYALLUP SCHOOL DIST
Legal Status:	Private
Date Became Current:	Not reported
Date Ended Current:	Not reported
Owner/Operator Address:	PO BOX 370
Owner/Operator City,State,Zip:	PUYALLUP, WA 98371
Owner/Operator Telephone:	253-841-1301
Owner/Operator Telephone Ext:	Not reported
Owner/Operator Fax:	Not reported
Owner/Operator Email:	Not reported
Owner/Operator Indicator:	Owner
Owner/Operator Name:	PUYALLUP SCHOOL DIST
Legal Status:	Private
Date Became Current:	19890226
Date Ended Current:	Not reported
Owner/Operator Address:	PO BOX 370
Owner/Operator City,State,Zip:	PUYALLUP, WA 98371
Owner/Operator Telephone:	253-841-1301
Owner/Operator Telephone Ext:	Not reported
Owner/Operator Fax:	Not reported
Owner/Operator Email:	Not reported
Owner/Operator Indicator:	Owner
Owner/Operator Name:	PUYALLUP SCHOOL DIST
Legal Status:	District
Date Became Current:	20181231
Date Ended Current:	Not reported
Owner/Operator Address:	PO BOX 370
Owner/Operator City,State,Zip:	PUYALLUP, WA 98371

Map ID
Direction
Distance
Elevation

MAP FINDINGS

Site

Database(s)

EDR ID Number
EPA ID Number

PUYALLUP SCHOOL DIST 003 KALLES JR HIGH (Continued)

1000149230

Owner/Operator Telephone:	253-841-1301
Owner/Operator Telephone Ext:	Not reported
Owner/Operator Fax:	Not reported
Owner/Operator Email:	Not reported
Owner/Operator Indicator:	Operator
Owner/Operator Name:	PUYALLUP SCHOOL DIST 003 KALLES JR HIGH
Legal Status:	Private
Date Became Current:	Not reported
Date Ended Current:	Not reported
Owner/Operator Address:	515 3RD ST SE
Owner/Operator City,State,Zip:	PUYALLUP, WA 98372
Owner/Operator Telephone:	000-000-0000
Owner/Operator Telephone Ext:	Not reported
Owner/Operator Fax:	Not reported
Owner/Operator Email:	Not reported
Owner/Operator Indicator:	Owner
Owner/Operator Name:	PUYALLUP SCHOOL DIST 003 KALLES JR HIGH
Legal Status:	Private
Date Became Current:	Not reported
Date Ended Current:	Not reported
Owner/Operator Address:	515 3RD ST SE
Owner/Operator City,State,Zip:	PUYALLUP, WA 98372
Owner/Operator Telephone:	000-000-0000
Owner/Operator Telephone Ext:	Not reported
Owner/Operator Fax:	Not reported
Owner/Operator Email:	Not reported
Owner/Operator Indicator:	Owner
Owner/Operator Name:	PUYALLUP SCHOOL DIST
Legal Status:	Private
Date Became Current:	Not reported
Date Ended Current:	Not reported
Owner/Operator Address:	PO BOX 370
Owner/Operator City,State,Zip:	PUYALLUP, WA 98371
Owner/Operator Telephone:	253-841-1301
Owner/Operator Telephone Ext:	Not reported
Owner/Operator Fax:	Not reported
Owner/Operator Email:	Not reported
Owner/Operator Indicator:	Operator
Owner/Operator Name:	PUYALLUP SCHOOL DIST
Legal Status:	Private
Date Became Current:	Not reported
Date Ended Current:	Not reported
Owner/Operator Address:	PO BOX 370
Owner/Operator City,State,Zip:	PUYALLUP, WA 98371
Owner/Operator Telephone:	253-841-1301
Owner/Operator Telephone Ext:	Not reported
Owner/Operator Fax:	Not reported
Owner/Operator Email:	Not reported
Owner/Operator Indicator:	Owner
Owner/Operator Name:	PUYALLUP SCHOOL DIST
Legal Status:	Private
Date Became Current:	19890226

Map ID
Direction
Distance
Elevation

MAP FINDINGS

Site

Database(s)

EDR ID Number
EPA ID Number

PUYALLUP SCHOOL DIST 003 KALLES JR HIGH (Continued)

1000149230

Date Ended Current:	Not reported
Owner/Operator Address:	PO BOX 370
Owner/Operator City,State,Zip:	PUYALLUP, WA 98371
Owner/Operator Telephone:	253-841-1301
Owner/Operator Telephone Ext:	Not reported
Owner/Operator Fax:	Not reported
Owner/Operator Email:	Not reported
Owner/Operator Indicator:	Owner
Owner/Operator Name:	PUYALLUP SCHOOL DIST
Legal Status:	Private
Date Became Current:	Not reported
Date Ended Current:	Not reported
Owner/Operator Address:	PO BOX 370
Owner/Operator City,State,Zip:	PUYALLUP, WA 98371
Owner/Operator Telephone:	253-841-1301
Owner/Operator Telephone Ext:	Not reported
Owner/Operator Fax:	Not reported
Owner/Operator Email:	Not reported
Owner/Operator Indicator:	Operator
Owner/Operator Name:	PUYALLUP SCHOOL DIST
Legal Status:	Private
Date Became Current:	Not reported
Date Ended Current:	Not reported
Owner/Operator Address:	PO BOX 370
Owner/Operator City,State,Zip:	PUYALLUP, WA 98371
Owner/Operator Telephone:	253-841-1301
Owner/Operator Telephone Ext:	Not reported
Owner/Operator Fax:	Not reported
Owner/Operator Email:	Not reported
Owner/Operator Indicator:	Owner
Owner/Operator Name:	PUYALLUP SCHOOL DIST
Legal Status:	Private
Date Became Current:	19890226
Date Ended Current:	Not reported
Owner/Operator Address:	PO BOX 370
Owner/Operator City,State,Zip:	PUYALLUP, WA 98371
Owner/Operator Telephone:	253-841-1301
Owner/Operator Telephone Ext:	Not reported
Owner/Operator Fax:	Not reported
Owner/Operator Email:	Not reported
Owner/Operator Indicator:	Operator
Owner/Operator Name:	PUYALLUP SCHOOL DIST
Legal Status:	Private
Date Became Current:	Not reported
Date Ended Current:	Not reported
Owner/Operator Address:	PO BOX 370
Owner/Operator City,State,Zip:	PUYALLUP, WA 98371
Owner/Operator Telephone:	253-841-1301
Owner/Operator Telephone Ext:	Not reported
Owner/Operator Fax:	Not reported
Owner/Operator Email:	Not reported
Owner/Operator Indicator:	Owner

Map ID
Direction
Distance
Elevation

MAP FINDINGS

Site

Database(s)

EDR ID Number
EPA ID Number

PUYALLUP SCHOOL DIST 003 KALLES JR HIGH (Continued)

1000149230

Owner/Operator Name: PUYALLUP SCHOOL DIST
Legal Status: Private
Date Became Current: 19890226
Date Ended Current: Not reported
Owner/Operator Address: PO BOX 370
Owner/Operator City,State,Zip: PUYALLUP, WA 98371
Owner/Operator Telephone: 253-841-1301
Owner/Operator Telephone Ext: Not reported
Owner/Operator Fax: Not reported
Owner/Operator Email: Not reported

Owner/Operator Indicator: Owner
Owner/Operator Name: PUYALLUP SCHOOL DIST
Legal Status: Private
Date Became Current: Not reported
Date Ended Current: Not reported
Owner/Operator Address: PO BOX 370
Owner/Operator City,State,Zip: PUYALLUP, WA 98371
Owner/Operator Telephone: 253-841-1301
Owner/Operator Telephone Ext: Not reported
Owner/Operator Fax: Not reported
Owner/Operator Email: Not reported

Owner/Operator Indicator: Owner
Owner/Operator Name: PUYALLUP SCHOOL DIST
Legal Status: Private
Date Became Current: Not reported
Date Ended Current: Not reported
Owner/Operator Address: PO BOX 370
Owner/Operator City,State,Zip: PUYALLUP, WA 98371
Owner/Operator Telephone: 253-841-1301
Owner/Operator Telephone Ext: Not reported
Owner/Operator Fax: Not reported
Owner/Operator Email: Not reported

Owner/Operator Indicator: Owner
Owner/Operator Name: PUYALLUP SCHOOL DIST
Legal Status: Private
Date Became Current: Not reported
Date Ended Current: Not reported
Owner/Operator Address: PO BOX 370
Owner/Operator City,State,Zip: PUYALLUP, WA 98371
Owner/Operator Telephone: 253-841-1301
Owner/Operator Telephone Ext: Not reported
Owner/Operator Fax: Not reported
Owner/Operator Email: Not reported

Owner/Operator Indicator: Owner
Owner/Operator Name: PUYALLUP SCHOOL DIST
Legal Status: District
Date Became Current: 19890226
Date Ended Current: Not reported
Owner/Operator Address: PO BOX 370
Owner/Operator City,State,Zip: PUYALLUP, WA 98371-0156
Owner/Operator Telephone: 253-841-1301
Owner/Operator Telephone Ext: Not reported
Owner/Operator Fax: Not reported

Map ID
Direction
Distance
Elevation

MAP FINDINGS

Site

Database(s)

EDR ID Number
EPA ID Number

PUYALLUP SCHOOL DIST 003 KALLES JR HIGH (Continued)

1000149230

Owner/Operator Email:	Not reported
Owner/Operator Indicator:	Operator
Owner/Operator Name:	PUYALLUP SCHOOL DIST
Legal Status:	Private
Date Became Current:	Not reported
Date Ended Current:	Not reported
Owner/Operator Address:	PO BOX 370
Owner/Operator City,State,Zip:	PUYALLUP, WA 98371
Owner/Operator Telephone:	253-841-1301
Owner/Operator Telephone Ext:	Not reported
Owner/Operator Fax:	Not reported
Owner/Operator Email:	Not reported
Owner/Operator Indicator:	Operator
Owner/Operator Name:	PUYALLUP SCHOOL DIST
Legal Status:	Private
Date Became Current:	Not reported
Date Ended Current:	Not reported
Owner/Operator Address:	PO BOX 370
Owner/Operator City,State,Zip:	PUYALLUP, WA 98371
Owner/Operator Telephone:	253-841-1301
Owner/Operator Telephone Ext:	Not reported
Owner/Operator Fax:	Not reported
Owner/Operator Email:	Not reported
Owner/Operator Indicator:	Owner
Owner/Operator Name:	PUYALLUP SCHOOL DIST
Legal Status:	Private
Date Became Current:	19890226
Date Ended Current:	Not reported
Owner/Operator Address:	PO BOX 370
Owner/Operator City,State,Zip:	PUYALLUP, WA 98371
Owner/Operator Telephone:	253-841-1301
Owner/Operator Telephone Ext:	Not reported
Owner/Operator Fax:	Not reported
Owner/Operator Email:	Not reported
Owner/Operator Indicator:	Owner
Owner/Operator Name:	PUYALLUP SCHOOL DIST
Legal Status:	Private
Date Became Current:	Not reported
Date Ended Current:	Not reported
Owner/Operator Address:	PO BOX 370
Owner/Operator City,State,Zip:	PUYALLUP, WA 98371
Owner/Operator Telephone:	253-841-1301
Owner/Operator Telephone Ext:	Not reported
Owner/Operator Fax:	Not reported
Owner/Operator Email:	Not reported
Owner/Operator Indicator:	Owner
Owner/Operator Name:	PUYALLUP SCHOOL DIST
Legal Status:	Private
Date Became Current:	Not reported
Date Ended Current:	Not reported
Owner/Operator Address:	PO BOX 370
Owner/Operator City,State,Zip:	PUYALLUP, WA 98371

Map ID
Direction
Distance
Elevation

MAP FINDINGS

Site

Database(s)

EDR ID Number
EPA ID Number

PUYALLUP SCHOOL DIST 003 KALLES JR HIGH (Continued)

1000149230

Owner/Operator Telephone:	253-841-1301
Owner/Operator Telephone Ext:	Not reported
Owner/Operator Fax:	Not reported
Owner/Operator Email:	Not reported
Owner/Operator Indicator:	Operator
Owner/Operator Name:	PUYALLUP SCHOOL DIST
Legal Status:	Private
Date Became Current:	Not reported
Date Ended Current:	Not reported
Owner/Operator Address:	PO BOX 370
Owner/Operator City,State,Zip:	PUYALLUP, WA 98371
Owner/Operator Telephone:	253-841-1301
Owner/Operator Telephone Ext:	Not reported
Owner/Operator Fax:	Not reported
Owner/Operator Email:	Not reported
Owner/Operator Indicator:	Owner
Owner/Operator Name:	PUYALLUP SCHOOL DIST
Legal Status:	Private
Date Became Current:	Not reported
Date Ended Current:	Not reported
Owner/Operator Address:	PO BOX 370
Owner/Operator City,State,Zip:	PUYALLUP, WA 98371
Owner/Operator Telephone:	253-841-1301
Owner/Operator Telephone Ext:	Not reported
Owner/Operator Fax:	Not reported
Owner/Operator Email:	Not reported
Owner/Operator Indicator:	Operator
Owner/Operator Name:	PUYALLUP SCHOOL DIST
Legal Status:	Private
Date Became Current:	Not reported
Date Ended Current:	Not reported
Owner/Operator Address:	PO BOX 370
Owner/Operator City,State,Zip:	PUYALLUP, WA 98371
Owner/Operator Telephone:	253-841-1301
Owner/Operator Telephone Ext:	Not reported
Owner/Operator Fax:	Not reported
Owner/Operator Email:	Not reported
Owner/Operator Indicator:	Owner
Owner/Operator Name:	PUYALLUP SCHOOL DIST
Legal Status:	Private
Date Became Current:	19890226
Date Ended Current:	Not reported
Owner/Operator Address:	PO BOX 370
Owner/Operator City,State,Zip:	PUYALLUP, WA 98371
Owner/Operator Telephone:	253-841-1301
Owner/Operator Telephone Ext:	Not reported
Owner/Operator Fax:	Not reported
Owner/Operator Email:	Not reported
Owner/Operator Indicator:	Operator
Owner/Operator Name:	PUYALLUP SCHOOL DIST
Legal Status:	Private
Date Became Current:	Not reported

Map ID
Direction
Distance
Elevation

MAP FINDINGS

Site

Database(s)

EDR ID Number
EPA ID Number

PUYALLUP SCHOOL DIST 003 KALLES JR HIGH (Continued)

1000149230

Date Ended Current:	Not reported
Owner/Operator Address:	PO BOX 370
Owner/Operator City,State,Zip:	PUYALLUP, WA 98371-0156
Owner/Operator Telephone:	253-841-1301
Owner/Operator Telephone Ext:	Not reported
Owner/Operator Fax:	Not reported
Owner/Operator Email:	Not reported
Owner/Operator Indicator:	Owner
Owner/Operator Name:	PUYALLUP SCHOOL DIST 003 KALLES JR HIGH
Legal Status:	Private
Date Became Current:	Not reported
Date Ended Current:	Not reported
Owner/Operator Address:	515 3RD ST SE
Owner/Operator City,State,Zip:	PUYALLUP, WA 98372
Owner/Operator Telephone:	000-000-0000
Owner/Operator Telephone Ext:	Not reported
Owner/Operator Fax:	Not reported
Owner/Operator Email:	Not reported
Owner/Operator Indicator:	Operator
Owner/Operator Name:	PUYALLUP SCHOOL DIST
Legal Status:	Private
Date Became Current:	Not reported
Date Ended Current:	Not reported
Owner/Operator Address:	PO BOX 370
Owner/Operator City,State,Zip:	PUYALLUP, WA 98371
Owner/Operator Telephone:	253-841-1301
Owner/Operator Telephone Ext:	Not reported
Owner/Operator Fax:	Not reported
Owner/Operator Email:	Not reported
Owner/Operator Indicator:	Owner
Owner/Operator Name:	PUYALLUP SCHOOL DIST
Legal Status:	Private
Date Became Current:	Not reported
Date Ended Current:	Not reported
Owner/Operator Address:	PO BOX 370
Owner/Operator City,State,Zip:	PUYALLUP, WA 98371
Owner/Operator Telephone:	253-841-1301
Owner/Operator Telephone Ext:	Not reported
Owner/Operator Fax:	Not reported
Owner/Operator Email:	Not reported
Owner/Operator Indicator:	Owner
Owner/Operator Name:	PUYALLUP SCHOOL DIST
Legal Status:	Private
Date Became Current:	19890226
Date Ended Current:	Not reported
Owner/Operator Address:	PO BOX 370
Owner/Operator City,State,Zip:	PUYALLUP, WA 98371
Owner/Operator Telephone:	253-841-1301
Owner/Operator Telephone Ext:	Not reported
Owner/Operator Fax:	Not reported
Owner/Operator Email:	Not reported
Owner/Operator Indicator:	Owner

Map ID
Direction
Distance
Elevation

MAP FINDINGS

Site

Database(s)

EDR ID Number
EPA ID Number

PUYALLUP SCHOOL DIST 003 KALLES JR HIGH (Continued)

1000149230

Owner/Operator Name: PUYALLUP SCHOOL DIST
Legal Status: Private
Date Became Current: 19890226
Date Ended Current: Not reported
Owner/Operator Address: PO BOX 370
Owner/Operator City,State,Zip: PUYALLUP, WA 98371
Owner/Operator Telephone: 253-841-1301
Owner/Operator Telephone Ext: Not reported
Owner/Operator Fax: Not reported
Owner/Operator Email: Not reported

Owner/Operator Indicator: Owner
Owner/Operator Name: PUYALLUP SCHOOL DIST
Legal Status: Private
Date Became Current: 19890226
Date Ended Current: Not reported
Owner/Operator Address: PO BOX 370
Owner/Operator City,State,Zip: PUYALLUP, WA 98371
Owner/Operator Telephone: 253-841-1301
Owner/Operator Telephone Ext: Not reported
Owner/Operator Fax: Not reported
Owner/Operator Email: Not reported

Owner/Operator Indicator: Owner
Owner/Operator Name: PUYALLUP SCHOOL DIST
Legal Status: District
Date Became Current: 19890226
Date Ended Current: Not reported
Owner/Operator Address: PO BOX 370
Owner/Operator City,State,Zip: PUYALLUP, WA 98371
Owner/Operator Telephone: 253-841-1301
Owner/Operator Telephone Ext: Not reported
Owner/Operator Fax: Not reported
Owner/Operator Email: Not reported

Historic Generators:

Receive Date: 20100311
Handler Name: PUYALLUP SCHOOL DIST 003 KALLES JR HIGH
Federal Waste Generator Description: Not a generator, verified
State District Owner: WA
Large Quantity Handler of Universal Waste: No
Recognized Trader Importer: No
Recognized Trader Exporter: No
Spent Lead Acid Battery Importer: No
Spent Lead Acid Battery Exporter: No
Current Record: No
Non Storage Recycler Activity: Not reported
Electronic Manifest Broker: Not reported

Receive Date: 20120229
Handler Name: PUYALLUP SCHOOL DIST 003 KALLES JR HIGH
Federal Waste Generator Description: Conditionally Exempt Small Quantity Generator
State District Owner: WA
Large Quantity Handler of Universal Waste: No
Recognized Trader Importer: No
Recognized Trader Exporter: No
Spent Lead Acid Battery Importer: No

Map ID
Direction
Distance
Elevation

MAP FINDINGS

Site

Database(s)

EDR ID Number
EPA ID Number

PUYALLUP SCHOOL DIST 003 KALLES JR HIGH (Continued)

1000149230

Spent Lead Acid Battery Exporter: No
Current Record: No
Non Storage Recycler Activity: Not reported
Electronic Manifest Broker: Not reported

Receive Date: 20010223
Handler Name: PUYALLUP SCHOOL DIST 003 KALLES JR HIGH
Federal Waste Generator Description: Not a generator, verified
State District Owner: WA
Large Quantity Handler of Universal Waste: No
Recognized Trader Importer: No
Recognized Trader Exporter: No
Spent Lead Acid Battery Importer: No
Spent Lead Acid Battery Exporter: No
Current Record: No
Non Storage Recycler Activity: Not reported
Electronic Manifest Broker: Not reported

Receive Date: 19941231
Handler Name: PUYALLUP SCHOOL DIST 003 KALLES JR HIGH
Federal Waste Generator Description: Conditionally Exempt Small Quantity Generator
State District Owner: WA
Large Quantity Handler of Universal Waste: No
Recognized Trader Importer: No
Recognized Trader Exporter: No
Spent Lead Acid Battery Importer: No
Spent Lead Acid Battery Exporter: No
Current Record: No
Non Storage Recycler Activity: Not reported
Electronic Manifest Broker: Not reported

Receive Date: 19960215
Handler Name: PUYALLUP SCHOOL DIST 003 KALLES JR HIGH
Federal Waste Generator Description: Conditionally Exempt Small Quantity Generator
State District Owner: WA
Large Quantity Handler of Universal Waste: No
Recognized Trader Importer: No
Recognized Trader Exporter: No
Spent Lead Acid Battery Importer: No
Spent Lead Acid Battery Exporter: No
Current Record: No
Non Storage Recycler Activity: Not reported
Electronic Manifest Broker: Not reported

Receive Date: 19970228
Handler Name: PUYALLUP SCHOOL DIST 003 KALLES JR HIGH
Federal Waste Generator Description: Conditionally Exempt Small Quantity Generator
State District Owner: WA
Large Quantity Handler of Universal Waste: No
Recognized Trader Importer: No
Recognized Trader Exporter: No
Spent Lead Acid Battery Importer: No
Spent Lead Acid Battery Exporter: No
Current Record: No
Non Storage Recycler Activity: Not reported
Electronic Manifest Broker: Not reported

Map ID
Direction
Distance
Elevation

MAP FINDINGS

Site

Database(s)

EDR ID Number
EPA ID Number

PUYALLUP SCHOOL DIST 003 KALLES JR HIGH (Continued)

1000149230

Receive Date: 19980302
Handler Name: PUYALLUP SCHOOL DIST 003 KALLES JR HIGH
Federal Waste Generator Description: Not a generator, verified
State District Owner: WA
Large Quantity Handler of Universal Waste: No
Recognized Trader Importer: No
Recognized Trader Exporter: No
Spent Lead Acid Battery Importer: No
Spent Lead Acid Battery Exporter: No
Current Record: No
Non Storage Recycler Activity: Not reported
Electronic Manifest Broker: Not reported

Receive Date: 19990223
Handler Name: PUYALLUP SCHOOL DIST 003 KALLES JR HIGH
Federal Waste Generator Description: Not a generator, verified
State District Owner: WA
Large Quantity Handler of Universal Waste: No
Recognized Trader Importer: No
Recognized Trader Exporter: No
Spent Lead Acid Battery Importer: No
Spent Lead Acid Battery Exporter: No
Current Record: No
Non Storage Recycler Activity: Not reported
Electronic Manifest Broker: Not reported

Receive Date: 20000209
Handler Name: PUYALLUP SCHOOL DIST 003 KALLES JR HIGH
Federal Waste Generator Description: Not a generator, verified
State District Owner: WA
Large Quantity Handler of Universal Waste: No
Recognized Trader Importer: No
Recognized Trader Exporter: No
Spent Lead Acid Battery Importer: No
Spent Lead Acid Battery Exporter: No
Current Record: No
Non Storage Recycler Activity: Not reported
Electronic Manifest Broker: Not reported

Receive Date: 20010223
Handler Name: PUYALLUP SCHOOL DIST 003 KALLES JR HIGH
Federal Waste Generator Description: Not a generator, verified
State District Owner: WA
Large Quantity Handler of Universal Waste: No
Recognized Trader Importer: No
Recognized Trader Exporter: No
Spent Lead Acid Battery Importer: No
Spent Lead Acid Battery Exporter: No
Current Record: No
Non Storage Recycler Activity: Not reported
Electronic Manifest Broker: Not reported

Receive Date: 20020228
Handler Name: PUYALLUP SCHOOL DIST 003 KALLES JR HIGH
Federal Waste Generator Description: Not a generator, verified
State District Owner: WA
Large Quantity Handler of Universal Waste: No

Map ID
Direction
Distance
Elevation

MAP FINDINGS

Site

Database(s)

EDR ID Number
EPA ID Number

PUYALLUP SCHOOL DIST 003 KALLES JR HIGH (Continued)

1000149230

Recognized Trader Importer: No
Recognized Trader Exporter: No
Spent Lead Acid Battery Importer: No
Spent Lead Acid Battery Exporter: No
Current Record: No
Non Storage Recycler Activity: Not reported
Electronic Manifest Broker: Not reported

Receive Date: 20030303
Handler Name: PUYALLUP SCHOOL DIST 003 KALLES JR HIGH
Federal Waste Generator Description: Not a generator, verified
State District Owner: WA
Large Quantity Handler of Universal Waste: No
Recognized Trader Importer: No
Recognized Trader Exporter: No
Spent Lead Acid Battery Importer: No
Spent Lead Acid Battery Exporter: No
Current Record: No
Non Storage Recycler Activity: Not reported
Electronic Manifest Broker: Not reported

Receive Date: 20040301
Handler Name: PUYALLUP SCHOOL DIST 003 KALLES JR HIGH
Federal Waste Generator Description: Conditionally Exempt Small Quantity Generator
State District Owner: WA
Large Quantity Handler of Universal Waste: No
Recognized Trader Importer: No
Recognized Trader Exporter: No
Spent Lead Acid Battery Importer: No
Spent Lead Acid Battery Exporter: No
Current Record: No
Non Storage Recycler Activity: Not reported
Electronic Manifest Broker: Not reported

Receive Date: 20050331
Handler Name: PUYALLUP SCHOOL DIST 003 KALLES JR HIGH
Federal Waste Generator Description: Not a generator, verified
State District Owner: WA
Large Quantity Handler of Universal Waste: No
Recognized Trader Importer: No
Recognized Trader Exporter: No
Spent Lead Acid Battery Importer: No
Spent Lead Acid Battery Exporter: No
Current Record: No
Non Storage Recycler Activity: Not reported
Electronic Manifest Broker: Not reported

Receive Date: 20060228
Handler Name: PUYALLUP SCHOOL DIST 003 KALLES JR HIGH
Federal Waste Generator Description: Conditionally Exempt Small Quantity Generator
State District Owner: WA
Large Quantity Handler of Universal Waste: No
Recognized Trader Importer: No
Recognized Trader Exporter: No
Spent Lead Acid Battery Importer: No
Spent Lead Acid Battery Exporter: No
Current Record: No

Map ID
Direction
Distance
Elevation

MAP FINDINGS

Site

Database(s)

EDR ID Number
EPA ID Number

PUYALLUP SCHOOL DIST 003 KALLES JR HIGH (Continued)

1000149230

Non Storage Recycler Activity:	Not reported
Electronic Manifest Broker:	Not reported
Receive Date:	20070905
Handler Name:	PUYALLUP SCHOOL DIST 003 KALLES JR HIGH
Federal Waste Generator Description:	Not a generator, verified
State District Owner:	WA
Large Quantity Handler of Universal Waste:	No
Recognized Trader Importer:	No
Recognized Trader Exporter:	No
Spent Lead Acid Battery Importer:	No
Spent Lead Acid Battery Exporter:	No
Current Record:	No
Non Storage Recycler Activity:	Not reported
Electronic Manifest Broker:	Not reported
Receive Date:	20080303
Handler Name:	PUYALLUP SCHOOL DIST 003 KALLES JR HIGH
Federal Waste Generator Description:	Not a generator, verified
State District Owner:	WA
Large Quantity Handler of Universal Waste:	No
Recognized Trader Importer:	No
Recognized Trader Exporter:	No
Spent Lead Acid Battery Importer:	No
Spent Lead Acid Battery Exporter:	No
Current Record:	No
Non Storage Recycler Activity:	Not reported
Electronic Manifest Broker:	Not reported
Receive Date:	20090223
Handler Name:	PUYALLUP SCHOOL DIST 003 KALLES JR HIGH
Federal Waste Generator Description:	Not a generator, verified
State District Owner:	WA
Large Quantity Handler of Universal Waste:	No
Recognized Trader Importer:	No
Recognized Trader Exporter:	No
Spent Lead Acid Battery Importer:	No
Spent Lead Acid Battery Exporter:	No
Current Record:	No
Non Storage Recycler Activity:	Not reported
Electronic Manifest Broker:	Not reported
Receive Date:	20090223
Handler Name:	PUYALLUP SCHOOL DIST 003 KALLES JR HIGH
Federal Waste Generator Description:	Not a generator, verified
State District Owner:	WA
Large Quantity Handler of Universal Waste:	No
Recognized Trader Importer:	No
Recognized Trader Exporter:	No
Spent Lead Acid Battery Importer:	No
Spent Lead Acid Battery Exporter:	No
Current Record:	No
Non Storage Recycler Activity:	Not reported
Electronic Manifest Broker:	Not reported
Receive Date:	20100311
Handler Name:	PUYALLUP SCHOOL DIST 003 KALLES JR HIGH

Map ID
Direction
Distance
Elevation

MAP FINDINGS

Site

Database(s)

EDR ID Number
EPA ID Number

PUYALLUP SCHOOL DIST 003 KALLES JR HIGH (Continued)

1000149230

Federal Waste Generator Description: Not a generator, verified
State District Owner: WA
Large Quantity Handler of Universal Waste: No
Recognized Trader Importer: No
Recognized Trader Exporter: No
Spent Lead Acid Battery Importer: No
Spent Lead Acid Battery Exporter: No
Current Record: No
Non Storage Recycler Activity: Not reported
Electronic Manifest Broker: Not reported

Receive Date: 20110301
Handler Name: PUYALLUP SCHOOL DIST 003 KALLES JR HIGH
Federal Waste Generator Description: Conditionally Exempt Small Quantity Generator
State District Owner: WA
Large Quantity Handler of Universal Waste: No
Recognized Trader Importer: No
Recognized Trader Exporter: No
Spent Lead Acid Battery Importer: No
Spent Lead Acid Battery Exporter: No
Current Record: No
Non Storage Recycler Activity: Not reported
Electronic Manifest Broker: Not reported

Receive Date: 20120229
Handler Name: PUYALLUP SCHOOL DIST 003 KALLES JR HIGH
Federal Waste Generator Description: Conditionally Exempt Small Quantity Generator
State District Owner: WA
Large Quantity Handler of Universal Waste: No
Recognized Trader Importer: No
Recognized Trader Exporter: No
Spent Lead Acid Battery Importer: No
Spent Lead Acid Battery Exporter: No
Current Record: No
Non Storage Recycler Activity: Not reported
Electronic Manifest Broker: Not reported

Receive Date: 20130226
Handler Name: PUYALLUP SCHOOL DIST 003 KALLES JR HIGH
Federal Waste Generator Description: Conditionally Exempt Small Quantity Generator
State District Owner: WA
Large Quantity Handler of Universal Waste: No
Recognized Trader Importer: No
Recognized Trader Exporter: No
Spent Lead Acid Battery Importer: No
Spent Lead Acid Battery Exporter: No
Current Record: No
Non Storage Recycler Activity: Not reported
Electronic Manifest Broker: Not reported

Receive Date: 20140214
Handler Name: PUYALLUP SCHOOL DIST 003 KALLES JR HIGH
Federal Waste Generator Description: Not a generator, verified
State District Owner: WA
Large Quantity Handler of Universal Waste: No
Recognized Trader Importer: No
Recognized Trader Exporter: No

Map ID
Direction
Distance
Elevation

MAP FINDINGS

Site

Database(s)

EDR ID Number
EPA ID Number

PUYALLUP SCHOOL DIST 003 KALLES JR HIGH (Continued)

1000149230

Spent Lead Acid Battery Importer: No
Spent Lead Acid Battery Exporter: No
Current Record: No
Non Storage Recycler Activity: Not reported
Electronic Manifest Broker: Not reported

Receive Date: 20140226
Handler Name: PUYALLUP SCHOOL DIST 003 KALLES JR HIGH
Federal Waste Generator Description: Not a generator, verified
State District Owner: WA
Large Quantity Handler of Universal Waste: No
Recognized Trader Importer: No
Recognized Trader Exporter: No
Spent Lead Acid Battery Importer: No
Spent Lead Acid Battery Exporter: No
Current Record: No
Non Storage Recycler Activity: Not reported
Electronic Manifest Broker: Not reported

Receive Date: 20150226
Handler Name: PUYALLUP SCHOOL DIST 003 KALLES JR HIGH
Federal Waste Generator Description: Not a generator, verified
State District Owner: WA
Large Quantity Handler of Universal Waste: No
Recognized Trader Importer: No
Recognized Trader Exporter: No
Spent Lead Acid Battery Importer: No
Spent Lead Acid Battery Exporter: No
Current Record: No
Non Storage Recycler Activity: Not reported
Electronic Manifest Broker: Not reported

Receive Date: 20160209
Handler Name: PUYALLUP SCHOOL DIST 003 KALLES JR HIGH
Federal Waste Generator Description: Not a generator, verified
State District Owner: WA
Large Quantity Handler of Universal Waste: No
Recognized Trader Importer: No
Recognized Trader Exporter: No
Spent Lead Acid Battery Importer: No
Spent Lead Acid Battery Exporter: No
Current Record: No
Non Storage Recycler Activity: Not reported
Electronic Manifest Broker: Not reported

Receive Date: 20170306
Handler Name: PUYALLUP SCHOOL DIST 003 KALLES JR HIGH
Federal Waste Generator Description: Conditionally Exempt Small Quantity Generator
State District Owner: WA
Large Quantity Handler of Universal Waste: No
Recognized Trader Importer: No
Recognized Trader Exporter: No
Spent Lead Acid Battery Importer: No
Spent Lead Acid Battery Exporter: No
Current Record: No
Non Storage Recycler Activity: Not reported
Electronic Manifest Broker: Not reported

Map ID
Direction
Distance
Elevation

MAP FINDINGS

Site

Database(s)

EDR ID Number
EPA ID Number

PUYALLUP SCHOOL DIST 003 KALLES JR HIGH (Continued)

1000149230

Receive Date: 20180215
Handler Name: PUYALLUP SCHOOL DIST 003 KALLES JR HIGH
Federal Waste Generator Description: Conditionally Exempt Small Quantity Generator
State District Owner: WA
Large Quantity Handler of Universal Waste: No
Recognized Trader Importer: No
Recognized Trader Exporter: No
Spent Lead Acid Battery Importer: No
Spent Lead Acid Battery Exporter: No
Current Record: No
Non Storage Recycler Activity: Not reported
Electronic Manifest Broker: Not reported

Receive Date: 20190227
Handler Name: PUYALLUP SCHOOL DIST 003 KALLES JR HIGH
Federal Waste Generator Description: Conditionally Exempt Small Quantity Generator
State District Owner: WA
Large Quantity Handler of Universal Waste: No
Recognized Trader Importer: No
Recognized Trader Exporter: No
Spent Lead Acid Battery Importer: No
Spent Lead Acid Battery Exporter: No
Current Record: No
Non Storage Recycler Activity: Not reported
Electronic Manifest Broker: Not reported

Receive Date: 20200304
Handler Name: PUYALLUP SCHOOL DIST 003 KALLES JR HIGH
Federal Waste Generator Description: Conditionally Exempt Small Quantity Generator
State District Owner: WA
Large Quantity Handler of Universal Waste: No
Recognized Trader Importer: No
Recognized Trader Exporter: No
Spent Lead Acid Battery Importer: No
Spent Lead Acid Battery Exporter: No
Current Record: No
Non Storage Recycler Activity: Not reported
Electronic Manifest Broker: Not reported

Receive Date: 20210211
Handler Name: PUYALLUP SCHOOL DIST 003 KALLES JR HIGH
Federal Waste Generator Description: Not a generator, verified
State District Owner: WA
Large Quantity Handler of Universal Waste: No
Recognized Trader Importer: No
Recognized Trader Exporter: No
Spent Lead Acid Battery Importer: No
Spent Lead Acid Battery Exporter: No
Current Record: Yes
Non Storage Recycler Activity: No
Electronic Manifest Broker: No

Receive Date: 20041231
Handler Name: PUYALLUP SCHOOL DIST 003 KALLES JR HIGH
Federal Waste Generator Description: Not a generator, verified
State District Owner: WA
Large Quantity Handler of Universal Waste: No

Map ID
Direction
Distance
Elevation

MAP FINDINGS

Site

Database(s)

EDR ID Number
EPA ID Number

PUYALLUP SCHOOL DIST 003 KALLES JR HIGH (Continued)

1000149230

Recognized Trader Importer: No
Recognized Trader Exporter: No
Spent Lead Acid Battery Importer: No
Spent Lead Acid Battery Exporter: No
Current Record: No
Non Storage Recycler Activity: Not reported
Electronic Manifest Broker: Not reported

Receive Date: 20051231
Handler Name: PUYALLUP SCHOOL DIST 003 KALLES JR HIGH
Federal Waste Generator Description: Not a generator, verified
State District Owner: WA
Large Quantity Handler of Universal Waste: No
Recognized Trader Importer: No
Recognized Trader Exporter: No
Spent Lead Acid Battery Importer: No
Spent Lead Acid Battery Exporter: No
Current Record: No
Non Storage Recycler Activity: Not reported
Electronic Manifest Broker: Not reported

Receive Date: 20081231
Handler Name: PUYALLUP SCHOOL DIST 003 KALLES JR HIGH
Federal Waste Generator Description: Not a generator, verified
State District Owner: WA
Large Quantity Handler of Universal Waste: No
Recognized Trader Importer: No
Recognized Trader Exporter: No
Spent Lead Acid Battery Importer: No
Spent Lead Acid Battery Exporter: No
Current Record: No
Non Storage Recycler Activity: Not reported
Electronic Manifest Broker: Not reported

List of NAICS Codes and Descriptions:

NAICS Code: 61111
NAICS Description: ELEMENTARY AND SECONDARY SCHOOLS

NAICS Code: 611110
NAICS Description: ELEMENTARY AND SECONDARY SCHOOLS

Facility Has Received Notices of Violation:

Found Violation: No
Agency Which Determined Violation: Not reported
Violation Short Description: Not reported
Date Violation was Determined: Not reported
Actual Return to Compliance Date: Not reported
Return to Compliance Qualifier: Not reported
Violation Responsible Agency: Not reported
Scheduled Compliance Date: Not reported
Enforcement Identifier: Not reported
Date of Enforcement Action: Not reported
Enforcement Responsible Agency: Not reported
Enforcement Docket Number: Not reported
Enforcement Attorney: Not reported
Corrective Action Component: Not reported

Map ID
Direction
Distance
Elevation

MAP FINDINGS

Site

Database(s)

EDR ID Number
EPA ID Number

PUYALLUP SCHOOL DIST 003 KALLES JR HIGH (Continued)

1000149230

Appeal Initiated Date: Not reported
Appeal Resolution Date: Not reported
Disposition Status Date: Not reported
Disposition Status: Not reported
Disposition Status Description: Not reported
Consent/Final Order Sequence Number: Not reported
Consent/Final Order Respondent Name: Not reported
Consent/Final Order Lead Agency: Not reported
Enforcement Type: Not reported
Enforcement Responsible Person: Not reported
Enforcement Responsible Sub-Organization: Not reported
SEP Sequence Number: Not reported
SEP Expenditure Amount: Not reported
SEP Scheduled Completion Date: Not reported
SEP Actual Date: Not reported
SEP Defaulted Date: Not reported
SEP Type: Not reported
SEP Type Description: Not reported
Proposed Amount: Not reported
Final Monetary Amount: Not reported
Paid Amount: Not reported
Final Count: Not reported
Final Amount: Not reported

Evaluation Action Summary:

Evaluation Date: 20121016
Evaluation Responsible Agency: State
Found Violation: No
Evaluation Type Description: COMPLIANCE ASSISTANCE VISIT
Evaluation Responsible Person Identifier: WATXP
Evaluation Responsible Sub-Organization: SW
Actual Return to Compliance Date: Not reported
Scheduled Compliance Date: Not reported
Date of Request: Not reported
Date Response Received: Not reported
Request Agency: Not reported
Former Citation: Not reported

FINDS:

Registry ID: 110070743928

Click Here:

Environmental Interest/Information System:

HAZARDOUS WASTE BIENNIAL REPORTER

Registry ID: 110005349676

Click Here:

Environmental Interest/Information System:

Washington Facility / Site Identification System (WA-FSIS) provides a means to query and display data maintained by the Washington Department of Ecology. This system contains key information for each facility/site that is currently, or has been, of interest to the Air Quality, Dam Safety, Hazardous Waste, Toxics Cleanup, and Water Quality Programs.

Map ID
Direction
Distance
Elevation

MAP FINDINGS

Site

Database(s)

EDR ID Number
EPA ID Number

PUYALLUP SCHOOL DIST 003 KALLES JR HIGH (Continued)

1000149230

RCRAInfo is a national information system that supports the Resource Conservation and Recovery Act (RCRA) program through the tracking of events and activities related to facilities that generate, transport, and treat, store, or dispose of hazardous waste. RCRAInfo allows RCRA program staff to track the notification, permit, compliance, and corrective action activities required under RCRA.

[Click this hyperlink](#) while viewing on your computer to access additional FINDS: detail in the EDR Site Report.

ECHO:

Envid: 1000149230
Registry ID: 110005349676
DFR URL: <http://echo.epa.gov/detailed-facility-report?fid=110005349676>
Name: PUYALLUP SCHOOL DIST 003 KALLES JR HIGH
Address: 515 3RD ST SE
City,State,Zip: PUYALLUP, WA 98372

WA MANIFEST:

Name: PUYALLUP SCHOOL DIST 003 KALLES JR HIGH
Address: 515 3RD ST SE
City,State,Zip: PUYALLUP, WA 98372
Facility Address 2: Not reported
Facility ID: 48677158
EPA ID: WAD988467379
NAICS: 611110
State Waste Code Desc: Not reported
Federal Waste Code Desc: D005,D006,D007,D008,D011
Form Comm: Not reported
Data Year: 2017
Permit by Rule: False
Mailing Address 2: 323 12th ST NW
Treatment by Generator: False
Mixed Radioactive Waste: False
Importer of Hazardous Waste: False
Immediate Recycler: False
Treatment/Storage/Disposal/Recycling Facility: False
Generator of Dangerous Fuel Waste: False
Generator Marketing to Burner: False
Other Marketers (i.e., blender, distributor, etc.): False
Utility Boiler Burner: False
Industry Boiler Burner: False
Industrial Furnace: False
Smelter Defferal: False
Universal Waste: Not reported
Off-Specification: Not reported
LN Address 2: Not reported
Tax Reg #: 275003596
Business Type: Not reported
Mail Name: Not reported
Mailing Address: Facilities
Mailing City,State,Zip: PUYALLUP, WA 98371
Legal Organization Name: Puyallup School Dist
Legal Organization Type: District
Legal Contact: Not reported
Legal Address: PO Box 370
Legal Address 2: Not reported

Map ID
Direction
Distance
Elevation

MAP FINDINGS

Site

Database(s)

EDR ID Number
EPA ID Number

PUYALLUP SCHOOL DIST 003 KALLES JR HIGH (Continued)

1000149230

Legal City,State,Zip:	PUYALLUP, WA 98371
Legal Phone Number:	(253)841-1301
Legal Effective Date:	02/26/1989
Land Organization Name:	Puyallup School Dist
Land Organization Type:	District
Land Contact:	Not reported
Land Address:	PO Box 370
Land City,State,Zip:	PUYALLUP, WA 98371
Land Phone Number:	(253)841-1301
Operator Organization Name:	Puyallup School Dist
Operator Organization Type:	District
Operator:	Not reported
Operator Address:	PO Box 370
Operator Address 2:	Not reported
Operator City,State,Zip:	PUYALLUP, WA 98371
Operator Phone Number:	(253)841-1301
Operator Effective Date:	09/18/1996
Site Contact:	Not reported
Site Contact Address:	Not reported
Contact City,State,Zip:	Not reported
Site Contact Phone Number:	Not reported
Site Contact Email:	Not reported
Gen Status Code:	SQG
Monthly Generation:	False
Batch Generation:	True
One Time Generation:	False
Transport Own Waste:	False
Tranports Other Waste:	False
Recycler Onsite:	False
Transfer Facility:	False
Other Exemption:	Not reported
UW Battery Gen:	False
Used Oil Transporter:	False
Used Oil Transfer Facility:	False
Used Oil Processor:	False
Used Oil Refiner:	False
Used Oil Fuel Marketer Directs Shipments:	False
Used Oil Fuel Marketer Meets Specs:	False
Site Contact Address 2:	Not reported
SIC Code:	Not reported
CRK Number:	Not reported
Active:	Not reported
CAS Number:	Not reported
Chemical Name:	Not reported
EHS:	Not reported
EHS CAS Number:	Not reported
EHS Name:	Not reported
Name:	PUYALLUP SCHOOL DIST 003 KALLES JR HIGH
Address:	515 3RD ST SE
City,State,Zip:	PUYALLUP, WA 98372
Facility Address 2:	Not reported
Facility ID:	48677158
EPA ID:	WAD988467379
NAICS:	611110
State Waste Code Desc:	Not reported
Federal Waste Code Desc:	D002,D005,D006,D007,D008,D011

Map ID
Direction
Distance
Elevation

MAP FINDINGS

Site

Database(s)

EDR ID Number
EPA ID Number

PUYALLUP SCHOOL DIST 003 KALLES JR HIGH (Continued)

1000149230

Form Comm:	Not reported
Data Year:	2017
Permit by Rule:	False
Mailing Address 2:	323 12th ST NW
Treatment by Generator:	False
Mixed Radioactive Waste:	False
Importer of Hazardous Waste:	False
Immediate Recycler:	False
Treatment/Storage/Disposal/Recycling Facility:	False
Generator of Dangerous Fuel Waste:	False
Generator Marketing to Burner:	False
Other Marketers (i.e., blender, distributor, etc.):	False
Utility Boiler Burner:	False
Industry Boiler Burner:	False
Industrial Furnace:	False
Smelter Defferal:	False
Universal Waste:	Not reported
Off-Specification:	Not reported
LN Address 2:	Not reported
Tax Reg #:	275003596
Business Type:	school
Mail Name:	Puyallup School Dist
Mailing Address:	Facilities
Mailing City,State,Zip:	PUYALLUP, WA 98371
Legal Organization Name:	Puyallup School Dist
Legal Organization Type:	District
Legal Contact:	Not reported
Legal Address:	PO Box 370
Legal Address 2:	Not reported
Legal City,State,Zip:	PUYALLUP, WA 98371-0156
Legal Phone Number:	(253)841-1301
Legal Effective Date:	02/26/1989
Land Organization Name:	Puyallup School Dist
Land Organization Type:	District
Land Contact:	Not reported
Land Address:	PO Box 370
Land City,State,Zip:	PUYALLUP, WA 98371-0156
Land Phone Number:	(253)841-1301
Operator Organization Name:	Puyallup School Dist
Operator Organization Type:	District
Operator:	Phillip Anderson
Operator Address:	PO Box 370
Operator Address 2:	Not reported
Operator City,State,Zip:	PUYALLUP, WA 98371-0156
Operator Phone Number:	(253)841-1301
Operator Effective Date:	09/18/1996
Site Contact:	Phillip Anderson
Site Contact Address:	Facilities
Contact City,State,Zip:	PUYALLUP, WA 98371
Site Contact Phone Number:	(253)841-8777
Site Contact Email:	anderspj@puyallup.k12.wa.us
Gen Status Code:	SQG
Monthly Generation:	True
Batch Generation:	False
One Time Generation:	False
Transport Own Waste:	False
Tranports Other Waste:	False

Map ID
Direction
Distance
Elevation

MAP FINDINGS

Site

Database(s)

EDR ID Number
EPA ID Number

PUYALLUP SCHOOL DIST 003 KALLES JR HIGH (Continued)

1000149230

Recycler Onsite:	False
Transfer Facility:	False
Other Exemption:	Not reported
UW Battery Gen:	False
Used Oil Transporter:	False
Used Oil Transfer Facility:	False
Used Oil Processor:	False
Used Oil Refiner:	False
Used Oil Fuel Marketer Directs Shipments:	False
Used Oil Fuel Marketer Meets Specs:	False
Site Contact Address 2:	323 12th ST NW
SIC Code:	Not reported
CRK Number:	Not reported
Active:	Not reported
CAS Number:	Not reported
Chemical Name:	Not reported
EHS:	Not reported
EHS CAS Number:	Not reported
EHS Name:	Not reported
Name:	PUYALLUP SCHOOL DIST 003 KALLES JR HIGH
Address:	515 3RD ST SE
City,State,Zip:	PUYALLUP, WA 98372
Facility Address 2:	Not reported
Facility ID:	48677158
EPA ID:	WAD988467379
NAICS:	611110
State Waste Code Desc:	Not reported
Federal Waste Code Desc:	D005,D007,D008,D011
Form Comm:	Not reported
Data Year:	2016
Permit by Rule:	False
Mailing Address 2:	323 12th ST NW
Treatment by Generator:	False
Mixed Radioactive Waste:	False
Importer of Hazardous Waste:	False
Immediate Recycler:	False
Treatment/Storage/Disposal/Recycling Facility:	False
Generator of Dangerous Fuel Waste:	False
Generator Marketing to Burner:	False
Other Marketers (i.e., blender, distributor, etc.):	False
Utility Boiler Burner:	False
Industry Boiler Burner:	False
Industrial Furnace:	False
Smelter Defferal:	False
Universal Waste:	Not reported
Off-Specification:	Not reported
LN Address 2:	Not reported
Tax Reg #:	600200040
Business Type:	school
Mail Name:	Puyallup School Dist
Mailing Address:	Facilities
Mailing City,State,Zip:	PUYALLUP, WA 98371
Legal Organization Name:	Puyallup School Dist
Legal Organization Type:	District
Legal Contact:	Not reported
Legal Address:	PO Box 370

Map ID
Direction
Distance
Elevation

MAP FINDINGS

Site

Database(s)

EDR ID Number
EPA ID Number

PUYALLUP SCHOOL DIST 003 KALLES JR HIGH (Continued)

1000149230

Legal Address 2:	Not reported
Legal City,State,Zip:	PUYALLUP, WA 98371-0156
Legal Phone Number:	(253)841-1301
Legal Effective Date:	02/26/1989
Land Organization Name:	Puyallup School Dist
Land Organization Type:	District
Land Contact:	Not reported
Land Address:	PO Box 370
Land City,State,Zip:	PUYALLUP, WA 98371-0156
Land Phone Number:	(253)841-1301
Operator Organization Name:	Puyallup School Dist
Operator Organization Type:	District
Operator:	Phillip Anderson
Operator Address:	PO Box 370
Operator Address 2:	Not reported
Operator City,State,Zip:	PUYALLUP, WA 98371-0156
Operator Phone Number:	(253)841-1301
Operator Effective Date:	09/18/1996
Site Contact:	Phillip Anderson
Site Contact Address:	Facilities
Contact City,State,Zip:	PUYALLUP, WA 98371
Site Contact Phone Number:	(253)841-8777
Site Contact Email:	anderspj@puyallup.k12.wa.us
Gen Status Code:	SQG
Monthly Generation:	False
Batch Generation:	True
One Time Generation:	False
Transport Own Waste:	False
Tranports Other Waste:	False
Recycler Onsite:	False
Transfer Facility:	False
Other Exemption:	Not reported
UW Battery Gen:	False
Used Oil Transporter:	False
Used Oil Transfer Facility:	False
Used Oil Processor:	False
Used Oil Refiner:	False
Used Oil Fuel Marketer Directs Shipments:	False
Used Oil Fuel Marketer Meets Specs:	False
Site Contact Address 2:	323 12th ST NW
SIC Code:	Not reported
CRK Number:	Not reported
Active:	Not reported
CAS Number:	Not reported
Chemical Name:	Not reported
EHS:	Not reported
EHS CAS Number:	Not reported
EHS Name:	Not reported
Name:	PUYALLUP SCHOOL DIST 003 KALLES JR HIGH
Address:	515 3RD ST SE
City,State,Zip:	PUYALLUP, WA 98372
Facility Address 2:	Not reported
Facility ID:	48677158
EPA ID:	WAD988467379
NAICS:	611110
State Waste Code Desc:	Not reported

Map ID
Direction
Distance
Elevation

MAP FINDINGS

Site

Database(s)

EDR ID Number
EPA ID Number

PUYALLUP SCHOOL DIST 003 KALLES JR HIGH (Continued)

1000149230

Federal Waste Code Desc:	Not reported
Form Comm:	Not reported
Data Year:	2015
Permit by Rule:	False
Mailing Address 2:	323 12th ST NW
Treatment by Generator:	False
Mixed Radioactive Waste:	False
Importer of Hazardous Waste:	False
Immediate Recycler:	False
Treatment/Storage/Disposal/Recycling Facility:	False
Generator of Dangerous Fuel Waste:	False
Generator Marketing to Burner:	False
Other Marketers (i.e., blender, distributor, etc.):	False
Utility Boiler Burner:	False
Industry Boiler Burner:	False
Industrial Furnace:	False
Smelter Defferal:	False
Universal Waste:	Not reported
Off-Specification:	Not reported
LN Address 2:	Not reported
Tax Reg #:	600200040
Business Type:	school
Mail Name:	Puyallup School Dist
Mailing Address:	Facilities
Mailing City,State,Zip:	PUYALLUP, WA 98371
Legal Organization Name:	Puyallup School Dist
Legal Organization Type:	District
Legal Contact:	Not reported
Legal Address:	PO Box 370
Legal Address 2:	Not reported
Legal City,State,Zip:	PUYALLUP, WA 98371-0156
Legal Phone Number:	(253)841-1301
Legal Effective Date:	02/26/1989
Land Organization Name:	Puyallup School Dist
Land Organization Type:	District
Land Contact:	Not reported
Land Address:	PO Box 370
Land City,State,Zip:	PUYALLUP, WA 98371-0156
Land Phone Number:	(253)841-1301
Operator Organization Name:	Puyallup School Dist
Operator Organization Type:	District
Operator:	Phillip Anderson
Operator Address:	PO Box 370
Operator Address 2:	Not reported
Operator City,State,Zip:	PUYALLUP, WA 98371-0156
Operator Phone Number:	(253)841-1301
Operator Effective Date:	09/18/1996
Site Contact:	Phillip Anderson
Site Contact Address:	Facilities
Contact City,State,Zip:	PUYALLUP, WA 98371
Site Contact Phone Number:	(253)841-8777
Site Contact Email:	anderspj@puyallup.k12.wa.us
Gen Status Code:	XQG
Monthly Generation:	False
Batch Generation:	False
One Time Generation:	False
Transport Own Waste:	False

Map ID
Direction
Distance
Elevation

MAP FINDINGS

Site

Database(s)

EDR ID Number
EPA ID Number

PUYALLUP SCHOOL DIST 003 KALLES JR HIGH (Continued)

1000149230

Tranports Other Waste:	False
Recycler Onsite:	False
Transfer Facility:	False
Other Exemption:	Not reported
UW Battery Gen:	False
Used Oil Transporter:	False
Used Oil Transfer Facility:	False
Used Oil Processor:	False
Used Oil Refiner:	False
Used Oil Fuel Marketer Directs Shipments:	False
Used Oil Fuel Marketer Meets Specs:	False
Site Contact Address 2:	323 12th ST NW
SIC Code:	Not reported
CRK Number:	Not reported
Active:	Not reported
CAS Number:	Not reported
Chemical Name:	Not reported
EHS:	Not reported
EHS CAS Number:	Not reported
EHS Name:	Not reported
Name:	PUYALLUP SCHOOL DIST 003 KALLES JR HIGH
Address:	515 3RD ST SE
City,State,Zip:	PUYALLUP, WA 98372
Facility Address 2:	Not reported
Facility ID:	48677158
EPA ID:	WAD988467379
NAICS:	611110
State Waste Code Desc:	Not reported
Federal Waste Code Desc:	Not reported
Form Comm:	Not reported
Data Year:	2014
Permit by Rule:	False
Mailing Address 2:	323 12th ST NW
Treatment by Generator:	False
Mixed Radioactive Waste:	False
Importer of Hazardous Waste:	False
Immediate Recycler:	False
Treatment/Storage/Disposal/Recycling Facility:	False
Generator of Dangerous Fuel Waste:	False
Generator Marketing to Burner:	False
Other Marketers (i.e., blender, distributor, etc.):	False
Utility Boiler Burner:	False
Industry Boiler Burner:	False
Industrial Furnace:	False
Smelter Defferal:	False
Universal Waste:	Not reported
Off-Specification:	Not reported
LN Address 2:	Not reported
Tax Reg #:	600200040
Business Type:	school
Mail Name:	Puyallup School Dist
Mailing Address:	Facilities
Mailing City,State,Zip:	PUYALLUP, WA 98371
Legal Organization Name:	Puyallup School Dist
Legal Organization Type:	District
Legal Contact:	Not reported

Map ID
Direction
Distance
Elevation

MAP FINDINGS

Site

Database(s)

EDR ID Number
EPA ID Number

PUYALLUP SCHOOL DIST 003 KALLES JR HIGH (Continued)

1000149230

Legal Address:	PO Box 370
Legal Address 2:	Not reported
Legal City,State,Zip:	PUYALLUP, WA 98371-0156
Legal Phone Number:	(253)841-1301
Legal Effective Date:	02/26/1989
Land Organization Name:	Puyallup School Dist
Land Organization Type:	District
Land Contact:	Not reported
Land Address:	PO Box 370
Land City,State,Zip:	PUYALLUP, WA 98371-0156
Land Phone Number:	(253)841-1301
Operator Organization Name:	Puyallup School Dist
Operator Organization Type:	District
Operator:	Phillip Anderson
Operator Address:	PO Box 370
Operator Address 2:	Not reported
Operator City,State,Zip:	PUYALLUP, WA 98371-0156
Operator Phone Number:	(253)841-1301
Operator Effective Date:	09/18/1996
Site Contact:	Phillip Anderson
Site Contact Address:	Facilities
Contact City,State,Zip:	PUYALLUP, WA 98371
Site Contact Phone Number:	(253)841-8777
Site Contact Email:	anderspj@puyallup.k12.wa.us
Gen Status Code:	XQG
Monthly Generation:	False
Batch Generation:	False
One Time Generation:	False
Transport Own Waste:	False
Tranports Other Waste:	False
Recycler Onsite:	False
Transfer Facility:	False
Other Exemption:	Not reported
UW Battery Gen:	False
Used Oil Transporter:	False
Used Oil Transfer Facility:	False
Used Oil Processor:	False
Used Oil Refiner:	False
Used Oil Fuel Marketer Directs Shipments:	False
Used Oil Fuel Marketer Meets Specs:	False
Site Contact Address 2:	323 12th ST NW
SIC Code:	Not reported
CRK Number:	Not reported
Active:	Not reported
CAS Number:	Not reported
Chemical Name:	Not reported
EHS:	Not reported
EHS CAS Number:	Not reported
EHS Name:	Not reported
Name:	PUYALLUP SCHOOL DIST 003 KALLES JR HIGH
Address:	515 3RD ST SE
City,State,Zip:	PUYALLUP, WA 98372
Facility Address 2:	Not reported
Facility ID:	48677158
EPA ID:	WAD988467379
NAICS:	611110

Map ID
Direction
Distance
Elevation

MAP FINDINGS

Site

Database(s)

EDR ID Number
EPA ID Number

PUYALLUP SCHOOL DIST 003 KALLES JR HIGH (Continued)

1000149230

State Waste Code Desc:	Not reported
Federal Waste Code Desc:	Not reported
Form Comm:	Not reported
Data Year:	2013
Permit by Rule:	False
Mailing Address 2:	323 12th ST NW
Treatment by Generator:	False
Mixed Radioactive Waste:	False
Importer of Hazardous Waste:	False
Immediate Recycler:	False
Treatment/Storage/Disposal/Recycling Facility:	False
Generator of Dangerous Fuel Waste:	False
Generator Marketing to Burner:	False
Other Marketers (i.e., blender, distributor, etc.):	False
Utility Boiler Burner:	False
Industry Boiler Burner:	False
Industrial Furnace:	False
Smelter Defferal:	False
Universal Waste:	Not reported
Off-Specification:	Not reported
LN Address 2:	Not reported
Tax Reg #:	600200040
Business Type:	school
Mail Name:	Puyallup School Dist
Mailing Address:	Facilities
Mailing City,State,Zip:	PUYALLUP, WA 98371
Legal Organization Name:	Puyallup School Dist
Legal Organization Type:	District
Legal Contact:	Not reported
Legal Address:	PO Box 370
Legal Address 2:	Not reported
Legal City,State,Zip:	PUYALLUP, WA 98371-0156
Legal Phone Number:	(253)841-1301
Legal Effective Date:	02/26/1989
Land Organization Name:	Puyallup School Dist
Land Organization Type:	District
Land Contact:	Not reported
Land Address:	PO Box 370
Land City,State,Zip:	PUYALLUP, WA 98371-0156
Land Phone Number:	(253)841-1301
Operator Organization Name:	Puyallup School Dist
Operator Organization Type:	District
Operator:	Phillip Anderson
Operator Address:	PO Box 370
Operator Address 2:	Not reported
Operator City,State,Zip:	PUYALLUP, WA 98371-0156
Operator Phone Number:	(253)841-1301
Operator Effective Date:	09/18/1996
Site Contact:	Phillip Anderson
Site Contact Address:	Facilities
Contact City,State,Zip:	PUYALLUP, WA 98371
Site Contact Phone Number:	(253)841-8777
Site Contact Email:	anderspj@puyallup.k12.wa.us
Gen Status Code:	XQG
Monthly Generation:	False
Batch Generation:	False
One Time Generation:	False

Map ID
Direction
Distance
Elevation

MAP FINDINGS

Site

Database(s)

EDR ID Number
EPA ID Number

PUYALLUP SCHOOL DIST 003 KALLES JR HIGH (Continued)

1000149230

Transport Own Waste:	False
Tranports Other Waste:	False
Recycler Onsite:	False
Transfer Facility:	False
Other Exemption:	Not reported
UW Battery Gen:	False
Used Oil Transporter:	False
Used Oil Transfer Facility:	False
Used Oil Processor:	False
Used Oil Refiner:	False
Used Oil Fuel Marketer Directs Shipments:	False
Used Oil Fuel Marketer Meets Specs:	False
Site Contact Address 2:	323 12th ST NW
SIC Code:	Not reported
CRK Number:	Not reported
Active:	Not reported
CAS Number:	Not reported
Chemical Name:	Not reported
EHS:	Not reported
EHS CAS Number:	Not reported
EHS Name:	Not reported
Name:	PUYALLUP SCHOOL DIST 003 KALLES JR HIGH
Address:	515 3RD ST SE
City,State,Zip:	PUYALLUP, WA 98372
Facility Address 2:	Not reported
Facility ID:	48677158
EPA ID:	WAD988467379
NAICS:	611110
State Waste Code Desc:	Not reported
Federal Waste Code Desc:	Not reported
Form Comm:	Not reported
Data Year:	2012
Permit by Rule:	False
Mailing Address 2:	323 12th ST NW
Treatment by Generator:	False
Mixed Radioactive Waste:	False
Importer of Hazardous Waste:	False
Immediate Recycler:	False
Treatment/Storage/Disposal/Recycling Facility:	False
Generator of Dangerous Fuel Waste:	False
Generator Marketing to Burner:	False
Other Marketers (i.e., blender, distributor, etc.):	False
Utility Boiler Burner:	False
Industry Boiler Burner:	False
Industrial Furnace:	False
Smelter Defferal:	False
Universal Waste:	Not reported
Off-Specification:	Not reported
LN Address 2:	Not reported
Tax Reg #:	600200040
Business Type:	school
Mail Name:	Puyallup School Dist
Mailing Address:	Facilities
Mailing City,State,Zip:	PUYALLUP, WA 98371
Legal Organization Name:	Puyallup School Dist
Legal Organization Type:	District

Map ID
Direction
Distance
Elevation

MAP FINDINGS

Site

Database(s)

EDR ID Number
EPA ID Number

PUYALLUP SCHOOL DIST 003 KALLES JR HIGH (Continued)

1000149230

Legal Contact:	Not reported
Legal Address:	PO Box 370
Legal Address 2:	Not reported
Legal City,State,Zip:	PUYALLUP, WA 98371-0156
Legal Phone Number:	(253)841-1301
Legal Effective Date:	02/26/1989
Land Organization Name:	Puyallup School Dist
Land Organization Type:	District
Land Contact:	Not reported
Land Address:	PO Box 370
Land City,State,Zip:	PUYALLUP, WA 98371-0156
Land Phone Number:	(253)841-1301
Operator Organization Name:	Puyallup School Dist
Operator Organization Type:	District
Operator:	Not reported
Operator Address:	PO Box 370
Operator Address 2:	Not reported
Operator City,State,Zip:	PUYALLUP, WA 98371-0156
Operator Phone Number:	(253)841-1301
Operator Effective Date:	09/18/1996
Site Contact:	Leoanrd H Cassman
Site Contact Address:	Facilities
Contact City,State,Zip:	PUYALLUP, WA 98371
Site Contact Phone Number:	(253)841-8777
Site Contact Email:	cassmlh@puyallup.k12.wa.us
Gen Status Code:	SQG
Monthly Generation:	False
Batch Generation:	True
One Time Generation:	False
Transport Own Waste:	False
Tranports Other Waste:	False
Recycler Onsite:	False
Transfer Facility:	False
Other Exemption:	Not reported
UW Battery Gen:	False
Used Oil Transporter:	False
Used Oil Transfer Facility:	False
Used Oil Processor:	False
Used Oil Refiner:	False
Used Oil Fuel Marketer Directs Shipments:	False
Used Oil Fuel Marketer Meets Specs:	False
Site Contact Address 2:	323 12th ST NW
SIC Code:	Not reported
CRK Number:	Not reported
Active:	Not reported
CAS Number:	Not reported
Chemical Name:	Not reported
EHS:	Not reported
EHS CAS Number:	Not reported
EHS Name:	Not reported
Name:	PUYALLUP SCHOOL DIST 003 KALLES JR HIGH
Address:	515 3RD ST SE
City,State,Zip:	PUYALLUP, WA 98372
Facility Address 2:	Not reported
Facility ID:	48677158
EPA ID:	WAD988467379

Map ID
Direction
Distance
Elevation

MAP FINDINGS

Site

Database(s)

EDR ID Number
EPA ID Number

PUYALLUP SCHOOL DIST 003 KALLES JR HIGH (Continued)

1000149230

NAICS:	611110
State Waste Code Desc:	Not reported
Federal Waste Code Desc:	Not reported
Form Comm:	Not reported
Data Year:	2011
Permit by Rule:	False
Mailing Address 2:	302-2nd St SE
Treatment by Generator:	False
Mixed Radioactive Waste:	False
Importer of Hazardous Waste:	False
Immediate Recycler:	False
Treatment/Storage/Disposal/Recycling Facility:	False
Generator of Dangerous Fuel Waste:	False
Generator Marketing to Burner:	False
Other Marketers (i.e., blender, distributor, etc.):	False
Utility Boiler Burner:	False
Industry Boiler Burner:	False
Industrial Furnace:	False
Smelter Defferal:	False
Universal Waste:	Not reported
Off-Specification:	Not reported
LN Address 2:	Not reported
Tax Reg #:	600200040
Business Type:	school
Mail Name:	Puyallup School Dist
Mailing Address:	PO Box 370
Mailing City,State,Zip:	PUYALLUP, WA 98372
Legal Organization Name:	Puyallup School Dist
Legal Organization Type:	District
Legal Contact:	Not reported
Legal Address:	PO Box 370
Legal Address 2:	Not reported
Legal City,State,Zip:	PUYALLUP, WA 98371-0156
Legal Phone Number:	(253)841-1301
Legal Effective Date:	02/26/1989
Land Organization Name:	Puyallup School Dist
Land Organization Type:	District
Land Contact:	Not reported
Land Address:	PO Box 370
Land City,State,Zip:	PUYALLUP, WA 98371-0156
Land Phone Number:	(253)841-1301
Operator Organization Name:	Puyallup School Dist
Operator Organization Type:	District
Operator:	Not reported
Operator Address:	PO Box 370
Operator Address 2:	Not reported
Operator City,State,Zip:	PUYALLUP, WA 98371-0156
Operator Phone Number:	(253)841-1301
Operator Effective Date:	09/18/1996
Site Contact:	Bruce A Thomas
Site Contact Address:	PO Box 370
Contact City,State,Zip:	PUYALLUP, WA 98372
Site Contact Phone Number:	(253)841-8763
Site Contact Email:	thomasba@puyallup.k12.wa.us
Gen Status Code:	SQG
Monthly Generation:	True
Batch Generation:	False

Map ID
Direction
Distance
Elevation

MAP FINDINGS

Site

Database(s)

EDR ID Number
EPA ID Number

PUYALLUP SCHOOL DIST 003 KALLES JR HIGH (Continued)

1000149230

One Time Generation:	False
Transport Own Waste:	False
Tranports Other Waste:	False
Recycler Onsite:	False
Transfer Facility:	False
Other Exemption:	Not reported
UW Battery Gen:	False
Used Oil Transporter:	False
Used Oil Transfer Facility:	False
Used Oil Processor:	False
Used Oil Refiner:	False
Used Oil Fuel Marketer Directs Shipments:	False
Used Oil Fuel Marketer Meets Specs:	False
Site Contact Address 2:	302-2nd St SE
SIC Code:	Not reported
CRK Number:	Not reported
Active:	Not reported
CAS Number:	Not reported
Chemical Name:	Not reported
EHS:	Not reported
EHS CAS Number:	Not reported
EHS Name:	Not reported
Name:	PUYALLUP SCHOOL DIST 003 KALLES JR HIGH
Address:	515 3RD ST SE
City,State,Zip:	PUYALLUP, WA 98372
Facility Address 2:	Not reported
Facility ID:	48677158
EPA ID:	WAD988467379
NAICS:	611110
State Waste Code Desc:	Not reported
Federal Waste Code Desc:	Not reported
Form Comm:	Not reported
Data Year:	2010
Permit by Rule:	False
Mailing Address 2:	302-2nd St SE
Treatment by Generator:	False
Mixed Radioactive Waste:	False
Importer of Hazardous Waste:	False
Immediate Recycler:	False
Treatment/Storage/Disposal/Recycling Facility:	False
Generator of Dangerous Fuel Waste:	False
Generator Marketing to Burner:	False
Other Marketers (i.e., blender, distributor, etc.):	False
Utility Boiler Burner:	False
Industry Boiler Burner:	False
Industrial Furnace:	False
Smelter Defferal:	False
Universal Waste:	Not reported
Off-Specification:	Not reported
LN Address 2:	Not reported
Tax Reg #:	600200040
Business Type:	school
Mail Name:	Puyallup School Dist
Mailing Address:	PO Box 370
Mailing City,State,Zip:	PUYALLUP, WA 98372
Legal Organization Name:	Puyallup School Dist

Map ID
Direction
Distance
Elevation

MAP FINDINGS

Site

Database(s)

EDR ID Number
EPA ID Number

PUYALLUP SCHOOL DIST 003 KALLES JR HIGH (Continued)

1000149230

Legal Organization Type:	District
Legal Contact:	Not reported
Legal Address:	PO Box 370
Legal Address 2:	Not reported
Legal City,State,Zip:	PUYALLUP, WA 98371-0156
Legal Phone Number:	(253)841-1301
Legal Effective Date:	02/26/1989
Land Organization Name:	Puyallup School Dist
Land Organization Type:	District
Land Contact:	Not reported
Land Address:	PO Box 370
Land City,State,Zip:	PUYALLUP, WA 98371-0156
Land Phone Number:	(253)841-1301
Operator Organization Name:	Puyallup School Dist
Operator Organization Type:	District
Operator:	Not reported
Operator Address:	PO Box 370
Operator Address 2:	Not reported
Operator City,State,Zip:	PUYALLUP, WA 98371-0156
Operator Phone Number:	(253)841-1301
Operator Effective Date:	09/18/1996
Site Contact:	Bruce A Thomas
Site Contact Address:	PO Box 370
Contact City,State,Zip:	PUYALLUP, WA 98372
Site Contact Phone Number:	(253)841-8763
Site Contact Email:	thomasba@puyallup.k12.wa.us
Gen Status Code:	SQG
Monthly Generation:	True
Batch Generation:	False
One Time Generation:	False
Transport Own Waste:	False
Tranports Other Waste:	False
Recycler Onsite:	False
Transfer Facility:	False
Other Exemption:	Not reported
UW Battery Gen:	False
Used Oil Transporter:	False
Used Oil Transfer Facility:	False
Used Oil Processor:	False
Used Oil Refiner:	False
Used Oil Fuel Marketer Directs Shipments:	False
Used Oil Fuel Marketer Meets Specs:	False
Site Contact Address 2:	302-2nd St SE
SIC Code:	Not reported
CRK Number:	Not reported
Active:	Not reported
CAS Number:	Not reported
Chemical Name:	Not reported
EHS:	Not reported
EHS CAS Number:	Not reported
EHS Name:	Not reported
Name:	PUYALLUP SCHOOL DIST 003 KALLES JR HIGH
Address:	515 3RD ST SE
City,State,Zip:	PUYALLUP, WA 98372
Facility Address 2:	Not reported
Facility ID:	48677158

Map ID
Direction
Distance
Elevation

MAP FINDINGS

Site

Database(s)

EDR ID Number
EPA ID Number

PUYALLUP SCHOOL DIST 003 KALLES JR HIGH (Continued)

1000149230

EPA ID:	WAD988467379
NAICS:	611110
State Waste Code Desc:	Not reported
Federal Waste Code Desc:	Not reported
Form Comm:	Not reported
Data Year:	2009
Permit by Rule:	False
Mailing Address 2:	Not reported
Treatment by Generator:	False
Mixed Radioactive Waste:	False
Importer of Hazardous Waste:	False
Immediate Recycler:	False
Treatment/Storage/Disposal/Recycling Facility:	False
Generator of Dangerous Fuel Waste:	False
Generator Marketing to Burner:	False
Other Marketers (i.e., blender, distributor, etc.):	False
Utility Boiler Burner:	False
Industry Boiler Burner:	False
Industrial Furnace:	False
Smelter Defferal:	False
Universal Waste:	Not reported
Off-Specification:	Not reported
LN Address 2:	Not reported
Tax Reg #:	600200040
Business Type:	school
Mail Name:	Puyallup School Dist
Mailing Address:	501 7th Ave SE
Mailing City,State,Zip:	PUYALLUP, WA 98372
Legal Organization Name:	Puyallup School Dist
Legal Organization Type:	District
Legal Contact:	Not reported
Legal Address:	PO Box 370
Legal Address 2:	Not reported
Legal City,State,Zip:	PUYALLUP, WA 98371-0156
Legal Phone Number:	(253)841-1301
Legal Effective Date:	02/26/1989
Land Organization Name:	Puyallup School Dist
Land Organization Type:	District
Land Contact:	Not reported
Land Address:	PO Box 370
Land City,State,Zip:	PUYALLUP, WA 98371-0156
Land Phone Number:	(253)841-1301
Operator Organization Name:	Puyallup School Dist
Operator Organization Type:	District
Operator:	Not reported
Operator Address:	PO Box 370
Operator Address 2:	Not reported
Operator City,State,Zip:	PUYALLUP, WA 98371-0156
Operator Phone Number:	(253)841-1301
Operator Effective Date:	09/18/1996
Site Contact:	Bruce A Thomas
Site Contact Address:	501 7th Ave. SE
Contact City,State,Zip:	PUYALLUP, WA 98372
Site Contact Phone Number:	(253)841-8763
Site Contact Email:	thomasba@puyallup.k12.wa.us
Gen Status Code:	XQG
Monthly Generation:	False

Map ID
 Direction
 Distance
 Elevation

MAP FINDINGS

Site

Database(s)

EDR ID Number
 EPA ID Number

PUYALLUP SCHOOL DIST 003 KALLES JR HIGH (Continued)

1000149230

Batch Generation:	False
One Time Generation:	False
Transport Own Waste:	False
Tranports Other Waste:	False
Recycler Onsite:	False
Transfer Facility:	False
Other Exemption:	Not reported
UW Battery Gen:	False
Used Oil Transporter:	False
Used Oil Transfer Facility:	False
Used Oil Processor:	False
Used Oil Refiner:	False
Used Oil Fuel Marketer Directs Shipments:	False
Used Oil Fuel Marketer Meets Specs:	False
Site Contact Address 2:	Not reported
SIC Code:	Not reported
CRK Number:	Not reported
Active:	Not reported
CAS Number:	Not reported
Chemical Name:	Not reported
EHS:	Not reported
EHS CAS Number:	Not reported
EHS Name:	Not reported

[Click this hyperlink](#) while viewing on your computer to access
 1 additional WA MANIFEST: record(s) in the EDR Site Report.

AC100
East
1/4-1/2
0.383 mi.
2024 ft.

CC MOTORS NORTH INC
407 MAIN AVE E
PUYALLUP, WA 98372
Site 1 of 2 in cluster AC

ALLSITES **1000103419**
RCRA NonGen / NLR **WAD980987226**
MANIFEST

Relative:
Higher
Actual:
53 ft.

ALLSITES:	
Name:	KD AUTO BODY INC
Facility Id:	24777985
Interaction:	77631
Interaction 1:	I
Interaction 2:	HWG
Ecology Program:	HAZWASTE
Program Data:	TURBOWASTE
Facility Alt.:	KD AUTO BODY INC
Program ID:	WAD980987226
Date Interaction:	2008-12-31 00:00:00
Date Interaction 3:	Hazardous Waste Generator
Latitude:	47.191664400000001
Longitude:	-122.289585211
Interaction:	96918
Interaction 1:	I
Interaction 2:	HWOTHER
Ecology Program:	HAZWASTE
Program Data:	TURBOWASTE
Facility Alt.:	KD Auto Body Inc
Program ID:	WAD980987226
Date Interaction:	2008-12-31 00:00:00

Map ID
Direction
Distance
Elevation

MAP FINDINGS

Site

Database(s)

EDR ID Number
EPA ID Number

CC MOTORS NORTH INC (Continued)

1000103419

Date Interaction 3: Haz Waste Management Acti
Latitude: 47.191664400000001
Longitude: -122.289585211

Interaction: 34086
Interaction 1: I
Interaction 2: HWG
Ecology Program: HAZWASTE
Program Data: TURBOWASTE
Facility Alt.: Not reported
Program ID: WAD980987226
Date Interaction: 1986-08-29 00:00:00
Date Interaction 3: Hazardous Waste Generator
Latitude: 47.191664400000001
Longitude: -122.289585211

Interaction: 34087
Interaction 1: I
Interaction 2: HWOTHER
Ecology Program: HAZWASTE
Program Data: TURBOWASTE
Facility Alt.: KD AUTO BODY INC
Program ID: WAD980987226
Date Interaction: 2006-12-31 00:00:00
Date Interaction 3: Haz Waste Management Acti
Latitude: 47.191664400000001
Longitude: -122.289585211

Interaction: 105351
Interaction 1: A
Interaction 2: HWOTHER
Ecology Program: HAZWASTE
Program Data: TURBOWASTE
Facility Alt.: KD Auto Body Inc
Program ID: WAD980987226
Date Interaction: 2011-12-31 00:00:00
Date Interaction 3: Haz Waste Management Acti
Latitude: 47.191664400000001
Longitude: -122.289585211

Interaction: 97438
Interaction 1: I
Interaction 2: HWG
Ecology Program: HAZWASTE
Program Data: TURBOWASTE
Facility Alt.: KD Auto Body Inc
Program ID: WAD980987226
Date Interaction: 2010-12-31 00:00:00
Date Interaction 3: Hazardous Waste Generator
Latitude: 47.191664400000001
Longitude: -122.289585211

Map ID
Direction
Distance
Elevation

MAP FINDINGS

Site

Database(s)

EDR ID Number
EPA ID Number

CC MOTORS NORTH INC (Continued)

1000103419

RCRA NonGen / NLR:
Date Form Received by Agency: 20210223
Handler Name: CC MOTORS NORTH INC
Handler Address: 407 MAIN AVE E
Handler City,State,Zip: PUYALLUP, WA 98372
EPA ID: WAD980987226
Contact Name: KURT JOHNSON
Contact Address: 407 E MAIN
Contact City,State,Zip: PUYALLUP, WA 98372
Contact Telephone: 253-845-1721
Contact Fax: Not reported
Contact Email: KURT@CORNFORTHCAMPBELL.COM
Contact Title: Not reported
EPA Region: 10
Land Type: Private
Federal Waste Generator Description: Not a generator, verified
Non-Notifier: Not reported
Biennial Report Cycle: Not reported
Accessibility: Not reported
Active Site Indicator: Not reported
State District Owner: WA
State District: SWRO
Mailing Address: 407 E MAIN AVE
Mailing City,State,Zip: PUYALLUP, WA 98372
Owner Name: ROBERTS, JIM
Owner Type: Private
Operator Name: CC MOTORS NORTH, INC.
Operator Type: Private
Short-Term Generator Activity: No
Importer Activity: No
Mixed Waste Generator: No
Transporter Activity: No
Transfer Facility Activity: No
Recycler Activity with Storage: No
Small Quantity On-Site Burner Exemption: No
Smelting Melting and Refining Furnace Exemption: No
Underground Injection Control: No
Off-Site Waste Receipt: No
Universal Waste Indicator: No
Universal Waste Destination Facility: No
Federal Universal Waste: No
Active Site Fed-Reg Treatment Storage and Disposal Facility: Not reported
Active Site Converter Treatment storage and Disposal Facility: Not reported
Active Site State-Reg Treatment Storage and Disposal Facility: Not reported
Active Site State-Reg Handler: ---
Federal Facility Indicator: Not reported
Hazardous Secondary Material Indicator: N
Sub-Part K Indicator: Not reported
Commercial TSD Indicator: No
Treatment Storage and Disposal Type: Not reported
2018 GPRA Permit Baseline: Not on the Baseline
2018 GPRA Renewals Baseline: Not on the Baseline
Permit Renewals Workload Universe: Not reported
Permit Workload Universe: Not reported
Permit Progress Universe: Not reported
Post-Closure Workload Universe: Not reported
Closure Workload Universe: Not reported

Map ID
Direction
Distance
Elevation

MAP FINDINGS

Site

Database(s)

EDR ID Number
EPA ID Number

CC MOTORS NORTH INC (Continued)

1000103419

202 GPRA Corrective Action Baseline:	No
Corrective Action Workload Universe:	No
Subject to Corrective Action Universe:	No
Non-TSDFs Where RCRA CA has Been Imposed Universe:	No
TSDFs Potentially Subject to CA Under 3004 (u)/(v) Universe:	No
TSDFs Only Subject to CA under Discretionary Auth Universe:	No
Corrective Action Priority Ranking:	No NCAPS ranking
Environmental Control Indicator:	No
Institutional Control Indicator:	No
Human Exposure Controls Indicator:	N/A
Groundwater Controls Indicator:	N/A
Operating TSDF Universe:	Not reported
Full Enforcement Universe:	Not reported
Significant Non-Complier Universe:	No
Unaddressed Significant Non-Complier Universe:	No
Addressed Significant Non-Complier Universe:	No
Significant Non-Complier With a Compliance Schedule Universe:	No
Financial Assurance Required:	Not reported
Handler Date of Last Change:	20210311
Recognized Trader-Importer:	No
Recognized Trader-Exporter:	No
Importer of Spent Lead Acid Batteries:	No
Exporter of Spent Lead Acid Batteries:	No
Recycler Activity Without Storage:	No
Manifest Broker:	No
Sub-Part P Indicator:	No

Biennial: List of Years

Year: 2007

[Click Here for Biennial Reporting System Data:](#)

Year: 2003

[Click Here for Biennial Reporting System Data:](#)

Hazardous Waste Summary:

Waste Code: D001
Waste Description: IGNITABLE WASTE

Handler - Owner Operator:

Owner/Operator Indicator:	Operator
Owner/Operator Name:	ROBERTS, JIM
Legal Status:	Private
Date Became Current:	Not reported
Date Ended Current:	Not reported
Owner/Operator Address:	1131 22ND ST PL NW
Owner/Operator City,State,Zip:	PUYALLUP, WA 98371
Owner/Operator Telephone:	253-455-5313
Owner/Operator Telephone Ext:	Not reported
Owner/Operator Fax:	Not reported
Owner/Operator Email:	Not reported

Owner/Operator Indicator:	Operator
Owner/Operator Name:	KD AUTO BODY INC
Legal Status:	Private
Date Became Current:	Not reported

Map ID
Direction
Distance
Elevation

MAP FINDINGS

Site

Database(s)

EDR ID Number
EPA ID Number

CC MOTORS NORTH INC (Continued)

1000103419

Date Ended Current: Not reported
Owner/Operator Address: 407 MAIN AVE E
Owner/Operator City,State,Zip: PUYALLUP, WA 98372
Owner/Operator Telephone: 000-000-0000
Owner/Operator Telephone Ext: Not reported
Owner/Operator Fax: Not reported
Owner/Operator Email: Not reported

Owner/Operator Indicator: Operator
Owner/Operator Name: KD AUTO BODY INC
Legal Status: Private
Date Became Current: Not reported
Date Ended Current: Not reported
Owner/Operator Address: 407 MAIN AVE E
Owner/Operator City,State,Zip: PUYALLUP, WA 98372
Owner/Operator Telephone: 000-000-0000
Owner/Operator Telephone Ext: Not reported
Owner/Operator Fax: Not reported
Owner/Operator Email: Not reported

Owner/Operator Indicator: Owner
Owner/Operator Name: KD AUTO BODY INC
Legal Status: Private
Date Became Current: Not reported
Date Ended Current: Not reported
Owner/Operator Address: 407 MAIN AVE E
Owner/Operator City,State,Zip: PUYALLUP, WA 98372
Owner/Operator Telephone: 000-000-0000
Owner/Operator Telephone Ext: Not reported
Owner/Operator Fax: Not reported
Owner/Operator Email: Not reported

Owner/Operator Indicator: Operator
Owner/Operator Name: SQUIRE, ROGER
Legal Status: Private
Date Became Current: Not reported
Date Ended Current: Not reported
Owner/Operator Address: 5515 81ST ST E
Owner/Operator City,State,Zip: PUYALLUP, WA 98371
Owner/Operator Telephone: 253-841-2971
Owner/Operator Telephone Ext: Not reported
Owner/Operator Fax: Not reported
Owner/Operator Email: Not reported

Owner/Operator Indicator: Operator
Owner/Operator Name: SQUIRE, ROGER
Legal Status: Private
Date Became Current: Not reported
Date Ended Current: Not reported
Owner/Operator Address: 5515 81ST ST E
Owner/Operator City,State,Zip: PUYALLUP, WA 98371
Owner/Operator Telephone: 253-841-2971
Owner/Operator Telephone Ext: Not reported
Owner/Operator Fax: Not reported
Owner/Operator Email: Not reported

Owner/Operator Indicator: Owner

Map ID
Direction
Distance
Elevation

MAP FINDINGS

Site

Database(s)

EDR ID Number
EPA ID Number

CC MOTORS NORTH INC (Continued)

1000103419

Owner/Operator Name: ROBERTS, JIM
Legal Status: Private
Date Became Current: 19980101
Date Ended Current: Not reported
Owner/Operator Address: 1131 22ND ST PINW
Owner/Operator City,State,Zip: PUYALLUP, WA 98371
Owner/Operator Telephone: 253-455-5313
Owner/Operator Telephone Ext: Not reported
Owner/Operator Fax: Not reported
Owner/Operator Email: Not reported

Owner/Operator Indicator: Operator
Owner/Operator Name: ROBERTS, JIM
Legal Status: Private
Date Became Current: Not reported
Date Ended Current: Not reported
Owner/Operator Address: 407 E MAIN
Owner/Operator City,State,Zip: PUYALLUP, WA 98372
Owner/Operator Telephone: 253-845-1721
Owner/Operator Telephone Ext: Not reported
Owner/Operator Fax: Not reported
Owner/Operator Email: Not reported

Owner/Operator Indicator: Owner
Owner/Operator Name: ROBERTS, JIM
Legal Status: Private
Date Became Current: Not reported
Date Ended Current: Not reported
Owner/Operator Address: 407 E MAIN AVE
Owner/Operator City,State,Zip: PUYALLUP, WA 98372
Owner/Operator Telephone: 253-845-1721
Owner/Operator Telephone Ext: Not reported
Owner/Operator Fax: Not reported
Owner/Operator Email: Not reported

Owner/Operator Indicator: Owner
Owner/Operator Name: ROBERTS, JIM
Legal Status: Private
Date Became Current: 19980101
Date Ended Current: Not reported
Owner/Operator Address: 1131 22ND ST PL NW
Owner/Operator City,State,Zip: PUYALLUP, WA 98371
Owner/Operator Telephone: 253-455-5313
Owner/Operator Telephone Ext: Not reported
Owner/Operator Fax: Not reported
Owner/Operator Email: Not reported

Owner/Operator Indicator: Owner
Owner/Operator Name: ROBERTS, JIM
Legal Status: Private
Date Became Current: Not reported
Date Ended Current: Not reported
Owner/Operator Address: 407 E MAIN AVE
Owner/Operator City,State,Zip: PUYALLUP, WA 98372
Owner/Operator Telephone: 253-845-1721
Owner/Operator Telephone Ext: Not reported
Owner/Operator Fax: Not reported

Map ID
Direction
Distance
Elevation

MAP FINDINGS

Site

Database(s)

EDR ID Number
EPA ID Number

CC MOTORS NORTH INC (Continued)

1000103419

Owner/Operator Email:	Not reported
Owner/Operator Indicator:	Owner
Owner/Operator Name:	ROBERTS, JIM
Legal Status:	Private
Date Became Current:	19980101
Date Ended Current:	Not reported
Owner/Operator Address:	1131 22ND ST PL NW
Owner/Operator City,State,Zip:	PUYALLUP, WA 98371
Owner/Operator Telephone:	253-455-5313
Owner/Operator Telephone Ext:	Not reported
Owner/Operator Fax:	Not reported
Owner/Operator Email:	Not reported
Owner/Operator Indicator:	Operator
Owner/Operator Name:	ROBERTS, JIM
Legal Status:	Private
Date Became Current:	Not reported
Date Ended Current:	Not reported
Owner/Operator Address:	407 E MAIN
Owner/Operator City,State,Zip:	PUYALLUP, WA 98372
Owner/Operator Telephone:	253-845-1721
Owner/Operator Telephone Ext:	Not reported
Owner/Operator Fax:	Not reported
Owner/Operator Email:	Not reported
Owner/Operator Indicator:	Operator
Owner/Operator Name:	ROBERTS, JIM
Legal Status:	Private
Date Became Current:	Not reported
Date Ended Current:	Not reported
Owner/Operator Address:	407 E MAIN
Owner/Operator City,State,Zip:	PUYALLUP, WA 98372
Owner/Operator Telephone:	253-845-1721
Owner/Operator Telephone Ext:	Not reported
Owner/Operator Fax:	Not reported
Owner/Operator Email:	Not reported
Owner/Operator Indicator:	Operator
Owner/Operator Name:	ROBERTS, JIM
Legal Status:	Private
Date Became Current:	Not reported
Date Ended Current:	Not reported
Owner/Operator Address:	407 E MAIN
Owner/Operator City,State,Zip:	PUYALLUP, WA 98372
Owner/Operator Telephone:	253-845-1721
Owner/Operator Telephone Ext:	Not reported
Owner/Operator Fax:	Not reported
Owner/Operator Email:	Not reported
Owner/Operator Indicator:	Owner
Owner/Operator Name:	ROBERTS, JIM
Legal Status:	Private
Date Became Current:	Not reported
Date Ended Current:	Not reported
Owner/Operator Address:	407 E MAIN AVE
Owner/Operator City,State,Zip:	PUYALLUP, WA 98372

Map ID
Direction
Distance
Elevation

MAP FINDINGS

Site

Database(s)

EDR ID Number
EPA ID Number

CC MOTORS NORTH INC (Continued)

1000103419

Owner/Operator Telephone:	253-845-1721
Owner/Operator Telephone Ext:	Not reported
Owner/Operator Fax:	Not reported
Owner/Operator Email:	Not reported
Owner/Operator Indicator:	Owner
Owner/Operator Name:	ROBERTS, JIM
Legal Status:	Private
Date Became Current:	19990101
Date Ended Current:	Not reported
Owner/Operator Address:	1131 22ND ST PL NW
Owner/Operator City,State,Zip:	PUYALLUP, WA 98371
Owner/Operator Telephone:	253-455-5313
Owner/Operator Telephone Ext:	Not reported
Owner/Operator Fax:	Not reported
Owner/Operator Email:	Not reported
Owner/Operator Indicator:	Owner
Owner/Operator Name:	ROBERTS, JIM
Legal Status:	Private
Date Became Current:	Not reported
Date Ended Current:	Not reported
Owner/Operator Address:	407 E MAIN AVE
Owner/Operator City,State,Zip:	PUYALLUP, WA 98372
Owner/Operator Telephone:	253-845-1721
Owner/Operator Telephone Ext:	Not reported
Owner/Operator Fax:	Not reported
Owner/Operator Email:	Not reported
Owner/Operator Indicator:	Operator
Owner/Operator Name:	CC MOTORS NORTH, INC.
Legal Status:	Private
Date Became Current:	20180601
Date Ended Current:	Not reported
Owner/Operator Address:	407 E MAIN
Owner/Operator City,State,Zip:	PUYALLUP, WA 98372
Owner/Operator Telephone:	253-845-1721
Owner/Operator Telephone Ext:	Not reported
Owner/Operator Fax:	Not reported
Owner/Operator Email:	Not reported
Owner/Operator Indicator:	Owner
Owner/Operator Name:	JIM ROBERTS
Legal Status:	Private
Date Became Current:	19980101
Date Ended Current:	Not reported
Owner/Operator Address:	1131 22ND ST PL NW
Owner/Operator City,State,Zip:	PUYALLUP, WA 98371
Owner/Operator Telephone:	Not reported
Owner/Operator Telephone Ext:	Not reported
Owner/Operator Fax:	Not reported
Owner/Operator Email:	Not reported
Owner/Operator Indicator:	Operator
Owner/Operator Name:	JIM ROBERTS
Legal Status:	Private
Date Became Current:	19960705

Map ID
Direction
Distance
Elevation

MAP FINDINGS

Site

Database(s)

EDR ID Number
EPA ID Number

CC MOTORS NORTH INC (Continued)

1000103419

Date Ended Current: Not reported
Owner/Operator Address: 407 E MAIN
Owner/Operator City,State,Zip: PUYALLUP, WA 98372
Owner/Operator Telephone: Not reported
Owner/Operator Telephone Ext: Not reported
Owner/Operator Fax: Not reported
Owner/Operator Email: Not reported

Owner/Operator Indicator: Operator
Owner/Operator Name: KD AUTO BODY INC
Legal Status: Private
Date Became Current: Not reported
Date Ended Current: Not reported
Owner/Operator Address: 407 MAIN AVE E
Owner/Operator City,State,Zip: PUYALLUP, WA 98372
Owner/Operator Telephone: 000-000-0000
Owner/Operator Telephone Ext: Not reported
Owner/Operator Fax: Not reported
Owner/Operator Email: Not reported

Owner/Operator Indicator: Owner
Owner/Operator Name: SQUIRE, ROGER
Legal Status: Private
Date Became Current: 19970304
Date Ended Current: Not reported
Owner/Operator Address: 20122 42ND AVE E
Owner/Operator City,State,Zip: SPANAWAY, WA 98387
Owner/Operator Telephone: 253-846-3015
Owner/Operator Telephone Ext: Not reported
Owner/Operator Fax: Not reported
Owner/Operator Email: Not reported

Owner/Operator Indicator: Owner
Owner/Operator Name: ROBERTS, JIM
Legal Status: Private
Date Became Current: Not reported
Date Ended Current: Not reported
Owner/Operator Address: 407 E MAIN AVE
Owner/Operator City,State,Zip: PUYALLUP, WA 98372
Owner/Operator Telephone: 253-845-1721
Owner/Operator Telephone Ext: Not reported
Owner/Operator Fax: Not reported
Owner/Operator Email: Not reported

Owner/Operator Indicator: Operator
Owner/Operator Name: ROBERTS, JIM
Legal Status: Private
Date Became Current: Not reported
Date Ended Current: Not reported
Owner/Operator Address: 407 E MAIN
Owner/Operator City,State,Zip: PUYALLUP, WA 98372
Owner/Operator Telephone: 253-845-1721
Owner/Operator Telephone Ext: Not reported
Owner/Operator Fax: Not reported
Owner/Operator Email: Not reported

Owner/Operator Indicator: Operator

Map ID
Direction
Distance
Elevation

MAP FINDINGS

Site

Database(s)

EDR ID Number
EPA ID Number

CC MOTORS NORTH INC (Continued)

1000103419

Owner/Operator Name: ROBERTS, JIM
Legal Status: Private
Date Became Current: Not reported
Date Ended Current: Not reported
Owner/Operator Address: 407 E MAIN
Owner/Operator City,State,Zip: PUYALLUP, WA 98372
Owner/Operator Telephone: 253-845-1721
Owner/Operator Telephone Ext: Not reported
Owner/Operator Fax: Not reported
Owner/Operator Email: Not reported

Owner/Operator Indicator: Owner
Owner/Operator Name: KD AUTO BODY INC
Legal Status: Private
Date Became Current: Not reported
Date Ended Current: Not reported
Owner/Operator Address: 407 MAIN AVE E
Owner/Operator City,State,Zip: PUYALLUP, WA 98372
Owner/Operator Telephone: 000-000-0000
Owner/Operator Telephone Ext: Not reported
Owner/Operator Fax: Not reported
Owner/Operator Email: Not reported

Owner/Operator Indicator: Operator
Owner/Operator Name: KD AUTO BODY INC
Legal Status: Private
Date Became Current: Not reported
Date Ended Current: Not reported
Owner/Operator Address: 407 MAIN AVE E
Owner/Operator City,State,Zip: PUYALLUP, WA 98372
Owner/Operator Telephone: 000-000-0000
Owner/Operator Telephone Ext: Not reported
Owner/Operator Fax: Not reported
Owner/Operator Email: Not reported

Owner/Operator Indicator: Owner
Owner/Operator Name: ROBERTS, JIM
Legal Status: Private
Date Became Current: 19980101
Date Ended Current: Not reported
Owner/Operator Address: 1131 22ND ST PINW
Owner/Operator City,State,Zip: PUYALLUP, WA 98371
Owner/Operator Telephone: 253-455-5313
Owner/Operator Telephone Ext: Not reported
Owner/Operator Fax: Not reported
Owner/Operator Email: Not reported

Owner/Operator Indicator: Owner
Owner/Operator Name: ROBERTS, JIM
Legal Status: Private
Date Became Current: Not reported
Date Ended Current: Not reported
Owner/Operator Address: 407 E MAIN AVE
Owner/Operator City,State,Zip: PUYALLUP, WA 98372
Owner/Operator Telephone: 253-845-1721
Owner/Operator Telephone Ext: Not reported
Owner/Operator Fax: Not reported

Map ID
Direction
Distance
Elevation

MAP FINDINGS

Site

Database(s)

EDR ID Number
EPA ID Number

CC MOTORS NORTH INC (Continued)

1000103419

Owner/Operator Email:	Not reported
Owner/Operator Indicator:	Operator
Owner/Operator Name:	ROBERTS, JIM
Legal Status:	Private
Date Became Current:	Not reported
Date Ended Current:	Not reported
Owner/Operator Address:	407 E MAIN
Owner/Operator City,State,Zip:	PUYALLUP, WA 98372
Owner/Operator Telephone:	253-845-1721
Owner/Operator Telephone Ext:	Not reported
Owner/Operator Fax:	Not reported
Owner/Operator Email:	Not reported
Owner/Operator Indicator:	Owner
Owner/Operator Name:	ROBERTS, JIM
Legal Status:	Private
Date Became Current:	19990101
Date Ended Current:	Not reported
Owner/Operator Address:	1131 22ND ST PL NW
Owner/Operator City,State,Zip:	PUYALLUP, WA 98371
Owner/Operator Telephone:	253-455-5313
Owner/Operator Telephone Ext:	Not reported
Owner/Operator Fax:	Not reported
Owner/Operator Email:	Not reported
Owner/Operator Indicator:	Operator
Owner/Operator Name:	JIM ROBERTS
Legal Status:	Private
Date Became Current:	19960705
Date Ended Current:	Not reported
Owner/Operator Address:	407 E MAIN
Owner/Operator City,State,Zip:	PUYALLUP, WA 98372
Owner/Operator Telephone:	Not reported
Owner/Operator Telephone Ext:	Not reported
Owner/Operator Fax:	Not reported
Owner/Operator Email:	Not reported
Owner/Operator Indicator:	Owner
Owner/Operator Name:	ROBERTS, JIM
Legal Status:	Private
Date Became Current:	Not reported
Date Ended Current:	Not reported
Owner/Operator Address:	407 E MAIN AVE
Owner/Operator City,State,Zip:	PUYALLUP, WA 98372
Owner/Operator Telephone:	253-845-1721
Owner/Operator Telephone Ext:	Not reported
Owner/Operator Fax:	Not reported
Owner/Operator Email:	Not reported
Owner/Operator Indicator:	Operator
Owner/Operator Name:	KD AUTO BODY INC
Legal Status:	Private
Date Became Current:	Not reported
Date Ended Current:	Not reported
Owner/Operator Address:	407 MAIN AVE E
Owner/Operator City,State,Zip:	PUYALLUP, WA 98372

Map ID
Direction
Distance
Elevation

MAP FINDINGS

Site

Database(s)

EDR ID Number
EPA ID Number

CC MOTORS NORTH INC (Continued)

1000103419

Owner/Operator Telephone:	000-000-0000
Owner/Operator Telephone Ext:	Not reported
Owner/Operator Fax:	Not reported
Owner/Operator Email:	Not reported
Owner/Operator Indicator:	Owner
Owner/Operator Name:	KD AUTO BODY INC
Legal Status:	Private
Date Became Current:	Not reported
Date Ended Current:	Not reported
Owner/Operator Address:	407 MAIN AVE E
Owner/Operator City,State,Zip:	PUYALLUP, WA 98372
Owner/Operator Telephone:	000-000-0000
Owner/Operator Telephone Ext:	Not reported
Owner/Operator Fax:	Not reported
Owner/Operator Email:	Not reported
Owner/Operator Indicator:	Owner
Owner/Operator Name:	KD AUTO BODY INC
Legal Status:	Private
Date Became Current:	Not reported
Date Ended Current:	Not reported
Owner/Operator Address:	407 MAIN AVE E
Owner/Operator City,State,Zip:	PUYALLUP, WA 98372
Owner/Operator Telephone:	000-000-0000
Owner/Operator Telephone Ext:	Not reported
Owner/Operator Fax:	Not reported
Owner/Operator Email:	Not reported
Owner/Operator Indicator:	Owner
Owner/Operator Name:	KD AUTO BODY INC
Legal Status:	Private
Date Became Current:	Not reported
Date Ended Current:	Not reported
Owner/Operator Address:	407 MAIN AVE E
Owner/Operator City,State,Zip:	PUYALLUP, WA 98372
Owner/Operator Telephone:	000-000-0000
Owner/Operator Telephone Ext:	Not reported
Owner/Operator Fax:	Not reported
Owner/Operator Email:	Not reported
Owner/Operator Indicator:	Owner
Owner/Operator Name:	KD AUTO BODY INC
Legal Status:	Private
Date Became Current:	Not reported
Date Ended Current:	Not reported
Owner/Operator Address:	407 MAIN AVE E
Owner/Operator City,State,Zip:	PUYALLUP, WA 98372
Owner/Operator Telephone:	000-000-0000
Owner/Operator Telephone Ext:	Not reported
Owner/Operator Fax:	Not reported
Owner/Operator Email:	Not reported
Owner/Operator Indicator:	Owner
Owner/Operator Name:	ROBERTS, JIM
Legal Status:	Private
Date Became Current:	Not reported

Map ID
Direction
Distance
Elevation

MAP FINDINGS

Site

Database(s)

EDR ID Number
EPA ID Number

CC MOTORS NORTH INC (Continued)

1000103419

Date Ended Current: Not reported
Owner/Operator Address: 407 E MAIN AVE
Owner/Operator City,State,Zip: PUYALLUP, WA 98372
Owner/Operator Telephone: 253-845-1721
Owner/Operator Telephone Ext: Not reported
Owner/Operator Fax: Not reported
Owner/Operator Email: Not reported

Owner/Operator Indicator: Owner
Owner/Operator Name: ROBERTS, JIM
Legal Status: Private
Date Became Current: 19980101
Date Ended Current: Not reported
Owner/Operator Address: 1131 22ND ST PINW
Owner/Operator City,State,Zip: PUYALLUP, WA 98371
Owner/Operator Telephone: 253-455-5313
Owner/Operator Telephone Ext: Not reported
Owner/Operator Fax: Not reported
Owner/Operator Email: Not reported

Owner/Operator Indicator: Operator
Owner/Operator Name: ROBERTS, JIM
Legal Status: Private
Date Became Current: Not reported
Date Ended Current: Not reported
Owner/Operator Address: 407 E MAIN
Owner/Operator City,State,Zip: PUYALLUP, WA 98372
Owner/Operator Telephone: 253-845-1721
Owner/Operator Telephone Ext: Not reported
Owner/Operator Fax: Not reported
Owner/Operator Email: Not reported

Owner/Operator Indicator: Owner
Owner/Operator Name: ROBERTS, JIM
Legal Status: Private
Date Became Current: Not reported
Date Ended Current: Not reported
Owner/Operator Address: 407 E MAIN AVE
Owner/Operator City,State,Zip: PUYALLUP, WA 98372
Owner/Operator Telephone: 253-845-1721
Owner/Operator Telephone Ext: Not reported
Owner/Operator Fax: Not reported
Owner/Operator Email: Not reported

Owner/Operator Indicator: Owner
Owner/Operator Name: ROBERTS, JIM
Legal Status: Private
Date Became Current: 19980101
Date Ended Current: Not reported
Owner/Operator Address: 1131 22ND ST PL NW
Owner/Operator City,State,Zip: PUYALLUP, WA 98371
Owner/Operator Telephone: 253-455-5313
Owner/Operator Telephone Ext: Not reported
Owner/Operator Fax: Not reported
Owner/Operator Email: Not reported

Owner/Operator Indicator: Owner

Map ID
Direction
Distance
Elevation

MAP FINDINGS

Site

Database(s)

EDR ID Number
EPA ID Number

CC MOTORS NORTH INC (Continued)

1000103419

Owner/Operator Name: ROBERTS, JIM
Legal Status: Private
Date Became Current: 19980101
Date Ended Current: Not reported
Owner/Operator Address: 1131 22ND ST PL NW
Owner/Operator City,State,Zip: PUYALLUP, WA 98371
Owner/Operator Telephone: 253-455-5313
Owner/Operator Telephone Ext: Not reported
Owner/Operator Fax: Not reported
Owner/Operator Email: Not reported

Owner/Operator Indicator: Operator
Owner/Operator Name: ROBERTS, JIM
Legal Status: Private
Date Became Current: Not reported
Date Ended Current: Not reported
Owner/Operator Address: 407 E MAIN
Owner/Operator City,State,Zip: PUYALLUP, WA 98372
Owner/Operator Telephone: 253-845-1721
Owner/Operator Telephone Ext: Not reported
Owner/Operator Fax: Not reported
Owner/Operator Email: Not reported

Owner/Operator Indicator: Owner
Owner/Operator Name: ROBERTS, JIM
Legal Status: Private
Date Became Current: 19990101
Date Ended Current: Not reported
Owner/Operator Address: 1131 22ND ST PL NW
Owner/Operator City,State,Zip: PUYALLUP, WA 98371
Owner/Operator Telephone: 253-455-5313
Owner/Operator Telephone Ext: Not reported
Owner/Operator Fax: Not reported
Owner/Operator Email: Not reported

Owner/Operator Indicator: Owner
Owner/Operator Name: ROBERTS, JIM
Legal Status: Private
Date Became Current: 19990101
Date Ended Current: Not reported
Owner/Operator Address: 1131 22ND ST PL NW
Owner/Operator City,State,Zip: PUYALLUP, WA 98371
Owner/Operator Telephone: 253-455-5313
Owner/Operator Telephone Ext: Not reported
Owner/Operator Fax: Not reported
Owner/Operator Email: Not reported

Owner/Operator Indicator: Owner
Owner/Operator Name: ROBERTS, JIM
Legal Status: Private
Date Became Current: 19990101
Date Ended Current: Not reported
Owner/Operator Address: 1131 22ND ST PL NW
Owner/Operator City,State,Zip: PUYALLUP, WA 98371
Owner/Operator Telephone: 253-455-5313
Owner/Operator Telephone Ext: Not reported
Owner/Operator Fax: Not reported

Map ID
Direction
Distance
Elevation

MAP FINDINGS

Site

Database(s)

EDR ID Number
EPA ID Number

CC MOTORS NORTH INC (Continued)

1000103419

Owner/Operator Email:	Not reported
Owner/Operator Indicator:	Owner
Owner/Operator Name:	ROBERTS, JIM
Legal Status:	Private
Date Became Current:	Not reported
Date Ended Current:	Not reported
Owner/Operator Address:	407 E MAIN AVE
Owner/Operator City,State,Zip:	PUYALLUP, WA 98372
Owner/Operator Telephone:	253-845-1721
Owner/Operator Telephone Ext:	Not reported
Owner/Operator Fax:	Not reported
Owner/Operator Email:	Not reported
Owner/Operator Indicator:	Operator
Owner/Operator Name:	ROBERTS, JIM
Legal Status:	Private
Date Became Current:	Not reported
Date Ended Current:	Not reported
Owner/Operator Address:	407 E MAIN
Owner/Operator City,State,Zip:	PUYALLUP, WA 98372
Owner/Operator Telephone:	253-845-1721
Owner/Operator Telephone Ext:	Not reported
Owner/Operator Fax:	Not reported
Owner/Operator Email:	Not reported
Owner/Operator Indicator:	Operator
Owner/Operator Name:	CC MOTORS NORTH, INC.
Legal Status:	Private
Date Became Current:	20180601
Date Ended Current:	Not reported
Owner/Operator Address:	407 E MAIN
Owner/Operator City,State,Zip:	PUYALLUP, WA 98372
Owner/Operator Telephone:	253-845-1721
Owner/Operator Telephone Ext:	Not reported
Owner/Operator Fax:	Not reported
Owner/Operator Email:	Not reported
Owner/Operator Indicator:	Owner
Owner/Operator Name:	ROBERTS, JIM
Legal Status:	Private
Date Became Current:	20181231
Date Ended Current:	Not reported
Owner/Operator Address:	407 E MAIN AVE
Owner/Operator City,State,Zip:	PUYALLUP, WA 98372
Owner/Operator Telephone:	253-845-1721
Owner/Operator Telephone Ext:	Not reported
Owner/Operator Fax:	Not reported
Owner/Operator Email:	Not reported
Owner/Operator Indicator:	Owner
Owner/Operator Name:	KD AUTO BODY INC
Legal Status:	Private
Date Became Current:	Not reported
Date Ended Current:	Not reported
Owner/Operator Address:	407 MAIN AVE E
Owner/Operator City,State,Zip:	PUYALLUP, WA 98372

Map ID
Direction
Distance
Elevation

MAP FINDINGS

Site

Database(s)

EDR ID Number
EPA ID Number

CC MOTORS NORTH INC (Continued)

1000103419

Owner/Operator Telephone:	000-000-0000
Owner/Operator Telephone Ext:	Not reported
Owner/Operator Fax:	Not reported
Owner/Operator Email:	Not reported
Owner/Operator Indicator:	Owner
Owner/Operator Name:	SQUIRE, ROGER
Legal Status:	Private
Date Became Current:	Not reported
Date Ended Current:	Not reported
Owner/Operator Address:	407 E MAIN AVE
Owner/Operator City,State,Zip:	PUYALLUP, WA 98372
Owner/Operator Telephone:	253-845-1721
Owner/Operator Telephone Ext:	Not reported
Owner/Operator Fax:	Not reported
Owner/Operator Email:	Not reported
Owner/Operator Indicator:	Owner
Owner/Operator Name:	SQUIRE, ROGER
Legal Status:	Private
Date Became Current:	19970304
Date Ended Current:	Not reported
Owner/Operator Address:	20122 42ND AVE E
Owner/Operator City,State,Zip:	SPANAWAY, WA 98387
Owner/Operator Telephone:	253-846-3015
Owner/Operator Telephone Ext:	Not reported
Owner/Operator Fax:	Not reported
Owner/Operator Email:	Not reported
Owner/Operator Indicator:	Owner
Owner/Operator Name:	SQUIRE, ROGER
Legal Status:	Private
Date Became Current:	19960705
Date Ended Current:	Not reported
Owner/Operator Address:	407 E MAIN AVE
Owner/Operator City,State,Zip:	PUYALLUP, WA 98372
Owner/Operator Telephone:	253-845-1721
Owner/Operator Telephone Ext:	Not reported
Owner/Operator Fax:	Not reported
Owner/Operator Email:	Not reported
Owner/Operator Indicator:	Operator
Owner/Operator Name:	ROBERTS, JIM
Legal Status:	Private
Date Became Current:	Not reported
Date Ended Current:	Not reported
Owner/Operator Address:	407 E MAIN
Owner/Operator City,State,Zip:	PUYALLUP, WA 98372
Owner/Operator Telephone:	253-845-1721
Owner/Operator Telephone Ext:	Not reported
Owner/Operator Fax:	Not reported
Owner/Operator Email:	Not reported
Owner/Operator Indicator:	Owner
Owner/Operator Name:	ROBERTS, JIM
Legal Status:	Private
Date Became Current:	Not reported

Map ID
Direction
Distance
Elevation

MAP FINDINGS

Site

Database(s)

EDR ID Number
EPA ID Number

CC MOTORS NORTH INC (Continued)

1000103419

Date Ended Current: Not reported
Owner/Operator Address: 407 E MAIN AVE
Owner/Operator City,State,Zip: PUYALLUP, WA 98372
Owner/Operator Telephone: 253-845-1721
Owner/Operator Telephone Ext: Not reported
Owner/Operator Fax: Not reported
Owner/Operator Email: Not reported

Owner/Operator Indicator: Operator
Owner/Operator Name: ROBERTS, JIM
Legal Status: Private
Date Became Current: Not reported
Date Ended Current: Not reported
Owner/Operator Address: 407 E MAIN
Owner/Operator City,State,Zip: PUYALLUP, WA 98372
Owner/Operator Telephone: 253-845-1721
Owner/Operator Telephone Ext: Not reported
Owner/Operator Fax: Not reported
Owner/Operator Email: Not reported

Owner/Operator Indicator: Owner
Owner/Operator Name: ROBERTS, JIM
Legal Status: Private
Date Became Current: 19990101
Date Ended Current: Not reported
Owner/Operator Address: 1131 22ND ST PL NW
Owner/Operator City,State,Zip: PUYALLUP, WA 98371
Owner/Operator Telephone: 253-455-5313
Owner/Operator Telephone Ext: Not reported
Owner/Operator Fax: Not reported
Owner/Operator Email: Not reported

Owner/Operator Indicator: Owner
Owner/Operator Name: ROBERTS, JIM
Legal Status: Private
Date Became Current: 20181231
Date Ended Current: Not reported
Owner/Operator Address: 407 E MAIN AVE
Owner/Operator City,State,Zip: PUYALLUP, WA 98372
Owner/Operator Telephone: 253-845-1721
Owner/Operator Telephone Ext: Not reported
Owner/Operator Fax: Not reported
Owner/Operator Email: Not reported

Owner/Operator Indicator: Owner
Owner/Operator Name: JIM ROBERTS
Legal Status: Private
Date Became Current: 19980101
Date Ended Current: Not reported
Owner/Operator Address: 1131 22ND ST PINW
Owner/Operator City,State,Zip: PUYALLUP, WA 98371
Owner/Operator Telephone: Not reported
Owner/Operator Telephone Ext: Not reported
Owner/Operator Fax: Not reported
Owner/Operator Email: Not reported

Owner/Operator Indicator: Owner

Map ID
Direction
Distance
Elevation

MAP FINDINGS

Site

Database(s)

EDR ID Number
EPA ID Number

CC MOTORS NORTH INC (Continued)

1000103419

Owner/Operator Name:	KD AUTO BODY INC
Legal Status:	Private
Date Became Current:	Not reported
Date Ended Current:	Not reported
Owner/Operator Address:	407 MAIN AVE E
Owner/Operator City,State,Zip:	PUYALLUP, WA 98372
Owner/Operator Telephone:	000-000-0000
Owner/Operator Telephone Ext:	Not reported
Owner/Operator Fax:	Not reported
Owner/Operator Email:	Not reported
Owner/Operator Indicator:	Owner
Owner/Operator Name:	KEN SHIR INC DBA KD AUTO BODY
Legal Status:	Private
Date Became Current:	19960502
Date Ended Current:	Not reported
Owner/Operator Address:	407 E MAIN AVE
Owner/Operator City,State,Zip:	PUYALLUP, WA 98372
Owner/Operator Telephone:	000-000-0000
Owner/Operator Telephone Ext:	Not reported
Owner/Operator Fax:	Not reported
Owner/Operator Email:	Not reported
Owner/Operator Indicator:	Owner
Owner/Operator Name:	SQUIRE, ROGER
Legal Status:	Private
Date Became Current:	Not reported
Date Ended Current:	Not reported
Owner/Operator Address:	407 E MAIN AVE
Owner/Operator City,State,Zip:	PUYALLUP, WA 98372
Owner/Operator Telephone:	253-845-1721
Owner/Operator Telephone Ext:	Not reported
Owner/Operator Fax:	Not reported
Owner/Operator Email:	Not reported
Owner/Operator Indicator:	Owner
Owner/Operator Name:	ROBERTS, JIM
Legal Status:	Private
Date Became Current:	19980101
Date Ended Current:	Not reported
Owner/Operator Address:	1131 22ND ST PINW
Owner/Operator City,State,Zip:	PUYALLUP, WA 98371
Owner/Operator Telephone:	253-455-5313
Owner/Operator Telephone Ext:	Not reported
Owner/Operator Fax:	Not reported
Owner/Operator Email:	Not reported
Owner/Operator Indicator:	Owner
Owner/Operator Name:	ROBERTS, JIM
Legal Status:	Private
Date Became Current:	19990101
Date Ended Current:	Not reported
Owner/Operator Address:	1131 22ND ST PL NW
Owner/Operator City,State,Zip:	PUYALLUP, WA 98371
Owner/Operator Telephone:	253-455-5313
Owner/Operator Telephone Ext:	Not reported
Owner/Operator Fax:	Not reported

Map ID
Direction
Distance
Elevation

MAP FINDINGS

Site

Database(s)

EDR ID Number
EPA ID Number

CC MOTORS NORTH INC (Continued)

1000103419

Owner/Operator Email:	Not reported
Owner/Operator Indicator:	Operator
Owner/Operator Name:	ROBERTS, JIM
Legal Status:	Private
Date Became Current:	Not reported
Date Ended Current:	Not reported
Owner/Operator Address:	407 E MAIN
Owner/Operator City,State,Zip:	PUYALLUP, WA 98372
Owner/Operator Telephone:	253-845-1721
Owner/Operator Telephone Ext:	Not reported
Owner/Operator Fax:	Not reported
Owner/Operator Email:	Not reported
Owner/Operator Indicator:	Owner
Owner/Operator Name:	ROBERTS, JIM
Legal Status:	Private
Date Became Current:	Not reported
Date Ended Current:	Not reported
Owner/Operator Address:	407 E MAIN AVE
Owner/Operator City,State,Zip:	PUYALLUP, WA 98372
Owner/Operator Telephone:	253-845-1721
Owner/Operator Telephone Ext:	Not reported
Owner/Operator Fax:	Not reported
Owner/Operator Email:	Not reported
Owner/Operator Indicator:	Operator
Owner/Operator Name:	ROBERTS, JIM
Legal Status:	Private
Date Became Current:	Not reported
Date Ended Current:	Not reported
Owner/Operator Address:	407 E MAIN
Owner/Operator City,State,Zip:	PUYALLUP, WA 98372
Owner/Operator Telephone:	253-845-1721
Owner/Operator Telephone Ext:	Not reported
Owner/Operator Fax:	Not reported
Owner/Operator Email:	Not reported
Owner/Operator Indicator:	Owner
Owner/Operator Name:	ROBERTS, JIM
Legal Status:	Private
Date Became Current:	Not reported
Date Ended Current:	Not reported
Owner/Operator Address:	407 E MAIN AVE
Owner/Operator City,State,Zip:	PUYALLUP, WA 98372
Owner/Operator Telephone:	253-845-1721
Owner/Operator Telephone Ext:	Not reported
Owner/Operator Fax:	Not reported
Owner/Operator Email:	Not reported
Owner/Operator Indicator:	Owner
Owner/Operator Name:	ROBERTS, JIM
Legal Status:	Private
Date Became Current:	19980101
Date Ended Current:	Not reported
Owner/Operator Address:	1131 22ND ST PL NW
Owner/Operator City,State,Zip:	PUYALLUP, WA 98371

Map ID
Direction
Distance
Elevation

MAP FINDINGS

Site

Database(s)

EDR ID Number
EPA ID Number

CC MOTORS NORTH INC (Continued)

1000103419

Owner/Operator Telephone:	253-455-5313
Owner/Operator Telephone Ext:	Not reported
Owner/Operator Fax:	Not reported
Owner/Operator Email:	Not reported
Owner/Operator Indicator:	Owner
Owner/Operator Name:	ROBERTS, JIM
Legal Status:	Private
Date Became Current:	Not reported
Date Ended Current:	Not reported
Owner/Operator Address:	407 E MAIN AVE
Owner/Operator City,State,Zip:	PUYALLUP, WA 98372
Owner/Operator Telephone:	253-845-1721
Owner/Operator Telephone Ext:	Not reported
Owner/Operator Fax:	Not reported
Owner/Operator Email:	Not reported
Owner/Operator Indicator:	Owner
Owner/Operator Name:	ROBERTS, JIM
Legal Status:	Private
Date Became Current:	19990101
Date Ended Current:	Not reported
Owner/Operator Address:	1131 22ND ST PL NW
Owner/Operator City,State,Zip:	PUYALLUP, WA 98371
Owner/Operator Telephone:	253-455-5313
Owner/Operator Telephone Ext:	Not reported
Owner/Operator Fax:	Not reported
Owner/Operator Email:	Not reported
Owner/Operator Indicator:	Owner
Owner/Operator Name:	ROBERTS, JIM
Legal Status:	Private
Date Became Current:	Not reported
Date Ended Current:	Not reported
Owner/Operator Address:	407 E MAIN AVE
Owner/Operator City,State,Zip:	PUYALLUP, WA 98372
Owner/Operator Telephone:	253-845-1721
Owner/Operator Telephone Ext:	Not reported
Owner/Operator Fax:	Not reported
Owner/Operator Email:	Not reported
Owner/Operator Indicator:	Owner
Owner/Operator Name:	KD AUTO BODY INC
Legal Status:	Private
Date Became Current:	Not reported
Date Ended Current:	Not reported
Owner/Operator Address:	407 MAIN AVE E
Owner/Operator City,State,Zip:	PUYALLUP, WA 98372
Owner/Operator Telephone:	000-000-0000
Owner/Operator Telephone Ext:	Not reported
Owner/Operator Fax:	Not reported
Owner/Operator Email:	Not reported
Owner/Operator Indicator:	Owner
Owner/Operator Name:	KD AUTO BODY INC
Legal Status:	Private
Date Became Current:	Not reported

Map ID
Direction
Distance
Elevation

MAP FINDINGS

Site

Database(s)

EDR ID Number
EPA ID Number

CC MOTORS NORTH INC (Continued)

1000103419

Date Ended Current: Not reported
Owner/Operator Address: 407 MAIN AVE E
Owner/Operator City,State,Zip: PUYALLUP, WA 98372
Owner/Operator Telephone: 000-000-0000
Owner/Operator Telephone Ext: Not reported
Owner/Operator Fax: Not reported
Owner/Operator Email: Not reported

Owner/Operator Indicator: Operator
Owner/Operator Name: KD AUTO BODY INC
Legal Status: Private
Date Became Current: Not reported
Date Ended Current: Not reported
Owner/Operator Address: 407 MAIN AVE E
Owner/Operator City,State,Zip: PUYALLUP, WA 98372
Owner/Operator Telephone: 000-000-0000
Owner/Operator Telephone Ext: Not reported
Owner/Operator Fax: Not reported
Owner/Operator Email: Not reported

Owner/Operator Indicator: Owner
Owner/Operator Name: KD AUTO BODY INC
Legal Status: Private
Date Became Current: Not reported
Date Ended Current: Not reported
Owner/Operator Address: 407 MAIN AVE E
Owner/Operator City,State,Zip: PUYALLUP, WA 98372
Owner/Operator Telephone: 000-000-0000
Owner/Operator Telephone Ext: Not reported
Owner/Operator Fax: Not reported
Owner/Operator Email: Not reported

Owner/Operator Indicator: Owner
Owner/Operator Name: ROBERTS, JIM
Legal Status: Private
Date Became Current: Not reported
Date Ended Current: Not reported
Owner/Operator Address: 407 E MAIN AVE
Owner/Operator City,State,Zip: PUYALLUP, WA 98372
Owner/Operator Telephone: 253-845-1721
Owner/Operator Telephone Ext: Not reported
Owner/Operator Fax: Not reported
Owner/Operator Email: Not reported

Owner/Operator Indicator: Operator
Owner/Operator Name: ROBERTS, JIM
Legal Status: Private
Date Became Current: Not reported
Date Ended Current: Not reported
Owner/Operator Address: 407 E MAIN
Owner/Operator City,State,Zip: PUYALLUP, WA 98372
Owner/Operator Telephone: 253-845-1721
Owner/Operator Telephone Ext: Not reported
Owner/Operator Fax: Not reported
Owner/Operator Email: Not reported

Owner/Operator Indicator: Operator

Map ID
Direction
Distance
Elevation

MAP FINDINGS

Site

Database(s)

EDR ID Number
EPA ID Number

CC MOTORS NORTH INC (Continued)

1000103419

Owner/Operator Name:	ROBERTS, JIM
Legal Status:	Private
Date Became Current:	Not reported
Date Ended Current:	Not reported
Owner/Operator Address:	407 E MAIN
Owner/Operator City,State,Zip:	PUYALLUP, WA 98372
Owner/Operator Telephone:	253-845-1721
Owner/Operator Telephone Ext:	Not reported
Owner/Operator Fax:	Not reported
Owner/Operator Email:	Not reported
Owner/Operator Indicator:	Owner
Owner/Operator Name:	ROBERTS, JIM
Legal Status:	Private
Date Became Current:	Not reported
Date Ended Current:	Not reported
Owner/Operator Address:	407 E MAIN AVE
Owner/Operator City,State,Zip:	PUYALLUP, WA 98372
Owner/Operator Telephone:	253-845-1721
Owner/Operator Telephone Ext:	Not reported
Owner/Operator Fax:	Not reported
Owner/Operator Email:	Not reported
Owner/Operator Indicator:	Owner
Owner/Operator Name:	ROBERTS, JIM
Legal Status:	Private
Date Became Current:	Not reported
Date Ended Current:	Not reported
Owner/Operator Address:	407 E MAIN AVE
Owner/Operator City,State,Zip:	PUYALLUP, WA 98372
Owner/Operator Telephone:	253-845-1721
Owner/Operator Telephone Ext:	Not reported
Owner/Operator Fax:	Not reported
Owner/Operator Email:	Not reported
Owner/Operator Indicator:	Owner
Owner/Operator Name:	ROBERTS, JIM
Legal Status:	Private
Date Became Current:	19990101
Date Ended Current:	Not reported
Owner/Operator Address:	1131 22ND ST PL NW
Owner/Operator City,State,Zip:	PUYALLUP, WA 98371
Owner/Operator Telephone:	253-455-5313
Owner/Operator Telephone Ext:	Not reported
Owner/Operator Fax:	Not reported
Owner/Operator Email:	Not reported
Owner/Operator Indicator:	Operator
Owner/Operator Name:	ROBERTS, JIM
Legal Status:	Private
Date Became Current:	Not reported
Date Ended Current:	Not reported
Owner/Operator Address:	407 E MAIN
Owner/Operator City,State,Zip:	PUYALLUP, WA 98372
Owner/Operator Telephone:	253-845-1721
Owner/Operator Telephone Ext:	Not reported
Owner/Operator Fax:	Not reported

Map ID
Direction
Distance
Elevation

MAP FINDINGS

Site

Database(s)

EDR ID Number
EPA ID Number

CC MOTORS NORTH INC (Continued)

1000103419

Owner/Operator Email:	Not reported
Owner/Operator Indicator:	Owner
Owner/Operator Name:	KD AUTO BODY INC
Legal Status:	Private
Date Became Current:	Not reported
Date Ended Current:	Not reported
Owner/Operator Address:	407 MAIN AVE E
Owner/Operator City,State,Zip:	PUYALLUP, WA 98372
Owner/Operator Telephone:	000-000-0000
Owner/Operator Telephone Ext:	Not reported
Owner/Operator Fax:	Not reported
Owner/Operator Email:	Not reported
Owner/Operator Indicator:	Owner
Owner/Operator Name:	KD AUTO BODY INC
Legal Status:	Private
Date Became Current:	Not reported
Date Ended Current:	Not reported
Owner/Operator Address:	407 MAIN AVE E
Owner/Operator City,State,Zip:	PUYALLUP, WA 98372
Owner/Operator Telephone:	000-000-0000
Owner/Operator Telephone Ext:	Not reported
Owner/Operator Fax:	Not reported
Owner/Operator Email:	Not reported
Owner/Operator Indicator:	Operator
Owner/Operator Name:	KD AUTO BODY INC
Legal Status:	Private
Date Became Current:	Not reported
Date Ended Current:	Not reported
Owner/Operator Address:	407 MAIN AVE E
Owner/Operator City,State,Zip:	PUYALLUP, WA 98372
Owner/Operator Telephone:	000-000-0000
Owner/Operator Telephone Ext:	Not reported
Owner/Operator Fax:	Not reported
Owner/Operator Email:	Not reported
Owner/Operator Indicator:	Operator
Owner/Operator Name:	SQUIRE, ROGER
Legal Status:	Private
Date Became Current:	19960705
Date Ended Current:	Not reported
Owner/Operator Address:	5515 81ST ST E
Owner/Operator City,State,Zip:	PUYALLUP, WA 98371
Owner/Operator Telephone:	253-841-2971
Owner/Operator Telephone Ext:	Not reported
Owner/Operator Fax:	Not reported
Owner/Operator Email:	Not reported
Owner/Operator Indicator:	Operator
Owner/Operator Name:	ROBERTS, JIM
Legal Status:	Private
Date Became Current:	Not reported
Date Ended Current:	Not reported
Owner/Operator Address:	407 E MAIN
Owner/Operator City,State,Zip:	PUYALLUP, WA 98372

Map ID
Direction
Distance
Elevation

MAP FINDINGS

Site

Database(s)

EDR ID Number
EPA ID Number

CC MOTORS NORTH INC (Continued)

1000103419

Owner/Operator Telephone:	253-845-1721
Owner/Operator Telephone Ext:	Not reported
Owner/Operator Fax:	Not reported
Owner/Operator Email:	Not reported
Owner/Operator Indicator:	Owner
Owner/Operator Name:	ROBERTS, JIM
Legal Status:	Private
Date Became Current:	Not reported
Date Ended Current:	Not reported
Owner/Operator Address:	407 E MAIN AVE
Owner/Operator City,State,Zip:	PUYALLUP, WA 98372
Owner/Operator Telephone:	253-845-1721
Owner/Operator Telephone Ext:	Not reported
Owner/Operator Fax:	Not reported
Owner/Operator Email:	Not reported
Owner/Operator Indicator:	Owner
Owner/Operator Name:	ROBERTS, JIM
Legal Status:	Private
Date Became Current:	Not reported
Date Ended Current:	Not reported
Owner/Operator Address:	407 E MAIN AVE
Owner/Operator City,State,Zip:	PUYALLUP, WA 98372
Owner/Operator Telephone:	253-845-1721
Owner/Operator Telephone Ext:	Not reported
Owner/Operator Fax:	Not reported
Owner/Operator Email:	Not reported
Owner/Operator Indicator:	Operator
Owner/Operator Name:	ROBERTS, JIM
Legal Status:	Private
Date Became Current:	Not reported
Date Ended Current:	Not reported
Owner/Operator Address:	407 E MAIN
Owner/Operator City,State,Zip:	PUYALLUP, WA 98372
Owner/Operator Telephone:	253-845-1721
Owner/Operator Telephone Ext:	Not reported
Owner/Operator Fax:	Not reported
Owner/Operator Email:	Not reported
Owner/Operator Indicator:	Owner
Owner/Operator Name:	ROBERTS, JIM
Legal Status:	Private
Date Became Current:	19980101
Date Ended Current:	Not reported
Owner/Operator Address:	1131 22ND ST PINW
Owner/Operator City,State,Zip:	PUYALLUP, WA 98371
Owner/Operator Telephone:	253-455-5313
Owner/Operator Telephone Ext:	Not reported
Owner/Operator Fax:	Not reported
Owner/Operator Email:	Not reported
Owner/Operator Indicator:	Owner
Owner/Operator Name:	ROBERTS, JIM
Legal Status:	Private
Date Became Current:	19980101

Map ID
Direction
Distance
Elevation

MAP FINDINGS

Site

Database(s)

EDR ID Number
EPA ID Number

CC MOTORS NORTH INC (Continued)

1000103419

Date Ended Current: Not reported
Owner/Operator Address: 1131 22ND ST PINW
Owner/Operator City,State,Zip: PUYALLUP, WA 98371
Owner/Operator Telephone: 253-455-5313
Owner/Operator Telephone Ext: Not reported
Owner/Operator Fax: Not reported
Owner/Operator Email: Not reported

Owner/Operator Indicator: Owner
Owner/Operator Name: ROBERTS, JIM
Legal Status: Private
Date Became Current: 19980101
Date Ended Current: Not reported
Owner/Operator Address: 1131 22ND ST PL NW
Owner/Operator City,State,Zip: PUYALLUP, WA 98371
Owner/Operator Telephone: 253-455-5313
Owner/Operator Telephone Ext: Not reported
Owner/Operator Fax: Not reported
Owner/Operator Email: Not reported

Owner/Operator Indicator: Owner
Owner/Operator Name: ROBERTS, JIM
Legal Status: Private
Date Became Current: Not reported
Date Ended Current: Not reported
Owner/Operator Address: 407 E MAIN AVE
Owner/Operator City,State,Zip: PUYALLUP, WA 98372
Owner/Operator Telephone: 253-845-1721
Owner/Operator Telephone Ext: Not reported
Owner/Operator Fax: Not reported
Owner/Operator Email: Not reported

Owner/Operator Indicator: Operator
Owner/Operator Name: ROBERTS, JIM
Legal Status: Private
Date Became Current: Not reported
Date Ended Current: Not reported
Owner/Operator Address: 407 E MAIN
Owner/Operator City,State,Zip: PUYALLUP, WA 98372
Owner/Operator Telephone: 253-845-1721
Owner/Operator Telephone Ext: Not reported
Owner/Operator Fax: Not reported
Owner/Operator Email: Not reported

Owner/Operator Indicator: Owner
Owner/Operator Name: ROBERTS, JIM
Legal Status: Private
Date Became Current: Not reported
Date Ended Current: Not reported
Owner/Operator Address: 407 E MAIN AVE
Owner/Operator City,State,Zip: PUYALLUP, WA 98372
Owner/Operator Telephone: 253-845-1721
Owner/Operator Telephone Ext: Not reported
Owner/Operator Fax: Not reported
Owner/Operator Email: Not reported

Owner/Operator Indicator: Operator

Map ID
Direction
Distance
Elevation

MAP FINDINGS

Site

Database(s)

EDR ID Number
EPA ID Number

CC MOTORS NORTH INC (Continued)

1000103419

Owner/Operator Name: KD AUTO BODY INC
Legal Status: Private
Date Became Current: 19990101
Date Ended Current: Not reported
Owner/Operator Address: 1131 22ND ST PL NW
Owner/Operator City,State,Zip: PUYALLUP, WA 98371
Owner/Operator Telephone: 253-455-5313
Owner/Operator Telephone Ext: Not reported
Owner/Operator Fax: Not reported
Owner/Operator Email: Not reported

Owner/Operator Indicator: Owner
Owner/Operator Name: ROBERTS, JIM
Legal Status: Private
Date Became Current: 19990101
Date Ended Current: Not reported
Owner/Operator Address: 1131 22ND ST PL NW
Owner/Operator City,State,Zip: PUYALLUP, WA 98371
Owner/Operator Telephone: 253-455-5313
Owner/Operator Telephone Ext: Not reported
Owner/Operator Fax: Not reported
Owner/Operator Email: Not reported

Historic Generators:

Receive Date: 20130626
Handler Name: KD AUTO BODY INC
Federal Waste Generator Description: Not a generator, verified
State District Owner: WA
Large Quantity Handler of Universal Waste: No
Recognized Trader Importer: No
Recognized Trader Exporter: No
Spent Lead Acid Battery Importer: No
Spent Lead Acid Battery Exporter: No
Current Record: No
Non Storage Recycler Activity: Not reported
Electronic Manifest Broker: Not reported

Receive Date: 19890203
Handler Name: KD AUTO BODY INC
Federal Waste Generator Description: Not a generator, verified
State District Owner: WA
Large Quantity Handler of Universal Waste: No
Recognized Trader Importer: No
Recognized Trader Exporter: No
Spent Lead Acid Battery Importer: No
Spent Lead Acid Battery Exporter: No
Current Record: No
Non Storage Recycler Activity: Not reported
Electronic Manifest Broker: Not reported

Receive Date: 19890203
Handler Name: KD AUTO BODY INC
Federal Waste Generator Description: Not a generator, verified
State District Owner: WA
Large Quantity Handler of Universal Waste: No
Recognized Trader Importer: No
Recognized Trader Exporter: No

Map ID
Direction
Distance
Elevation

MAP FINDINGS

Site

Database(s)

EDR ID Number
EPA ID Number

CC MOTORS NORTH INC (Continued)

1000103419

Spent Lead Acid Battery Importer: No
Spent Lead Acid Battery Exporter: No
Current Record: No
Non Storage Recycler Activity: Not reported
Electronic Manifest Broker: Not reported

Receive Date: 19890202
Handler Name: KD AUTO BODY INC
Federal Waste Generator Description: Not a generator, verified
State District Owner: WA
Large Quantity Handler of Universal Waste: No
Recognized Trader Importer: No
Recognized Trader Exporter: No
Spent Lead Acid Battery Importer: No
Spent Lead Acid Battery Exporter: No
Current Record: No
Non Storage Recycler Activity: Not reported
Electronic Manifest Broker: Not reported

Receive Date: 19941231
Handler Name: KD AUTO BODY INC
Federal Waste Generator Description: Small Quantity Generator
State District Owner: WA
Large Quantity Handler of Universal Waste: No
Recognized Trader Importer: No
Recognized Trader Exporter: No
Spent Lead Acid Battery Importer: No
Spent Lead Acid Battery Exporter: No
Current Record: No
Non Storage Recycler Activity: Not reported
Electronic Manifest Broker: Not reported

Receive Date: 19940101
Handler Name: KD AUTO BODY INC
Federal Waste Generator Description: Not a generator, verified
State District Owner: WA
Large Quantity Handler of Universal Waste: No
Recognized Trader Importer: No
Recognized Trader Exporter: No
Spent Lead Acid Battery Importer: No
Spent Lead Acid Battery Exporter: No
Current Record: No
Non Storage Recycler Activity: Not reported
Electronic Manifest Broker: Not reported

Receive Date: 19950101
Handler Name: KD AUTO BODY INC
Federal Waste Generator Description: Not a generator, verified
State District Owner: WA
Large Quantity Handler of Universal Waste: No
Recognized Trader Importer: No
Recognized Trader Exporter: No
Spent Lead Acid Battery Importer: No
Spent Lead Acid Battery Exporter: No
Current Record: No
Non Storage Recycler Activity: Not reported
Electronic Manifest Broker: Not reported

Map ID
Direction
Distance
Elevation

MAP FINDINGS

Site

Database(s)

EDR ID Number
EPA ID Number

CC MOTORS NORTH INC (Continued)

1000103419

Receive Date: 19960214
Handler Name: KD AUTO BODY INC
Federal Waste Generator Description: Conditionally Exempt Small Quantity Generator
State District Owner: WA
Large Quantity Handler of Universal Waste: No
Recognized Trader Importer: No
Recognized Trader Exporter: No
Spent Lead Acid Battery Importer: No
Spent Lead Acid Battery Exporter: No
Current Record: No
Non Storage Recycler Activity: Not reported
Electronic Manifest Broker: Not reported

Receive Date: 19970219
Handler Name: KD AUTO BODY INC
Federal Waste Generator Description: Conditionally Exempt Small Quantity Generator
State District Owner: WA
Large Quantity Handler of Universal Waste: No
Recognized Trader Importer: No
Recognized Trader Exporter: No
Spent Lead Acid Battery Importer: No
Spent Lead Acid Battery Exporter: No
Current Record: No
Non Storage Recycler Activity: Not reported
Electronic Manifest Broker: Not reported

Receive Date: 19980223
Handler Name: KD AUTO BODY INC
Federal Waste Generator Description: Small Quantity Generator
State District Owner: WA
Large Quantity Handler of Universal Waste: No
Recognized Trader Importer: No
Recognized Trader Exporter: No
Spent Lead Acid Battery Importer: No
Spent Lead Acid Battery Exporter: No
Current Record: No
Non Storage Recycler Activity: Not reported
Electronic Manifest Broker: Not reported

Receive Date: 19980903
Handler Name: KD AUTO BODY INC
Federal Waste Generator Description: Not a generator, verified
State District Owner: WA
Large Quantity Handler of Universal Waste: No
Recognized Trader Importer: Not reported
Recognized Trader Exporter: Not reported
Spent Lead Acid Battery Importer: Not reported
Spent Lead Acid Battery Exporter: Not reported
Current Record: No
Non Storage Recycler Activity: Not reported
Electronic Manifest Broker: Not reported

Receive Date: 20040109
Handler Name: KD AUTO BODY INC
Federal Waste Generator Description: Conditionally Exempt Small Quantity Generator
State District Owner: WA
Large Quantity Handler of Universal Waste: No

Map ID
Direction
Distance
Elevation

MAP FINDINGS

Site

Database(s)

EDR ID Number
EPA ID Number

CC MOTORS NORTH INC (Continued)

1000103419

Recognized Trader Importer: No
Recognized Trader Exporter: No
Spent Lead Acid Battery Importer: No
Spent Lead Acid Battery Exporter: No
Current Record: No
Non Storage Recycler Activity: Not reported
Electronic Manifest Broker: Not reported

Receive Date: 20050422
Handler Name: KD AUTO BODY INC
Federal Waste Generator Description: Conditionally Exempt Small Quantity Generator
State District Owner: WA
Large Quantity Handler of Universal Waste: No
Recognized Trader Importer: No
Recognized Trader Exporter: No
Spent Lead Acid Battery Importer: No
Spent Lead Acid Battery Exporter: No
Current Record: No
Non Storage Recycler Activity: Not reported
Electronic Manifest Broker: Not reported

Receive Date: 20070501
Handler Name: KD AUTO BODY INC
Federal Waste Generator Description: Conditionally Exempt Small Quantity Generator
State District Owner: WA
Large Quantity Handler of Universal Waste: No
Recognized Trader Importer: No
Recognized Trader Exporter: No
Spent Lead Acid Battery Importer: No
Spent Lead Acid Battery Exporter: No
Current Record: No
Non Storage Recycler Activity: Not reported
Electronic Manifest Broker: Not reported

Receive Date: 20070501
Handler Name: KD AUTO BODY INC
Federal Waste Generator Description: Not a generator, verified
State District Owner: WA
Large Quantity Handler of Universal Waste: No
Recognized Trader Importer: No
Recognized Trader Exporter: No
Spent Lead Acid Battery Importer: No
Spent Lead Acid Battery Exporter: No
Current Record: No
Non Storage Recycler Activity: Not reported
Electronic Manifest Broker: Not reported

Receive Date: 20070501
Handler Name: KD AUTO BODY INC
Federal Waste Generator Description: Conditionally Exempt Small Quantity Generator
State District Owner: WA
Large Quantity Handler of Universal Waste: No
Recognized Trader Importer: No
Recognized Trader Exporter: No
Spent Lead Acid Battery Importer: No
Spent Lead Acid Battery Exporter: No
Current Record: No

Map ID
Direction
Distance
Elevation

MAP FINDINGS

Site

Database(s)

EDR ID Number
EPA ID Number

CC MOTORS NORTH INC (Continued)

1000103419

Non Storage Recycler Activity:	Not reported
Electronic Manifest Broker:	Not reported
Receive Date:	20070501
Handler Name:	KD AUTO BODY INC
Federal Waste Generator Description:	Conditionally Exempt Small Quantity Generator
State District Owner:	WA
Large Quantity Handler of Universal Waste:	No
Recognized Trader Importer:	No
Recognized Trader Exporter:	No
Spent Lead Acid Battery Importer:	No
Spent Lead Acid Battery Exporter:	No
Current Record:	No
Non Storage Recycler Activity:	Not reported
Electronic Manifest Broker:	Not reported
Receive Date:	20070501
Handler Name:	KD AUTO BODY INC
Federal Waste Generator Description:	Conditionally Exempt Small Quantity Generator
State District Owner:	WA
Large Quantity Handler of Universal Waste:	No
Recognized Trader Importer:	No
Recognized Trader Exporter:	No
Spent Lead Acid Battery Importer:	No
Spent Lead Acid Battery Exporter:	No
Current Record:	No
Non Storage Recycler Activity:	Not reported
Electronic Manifest Broker:	Not reported
Receive Date:	20080305
Handler Name:	KD AUTO BODY INC
Federal Waste Generator Description:	Not a generator, verified
State District Owner:	WA
Large Quantity Handler of Universal Waste:	No
Recognized Trader Importer:	No
Recognized Trader Exporter:	No
Spent Lead Acid Battery Importer:	No
Spent Lead Acid Battery Exporter:	No
Current Record:	No
Non Storage Recycler Activity:	Not reported
Electronic Manifest Broker:	Not reported
Receive Date:	20090605
Handler Name:	KD AUTO BODY INC
Federal Waste Generator Description:	Conditionally Exempt Small Quantity Generator
State District Owner:	WA
Large Quantity Handler of Universal Waste:	No
Recognized Trader Importer:	No
Recognized Trader Exporter:	No
Spent Lead Acid Battery Importer:	No
Spent Lead Acid Battery Exporter:	No
Current Record:	No
Non Storage Recycler Activity:	Not reported
Electronic Manifest Broker:	Not reported
Receive Date:	20110531
Handler Name:	KD AUTO BODY INC

Map ID
Direction
Distance
Elevation

MAP FINDINGS

Site

Database(s)

EDR ID Number
EPA ID Number

CC MOTORS NORTH INC (Continued)

1000103419

Federal Waste Generator Description: Not a generator, verified
State District Owner: WA
Large Quantity Handler of Universal Waste: No
Recognized Trader Importer: No
Recognized Trader Exporter: No
Spent Lead Acid Battery Importer: No
Spent Lead Acid Battery Exporter: No
Current Record: No
Non Storage Recycler Activity: Not reported
Electronic Manifest Broker: Not reported

Receive Date: 20110812
Handler Name: KD AUTO BODY INC
Federal Waste Generator Description: Conditionally Exempt Small Quantity Generator
State District Owner: WA
Large Quantity Handler of Universal Waste: No
Recognized Trader Importer: No
Recognized Trader Exporter: No
Spent Lead Acid Battery Importer: No
Spent Lead Acid Battery Exporter: No
Current Record: No
Non Storage Recycler Activity: Not reported
Electronic Manifest Broker: Not reported

Receive Date: 20110812
Handler Name: KD AUTO BODY INC
Federal Waste Generator Description: Not a generator, verified
State District Owner: WA
Large Quantity Handler of Universal Waste: No
Recognized Trader Importer: No
Recognized Trader Exporter: No
Spent Lead Acid Battery Importer: No
Spent Lead Acid Battery Exporter: No
Current Record: No
Non Storage Recycler Activity: Not reported
Electronic Manifest Broker: Not reported

Receive Date: 20110812
Handler Name: KD AUTO BODY INC
Federal Waste Generator Description: Conditionally Exempt Small Quantity Generator
State District Owner: WA
Large Quantity Handler of Universal Waste: No
Recognized Trader Importer: No
Recognized Trader Exporter: No
Spent Lead Acid Battery Importer: No
Spent Lead Acid Battery Exporter: No
Current Record: No
Non Storage Recycler Activity: Not reported
Electronic Manifest Broker: Not reported

Receive Date: 20130626
Handler Name: KD AUTO BODY INC
Federal Waste Generator Description: Not a generator, verified
State District Owner: WA
Large Quantity Handler of Universal Waste: No
Recognized Trader Importer: No
Recognized Trader Exporter: No

Map ID
Direction
Distance
Elevation

MAP FINDINGS

Site

Database(s)

EDR ID Number
EPA ID Number

CC MOTORS NORTH INC (Continued)

1000103419

Spent Lead Acid Battery Importer:	No
Spent Lead Acid Battery Exporter:	No
Current Record:	No
Non Storage Recycler Activity:	Not reported
Electronic Manifest Broker:	Not reported
Receive Date:	20130626
Handler Name:	KD AUTO BODY INC
Federal Waste Generator Description:	Not a generator, verified
State District Owner:	WA
Large Quantity Handler of Universal Waste:	No
Recognized Trader Importer:	No
Recognized Trader Exporter:	No
Spent Lead Acid Battery Importer:	No
Spent Lead Acid Battery Exporter:	No
Current Record:	No
Non Storage Recycler Activity:	Not reported
Electronic Manifest Broker:	Not reported
Receive Date:	20140108
Handler Name:	KD AUTO BODY INC
Federal Waste Generator Description:	Not a generator, verified
State District Owner:	WA
Large Quantity Handler of Universal Waste:	No
Recognized Trader Importer:	No
Recognized Trader Exporter:	No
Spent Lead Acid Battery Importer:	No
Spent Lead Acid Battery Exporter:	No
Current Record:	No
Non Storage Recycler Activity:	Not reported
Electronic Manifest Broker:	Not reported
Receive Date:	20150109
Handler Name:	KD AUTO BODY INC
Federal Waste Generator Description:	Not a generator, verified
State District Owner:	WA
Large Quantity Handler of Universal Waste:	No
Recognized Trader Importer:	No
Recognized Trader Exporter:	No
Spent Lead Acid Battery Importer:	No
Spent Lead Acid Battery Exporter:	No
Current Record:	No
Non Storage Recycler Activity:	Not reported
Electronic Manifest Broker:	Not reported
Receive Date:	20160317
Handler Name:	KD AUTO BODY INC
Federal Waste Generator Description:	Not a generator, verified
State District Owner:	WA
Large Quantity Handler of Universal Waste:	No
Recognized Trader Importer:	No
Recognized Trader Exporter:	No
Spent Lead Acid Battery Importer:	No
Spent Lead Acid Battery Exporter:	No
Current Record:	No
Non Storage Recycler Activity:	Not reported
Electronic Manifest Broker:	Not reported

Map ID
Direction
Distance
Elevation

MAP FINDINGS

Site

Database(s)

EDR ID Number
EPA ID Number

CC MOTORS NORTH INC (Continued)

1000103419

Receive Date: 20170207
Handler Name: KD AUTO BODY INC
Federal Waste Generator Description: Not a generator, verified
State District Owner: WA
Large Quantity Handler of Universal Waste: No
Recognized Trader Importer: No
Recognized Trader Exporter: No
Spent Lead Acid Battery Importer: No
Spent Lead Acid Battery Exporter: No
Current Record: No
Non Storage Recycler Activity: Not reported
Electronic Manifest Broker: Not reported

Receive Date: 20180201
Handler Name: KD AUTO BODY INC
Federal Waste Generator Description: Not a generator, verified
State District Owner: WA
Large Quantity Handler of Universal Waste: No
Recognized Trader Importer: No
Recognized Trader Exporter: No
Spent Lead Acid Battery Importer: No
Spent Lead Acid Battery Exporter: No
Current Record: No
Non Storage Recycler Activity: Not reported
Electronic Manifest Broker: Not reported

Receive Date: 20170207
Handler Name: KD AUTO BODY INC
Federal Waste Generator Description: Not a generator, verified
State District Owner: WA
Large Quantity Handler of Universal Waste: No
Recognized Trader Importer: No
Recognized Trader Exporter: No
Spent Lead Acid Battery Importer: No
Spent Lead Acid Battery Exporter: No
Current Record: No
Non Storage Recycler Activity: Not reported
Electronic Manifest Broker: Not reported

Receive Date: 20200220
Handler Name: CC MOTORS NORTH INC
Federal Waste Generator Description: Not a generator, verified
State District Owner: WA
Large Quantity Handler of Universal Waste: No
Recognized Trader Importer: No
Recognized Trader Exporter: No
Spent Lead Acid Battery Importer: No
Spent Lead Acid Battery Exporter: No
Current Record: No
Non Storage Recycler Activity: Not reported
Electronic Manifest Broker: Not reported

Receive Date: 20210223
Handler Name: CC MOTORS NORTH INC
Federal Waste Generator Description: Not a generator, verified
State District Owner: WA
Large Quantity Handler of Universal Waste: No

Map ID
Direction
Distance
Elevation

MAP FINDINGS

Site

Database(s)

EDR ID Number
EPA ID Number

CC MOTORS NORTH INC (Continued)

1000103419

Recognized Trader Importer:	No
Recognized Trader Exporter:	No
Spent Lead Acid Battery Importer:	No
Spent Lead Acid Battery Exporter:	No
Current Record:	Yes
Non Storage Recycler Activity:	No
Electronic Manifest Broker:	No
Receive Date:	19911231
Handler Name:	K D AUTO BODY INC
Federal Waste Generator Description:	Large Quantity Generator
State District Owner:	Not reported
Large Quantity Handler of Universal Waste:	No
Recognized Trader Importer:	No
Recognized Trader Exporter:	No
Spent Lead Acid Battery Importer:	No
Spent Lead Acid Battery Exporter:	No
Current Record:	No
Non Storage Recycler Activity:	Not reported
Electronic Manifest Broker:	Not reported
Receive Date:	20041231
Handler Name:	KD AUTO BODY INC
Federal Waste Generator Description:	Not a generator, verified
State District Owner:	WA
Large Quantity Handler of Universal Waste:	No
Recognized Trader Importer:	No
Recognized Trader Exporter:	No
Spent Lead Acid Battery Importer:	No
Spent Lead Acid Battery Exporter:	No
Current Record:	No
Non Storage Recycler Activity:	Not reported
Electronic Manifest Broker:	Not reported
Receive Date:	20081231
Handler Name:	KD AUTO BODY INC
Federal Waste Generator Description:	Not a generator, verified
State District Owner:	WA
Large Quantity Handler of Universal Waste:	No
Recognized Trader Importer:	No
Recognized Trader Exporter:	No
Spent Lead Acid Battery Importer:	No
Spent Lead Acid Battery Exporter:	No
Current Record:	No
Non Storage Recycler Activity:	Not reported
Electronic Manifest Broker:	Not reported

List of NAICS Codes and Descriptions:

NAICS Code:	811121
NAICS Description:	AUTOMOTIVE BODY, PAINT, AND INTERIOR REPAIR AND MAINTENANCE
NAICS Code:	Not reported
NAICS Description:	Not reported

Facility Has Received Notices of Violation:

Found Violation:	Yes
------------------	-----

Map ID
Direction
Distance
Elevation

MAP FINDINGS

Site

Database(s)

EDR ID Number
EPA ID Number

CC MOTORS NORTH INC (Continued)

1000103419

Agency Which Determined Violation: State
Violation Short Description: Universal Waste - Small Quantity Handlers
Date Violation was Determined: 20110622
Actual Return to Compliance Date: 20110830
Return to Compliance Qualifier: Documented
Violation Responsible Agency: State
Scheduled Compliance Date: 20110815
Enforcement Identifier: 001
Date of Enforcement Action: 20110629
Enforcement Responsible Agency: State
Enforcement Docket Number: Not reported
Enforcement Attorney: Not reported
Corrective Action Component: No
Appeal Initiated Date: Not reported
Appeal Resolution Date: Not reported
Disposition Status Date: Not reported
Disposition Status: Not reported
Disposition Status Description: Not reported
Consent/Final Order Sequence Number: Not reported
Consent/Final Order Respondent Name: Not reported
Consent/Final Order Lead Agency: Not reported
Enforcement Type: WRITTEN INFORMAL
Enforcement Responsible Person: WAKPO
Enforcement Responsible Sub-Organization: SW
SEP Sequence Number: Not reported
SEP Expenditure Amount: Not reported
SEP Scheduled Completion Date: Not reported
SEP Actual Date: Not reported
SEP Defaulted Date: Not reported
SEP Type: Not reported
SEP Type Description: Not reported
Proposed Amount: Not reported
Final Monetary Amount: Not reported
Paid Amount: Not reported
Final Count: Not reported
Final Amount: Not reported

Found Violation: Yes
Agency Which Determined Violation: State
Violation Short Description: Generators - Pre-transport
Date Violation was Determined: 20110622
Actual Return to Compliance Date: 20110830
Return to Compliance Qualifier: Documented
Violation Responsible Agency: State
Scheduled Compliance Date: 20110815
Enforcement Identifier: 001
Date of Enforcement Action: 20110629
Enforcement Responsible Agency: State
Enforcement Docket Number: Not reported
Enforcement Attorney: Not reported
Corrective Action Component: No
Appeal Initiated Date: Not reported
Appeal Resolution Date: Not reported
Disposition Status Date: Not reported
Disposition Status: Not reported
Disposition Status Description: Not reported
Consent/Final Order Sequence Number: Not reported

Map ID
Direction
Distance
Elevation

MAP FINDINGS

Site

Database(s)

EDR ID Number
EPA ID Number

CC MOTORS NORTH INC (Continued)

1000103419

Consent/Final Order Respondent Name: Not reported
Consent/Final Order Lead Agency: Not reported
Enforcement Type: WRITTEN INFORMAL
Enforcement Responsible Person: WAKPO
Enforcement Responsible Sub-Organization: SW
SEP Sequence Number: Not reported
SEP Expenditure Amount: Not reported
SEP Scheduled Completion Date: Not reported
SEP Actual Date: Not reported
SEP Defaulted Date: Not reported
SEP Type: Not reported
SEP Type Description: Not reported
Proposed Amount: Not reported
Final Monetary Amount: Not reported
Paid Amount: Not reported
Final Count: Not reported
Final Amount: Not reported

Found Violation: Yes
Agency Which Determined Violation: State
Violation Short Description: State Statute or Regulation
Date Violation was Determined: 20110622
Actual Return to Compliance Date: 20110830
Return to Compliance Qualifier: Documented
Violation Responsible Agency: State
Scheduled Compliance Date: 20110815
Enforcement Identifier: 001
Date of Enforcement Action: 20110629
Enforcement Responsible Agency: State
Enforcement Docket Number: Not reported
Enforcement Attorney: Not reported
Corrective Action Component: No
Appeal Initiated Date: Not reported
Appeal Resolution Date: Not reported
Disposition Status Date: Not reported
Disposition Status: Not reported
Disposition Status Description: Not reported
Consent/Final Order Sequence Number: Not reported
Consent/Final Order Respondent Name: Not reported
Consent/Final Order Lead Agency: Not reported
Enforcement Type: WRITTEN INFORMAL
Enforcement Responsible Person: WAKPO
Enforcement Responsible Sub-Organization: SW
SEP Sequence Number: Not reported
SEP Expenditure Amount: Not reported
SEP Scheduled Completion Date: Not reported
SEP Actual Date: Not reported
SEP Defaulted Date: Not reported
SEP Type: Not reported
SEP Type Description: Not reported
Proposed Amount: Not reported
Final Monetary Amount: Not reported
Paid Amount: Not reported
Final Count: Not reported
Final Amount: Not reported

Found Violation: Yes

Map ID
Direction
Distance
Elevation

MAP FINDINGS

Site

Database(s)

EDR ID Number
EPA ID Number

CC MOTORS NORTH INC (Continued)

1000103419

Agency Which Determined Violation: State
Violation Short Description: Universal Waste - Small Quantity Handlers
Date Violation was Determined: 20110622
Actual Return to Compliance Date: 20110830
Return to Compliance Qualifier: Documented
Violation Responsible Agency: State
Scheduled Compliance Date: 20110815
Enforcement Identifier: 001
Date of Enforcement Action: 20110629
Enforcement Responsible Agency: State
Enforcement Docket Number: Not reported
Enforcement Attorney: Not reported
Corrective Action Component: No
Appeal Initiated Date: Not reported
Appeal Resolution Date: Not reported
Disposition Status Date: Not reported
Disposition Status: Not reported
Disposition Status Description: Not reported
Consent/Final Order Sequence Number: Not reported
Consent/Final Order Respondent Name: Not reported
Consent/Final Order Lead Agency: Not reported
Enforcement Type: WRITTEN INFORMAL
Enforcement Responsible Person: WAKPO
Enforcement Responsible Sub-Organization: SW
SEP Sequence Number: Not reported
SEP Expenditure Amount: Not reported
SEP Scheduled Completion Date: Not reported
SEP Actual Date: Not reported
SEP Defaulted Date: Not reported
SEP Type: Not reported
SEP Type Description: Not reported
Proposed Amount: Not reported
Final Monetary Amount: Not reported
Paid Amount: Not reported
Final Count: Not reported
Final Amount: Not reported

Found Violation: Yes
Agency Which Determined Violation: State
Violation Short Description: Generators - Records/Reporting
Date Violation was Determined: 20110622
Actual Return to Compliance Date: 20110830
Return to Compliance Qualifier: Documented
Violation Responsible Agency: State
Scheduled Compliance Date: 20110815
Enforcement Identifier: 001
Date of Enforcement Action: 20110629
Enforcement Responsible Agency: State
Enforcement Docket Number: Not reported
Enforcement Attorney: Not reported
Corrective Action Component: No
Appeal Initiated Date: Not reported
Appeal Resolution Date: Not reported
Disposition Status Date: Not reported
Disposition Status: Not reported
Disposition Status Description: Not reported
Consent/Final Order Sequence Number: Not reported

Map ID
Direction
Distance
Elevation

MAP FINDINGS

Site

Database(s)

EDR ID Number
EPA ID Number

CC MOTORS NORTH INC (Continued)

1000103419

Consent/Final Order Respondent Name:	Not reported
Consent/Final Order Lead Agency:	Not reported
Enforcement Type:	WRITTEN INFORMAL
Enforcement Responsible Person:	WAKPO
Enforcement Responsible Sub-Organization:	SW
SEP Sequence Number:	Not reported
SEP Expenditure Amount:	Not reported
SEP Scheduled Completion Date:	Not reported
SEP Actual Date:	Not reported
SEP Defaulted Date:	Not reported
SEP Type:	Not reported
SEP Type Description:	Not reported
Proposed Amount:	Not reported
Final Monetary Amount:	Not reported
Paid Amount:	Not reported
Final Count:	Not reported
Final Amount:	Not reported
Found Violation:	Yes
Agency Which Determined Violation:	State
Violation Short Description:	State Statute or Regulation
Date Violation was Determined:	20110622
Actual Return to Compliance Date:	20110830
Return to Compliance Qualifier:	Documented
Violation Responsible Agency:	State
Scheduled Compliance Date:	20110815
Enforcement Identifier:	001
Date of Enforcement Action:	20110629
Enforcement Responsible Agency:	State
Enforcement Docket Number:	Not reported
Enforcement Attorney:	Not reported
Corrective Action Component:	No
Appeal Initiated Date:	Not reported
Appeal Resolution Date:	Not reported
Disposition Status Date:	Not reported
Disposition Status:	Not reported
Disposition Status Description:	Not reported
Consent/Final Order Sequence Number:	Not reported
Consent/Final Order Respondent Name:	Not reported
Consent/Final Order Lead Agency:	Not reported
Enforcement Type:	WRITTEN INFORMAL
Enforcement Responsible Person:	WAKPO
Enforcement Responsible Sub-Organization:	SW
SEP Sequence Number:	Not reported
SEP Expenditure Amount:	Not reported
SEP Scheduled Completion Date:	Not reported
SEP Actual Date:	Not reported
SEP Defaulted Date:	Not reported
SEP Type:	Not reported
SEP Type Description:	Not reported
Proposed Amount:	Not reported
Final Monetary Amount:	Not reported
Paid Amount:	Not reported
Final Count:	Not reported
Final Amount:	Not reported
Found Violation:	Yes

Map ID
Direction
Distance
Elevation

MAP FINDINGS

Site

Database(s)

EDR ID Number
EPA ID Number

CC MOTORS NORTH INC (Continued)

1000103419

Agency Which Determined Violation:	State
Violation Short Description:	State Statute or Regulation
Date Violation was Determined:	20110622
Actual Return to Compliance Date:	20110830
Return to Compliance Qualifier:	Documented
Violation Responsible Agency:	State
Scheduled Compliance Date:	20110815
Enforcement Identifier:	001
Date of Enforcement Action:	20110629
Enforcement Responsible Agency:	State
Enforcement Docket Number:	Not reported
Enforcement Attorney:	Not reported
Corrective Action Component:	No
Appeal Initiated Date:	Not reported
Appeal Resolution Date:	Not reported
Disposition Status Date:	Not reported
Disposition Status:	Not reported
Disposition Status Description:	Not reported
Consent/Final Order Sequence Number:	Not reported
Consent/Final Order Respondent Name:	Not reported
Consent/Final Order Lead Agency:	Not reported
Enforcement Type:	WRITTEN INFORMAL
Enforcement Responsible Person:	WAKPO
Enforcement Responsible Sub-Organization:	SW
SEP Sequence Number:	Not reported
SEP Expenditure Amount:	Not reported
SEP Scheduled Completion Date:	Not reported
SEP Actual Date:	Not reported
SEP Defaulted Date:	Not reported
SEP Type:	Not reported
SEP Type Description:	Not reported
Proposed Amount:	Not reported
Final Monetary Amount:	Not reported
Paid Amount:	Not reported
Final Count:	Not reported
Final Amount:	Not reported
Found Violation:	Yes
Agency Which Determined Violation:	State
Violation Short Description:	Universal Waste - Small Quantity Handlers
Date Violation was Determined:	20110622
Actual Return to Compliance Date:	20110830
Return to Compliance Qualifier:	Documented
Violation Responsible Agency:	State
Scheduled Compliance Date:	20110815
Enforcement Identifier:	001
Date of Enforcement Action:	20110629
Enforcement Responsible Agency:	State
Enforcement Docket Number:	Not reported
Enforcement Attorney:	Not reported
Corrective Action Component:	No
Appeal Initiated Date:	Not reported
Appeal Resolution Date:	Not reported
Disposition Status Date:	Not reported
Disposition Status:	Not reported
Disposition Status Description:	Not reported
Consent/Final Order Sequence Number:	Not reported

Map ID
Direction
Distance
Elevation

MAP FINDINGS

Site

Database(s)

EDR ID Number
EPA ID Number

CC MOTORS NORTH INC (Continued)

1000103419

Consent/Final Order Respondent Name:	Not reported
Consent/Final Order Lead Agency:	Not reported
Enforcement Type:	WRITTEN INFORMAL
Enforcement Responsible Person:	WAKPO
Enforcement Responsible Sub-Organization:	SW
SEP Sequence Number:	Not reported
SEP Expenditure Amount:	Not reported
SEP Scheduled Completion Date:	Not reported
SEP Actual Date:	Not reported
SEP Defaulted Date:	Not reported
SEP Type:	Not reported
SEP Type Description:	Not reported
Proposed Amount:	Not reported
Final Monetary Amount:	Not reported
Paid Amount:	Not reported
Final Count:	Not reported
Final Amount:	Not reported
Found Violation:	Yes
Agency Which Determined Violation:	State
Violation Short Description:	Listing - General
Date Violation was Determined:	20110622
Actual Return to Compliance Date:	20110830
Return to Compliance Qualifier:	Documented
Violation Responsible Agency:	State
Scheduled Compliance Date:	20110815
Enforcement Identifier:	001
Date of Enforcement Action:	20110629
Enforcement Responsible Agency:	State
Enforcement Docket Number:	Not reported
Enforcement Attorney:	Not reported
Corrective Action Component:	No
Appeal Initiated Date:	Not reported
Appeal Resolution Date:	Not reported
Disposition Status Date:	Not reported
Disposition Status:	Not reported
Disposition Status Description:	Not reported
Consent/Final Order Sequence Number:	Not reported
Consent/Final Order Respondent Name:	Not reported
Consent/Final Order Lead Agency:	Not reported
Enforcement Type:	WRITTEN INFORMAL
Enforcement Responsible Person:	WAKPO
Enforcement Responsible Sub-Organization:	SW
SEP Sequence Number:	Not reported
SEP Expenditure Amount:	Not reported
SEP Scheduled Completion Date:	Not reported
SEP Actual Date:	Not reported
SEP Defaulted Date:	Not reported
SEP Type:	Not reported
SEP Type Description:	Not reported
Proposed Amount:	Not reported
Final Monetary Amount:	Not reported
Paid Amount:	Not reported
Final Count:	Not reported
Final Amount:	Not reported
Found Violation:	Yes

Map ID
Direction
Distance
Elevation

MAP FINDINGS

Site

Database(s)

EDR ID Number
EPA ID Number

CC MOTORS NORTH INC (Continued)

1000103419

Agency Which Determined Violation: State
Violation Short Description: TSD IS-Container Use and Management
Date Violation was Determined: 20110622
Actual Return to Compliance Date: 20110830
Return to Compliance Qualifier: Documented
Violation Responsible Agency: State
Scheduled Compliance Date: 20110815
Enforcement Identifier: 001
Date of Enforcement Action: 20110629
Enforcement Responsible Agency: State
Enforcement Docket Number: Not reported
Enforcement Attorney: Not reported
Corrective Action Component: No
Appeal Initiated Date: Not reported
Appeal Resolution Date: Not reported
Disposition Status Date: Not reported
Disposition Status: Not reported
Disposition Status Description: Not reported
Consent/Final Order Sequence Number: Not reported
Consent/Final Order Respondent Name: Not reported
Consent/Final Order Lead Agency: Not reported
Enforcement Type: WRITTEN INFORMAL
Enforcement Responsible Person: WAKPO
Enforcement Responsible Sub-Organization: SW
SEP Sequence Number: Not reported
SEP Expenditure Amount: Not reported
SEP Scheduled Completion Date: Not reported
SEP Actual Date: Not reported
SEP Defaulted Date: Not reported
SEP Type: Not reported
SEP Type Description: Not reported
Proposed Amount: Not reported
Final Monetary Amount: Not reported
Paid Amount: Not reported
Final Count: Not reported
Final Amount: Not reported

Found Violation: Yes
Agency Which Determined Violation: State
Violation Short Description: Generators - General
Date Violation was Determined: 20110622
Actual Return to Compliance Date: 20110830
Return to Compliance Qualifier: Documented
Violation Responsible Agency: State
Scheduled Compliance Date: 20110815
Enforcement Identifier: 001
Date of Enforcement Action: 20110629
Enforcement Responsible Agency: State
Enforcement Docket Number: Not reported
Enforcement Attorney: Not reported
Corrective Action Component: No
Appeal Initiated Date: Not reported
Appeal Resolution Date: Not reported
Disposition Status Date: Not reported
Disposition Status: Not reported
Disposition Status Description: Not reported
Consent/Final Order Sequence Number: Not reported

Map ID
Direction
Distance
Elevation

MAP FINDINGS

Site

Database(s)

EDR ID Number
EPA ID Number

CC MOTORS NORTH INC (Continued)

1000103419

Consent/Final Order Respondent Name: Not reported
Consent/Final Order Lead Agency: Not reported
Enforcement Type: WRITTEN INFORMAL
Enforcement Responsible Person: WAKPO
Enforcement Responsible Sub-Organization: SW
SEP Sequence Number: Not reported
SEP Expenditure Amount: Not reported
SEP Scheduled Completion Date: Not reported
SEP Actual Date: Not reported
SEP Defaulted Date: Not reported
SEP Type: Not reported
SEP Type Description: Not reported
Proposed Amount: Not reported
Final Monetary Amount: Not reported
Paid Amount: Not reported
Final Count: Not reported
Final Amount: Not reported

Evaluation Action Summary:

Evaluation Date: 20110622
Evaluation Responsible Agency: State
Found Violation: Yes
Evaluation Type Description: COMPLIANCE EVALUATION INSPECTION ON-SITE
Evaluation Responsible Person Identifier: WAKPO
Evaluation Responsible Sub-Organization: SW
Actual Return to Compliance Date: 20110830
Scheduled Compliance Date: 20110815
Date of Request: Not reported
Date Response Received: Not reported
Request Agency: Not reported
Former Citation: Not reported

Evaluation Date: 20110622
Evaluation Responsible Agency: State
Found Violation: Yes
Evaluation Type Description: COMPLIANCE EVALUATION INSPECTION ON-SITE
Evaluation Responsible Person Identifier: WAKPO
Evaluation Responsible Sub-Organization: SW
Actual Return to Compliance Date: 20110830
Scheduled Compliance Date: 20110815
Date of Request: Not reported
Date Response Received: Not reported
Request Agency: Not reported
Former Citation: Not reported

Evaluation Date: 20110622
Evaluation Responsible Agency: State
Found Violation: Yes
Evaluation Type Description: COMPLIANCE EVALUATION INSPECTION ON-SITE
Evaluation Responsible Person Identifier: WAKPO
Evaluation Responsible Sub-Organization: SW
Actual Return to Compliance Date: 20110830
Scheduled Compliance Date: 20110815
Date of Request: Not reported
Date Response Received: Not reported
Request Agency: Not reported
Former Citation: Not reported

Map ID
Direction
Distance
Elevation

MAP FINDINGS

Site

Database(s)

EDR ID Number
EPA ID Number

CC MOTORS NORTH INC (Continued)

1000103419

Evaluation Date: 20110622
Evaluation Responsible Agency: State
Found Violation: Yes
Evaluation Type Description: COMPLIANCE EVALUATION INSPECTION ON-SITE
Evaluation Responsible Person Identifier: WAKPO
Evaluation Responsible Sub-Organization: SW
Actual Return to Compliance Date: 20110830
Scheduled Compliance Date: 20110815
Date of Request: Not reported
Date Response Received: Not reported
Request Agency: Not reported
Former Citation: Not reported

Evaluation Date: 20110622
Evaluation Responsible Agency: State
Found Violation: Yes
Evaluation Type Description: COMPLIANCE EVALUATION INSPECTION ON-SITE
Evaluation Responsible Person Identifier: WAKPO
Evaluation Responsible Sub-Organization: SW
Actual Return to Compliance Date: 20110830
Scheduled Compliance Date: 20110815
Date of Request: Not reported
Date Response Received: Not reported
Request Agency: Not reported
Former Citation: Not reported

Evaluation Date: 20110622
Evaluation Responsible Agency: State
Found Violation: Yes
Evaluation Type Description: COMPLIANCE EVALUATION INSPECTION ON-SITE
Evaluation Responsible Person Identifier: WAKPO
Evaluation Responsible Sub-Organization: SW
Actual Return to Compliance Date: 20110830
Scheduled Compliance Date: 20110815
Date of Request: Not reported
Date Response Received: Not reported
Request Agency: Not reported
Former Citation: Not reported

Evaluation Date: 20110622
Evaluation Responsible Agency: State
Found Violation: Yes
Evaluation Type Description: COMPLIANCE EVALUATION INSPECTION ON-SITE
Evaluation Responsible Person Identifier: WAKPO
Evaluation Responsible Sub-Organization: SW
Actual Return to Compliance Date: 20110830
Scheduled Compliance Date: 20110815
Date of Request: Not reported
Date Response Received: Not reported
Request Agency: Not reported
Former Citation: Not reported

Evaluation Date: 20110622
Evaluation Responsible Agency: State
Found Violation: Yes
Evaluation Type Description: COMPLIANCE EVALUATION INSPECTION ON-SITE
Evaluation Responsible Person Identifier: WAKPO

Map ID
Direction
Distance
Elevation

MAP FINDINGS

Site

Database(s)

EDR ID Number
EPA ID Number

CC MOTORS NORTH INC (Continued)

1000103419

Evaluation Responsible Sub-Organization: SW
Actual Return to Compliance Date: 20110830
Scheduled Compliance Date: 20110815
Date of Request: Not reported
Date Response Received: Not reported
Request Agency: Not reported
Former Citation: Not reported

Evaluation Date: 20110622
Evaluation Responsible Agency: State
Found Violation: Yes
Evaluation Type Description: COMPLIANCE EVALUATION INSPECTION ON-SITE
Evaluation Responsible Person Identifier: WAKPO
Evaluation Responsible Sub-Organization: SW
Actual Return to Compliance Date: 20110830
Scheduled Compliance Date: 20110815
Date of Request: Not reported
Date Response Received: Not reported
Request Agency: Not reported
Former Citation: Not reported

Evaluation Date: 20110622
Evaluation Responsible Agency: State
Found Violation: Yes
Evaluation Type Description: COMPLIANCE EVALUATION INSPECTION ON-SITE
Evaluation Responsible Person Identifier: WAKPO
Evaluation Responsible Sub-Organization: SW
Actual Return to Compliance Date: 20110830
Scheduled Compliance Date: 20110815
Date of Request: Not reported
Date Response Received: Not reported
Request Agency: Not reported
Former Citation: Not reported

Evaluation Date: 20110622
Evaluation Responsible Agency: State
Found Violation: Yes
Evaluation Type Description: COMPLIANCE EVALUATION INSPECTION ON-SITE
Evaluation Responsible Person Identifier: WAKPO
Evaluation Responsible Sub-Organization: SW
Actual Return to Compliance Date: 20110830
Scheduled Compliance Date: 20110815
Date of Request: Not reported
Date Response Received: Not reported
Request Agency: Not reported
Former Citation: Not reported

WA MANIFEST:

Name: KD AUTO BODY INC
Address: 407 MAIN AVE E
City,State,Zip: PUYALLUP, WA 98372
Facility Address 2: Not reported
Facility ID: 24777985
EPA ID: WAD980987226
NAICS: 811121
State Waste Code Desc: Not reported

Map ID
Direction
Distance
Elevation

MAP FINDINGS

Site

Database(s)

EDR ID Number
EPA ID Number

CC MOTORS NORTH INC (Continued)

1000103419

Federal Waste Code Desc:	Not reported
Form Comm:	Not reported
Data Year:	2017
Permit by Rule:	False
Mailing Address 2:	Not reported
Treatment by Generator:	False
Mixed Radioactive Waste:	False
Importer of Hazardous Waste:	False
Immediate Recycler:	False
Treatment/Storage/Disposal/Recycling Facility:	False
Generator of Dangerous Fuel Waste:	False
Generator Marketing to Burner:	False
Other Marketers (i.e., blender, distributor, etc.):	False
Utility Boiler Burner:	False
Industry Boiler Burner:	False
Industrial Furnace:	False
Smelter Defferal:	False
Universal Waste:	Not reported
Off-Specification:	Not reported
LN Address 2:	Not reported
Tax Reg #:	600517542
Business Type:	AUTO COLLISION REPAIR
Mail Name:	KD Auto Body Inc
Mailing Address:	407 E MAIN AVE
Mailing City,State,Zip:	PUYALLUP, WA 98372-3259
Legal Organization Name:	Not reported
Legal Organization Type:	Private
Legal Contact:	Jim Roberts
Legal Address:	1131 22nd St PL NW
Legal Address 2:	Not reported
Legal City,State,Zip:	Puyallup, WA 98371
Legal Phone Number:	253-455-5313
Legal Effective Date:	01/01/1999
Land Organization Name:	Not reported
Land Organization Type:	Private
Land Contact:	Jim Roberts
Land Address:	407 E Main Ave
Land City,State,Zip:	Puyallup, WA 98372
Land Phone Number:	253-845-1721
Operator Organization Name:	Not reported
Operator Organization Type:	Private
Operator:	Jim Roberts
Operator Address:	407 E Main
Operator Address 2:	Not reported
Operator City,State,Zip:	PUYALLUP, WA 98372
Operator Phone Number:	253-845-1721
Operator Effective Date:	07/05/1996
Site Contact:	Jim Roberts
Site Contact Address:	407 E Main
Contact City,State,Zip:	PUYALLUP, WA 98372
Site Contact Phone Number:	253-845-1721
Site Contact Email:	Not reported
Gen Status Code:	XQG
Monthly Generation:	False
Batch Generation:	False
One Time Generation:	False
Transport Own Waste:	False

Map ID
Direction
Distance
Elevation

MAP FINDINGS

Site

Database(s)

EDR ID Number
EPA ID Number

CC MOTORS NORTH INC (Continued)

1000103419

Tranports Other Waste:	False
Recycler Onsite:	False
Transfer Facility:	False
Other Exemption:	Not reported
UW Battery Gen:	False
Used Oil Transporter:	False
Used Oil Transfer Facility:	False
Used Oil Processor:	False
Used Oil Refiner:	False
Used Oil Fuel Marketer Directs Shipments:	False
Used Oil Fuel Marketer Meets Specs:	False
Site Contact Address 2:	Not reported
SIC Code:	Not reported
CRK Number:	Not reported
Active:	Not reported
CAS Number:	Not reported
Chemical Name:	Not reported
EHS:	Not reported
EHS CAS Number:	Not reported
EHS Name:	Not reported
Name:	KD AUTO BODY INC
Address:	407 MAIN AVE E
City,State,Zip:	PUYALLUP, WA 98372
Facility Address 2:	Not reported
Facility ID:	24777985
EPA ID:	WAD980987226
NAICS:	811121
State Waste Code Desc:	Not reported
Federal Waste Code Desc:	Not reported
Form Comm:	Not reported
Data Year:	2017
Permit by Rule:	False
Mailing Address 2:	Not reported
Treatment by Generator:	False
Mixed Radioactive Waste:	False
Importer of Hazardous Waste:	False
Immediate Recycler:	False
Treatment/Storage/Disposal/Recycling Facility:	False
Generator of Dangerous Fuel Waste:	False
Generator Marketing to Burner:	False
Other Marketers (i.e., blender, distributor, etc.):	False
Utility Boiler Burner:	False
Industry Boiler Burner:	False
Industrial Furnace:	False
Smelter Defferal:	False
Universal Waste:	Not reported
Off-Specification:	Not reported
LN Address 2:	Not reported
Tax Reg #:	600517542
Business Type:	Not reported
Mail Name:	Not reported
Mailing Address:	407 E MAIN AVE
Mailing City,State,Zip:	PUYALLUP, WA 98372
Legal Organization Name:	Roberts, Jim
Legal Organization Type:	Private
Legal Contact:	Not reported

Map ID
Direction
Distance
Elevation

MAP FINDINGS

Site

Database(s)

EDR ID Number
EPA ID Number

CC MOTORS NORTH INC (Continued)

1000103419

Legal Address:	1131 22nd St PL NW
Legal Address 2:	Not reported
Legal City,State,Zip:	Puyallup, WA 98371
Legal Phone Number:	(253)455-5313
Legal Effective Date:	01/01/1999
Land Organization Name:	Roberts, Jim
Land Organization Type:	Private
Land Contact:	Not reported
Land Address:	407 E Main Ave
Land City,State,Zip:	Puyallup, WA 98372
Land Phone Number:	(253)845-1721
Operator Organization Name:	Roberts, Jim
Operator Organization Type:	Private
Operator:	Not reported
Operator Address:	407 E Main
Operator Address 2:	Not reported
Operator City,State,Zip:	PUYALLUP, WA 98372
Operator Phone Number:	(253)845-1721
Operator Effective Date:	07/05/1996
Site Contact:	Not reported
Site Contact Address:	Not reported
Contact City,State,Zip:	Not reported
Site Contact Phone Number:	Not reported
Site Contact Email:	Not reported
Gen Status Code:	XQG
Monthly Generation:	False
Batch Generation:	False
One Time Generation:	False
Transport Own Waste:	False
Tranports Other Waste:	False
Recycler Onsite:	False
Transfer Facility:	False
Other Exemption:	Not reported
UW Battery Gen:	False
Used Oil Transporter:	False
Used Oil Transfer Facility:	False
Used Oil Processor:	False
Used Oil Refiner:	False
Used Oil Fuel Marketer Directs Shipments:	False
Used Oil Fuel Marketer Meets Specs:	False
Site Contact Address 2:	Not reported
SIC Code:	Not reported
CRK Number:	Not reported
Active:	Not reported
CAS Number:	Not reported
Chemical Name:	Not reported
EHS:	Not reported
EHS CAS Number:	Not reported
EHS Name:	Not reported
Name:	KD AUTO BODY INC
Address:	407 MAIN AVE E
City,State,Zip:	PUYALLUP, WA 98372
Facility Address 2:	Not reported
Facility ID:	24777985
EPA ID:	WAD980987226
NAICS:	811121

Map ID
Direction
Distance
Elevation

MAP FINDINGS

Site

Database(s)

EDR ID Number
EPA ID Number

CC MOTORS NORTH INC (Continued)

1000103419

State Waste Code Desc:	Not reported
Federal Waste Code Desc:	Not reported
Form Comm:	Not reported
Data Year:	2016
Permit by Rule:	False
Mailing Address 2:	Not reported
Treatment by Generator:	False
Mixed Radioactive Waste:	False
Importer of Hazardous Waste:	False
Immediate Recycler:	False
Treatment/Storage/Disposal/Recycling Facility:	False
Generator of Dangerous Fuel Waste:	False
Generator Marketing to Burner:	False
Other Marketers (i.e., blender, distributor, etc.):	False
Utility Boiler Burner:	False
Industry Boiler Burner:	False
Industrial Furnace:	False
Smelter Defferal:	False
Universal Waste:	Not reported
Off-Specification:	Not reported
LN Address 2:	Not reported
Tax Reg #:	600517542
Business Type:	AUTO COLLISION REPAIR
Mail Name:	KD Auto Body Inc
Mailing Address:	407 E MAIN AVE
Mailing City,State,Zip:	PUYALLUP, WA 98372-3259
Legal Organization Name:	Not reported
Legal Organization Type:	Private
Legal Contact:	Jim Roberts
Legal Address:	1131 22nd St PL NW
Legal Address 2:	Not reported
Legal City,State,Zip:	Puyallup, WA 98371
Legal Phone Number:	253-455-5313
Legal Effective Date:	01/01/1999
Land Organization Name:	Not reported
Land Organization Type:	Private
Land Contact:	Jim Roberts
Land Address:	407 E Main Ave
Land City,State,Zip:	Puyallup, WA 98372
Land Phone Number:	253-845-1721
Operator Organization Name:	Not reported
Operator Organization Type:	Private
Operator:	Jim Roberts
Operator Address:	407 E Main
Operator Address 2:	Not reported
Operator City,State,Zip:	PUYALLUP, WA 98372
Operator Phone Number:	253-845-1721
Operator Effective Date:	07/05/1996
Site Contact:	Jim Roberts
Site Contact Address:	407 E Main
Contact City,State,Zip:	PUYALLUP, WA 98372
Site Contact Phone Number:	253-845-1721
Site Contact Email:	Not reported
Gen Status Code:	XQG
Monthly Generation:	False
Batch Generation:	False
One Time Generation:	False

Map ID
Direction
Distance
Elevation

MAP FINDINGS

Site

Database(s)

EDR ID Number
EPA ID Number

CC MOTORS NORTH INC (Continued)

1000103419

Transport Own Waste:	False
Tranports Other Waste:	False
Recycler Onsite:	False
Transfer Facility:	False
Other Exemption:	Not reported
UW Battery Gen:	False
Used Oil Transporter:	False
Used Oil Transfer Facility:	False
Used Oil Processor:	False
Used Oil Refiner:	False
Used Oil Fuel Marketer Directs Shipments:	False
Used Oil Fuel Marketer Meets Specs:	False
Site Contact Address 2:	Not reported
SIC Code:	Not reported
CRK Number:	Not reported
Active:	Not reported
CAS Number:	Not reported
Chemical Name:	Not reported
EHS:	Not reported
EHS CAS Number:	Not reported
EHS Name:	Not reported
Name:	KD AUTO BODY INC
Address:	407 MAIN AVE E
City,State,Zip:	PUYALLUP, WA 98372
Facility Address 2:	Not reported
Facility ID:	24777985
EPA ID:	WAD980987226
NAICS:	811121
State Waste Code Desc:	Not reported
Federal Waste Code Desc:	Not reported
Form Comm:	NO WASTE GENERATED
Data Year:	2015
Permit by Rule:	False
Mailing Address 2:	Not reported
Treatment by Generator:	False
Mixed Radioactive Waste:	False
Importer of Hazardous Waste:	False
Immediate Recycler:	False
Treatment/Storage/Disposal/Recycling Facility:	False
Generator of Dangerous Fuel Waste:	False
Generator Marketing to Burner:	False
Other Marketers (i.e., blender, distributor, etc.):	False
Utility Boiler Burner:	False
Industry Boiler Burner:	False
Industrial Furnace:	False
Smelter Defferal:	False
Universal Waste:	Not reported
Off-Specification:	Not reported
LN Address 2:	Not reported
Tax Reg #:	600517542
Business Type:	AUTO COLLISION REPAIR
Mail Name:	KD Auto Body Inc
Mailing Address:	407 E MAIN AVE
Mailing City,State,Zip:	PUYALLUP, WA 98372-3259
Legal Organization Name:	Not reported
Legal Organization Type:	Private

Map ID
Direction
Distance
Elevation

MAP FINDINGS

Site

Database(s)

EDR ID Number
EPA ID Number

CC MOTORS NORTH INC (Continued)

1000103419

Legal Contact:	Jim Roberts
Legal Address:	1131 22nd St PL NW
Legal Address 2:	Not reported
Legal City,State,Zip:	Puyallup, WA 98371
Legal Phone Number:	253-455-5313
Legal Effective Date:	01/01/1999
Land Organization Name:	Not reported
Land Organization Type:	Private
Land Contact:	Jim Roberts
Land Address:	407 E Main Ave
Land City,State,Zip:	Puyallup, WA 98372
Land Phone Number:	253-845-1721
Operator Organization Name:	Not reported
Operator Organization Type:	Private
Operator:	Jim Roberts
Operator Address:	407 E Main
Operator Address 2:	Not reported
Operator City,State,Zip:	PUYALLUP, WA 98372
Operator Phone Number:	253-845-1721
Operator Effective Date:	07/05/1996
Site Contact:	Jim Roberts
Site Contact Address:	407 E Main
Contact City,State,Zip:	PUYALLUP, WA 98372
Site Contact Phone Number:	253-845-1721
Site Contact Email:	Not reported
Gen Status Code:	XQG
Monthly Generation:	False
Batch Generation:	False
One Time Generation:	False
Transport Own Waste:	False
Tranports Other Waste:	False
Recycler Onsite:	False
Transfer Facility:	False
Other Exemption:	Not reported
UW Battery Gen:	False
Used Oil Transporter:	False
Used Oil Transfer Facility:	False
Used Oil Processor:	False
Used Oil Refiner:	False
Used Oil Fuel Marketer Directs Shipments:	False
Used Oil Fuel Marketer Meets Specs:	False
Site Contact Address 2:	Not reported
SIC Code:	Not reported
CRK Number:	Not reported
Active:	Not reported
CAS Number:	Not reported
Chemical Name:	Not reported
EHS:	Not reported
EHS CAS Number:	Not reported
EHS Name:	Not reported
Name:	KD AUTO BODY INC
Address:	407 MAIN AVE E
City,State,Zip:	PUYALLUP, WA 98372
Facility Address 2:	Not reported
Facility ID:	24777985
EPA ID:	WAD980987226

Map ID
Direction
Distance
Elevation

MAP FINDINGS

Site

Database(s)

EDR ID Number
EPA ID Number

CC MOTORS NORTH INC (Continued)

1000103419

NAICS:	811121
State Waste Code Desc:	Not reported
Federal Waste Code Desc:	Not reported
Form Comm:	Not reported
Data Year:	2014
Permit by Rule:	False
Mailing Address 2:	Not reported
Treatment by Generator:	False
Mixed Radioactive Waste:	False
Importer of Hazardous Waste:	False
Immediate Recycler:	False
Treatment/Storage/Disposal/Recycling Facility:	False
Generator of Dangerous Fuel Waste:	False
Generator Marketing to Burner:	False
Other Marketers (i.e., blender, distributor, etc.):	False
Utility Boiler Burner:	False
Industry Boiler Burner:	False
Industrial Furnace:	False
Smelter Defferal:	False
Universal Waste:	Not reported
Off-Specification:	Not reported
LN Address 2:	Not reported
Tax Reg #:	600517542
Business Type:	AUTO COLLISION REPAIR
Mail Name:	KD Auto Body Inc
Mailing Address:	407 E MAIN AVE
Mailing City,State,Zip:	PUYALLUP, WA 98372-3259
Legal Organization Name:	Not reported
Legal Organization Type:	Private
Legal Contact:	Jim Roberts
Legal Address:	1131 22nd St PL NW
Legal Address 2:	Not reported
Legal City,State,Zip:	Puyallup, WA 98371
Legal Phone Number:	253-455-5313
Legal Effective Date:	01/01/1999
Land Organization Name:	Not reported
Land Organization Type:	Private
Land Contact:	Jim Roberts
Land Address:	407 E Main Ave
Land City,State,Zip:	Puyallup, WA 98372
Land Phone Number:	253-845-1721
Operator Organization Name:	Not reported
Operator Organization Type:	Private
Operator:	Jim Roberts
Operator Address:	407 E Main
Operator Address 2:	Not reported
Operator City,State,Zip:	PUYALLUP, WA 98372
Operator Phone Number:	253-845-1721
Operator Effective Date:	07/05/1996
Site Contact:	Jim Roberts
Site Contact Address:	407 E Main
Contact City,State,Zip:	PUYALLUP, WA 98372
Site Contact Phone Number:	253-845-1721
Site Contact Email:	Not reported
Gen Status Code:	XQG
Monthly Generation:	False
Batch Generation:	False

Map ID
Direction
Distance
Elevation

MAP FINDINGS

Site

Database(s)

EDR ID Number
EPA ID Number

CC MOTORS NORTH INC (Continued)

1000103419

One Time Generation:	False
Transport Own Waste:	False
Tranports Other Waste:	False
Recycler Onsite:	False
Transfer Facility:	False
Other Exemption:	Not reported
UW Battery Gen:	False
Used Oil Transporter:	False
Used Oil Transfer Facility:	False
Used Oil Processor:	False
Used Oil Refiner:	False
Used Oil Fuel Marketer Directs Shipments:	False
Used Oil Fuel Marketer Meets Specs:	False
Site Contact Address 2:	Not reported
SIC Code:	Not reported
CRK Number:	Not reported
Active:	Not reported
CAS Number:	Not reported
Chemical Name:	Not reported
EHS:	Not reported
EHS CAS Number:	Not reported
EHS Name:	Not reported
Name:	KD AUTO BODY INC
Address:	407 MAIN AVE E
City,State,Zip:	PUYALLUP, WA 98372
Facility Address 2:	Not reported
Facility ID:	24777985
EPA ID:	WAD980987226
NAICS:	811121
State Waste Code Desc:	Not reported
Federal Waste Code Desc:	Not reported
Form Comm:	Not reported
Data Year:	2013
Permit by Rule:	False
Mailing Address 2:	Not reported
Treatment by Generator:	False
Mixed Radioactive Waste:	False
Importer of Hazardous Waste:	False
Immediate Recycler:	False
Treatment/Storage/Disposal/Recycling Facility:	False
Generator of Dangerous Fuel Waste:	False
Generator Marketing to Burner:	False
Other Marketers (i.e., blender, distributor, etc.):	False
Utility Boiler Burner:	False
Industry Boiler Burner:	False
Industrial Furnace:	False
Smelter Defferal:	False
Universal Waste:	Not reported
Off-Specification:	Not reported
LN Address 2:	Not reported
Tax Reg #:	600517542
Business Type:	AUTO COLLISION REPAIR
Mail Name:	KD Auto Body Inc
Mailing Address:	407 E MAIN AVE
Mailing City,State,Zip:	PUYALLUP, WA 98372-3259
Legal Organization Name:	Not reported

Map ID
Direction
Distance
Elevation

MAP FINDINGS

Site

Database(s)

EDR ID Number
EPA ID Number

CC MOTORS NORTH INC (Continued)

1000103419

Legal Organization Type:	Private
Legal Contact:	Jim Roberts
Legal Address:	1131 22nd St PL NW
Legal Address 2:	Not reported
Legal City,State,Zip:	Puyallup, WA 98371
Legal Phone Number:	253-455-5313
Legal Effective Date:	01/01/1999
Land Organization Name:	Not reported
Land Organization Type:	Private
Land Contact:	Jim Roberts
Land Address:	407 E Main Ave
Land City,State,Zip:	Puyallup, WA 98372
Land Phone Number:	253-845-1721
Operator Organization Name:	Not reported
Operator Organization Type:	Private
Operator:	Jim Roberts
Operator Address:	407 E Main
Operator Address 2:	Not reported
Operator City,State,Zip:	PUYALLUP, WA 98372
Operator Phone Number:	253-845-1721
Operator Effective Date:	07/05/1996
Site Contact:	Jim Roberts
Site Contact Address:	407 E Main
Contact City,State,Zip:	PUYALLUP, WA 98372
Site Contact Phone Number:	253-845-1721
Site Contact Email:	Not reported
Gen Status Code:	XQG
Monthly Generation:	False
Batch Generation:	False
One Time Generation:	False
Transport Own Waste:	False
Tranports Other Waste:	False
Recycler Onsite:	False
Transfer Facility:	False
Other Exemption:	Not reported
UW Battery Gen:	False
Used Oil Transporter:	False
Used Oil Transfer Facility:	False
Used Oil Processor:	False
Used Oil Refiner:	False
Used Oil Fuel Marketer Directs Shipments:	False
Used Oil Fuel Marketer Meets Specs:	False
Site Contact Address 2:	Not reported
SIC Code:	Not reported
CRK Number:	Not reported
Active:	Not reported
CAS Number:	Not reported
Chemical Name:	Not reported
EHS:	Not reported
EHS CAS Number:	Not reported
EHS Name:	Not reported
Name:	KD AUTO BODY INC
Address:	407 MAIN AVE E
City,State,Zip:	PUYALLUP, WA 98372
Facility Address 2:	Not reported
Facility ID:	24777985

Map ID
Direction
Distance
Elevation

MAP FINDINGS

Site

Database(s)

EDR ID Number
EPA ID Number

CC MOTORS NORTH INC (Continued)

1000103419

EPA ID:	WAD980987226
NAICS:	811121
State Waste Code Desc:	Not reported
Federal Waste Code Desc:	Not reported
Form Comm:	Not reported
Data Year:	Not reported
Permit by Rule:	F
Mailing Address 2:	Not reported
Treatment by Generator:	F
Mixed Radioactive Waste:	F
Importer of Hazardous Waste:	F
Immediate Recycler:	F
Treatment/Storage/Disposal/Recycling Facility:	F
Generator of Dangerous Fuel Waste:	F
Generator Marketing to Burner:	F
Other Marketers (i.e., blender, distributor, etc.):	F
Utility Boiler Burner:	F
Industry Boiler Burner:	F
Industrial Furnace:	F
Smelter Defferal:	F
Universal Waste:	Not reported
Off-Specification:	Not reported
LN Address 2:	Not reported
Tax Reg #:	600517542
Business Type:	Not reported
Mail Name:	KD Auto Body Inc
Mailing Address:	407 E MAIN AVE
Mailing City,State,Zip:	PUYALLUP, WA 98372-3259
Legal Organization Name:	Not reported
Legal Organization Type:	Private
Legal Contact:	Jim Roberts
Legal Address:	1131 22nd St PL NW
Legal Address 2:	Not reported
Legal City,State,Zip:	Puyallup, WA 98371
Legal Phone Number:	253-455-5313
Legal Effective Date:	01/01/1998
Land Organization Name:	Not reported
Land Organization Type:	Private
Land Contact:	Jim Roberts
Land Address:	407 E Main Ave
Land City,State,Zip:	Puyallup, WA 98372
Land Phone Number:	253-845-1721
Operator Organization Name:	Not reported
Operator Organization Type:	Private
Operator:	Jim Roberts
Operator Address:	407 E Main
Operator Address 2:	Not reported
Operator City,State,Zip:	PUYALLUP, WA 98372
Operator Phone Number:	253-845-1721
Operator Effective Date:	07/05/1996
Site Contact:	Jim Roberts
Site Contact Address:	407 E Main
Contact City,State,Zip:	PUYALLUP, WA 98372
Site Contact Phone Number:	253-845-1721
Site Contact Email:	Not reported
Gen Status Code:	XQG
Monthly Generation:	F

Map ID
Direction
Distance
Elevation

MAP FINDINGS

Site

Database(s)

EDR ID Number
EPA ID Number

CC MOTORS NORTH INC (Continued)

1000103419

Batch Generation:	F
One Time Generation:	F
Transport Own Waste:	F
Tranports Other Waste:	F
Recycler Onsite:	F
Transfer Facility:	F
Other Exemption:	Not reported
UW Battery Gen:	F
Used Oil Transporter:	F
Used Oil Transfer Facility:	F
Used Oil Processor:	F
Used Oil Refiner:	F
Used Oil Fuel Marketer Directs Shipments:	F
Used Oil Fuel Marketer Meets Specs:	F
Site Contact Address 2:	Not reported
SIC Code:	Not reported
CRK Number:	Not reported
Active:	Not reported
CAS Number:	Not reported
Chemical Name:	Not reported
EHS:	Not reported
EHS CAS Number:	Not reported
EHS Name:	Not reported
Name:	KD AUTO BODY INC
Address:	407 MAIN AVE E
City,State,Zip:	PUYALLUP, WA 98372
Facility Address 2:	Not reported
Facility ID:	24777985
EPA ID:	WAD980987226
NAICS:	811121
State Waste Code Desc:	Not reported
Federal Waste Code Desc:	Not reported
Form Comm:	Not reported
Data Year:	Not reported
Permit by Rule:	FALSE
Mailing Address 2:	Not reported
Treatment by Generator:	FALSE
Mixed Radioactive Waste:	FALSE
Importer of Hazardous Waste:	FALSE
Immediate Recycler:	FALSE
Treatment/Storage/Disposal/Recycling Facility:	FALSE
Generator of Dangerous Fuel Waste:	FALSE
Generator Marketing to Burner:	FALSE
Other Marketers (i.e., blender, distributor, etc.):	FALSE
Utility Boiler Burner:	FALSE
Industry Boiler Burner:	FALSE
Industrial Furnace:	FALSE
Smelter Defferal:	FALSE
Universal Waste:	Not reported
Off-Specification:	Not reported
LN Address 2:	Not reported
Tax Reg #:	600517542
Business Type:	Not reported
Mail Name:	KD Auto Body Inc
Mailing Address:	407 E MAIN AVE
Mailing City,State,Zip:	PUYALLUP, WA 98372-3259

Map ID
Direction
Distance
Elevation

MAP FINDINGS

Site

Database(s)

EDR ID Number
EPA ID Number

CC MOTORS NORTH INC (Continued)

1000103419

Legal Organization Name:	Not reported
Legal Organization Type:	Private
Legal Contact:	Jim Roberts
Legal Address:	1131 22nd St Pinw
Legal Address 2:	Not reported
Legal City,State,Zip:	Puyallup, WA 98371
Legal Phone Number:	253-455-5313
Legal Effective Date:	01/01/1998
Land Organization Name:	Not reported
Land Organization Type:	Private
Land Contact:	Jim Roberts
Land Address:	407 E Main Ave
Land City,State,Zip:	Puyallup, WA 98372
Land Phone Number:	253-845-1721
Operator Organization Name:	Not reported
Operator Organization Type:	Private
Operator:	Jim Roberts
Operator Address:	407 E Main
Operator Address 2:	Not reported
Operator City,State,Zip:	PUYALLUP, WA 98372
Operator Phone Number:	253-845-1721
Operator Effective Date:	07/05/1996
Site Contact:	Jim Roberts
Site Contact Address:	407 E Main
Contact City,State,Zip:	PUYALLUP, WA 98372
Site Contact Phone Number:	253-845-1721
Site Contact Email:	Not reported
Gen Status Code:	XQG
Monthly Generation:	FALSE
Batch Generation:	FALSE
One Time Generation:	FALSE
Transport Own Waste:	FALSE
Tranports Other Waste:	FALSE
Recycler Onsite:	FALSE
Transfer Facility:	FALSE
Other Exemption:	Not reported
UW Battery Gen:	FALSE
Used Oil Transporter:	FALSE
Used Oil Transfer Facility:	FALSE
Used Oil Processor:	FALSE
Used Oil Refiner:	FALSE
Used Oil Fuel Marketer Directs Shipments:	FALSE
Used Oil Fuel Marketer Meets Specs:	FALSE
Site Contact Address 2:	Not reported
SIC Code:	Not reported
CRK Number:	Not reported
Active:	Not reported
CAS Number:	Not reported
Chemical Name:	Not reported
EHS:	Not reported
EHS CAS Number:	Not reported
EHS Name:	Not reported

MAP FINDINGS

Map ID			EDR ID Number
Direction			EPA ID Number
Distance			
Elevation	Site	Database(s)	

AA101 SSE 1/4-1/2 0.385 mi. 2031 ft.	SHELL 708 MERIDIAN ST. S. PUYALLUP, WA 98371 Site 2 of 3 in cluster AA	ICR	S104487426 N/A
---	---	------------	---------------------------------

Relative: Lower Actual: 44 ft.	ICR: Date Ecology Received Report: 06/07/93 Contaminants Found at Site: Petroleum products Media Contaminated: Groundwater, Soil Waste Management: Tank Region: South Western Type of Report Ecology Received: Interim cleanup report Site Register Issue: 93-01 County Code: 27 Contact: Not reported Report Title: Not reported Date Ecology Received Report: 11/15/93 Contaminants Found at Site: Petroleum products Media Contaminated: Soil Waste Management: Tank Region: South Western Type of Report Ecology Received: Final cleanup report Site Register Issue: 93-11 County Code: 27 Contact: Not reported Report Title: Not reported Date Ecology Received Report: 02/27/92 Contaminants Found at Site: Petroleum products Media Contaminated: Groundwater, Soil Waste Management: Tank Region: South Western Type of Report Ecology Received: Final cleanup report Site Register Issue: 92-19 County Code: 27 Contact: Not reported Report Title: Not reported		
---	---	--	--

AA102 SSE 1/4-1/2 0.391 mi. 2062 ft.	UNIVERSAL INDUSTRIES PO BOX 44297 PUYALLUP, WA 98371 Site 3 of 3 in cluster AA	ALLSITES	S118821272 N/A
---	---	-----------------	---------------------------------

Relative: Lower Actual: 44 ft.	ALLSITES: Name: UNIVERSAL INDUSTRIES Facility Id: 6234 Interaction: 119079 Interaction 1: A Interaction 2: RSVP Ecology Program: HAZWASTE Program Data: RSVP Facility Alt.: UNIVERSAL INDUSTRIES Program ID: Not reported Date Interaction: 2014-03-27 00:00:00 Date Interaction 3: Revised Site Visit Progra Latitude: 47.185490107		
---	---	--	--

Map ID
 Direction
 Distance
 Elevation

MAP FINDINGS

Site

Database(s)

EDR ID Number
 EPA ID Number

UNIVERSAL INDUSTRIES (Continued)

S118821272

Longitude: -122.29381965899999

**103
 NNW
 1/4-1/2
 0.407 mi.
 2149 ft.**

**CHEMICAL WASTE TRANSPORTERS
 608 7TH AVE NW
 PUYALLUP, WA 98371**

**ALLSITES 1000299428
 RCRA NonGen / NLR WAD980836373
 FINDS
 ECHO**

**Relative:
 Lower
 Actual:
 45 ft.**

ALLSITES:
 Name: CHEMICAL WASTE TRANSPORTERS
 Facility Id: 19941329
 Interaction: 31382
 Interaction 1: I
 Interaction 2: HWG
 Ecology Program: HAZWASTE
 Program Data: TURBOWASTE
 Facility Alt.: Not reported
 Program ID: WAD980836373
 Date Interaction: 1983-06-07 00:00:00
 Date Interaction 3: Hazardous Waste Generator
 Latitude: 47.196604401000002
 Longitude: -122.300585209

RCRA NonGen / NLR:
 Date Form Received by Agency: 19921203
 Handler Name: CHEMICAL WASTE TRANSPORTERS
 Handler Address: 608 7TH AVE NW
 Handler City,State,Zip: PUYALLUP, WA 98371
 EPA ID: WAD980836373
 Contact Name: CHEMICAL WASTE CHEMICAL WASTE
 Contact Address: PO BOX 64125
 Contact City,State,Zip: TACOMA, WA 98464-0125
 Contact Telephone: 000-000-0000
 Contact Fax: 000-000-0000
 Contact Email: Not reported
 Contact Title: Not reported
 EPA Region: 10
 Land Type: Private
 Federal Waste Generator Description: Not a generator, verified
 Non-Notifier: Not reported
 Biennial Report Cycle: Not reported
 Accessibility: Not reported
 Active Site Indicator: Not reported
 State District Owner: WA
 State District: SWRO
 Mailing Address: PO BOX 64125
 Mailing City,State,Zip: TACOMA, WA 98464-0125
 Owner Name: CHEMICAL WASTE C
 Owner Type: Private
 Operator Name: Not reported
 Operator Type: Not reported
 Short-Term Generator Activity: No
 Importer Activity: No
 Mixed Waste Generator: No

Map ID
 Direction
 Distance
 Elevation

MAP FINDINGS

Site

Database(s)

EDR ID Number
 EPA ID Number

CHEMICAL WASTE TRANSPORTERS (Continued)

1000299428

Transporter Activity:	No
Transfer Facility Activity:	No
Recycler Activity with Storage:	No
Small Quantity On-Site Burner Exemption:	No
Smelting Melting and Refining Furnace Exemption:	No
Underground Injection Control:	No
Off-Site Waste Receipt:	No
Universal Waste Indicator:	No
Universal Waste Destination Facility:	No
Federal Universal Waste:	No
Active Site Fed-Reg Treatment Storage and Disposal Facility:	Not reported
Active Site Converter Treatment storage and Disposal Facility:	Not reported
Active Site State-Reg Treatment Storage and Disposal Facility:	Not reported
Active Site State-Reg Handler:	---
Federal Facility Indicator:	Not reported
Hazardous Secondary Material Indicator:	NN
Sub-Part K Indicator:	Not reported
Commercial TSD Indicator:	No
Treatment Storage and Disposal Type:	Not reported
2018 GPRC Permit Baseline:	Not on the Baseline
2018 GPRC Renewals Baseline:	Not on the Baseline
Permit Renewals Workload Universe:	Not reported
Permit Workload Universe:	Not reported
Permit Progress Universe:	Not reported
Post-Closure Workload Universe:	Not reported
Closure Workload Universe:	Not reported
202 GPRC Corrective Action Baseline:	No
Corrective Action Workload Universe:	No
Subject to Corrective Action Universe:	No
Non-TSDs Where RCRA CA has Been Imposed Universe:	No
TSDs Potentially Subject to CA Under 3004 (u)/(v) Universe:	No
TSDs Only Subject to CA under Discretionary Auth Universe:	No
Corrective Action Priority Ranking:	No NCAPS ranking
Environmental Control Indicator:	No
Institutional Control Indicator:	No
Human Exposure Controls Indicator:	N/A
Groundwater Controls Indicator:	N/A
Operating TSDF Universe:	Not reported
Full Enforcement Universe:	Not reported
Significant Non-Complier Universe:	No
Unaddressed Significant Non-Complier Universe:	No
Addressed Significant Non-Complier Universe:	No
Significant Non-Complier With a Compliance Schedule Universe:	No
Financial Assurance Required:	Not reported
Handler Date of Last Change:	20120216
Recognized Trader-Importer:	No
Recognized Trader-Exporter:	No
Importer of Spent Lead Acid Batteries:	No
Exporter of Spent Lead Acid Batteries:	No
Recycler Activity Without Storage:	Not reported
Manifest Broker:	Not reported
Sub-Part P Indicator:	No

Handler - Owner Operator:

Owner/Operator Indicator:

Owner/Operator Name:

Owner

CHEMICAL WASTE C

Map ID
Direction
Distance
Elevation

MAP FINDINGS

Site

Database(s)

EDR ID Number
EPA ID Number

CHEMICAL WASTE TRANSPORTERS (Continued)

1000299428

Legal Status:	Private
Date Became Current:	19960502
Date Ended Current:	Not reported
Owner/Operator Address:	608 7TH AVE NW
Owner/Operator City,State,Zip:	PUYALLUP, WA 98371-4238
Owner/Operator Telephone:	000-000-0000
Owner/Operator Telephone Ext:	Not reported
Owner/Operator Fax:	Not reported
Owner/Operator Email:	Not reported
Owner/Operator Indicator:	Owner
Owner/Operator Name:	CHEMICAL WASTE TRANSPORTERS
Legal Status:	Private
Date Became Current:	Not reported
Date Ended Current:	Not reported
Owner/Operator Address:	608 7TH AVE NW
Owner/Operator City,State,Zip:	PUYALLUP, WA 98371
Owner/Operator Telephone:	000-000-0000
Owner/Operator Telephone Ext:	Not reported
Owner/Operator Fax:	Not reported
Owner/Operator Email:	Not reported
Owner/Operator Indicator:	Owner
Owner/Operator Name:	CHEMICAL WASTE TRANSPORTERS
Legal Status:	Private
Date Became Current:	19960502
Date Ended Current:	Not reported
Owner/Operator Address:	608 7TH AVE NW
Owner/Operator City,State,Zip:	PUYALLUP, WA 98371
Owner/Operator Telephone:	000-000-0000
Owner/Operator Telephone Ext:	Not reported
Owner/Operator Fax:	Not reported
Owner/Operator Email:	Not reported
Owner/Operator Indicator:	Operator
Owner/Operator Name:	CHEMICAL WASTE TRANSPORTERS
Legal Status:	Private
Date Became Current:	Not reported
Date Ended Current:	Not reported
Owner/Operator Address:	608 7TH AVE NW
Owner/Operator City,State,Zip:	PUYALLUP, WA 98371
Owner/Operator Telephone:	000-000-0000
Owner/Operator Telephone Ext:	Not reported
Owner/Operator Fax:	Not reported
Owner/Operator Email:	Not reported

Historic Generators:

Receive Date:	19921203
Handler Name:	CHEMICAL WASTE TRANSPORTERS
Federal Waste Generator Description:	Not a generator, verified
State District Owner:	WA
Large Quantity Handler of Universal Waste:	No
Recognized Trader Importer:	No
Recognized Trader Exporter:	No
Spent Lead Acid Battery Importer:	No
Spent Lead Acid Battery Exporter:	No
Current Record:	No

Map ID
Direction
Distance
Elevation

MAP FINDINGS

Site

Database(s)

EDR ID Number
EPA ID Number

CHEMICAL WASTE TRANSPORTERS (Continued)

1000299428

Non Storage Recycler Activity:	Not reported
Electronic Manifest Broker:	Not reported
Receive Date:	19921203
Handler Name:	CHEMICAL WASTE TRANSPORTERS
Federal Waste Generator Description:	Not a generator, verified
State District Owner:	WA
Large Quantity Handler of Universal Waste:	No
Recognized Trader Importer:	No
Recognized Trader Exporter:	No
Spent Lead Acid Battery Importer:	No
Spent Lead Acid Battery Exporter:	No
Current Record:	Yes
Non Storage Recycler Activity:	Not reported
Electronic Manifest Broker:	Not reported

List of NAICS Codes and Descriptions:

NAICS Code:	562119
NAICS Description:	OTHER WASTE COLLECTION

Facility Has Received Notices of Violations:

Violations:	No Violations Found
-------------	---------------------

Evaluation Action Summary:

Evaluations:	No Evaluations Found
--------------	----------------------

FINDS:

Registry ID:	110005335182
--------------	--------------

Click Here:

Environmental Interest/Information System:

RCRAInfo is a national information system that supports the Resource Conservation and Recovery Act (RCRA) program through the tracking of events and activities related to facilities that generate, transport, and treat, store, or dispose of hazardous waste. RCRAInfo allows RCRA program staff to track the notification, permit, compliance, and corrective action activities required under RCRA.

[Click this hyperlink](#) while viewing on your computer to access additional FINDS: detail in the EDR Site Report.

ECHO:

Envid:	1000299428
Registry ID:	110005335182
DFR URL:	http://echo.epa.gov/detailed-facility-report?fid=110005335182
Name:	CHEMICAL WASTE TRANSPORTERS
Address:	608 7TH AVE NW
City,State,Zip:	PUYALLUP, WA 98371

MAP FINDINGS

Map ID			EDR ID Number
Direction			EPA ID Number
Distance			
Elevation	Site	Database(s)	

104 South 1/4-1/2 0.422 mi. 2227 ft.	9TH AVE SW UTILITY IMPROVEMENTS , WA	ALLSITES	S123790386 N/A
---	--	-----------------	--------------------------

Relative: Lower Actual: 42 ft.	ALLSITES: Name: 9TH AVE SW UTILITY IMPROVEMENTS Facility Id: 93947 Interaction: 131108 Interaction 1: I Interaction 2: CONSTSWGP Ecology Program: WATQUAL Program Data: PARIS Facility Alt.: 9th Ave SW Utility Improvements Program ID: WAR307956 Date Interaction: 2019-04-19 00:00:00 Date Interaction 3: Construction SW GP Latitude: 47.184466776999997 Longitude: -122.29631976	
--	--	--

AC105 ENE 1/4-1/2 0.424 mi. 2240 ft.	NATIONAL AUTO PARTS EAST MAIN 427 E MAIN PUYALLUP, WA 98372 Site 2 of 2 in cluster AC	ALLSITES	S110123910 N/A
---	---	-----------------	--------------------------

Relative: Higher Actual: 52 ft.	ALLSITES: Name: NATIONAL AUTO PARTS EAST MAIN Facility Id: 12242 Interaction: 89437 Interaction 1: I Interaction 2: LSC Ecology Program: HAZWASTE Program Data: LSC Facility Alt.: National Auto Parts East Main Program ID: Not reported Date Interaction: 2009-02-09 00:00:00 Date Interaction 3: Local Source Cntrl 7/09-3 Latitude: 47.192059399999998 Longitude: -122.28878021200001	
---	--	--

106 NNW 1/4-1/2 0.440 mi. 2322 ft.	CHRIS REPAIR 727 6TH AVE NW PUYALLUP, WA 98371	ALLSITES RCRA NonGen / NLR FINDS ECHO	1000262483 WAD981764459
---	---	---	--

Relative: Lower Actual: 45 ft.	ALLSITES: Name: CHRIS REPAIR Facility Id: 22976768 Interaction: 32876 Interaction 1: I	
--	--	--

Map ID
Direction
Distance
Elevation

MAP FINDINGS

Site

Database(s)

EDR ID Number
EPA ID Number

CHRIS REPAIR (Continued)

1000262483

Interaction 2: HWG
Ecology Program: HAZWASTE
Program Data: TURBOWASTE
Facility Alt.: Not reported
Program ID: WAD981764459
Date Interaction: 1987-04-01 00:00:00
Date Interaction 3: Hazardous Waste Generator
Latitude: 47.196024401000003
Longitude: -122.30234520800001

RCRA NonGen / NLR:

Date Form Received by Agency: 19870401
Handler Name: CHRIS REPAIR
Handler Address: 727 6TH AVE NW
Handler City,State,Zip: PUYALLUP, WA 98371-4247
EPA ID: WAD981764459
Contact Name: CHRIS REPAIR CHRIS REPAIR
Contact Address: 727 6TH AVE NW
Contact City,State,Zip: PUYALLUP, WA 98371-4247
Contact Telephone: 000-000-0000
Contact Fax: 000-000-0000
Contact Email: Not reported
Contact Title: Not reported
EPA Region: 10
Land Type: Private
Federal Waste Generator Description: Not a generator, verified
Non-Notifier: Not reported
Biennial Report Cycle: Not reported
Accessibility: Not reported
Active Site Indicator: Not reported
State District Owner: WA
State District: SWRO
Mailing Address: 727 6TH AVE NW
Mailing City,State,Zip: PUYALLUP, WA 98371-4247
Owner Name: CHRIS REPAIR C
Owner Type: Private
Operator Name: Not reported
Operator Type: Not reported
Short-Term Generator Activity: No
Importer Activity: No
Mixed Waste Generator: No
Transporter Activity: No
Transfer Facility Activity: No
Recycler Activity with Storage: No
Small Quantity On-Site Burner Exemption: No
Smelting Melting and Refining Furnace Exemption: No
Underground Injection Control: No
Off-Site Waste Receipt: No
Universal Waste Indicator: No
Universal Waste Destination Facility: No
Federal Universal Waste: No
Active Site Fed-Reg Treatment Storage and Disposal Facility: Not reported
Active Site Converter Treatment storage and Disposal Facility: Not reported
Active Site State-Reg Treatment Storage and Disposal Facility: Not reported
Active Site State-Reg Handler: ---
Federal Facility Indicator: Not reported

Map ID
 Direction
 Distance
 Elevation

MAP FINDINGS

Site

Database(s)

EDR ID Number
 EPA ID Number

CHRIS REPAIR (Continued)

1000262483

Hazardous Secondary Material Indicator:	NN
Sub-Part K Indicator:	Not reported
Commercial TSD Indicator:	No
Treatment Storage and Disposal Type:	Not reported
2018 GPRA Permit Baseline:	Not on the Baseline
2018 GPRA Renewals Baseline:	Not on the Baseline
Permit Renewals Workload Universe:	Not reported
Permit Workload Universe:	Not reported
Permit Progress Universe:	Not reported
Post-Closure Workload Universe:	Not reported
Closure Workload Universe:	Not reported
202 GPRA Corrective Action Baseline:	No
Corrective Action Workload Universe:	No
Subject to Corrective Action Universe:	No
Non-TSDFs Where RCRA CA has Been Imposed Universe:	No
TSDFs Potentially Subject to CA Under 3004 (u)/(v) Universe:	No
TSDFs Only Subject to CA under Discretionary Auth Universe:	No
Corrective Action Priority Ranking:	No NCAPS ranking
Environmental Control Indicator:	No
Institutional Control Indicator:	No
Human Exposure Controls Indicator:	N/A
Groundwater Controls Indicator:	N/A
Operating TSDF Universe:	Not reported
Full Enforcement Universe:	Not reported
Significant Non-Complier Universe:	No
Unaddressed Significant Non-Complier Universe:	No
Addressed Significant Non-Complier Universe:	No
Significant Non-Complier With a Compliance Schedule Universe:	No
Financial Assurance Required:	Not reported
Handler Date of Last Change:	20120216
Recognized Trader-Importer:	No
Recognized Trader-Exporter:	No
Importer of Spent Lead Acid Batteries:	No
Exporter of Spent Lead Acid Batteries:	No
Recycler Activity Without Storage:	Not reported
Manifest Broker:	Not reported
Sub-Part P Indicator:	No

Handler - Owner Operator:

Owner/Operator Indicator:	Owner
Owner/Operator Name:	CHRIS REPAIR
Legal Status:	Private
Date Became Current:	19960502
Date Ended Current:	Not reported
Owner/Operator Address:	727 6TH AVE NW
Owner/Operator City,State,Zip:	PUYALLUP, WA 98371
Owner/Operator Telephone:	000-000-0000
Owner/Operator Telephone Ext:	Not reported
Owner/Operator Fax:	Not reported
Owner/Operator Email:	Not reported

Owner/Operator Indicator:	Operator
Owner/Operator Name:	CHRIS REPAIR
Legal Status:	Private
Date Became Current:	Not reported
Date Ended Current:	Not reported

Map ID
Direction
Distance
Elevation

MAP FINDINGS

Site

Database(s)

EDR ID Number
EPA ID Number

CHRIS REPAIR (Continued)

1000262483

Owner/Operator Address: 727 6TH AVE NW
Owner/Operator City,State,Zip: PUYALLUP, WA 98371
Owner/Operator Telephone: 000-000-0000
Owner/Operator Telephone Ext: Not reported
Owner/Operator Fax: Not reported
Owner/Operator Email: Not reported

Owner/Operator Indicator: Owner
Owner/Operator Name: SEE PAPER COPY
Legal Status: Private
Date Became Current: Not reported
Date Ended Current: Not reported
Owner/Operator Address: 727 6TH AVE NW
Owner/Operator City,State,Zip: PUYALLUP, WA 98371-4247
Owner/Operator Telephone: 000-000-0000
Owner/Operator Telephone Ext: Not reported
Owner/Operator Fax: Not reported
Owner/Operator Email: Not reported

Owner/Operator Indicator: Owner
Owner/Operator Name: CHRIS REPAIR C
Legal Status: Private
Date Became Current: 19960502
Date Ended Current: Not reported
Owner/Operator Address: 727 6TH AVE NW
Owner/Operator City,State,Zip: PUYALLUP, WA 98371-4247
Owner/Operator Telephone: 000-000-0000
Owner/Operator Telephone Ext: Not reported
Owner/Operator Fax: Not reported
Owner/Operator Email: Not reported

Owner/Operator Indicator: Owner
Owner/Operator Name: CHRIS REPAIR
Legal Status: Private
Date Became Current: Not reported
Date Ended Current: Not reported
Owner/Operator Address: 727 6TH AVE NW
Owner/Operator City,State,Zip: PUYALLUP, WA 98371
Owner/Operator Telephone: 000-000-0000
Owner/Operator Telephone Ext: Not reported
Owner/Operator Fax: Not reported
Owner/Operator Email: Not reported

Owner/Operator Indicator: Operator
Owner/Operator Name: CHRIS REPAIR
Legal Status: Private
Date Became Current: Not reported
Date Ended Current: Not reported
Owner/Operator Address: 727 6TH AVE NW
Owner/Operator City,State,Zip: PUYALLUP, WA 98371-4247
Owner/Operator Telephone: 000-000-0000
Owner/Operator Telephone Ext: Not reported
Owner/Operator Fax: Not reported
Owner/Operator Email: Not reported

Historic Generators:

Receive Date: 19870401

Map ID
Direction
Distance
Elevation

MAP FINDINGS

Site

Database(s)

EDR ID Number
EPA ID Number

CHRIS REPAIR (Continued)

1000262483

Handler Name: CHRIS REPAIR
Federal Waste Generator Description: Not a generator, verified
State District Owner: WA
Large Quantity Handler of Universal Waste: No
Recognized Trader Importer: No
Recognized Trader Exporter: No
Spent Lead Acid Battery Importer: No
Spent Lead Acid Battery Exporter: No
Current Record: No
Non Storage Recycler Activity: Not reported
Electronic Manifest Broker: Not reported

Receive Date: 19870401
Handler Name: CHRIS REPAIR
Federal Waste Generator Description: Not a generator, verified
State District Owner: WA
Large Quantity Handler of Universal Waste: No
Recognized Trader Importer: No
Recognized Trader Exporter: No
Spent Lead Acid Battery Importer: No
Spent Lead Acid Battery Exporter: No
Current Record: Yes
Non Storage Recycler Activity: Not reported
Electronic Manifest Broker: Not reported

Receive Date: 19870401
Handler Name: CHRIS REPAIR
Federal Waste Generator Description: Not a generator, verified
State District Owner: WA
Large Quantity Handler of Universal Waste: No
Recognized Trader Importer: Not reported
Recognized Trader Exporter: Not reported
Spent Lead Acid Battery Importer: Not reported
Spent Lead Acid Battery Exporter: Not reported
Current Record: No
Non Storage Recycler Activity: Not reported
Electronic Manifest Broker: Not reported

List of NAICS Codes and Descriptions:

NAICS Code: 811111
NAICS Description: GENERAL AUTOMOTIVE REPAIR

Facility Has Received Notices of Violations:

Violations: No Violations Found

Evaluation Action Summary:

Evaluations: No Evaluations Found

FINDS:

Registry ID: 110005341433

Click Here:

Environmental Interest/Information System:

RCRAInfo is a national information system that supports the Resource

Map ID
 Direction
 Distance
 Elevation

MAP FINDINGS

Site

Database(s)

EDR ID Number
 EPA ID Number

CHRIS REPAIR (Continued)

1000262483

Conservation and Recovery Act (RCRA) program through the tracking of events and activities related to facilities that generate, transport, and treat, store, or dispose of hazardous waste. RCRAInfo allows RCRA program staff to track the notification, permit, compliance, and corrective action activities required under RCRA.

[Click this hyperlink](#) while viewing on your computer to access additional FINDS: detail in the EDR Site Report.

ECHO:

Envid: 1000262483
 Registry ID: 110005341433
 DFR URL: <http://echo.epa.gov/detailed-facility-report?fid=110005341433>
 Name: CHRIS REPAIR
 Address: 727 6TH AVE NW
 City,State,Zip: PUYALLUP, WA 98371

**107
 NNE
 1/4-1/2
 0.440 mi.
 2325 ft.**

**KORUM FLEET
 606 N MERIDIAN
 PUYALLUP, WA 98371**

**ALLSITES S109823931
 N/A**

**Relative:
 Lower
 Actual:
 44 ft.**

ALLSITES:
 Name: KORUM FLEET
 Facility Id: 13780
 Interaction: 78521
 Interaction 1: I
 Interaction 2: LSC
 Ecology Program: HAZWASTE
 Program Data: LSC
 Facility Alt.: Korum Fleet
 Program ID: Not reported
 Date Interaction: 2009-03-02 00:00:00
 Date Interaction 3: Local Source Cntrl 7/09-3
 Latitude: 47.196731790999998
 Longitude: -122.294297825

**108
 SE
 1/4-1/2
 0.450 mi.
 2377 ft.**

**WESTERN WASHINGTON FAIR ASSOC
 110 9TH AVE SW
 PUYALLUP, WA 98371**

**RCRA-SQG 1000403335
 ALLSITES WAD071852545
 FINDS
 ECHO
 ASBESTOS
 Financial Assurance
 MANIFEST**

**Relative:
 Lower
 Actual:
 45 ft.**

RCRA-SQG:
 Date Form Received by Agency: 20210326
 Handler Name: WESTERN WASHINGTON FAIR ASSOC
 Handler Address: 110 9TH AVE SW
 Handler City,State,Zip: PUYALLUP, WA 98371
 EPA ID: WAD071852545
 Contact Name: MARGIE HEINZ
 Contact Address: 110 9TH AVE SW
 Contact City,State,Zip: PUYALLUP, WA 98371

Map ID
Direction
Distance
Elevation

MAP FINDINGS

Site

Database(s)

EDR ID Number
EPA ID Number

WESTERN WASHINGTON FAIR ASSOC (Continued)

1000403335

Contact Telephone:	253-841-5042
Contact Fax:	Not reported
Contact Email:	MARGIEH@THEFAIR.COM
Contact Title:	Not reported
EPA Region:	10
Land Type:	Private
Federal Waste Generator Description:	Small Quantity Generator
Non-Notifier:	Not reported
Biennial Report Cycle:	Not reported
Accessibility:	Not reported
Active Site Indicator:	Handler Activities
State District Owner:	WA
State District:	SWRO
Mailing Address:	110 9TH AVE SW
Mailing City,State,Zip:	PUYALLUP, WA 98371
Owner Name:	WESTERN WASHINGTON FAIR ASSOC
Owner Type:	Private
Operator Name:	HOJEM, KENT
Operator Type:	Private
Short-Term Generator Activity:	No
Importer Activity:	No
Mixed Waste Generator:	No
Transporter Activity:	No
Transfer Facility Activity:	No
Recycler Activity with Storage:	No
Small Quantity On-Site Burner Exemption:	No
Smelting Melting and Refining Furnace Exemption:	No
Underground Injection Control:	No
Off-Site Waste Receipt:	No
Universal Waste Indicator:	No
Universal Waste Destination Facility:	No
Federal Universal Waste:	No
Active Site Fed-Reg Treatment Storage and Disposal Facility:	Not reported
Active Site Converter Treatment storage and Disposal Facility:	Not reported
Active Site State-Reg Treatment Storage and Disposal Facility:	Not reported
Active Site State-Reg Handler:	---
Federal Facility Indicator:	Not reported
Hazardous Secondary Material Indicator:	N
Sub-Part K Indicator:	Not reported
Commercial TSD Indicator:	No
Treatment Storage and Disposal Type:	Not reported
2018 GPRA Permit Baseline:	Not on the Baseline
2018 GPRA Renewals Baseline:	Not on the Baseline
Permit Renewals Workload Universe:	Not reported
Permit Workload Universe:	Not reported
Permit Progress Universe:	Not reported
Post-Closure Workload Universe:	Not reported
Closure Workload Universe:	Not reported
202 GPRA Corrective Action Baseline:	No
Corrective Action Workload Universe:	No
Subject to Corrective Action Universe:	No
Non-TSDFs Where RCRA CA has Been Imposed Universe:	No
TSDFs Potentially Subject to CA Under 3004 (u)/(v) Universe:	No
TSDFs Only Subject to CA under Discretionary Auth Universe:	No
Corrective Action Priority Ranking:	No NCAPS ranking
Environmental Control Indicator:	No
Institutional Control Indicator:	No

Map ID
Direction
Distance
Elevation

MAP FINDINGS

Site

Database(s)

EDR ID Number
EPA ID Number

WESTERN WASHINGTON FAIR ASSOC (Continued)

1000403335

Human Exposure Controls Indicator:	N/A
Groundwater Controls Indicator:	N/A
Operating TSD Universe:	Not reported
Full Enforcement Universe:	Not reported
Significant Non-Complier Universe:	No
Unaddressed Significant Non-Complier Universe:	No
Addressed Significant Non-Complier Universe:	No
Significant Non-Complier With a Compliance Schedule Universe:	No
Financial Assurance Required:	Not reported
Handler Date of Last Change:	20210422
Recognized Trader-Importer:	No
Recognized Trader-Exporter:	No
Importer of Spent Lead Acid Batteries:	No
Exporter of Spent Lead Acid Batteries:	No
Recycler Activity Without Storage:	No
Manifest Broker:	No
Sub-Part P Indicator:	No

Biennial: List of Years

Year: 2011

[Click Here for Biennial Reporting System Data:](#)

Year: 2009

[Click Here for Biennial Reporting System Data:](#)

Year: 2007

[Click Here for Biennial Reporting System Data:](#)

Year: 2005

[Click Here for Biennial Reporting System Data:](#)

Year: 2003

[Click Here for Biennial Reporting System Data:](#)

Hazardous Waste Summary:

Waste Code:	D001
Waste Description:	IGNITABLE WASTE
Waste Code:	D002
Waste Description:	CORROSIVE WASTE
Waste Code:	D005
Waste Description:	BARIUM
Waste Code:	D006
Waste Description:	CADMIUM
Waste Code:	D007
Waste Description:	CHROMIUM
Waste Code:	D008
Waste Description:	LEAD
Waste Code:	D009
Waste Description:	MERCURY

Map ID
Direction
Distance
Elevation

MAP FINDINGS

Site

Database(s)

EDR ID Number
EPA ID Number

WESTERN WASHINGTON FAIR ASSOC (Continued)

1000403335

Waste Code:	D011
Waste Description:	SILVER
Waste Code:	D035
Waste Description:	METHYL ETHYL KETONE
Waste Code:	D039
Waste Description:	TETRACHLOROETHYLENE
Waste Code:	F003
Waste Description:	THE FOLLOWING SPENT NONHALOGENATED SOLVENTS: XYLENE, ACETONE, ETHYL ACETATE, ETHYL BENZENE, ETHYL ETHER, METHYL ISOBUTYL KETONE, N-BUTYL ALCOHOL, CYCLOHEXANONE, AND METHANOL; ALL SPENT SOLVENT MIXTURES/BLENDS CONTAINING, BEFORE USE, ONLY THE ABOVE SPENT NONHALOGENATED SOLVENTS; AND ALL SPENT SOLVENT MIXTURES/BLENDS CONTAINING, BEFORE USE, ONE OR MORE OF THE ABOVE NONHALOGENATED SOLVENTS, AND A TOTAL OF TEN PERCENT OR MORE (BY VOLUME) OF ONE OR MORE OF THOSE SOLVENTS LISTED IN F001, F002, F004, AND F005; AND STILL BOTTOMS FROM THE RECOVERY OF THESE SPENT SOLVENTS AND SPENT SOLVENT MIXTURES.
Waste Code:	F005
Waste Description:	THE FOLLOWING SPENT NONHALOGENATED SOLVENTS: TOLUENE, METHYL ETHYL KETONE, CARBON DISULFIDE, ISOBUTANOL, PYRIDINE, BENZENE, 2-ETHOXYETHANOL, AND 2-NITROPROPANE; ALL SPENT SOLVENT MIXTURES/BLENDS CONTAINING, BEFORE USE, A TOTAL OF TEN PERCENT OR MORE (BY VOLUME) OF ONE OR MORE OF THE ABOVE NONHALOGENATED SOLVENTS OR THOSE SOLVENTS LISTED IN F001, F002, OR F004; AND STILL BOTTOMS FROM THE RECOVERY OF THESE SPENT SOLVENTS AND SPENT SOLVENT MIXTURES.
Waste Code:	U002
Waste Description:	2-PROPANONE (I) (OR) ACETONE (I)
Waste Code:	U031
Waste Description:	1-BUTANOL (I) (OR) N-BUTYL ALCOHOL (I)
Waste Code:	U057
Waste Description:	CYCLOHEXANONE (I)
Waste Code:	U080
Waste Description:	METHANE, DICHLORO- (OR) METHYLENE CHLORIDE
Waste Code:	U112
Waste Description:	ACETIC ACID, ETHYL ESTER (I) (OR) ETHYL ACETATE (I)
Waste Code:	U154
Waste Description:	METHANOL (I) (OR) METHYL ALCOHOL (I)

Handler - Owner Operator:

Owner/Operator Indicator:	Owner
Owner/Operator Name:	WESTERN WASHINGTON FAIR ASSOC
Legal Status:	Private
Date Became Current:	19000101
Date Ended Current:	Not reported
Owner/Operator Address:	110 9TH AVE SW
Owner/Operator City,State,Zip:	PUYALLUP, WA 98371
Owner/Operator Telephone:	253-841-5042

Map ID
Direction
Distance
Elevation

MAP FINDINGS

Site

Database(s)

EDR ID Number
EPA ID Number

WESTERN WASHINGTON FAIR ASSOC (Continued)

1000403335

Owner/Operator Telephone Ext:	Not reported
Owner/Operator Fax:	Not reported
Owner/Operator Email:	Not reported
Owner/Operator Indicator:	Owner
Owner/Operator Name:	WESTERN WASHINGTON FAIR ASSOC
Legal Status:	Private
Date Became Current:	Not reported
Date Ended Current:	Not reported
Owner/Operator Address:	110 9TH AVE SW
Owner/Operator City,State,Zip:	PUYALLUP, WA 98371
Owner/Operator Telephone:	000-000-0000
Owner/Operator Telephone Ext:	Not reported
Owner/Operator Fax:	Not reported
Owner/Operator Email:	Not reported
Owner/Operator Indicator:	Owner
Owner/Operator Name:	WESTERN WASHINGTON FAIR ASSOC
Legal Status:	Private
Date Became Current:	Not reported
Date Ended Current:	Not reported
Owner/Operator Address:	PO BOX 430
Owner/Operator City,State,Zip:	PUYALLUP, WA 98371
Owner/Operator Telephone:	253-841-5042
Owner/Operator Telephone Ext:	Not reported
Owner/Operator Fax:	Not reported
Owner/Operator Email:	Not reported
Owner/Operator Indicator:	Owner
Owner/Operator Name:	WESTERN WASHINGTON FAIR ASSOC
Legal Status:	Private
Date Became Current:	Not reported
Date Ended Current:	Not reported
Owner/Operator Address:	PO BOX 430
Owner/Operator City,State,Zip:	PUYALLUP, WA 98371
Owner/Operator Telephone:	253-841-5042
Owner/Operator Telephone Ext:	Not reported
Owner/Operator Fax:	Not reported
Owner/Operator Email:	Not reported
Owner/Operator Indicator:	Owner
Owner/Operator Name:	WESTERN WASHINGTON FAIR ASSOC
Legal Status:	Private
Date Became Current:	19960502
Date Ended Current:	Not reported
Owner/Operator Address:	110 9TH AVE SW
Owner/Operator City,State,Zip:	PUYALLUP, WA 98371
Owner/Operator Telephone:	253-841-5042
Owner/Operator Telephone Ext:	Not reported
Owner/Operator Fax:	Not reported
Owner/Operator Email:	Not reported
Owner/Operator Indicator:	Owner
Owner/Operator Name:	WESTERN WASHINGTON FAIR ASSOC
Legal Status:	Private
Date Became Current:	Not reported
Date Ended Current:	Not reported

Map ID
Direction
Distance
Elevation

MAP FINDINGS

Site

Database(s)

EDR ID Number
EPA ID Number

WESTERN WASHINGTON FAIR ASSOC (Continued)

1000403335

Owner/Operator Address: 110 9TH AVE SW
Owner/Operator City,State,Zip: PUYALLUP, WA 98371
Owner/Operator Telephone: 253-841-5042
Owner/Operator Telephone Ext: Not reported
Owner/Operator Fax: Not reported
Owner/Operator Email: Not reported

Owner/Operator Indicator: Operator
Owner/Operator Name: HOJEM, KENT
Legal Status: Private
Date Became Current: Not reported
Date Ended Current: Not reported
Owner/Operator Address: 110 9TH AVE SW
Owner/Operator City,State,Zip: PUYALLUP, WA 98371
Owner/Operator Telephone: 253-841-5042
Owner/Operator Telephone Ext: Not reported
Owner/Operator Fax: Not reported
Owner/Operator Email: Not reported

Owner/Operator Indicator: Owner
Owner/Operator Name: WESTERN WASHINGTON FAIR ASSOC
Legal Status: Private
Date Became Current: Not reported
Date Ended Current: Not reported
Owner/Operator Address: 110 9TH AVE SW
Owner/Operator City,State,Zip: PUYALLUP, WA 98371
Owner/Operator Telephone: 253-841-5042
Owner/Operator Telephone Ext: Not reported
Owner/Operator Fax: Not reported
Owner/Operator Email: Not reported

Owner/Operator Indicator: Owner
Owner/Operator Name: WESTERN WASHINGTON FAIR ASSOC
Legal Status: Private
Date Became Current: Not reported
Date Ended Current: Not reported
Owner/Operator Address: 110 9TH AVE SW
Owner/Operator City,State,Zip: PUYALLUP, WA 98371
Owner/Operator Telephone: 253-841-5042
Owner/Operator Telephone Ext: Not reported
Owner/Operator Fax: Not reported
Owner/Operator Email: Not reported

Owner/Operator Indicator: Operator
Owner/Operator Name: HOJEM, KENT
Legal Status: Private
Date Became Current: Not reported
Date Ended Current: Not reported
Owner/Operator Address: 110 9TH AVE SW
Owner/Operator City,State,Zip: PUYALLUP, WA 98371
Owner/Operator Telephone: 253-841-5042
Owner/Operator Telephone Ext: Not reported
Owner/Operator Fax: Not reported
Owner/Operator Email: Not reported

Owner/Operator Indicator: Owner
Owner/Operator Name: WESTERN WASHINGTON FAIR ASSOC

Map ID
Direction
Distance
Elevation

MAP FINDINGS

Site

Database(s)

EDR ID Number
EPA ID Number

WESTERN WASHINGTON FAIR ASSOC (Continued)

1000403335

Legal Status:	Private
Date Became Current:	Not reported
Date Ended Current:	Not reported
Owner/Operator Address:	110 9TH AVE SW
Owner/Operator City,State,Zip:	PUYALLUP, WA 98371
Owner/Operator Telephone:	253-841-5042
Owner/Operator Telephone Ext:	Not reported
Owner/Operator Fax:	Not reported
Owner/Operator Email:	Not reported
Owner/Operator Indicator:	Owner
Owner/Operator Name:	WESTERN WASHINGTON FAIR ASSOC
Legal Status:	Private
Date Became Current:	Not reported
Date Ended Current:	Not reported
Owner/Operator Address:	110 9TH AVE SW
Owner/Operator City,State,Zip:	PUYALLUP, WA 98371
Owner/Operator Telephone:	253-841-5042
Owner/Operator Telephone Ext:	Not reported
Owner/Operator Fax:	Not reported
Owner/Operator Email:	Not reported
Owner/Operator Indicator:	Owner
Owner/Operator Name:	WESTERN WASHINGTON FAIR ASSOC
Legal Status:	Private
Date Became Current:	Not reported
Date Ended Current:	Not reported
Owner/Operator Address:	110 9TH AVE SW
Owner/Operator City,State,Zip:	PUYALLUP, WA 98371
Owner/Operator Telephone:	253-841-5042
Owner/Operator Telephone Ext:	Not reported
Owner/Operator Fax:	Not reported
Owner/Operator Email:	Not reported
Owner/Operator Indicator:	Operator
Owner/Operator Name:	KENT HOJEM
Legal Status:	Private
Date Became Current:	20050101
Date Ended Current:	Not reported
Owner/Operator Address:	110 9TH AVE SW
Owner/Operator City,State,Zip:	PUYALLUP, WA 98371
Owner/Operator Telephone:	253-841-5042
Owner/Operator Telephone Ext:	Not reported
Owner/Operator Fax:	Not reported
Owner/Operator Email:	Not reported
Owner/Operator Indicator:	Owner
Owner/Operator Name:	WESTERN WASHING W
Legal Status:	Private
Date Became Current:	19000101
Date Ended Current:	Not reported
Owner/Operator Address:	110 9TH AVE SW
Owner/Operator City,State,Zip:	PUYALLUP, WA 98371
Owner/Operator Telephone:	253-841-5042
Owner/Operator Telephone Ext:	Not reported
Owner/Operator Fax:	Not reported
Owner/Operator Email:	Not reported

Map ID
Direction
Distance
Elevation

MAP FINDINGS

Site

Database(s)

EDR ID Number
EPA ID Number

WESTERN WASHINGTON FAIR ASSOC (Continued)

1000403335

Owner/Operator Indicator: Owner
Owner/Operator Name: WESTERN WASHINGTON FAIR ASSOC
Legal Status: Private
Date Became Current: Not reported
Date Ended Current: Not reported
Owner/Operator Address: 110 9TH AVE SW
Owner/Operator City,State,Zip: PUYALLUP, WA 98371
Owner/Operator Telephone: 000-000-0000
Owner/Operator Telephone Ext: Not reported
Owner/Operator Fax: Not reported
Owner/Operator Email: Not reported

Owner/Operator Indicator: Operator
Owner/Operator Name: WESTERN WASHINGTON FAIR ASSOC
Legal Status: Private
Date Became Current: Not reported
Date Ended Current: Not reported
Owner/Operator Address: 110 9TH AVE SW
Owner/Operator City,State,Zip: PUYALLUP, WA 98371
Owner/Operator Telephone: 000-000-0000
Owner/Operator Telephone Ext: Not reported
Owner/Operator Fax: Not reported
Owner/Operator Email: Not reported

Owner/Operator Indicator: Owner
Owner/Operator Name: WESTERN WASHINGTON FAIR ASSOC
Legal Status: Private
Date Became Current: Not reported
Date Ended Current: Not reported
Owner/Operator Address: 110 9TH AVE SW
Owner/Operator City,State,Zip: PUYALLUP, WA 98371
Owner/Operator Telephone: 253-841-5042
Owner/Operator Telephone Ext: Not reported
Owner/Operator Fax: Not reported
Owner/Operator Email: Not reported

Owner/Operator Indicator: Operator
Owner/Operator Name: HOJEM, KENT
Legal Status: Private
Date Became Current: Not reported
Date Ended Current: Not reported
Owner/Operator Address: 110 9TH AVE SW
Owner/Operator City,State,Zip: PUYALLUP, WA 98371
Owner/Operator Telephone: 253-841-5042
Owner/Operator Telephone Ext: Not reported
Owner/Operator Fax: Not reported
Owner/Operator Email: Not reported

Owner/Operator Indicator: Operator
Owner/Operator Name: HOJEM, KENT
Legal Status: Private
Date Became Current: Not reported
Date Ended Current: Not reported
Owner/Operator Address: 110 9TH AVE SW
Owner/Operator City,State,Zip: PUYALLUP, WA 98371
Owner/Operator Telephone: 253-841-5042
Owner/Operator Telephone Ext: Not reported

Map ID
Direction
Distance
Elevation

MAP FINDINGS

Site

Database(s)

EDR ID Number
EPA ID Number

WESTERN WASHINGTON FAIR ASSOC (Continued)

1000403335

Owner/Operator Fax:	Not reported
Owner/Operator Email:	Not reported
Owner/Operator Indicator:	Operator
Owner/Operator Name:	HOJEM, KENT
Legal Status:	Private
Date Became Current:	Not reported
Date Ended Current:	Not reported
Owner/Operator Address:	110 9TH AVE SW
Owner/Operator City,State,Zip:	PUYALLUP, WA 98371
Owner/Operator Telephone:	253-841-5042
Owner/Operator Telephone Ext:	Not reported
Owner/Operator Fax:	Not reported
Owner/Operator Email:	Not reported
Owner/Operator Indicator:	Owner
Owner/Operator Name:	WESTERN WASHINGTON FAIR ASSOC
Legal Status:	Private
Date Became Current:	Not reported
Date Ended Current:	Not reported
Owner/Operator Address:	110 9TH AVE SW
Owner/Operator City,State,Zip:	PUYALLUP, WA 98371
Owner/Operator Telephone:	253-841-5042
Owner/Operator Telephone Ext:	Not reported
Owner/Operator Fax:	Not reported
Owner/Operator Email:	Not reported
Owner/Operator Indicator:	Operator
Owner/Operator Name:	HOJEM, KENT
Legal Status:	Private
Date Became Current:	Not reported
Date Ended Current:	Not reported
Owner/Operator Address:	110 9TH AVE SW
Owner/Operator City,State,Zip:	PUYALLUP, WA 98371
Owner/Operator Telephone:	253-841-5042
Owner/Operator Telephone Ext:	Not reported
Owner/Operator Fax:	Not reported
Owner/Operator Email:	Not reported
Owner/Operator Indicator:	Operator
Owner/Operator Name:	HOJEM, KENT
Legal Status:	Private
Date Became Current:	Not reported
Date Ended Current:	Not reported
Owner/Operator Address:	110 9TH AVE SW
Owner/Operator City,State,Zip:	PUYALLUP, WA 98371
Owner/Operator Telephone:	253-841-5042
Owner/Operator Telephone Ext:	Not reported
Owner/Operator Fax:	Not reported
Owner/Operator Email:	Not reported
Owner/Operator Indicator:	Owner
Owner/Operator Name:	WESTERN WASHINGTON FAIR ASSOC
Legal Status:	Private
Date Became Current:	Not reported
Date Ended Current:	Not reported
Owner/Operator Address:	110 9TH AVE SW

Map ID
Direction
Distance
Elevation

MAP FINDINGS

Site

Database(s)

EDR ID Number
EPA ID Number

WESTERN WASHINGTON FAIR ASSOC (Continued)

1000403335

Owner/Operator City,State,Zip:	PUYALLUP, WA 98371
Owner/Operator Telephone:	253-841-5042
Owner/Operator Telephone Ext:	Not reported
Owner/Operator Fax:	Not reported
Owner/Operator Email:	Not reported
Owner/Operator Indicator:	Owner
Owner/Operator Name:	WESTERN WASHINGTON FAIR ASSOC
Legal Status:	Private
Date Became Current:	Not reported
Date Ended Current:	Not reported
Owner/Operator Address:	110 9TH AVE SW
Owner/Operator City,State,Zip:	PUYALLUP, WA 98371
Owner/Operator Telephone:	253-841-5042
Owner/Operator Telephone Ext:	Not reported
Owner/Operator Fax:	Not reported
Owner/Operator Email:	Not reported
Owner/Operator Indicator:	Owner
Owner/Operator Name:	WESTERN WASHINGTON FAIR ASSOC
Legal Status:	Private
Date Became Current:	Not reported
Date Ended Current:	Not reported
Owner/Operator Address:	110 9TH AVE SW
Owner/Operator City,State,Zip:	PUYALLUP, WA 98371
Owner/Operator Telephone:	253-841-5042
Owner/Operator Telephone Ext:	Not reported
Owner/Operator Fax:	Not reported
Owner/Operator Email:	Not reported
Owner/Operator Indicator:	Owner
Owner/Operator Name:	WESTERN WASHINGTON FAIR ASSOC
Legal Status:	Private
Date Became Current:	20180117
Date Ended Current:	Not reported
Owner/Operator Address:	110 9TH AVE SW
Owner/Operator City,State,Zip:	PUYALLUP, WA 98371
Owner/Operator Telephone:	253-841-5042
Owner/Operator Telephone Ext:	Not reported
Owner/Operator Fax:	Not reported
Owner/Operator Email:	Not reported
Owner/Operator Indicator:	Operator
Owner/Operator Name:	HOJEM, KENT
Legal Status:	Private
Date Became Current:	20050101
Date Ended Current:	Not reported
Owner/Operator Address:	110 9TH AVE SW
Owner/Operator City,State,Zip:	PUYALLUP, WA 98371
Owner/Operator Telephone:	253-841-5042
Owner/Operator Telephone Ext:	Not reported
Owner/Operator Fax:	Not reported
Owner/Operator Email:	Not reported
Owner/Operator Indicator:	Owner
Owner/Operator Name:	WESTERN WASHINGTON FAIR ASSOC
Legal Status:	Private

Map ID
Direction
Distance
Elevation

MAP FINDINGS

Site

Database(s)

EDR ID Number
EPA ID Number

WESTERN WASHINGTON FAIR ASSOC (Continued)

1000403335

Date Became Current:	Not reported
Date Ended Current:	Not reported
Owner/Operator Address:	110 9TH AVE SW
Owner/Operator City,State,Zip:	PUYALLUP, WA 98371
Owner/Operator Telephone:	253-841-5042
Owner/Operator Telephone Ext:	Not reported
Owner/Operator Fax:	Not reported
Owner/Operator Email:	Not reported
Owner/Operator Indicator:	Operator
Owner/Operator Name:	HOJEM, KENT
Legal Status:	Private
Date Became Current:	20050101
Date Ended Current:	Not reported
Owner/Operator Address:	110 9TH AVE SW
Owner/Operator City,State,Zip:	PUYALLUP, WA 98371
Owner/Operator Telephone:	253-841-5042
Owner/Operator Telephone Ext:	Not reported
Owner/Operator Fax:	Not reported
Owner/Operator Email:	Not reported
Owner/Operator Indicator:	Operator
Owner/Operator Name:	WESTERN WASHINGTON FAIR ASSOC
Legal Status:	Private
Date Became Current:	Not reported
Date Ended Current:	Not reported
Owner/Operator Address:	110 9TH AVE SW
Owner/Operator City,State,Zip:	PUYALLUP, WA 98371
Owner/Operator Telephone:	253-841-5042
Owner/Operator Telephone Ext:	Not reported
Owner/Operator Fax:	Not reported
Owner/Operator Email:	Not reported
Owner/Operator Indicator:	Owner
Owner/Operator Name:	WESTERN WASHINGTON FAIR ASSOC
Legal Status:	Private
Date Became Current:	Not reported
Date Ended Current:	Not reported
Owner/Operator Address:	110 9TH AVE SW
Owner/Operator City,State,Zip:	PUYALLUP, WA 98371
Owner/Operator Telephone:	000-000-0000
Owner/Operator Telephone Ext:	Not reported
Owner/Operator Fax:	Not reported
Owner/Operator Email:	Not reported
Owner/Operator Indicator:	Owner
Owner/Operator Name:	WESTERN WASHINGTON FAIR ASSOC
Legal Status:	Private
Date Became Current:	19960502
Date Ended Current:	Not reported
Owner/Operator Address:	PO BOX 430
Owner/Operator City,State,Zip:	PUYALLUP, WA 98371
Owner/Operator Telephone:	253-841-5042
Owner/Operator Telephone Ext:	Not reported
Owner/Operator Fax:	Not reported
Owner/Operator Email:	Not reported

Map ID
Direction
Distance
Elevation

MAP FINDINGS

Site

Database(s)

EDR ID Number
EPA ID Number

WESTERN WASHINGTON FAIR ASSOC (Continued)

1000403335

Owner/Operator Indicator: Owner
Owner/Operator Name: WESTERN WASHINGTON FAIR ASSOC
Legal Status: Private
Date Became Current: 19960502
Date Ended Current: Not reported
Owner/Operator Address: PO BOX 430
Owner/Operator City,State,Zip: PUYALLUP, WA 98371
Owner/Operator Telephone: 253-841-5042
Owner/Operator Telephone Ext: Not reported
Owner/Operator Fax: Not reported
Owner/Operator Email: Not reported

Owner/Operator Indicator: Owner
Owner/Operator Name: WESTERN WASHINGTON FAIR ASSOC
Legal Status: Private
Date Became Current: 19960502
Date Ended Current: Not reported
Owner/Operator Address: PO BOX 430
Owner/Operator City,State,Zip: PUYALLUP, WA 98371
Owner/Operator Telephone: 253-841-5042
Owner/Operator Telephone Ext: Not reported
Owner/Operator Fax: Not reported
Owner/Operator Email: Not reported

Owner/Operator Indicator: Owner
Owner/Operator Name: WESTERN WASHINGTON FAIR ASSOC
Legal Status: Private
Date Became Current: Not reported
Date Ended Current: Not reported
Owner/Operator Address: PO BOX 430
Owner/Operator City,State,Zip: PUYALLUP, WA 98371
Owner/Operator Telephone: 253-841-5042
Owner/Operator Telephone Ext: Not reported
Owner/Operator Fax: Not reported
Owner/Operator Email: Not reported

Owner/Operator Indicator: Owner
Owner/Operator Name: WESTERN WASHINGTON FAIR ASSOC
Legal Status: Private
Date Became Current: 19960502
Date Ended Current: Not reported
Owner/Operator Address: PO BOX 430
Owner/Operator City,State,Zip: PUYALLUP, WA 98371
Owner/Operator Telephone: 253-841-5042
Owner/Operator Telephone Ext: Not reported
Owner/Operator Fax: Not reported
Owner/Operator Email: Not reported

Owner/Operator Indicator: Owner
Owner/Operator Name: WESTERN WASHINGTON FAIR ASSOC
Legal Status: Private
Date Became Current: 19960502
Date Ended Current: Not reported
Owner/Operator Address: 110 9TH AVE SW
Owner/Operator City,State,Zip: PUYALLUP, WA 98371
Owner/Operator Telephone: 253-841-5042
Owner/Operator Telephone Ext: Not reported

Map ID
Direction
Distance
Elevation

MAP FINDINGS

Site

Database(s)

EDR ID Number
EPA ID Number

WESTERN WASHINGTON FAIR ASSOC (Continued)

1000403335

Owner/Operator Fax:	Not reported
Owner/Operator Email:	Not reported
Owner/Operator Indicator:	Owner
Owner/Operator Name:	WESTERN WASHINGTON FAIR ASSOC
Legal Status:	Private
Date Became Current:	Not reported
Date Ended Current:	Not reported
Owner/Operator Address:	110 9TH AVE SW
Owner/Operator City,State,Zip:	PUYALLUP, WA 98371
Owner/Operator Telephone:	253-841-5042
Owner/Operator Telephone Ext:	Not reported
Owner/Operator Fax:	Not reported
Owner/Operator Email:	Not reported
Owner/Operator Indicator:	Owner
Owner/Operator Name:	WESTERN WASHINGTON FAIR ASSOC
Legal Status:	Private
Date Became Current:	Not reported
Date Ended Current:	Not reported
Owner/Operator Address:	110 9TH AVE SW
Owner/Operator City,State,Zip:	PUYALLUP, WA 98371
Owner/Operator Telephone:	253-841-5042
Owner/Operator Telephone Ext:	Not reported
Owner/Operator Fax:	Not reported
Owner/Operator Email:	Not reported
Owner/Operator Indicator:	Owner
Owner/Operator Name:	WESTERN WASHINGTON FAIR ASSOC
Legal Status:	Private
Date Became Current:	Not reported
Date Ended Current:	Not reported
Owner/Operator Address:	110 9TH AVE SW
Owner/Operator City,State,Zip:	PUYALLUP, WA 98371
Owner/Operator Telephone:	253-841-5042
Owner/Operator Telephone Ext:	Not reported
Owner/Operator Fax:	Not reported
Owner/Operator Email:	Not reported
Owner/Operator Indicator:	Owner
Owner/Operator Name:	WESTERN WASHINGTON FAIR ASSOC
Legal Status:	Private
Date Became Current:	20180117
Date Ended Current:	Not reported
Owner/Operator Address:	110 9TH AVE SW
Owner/Operator City,State,Zip:	PUYALLUP, WA 98371
Owner/Operator Telephone:	253-841-5042
Owner/Operator Telephone Ext:	Not reported
Owner/Operator Fax:	Not reported
Owner/Operator Email:	Not reported
Owner/Operator Indicator:	Operator
Owner/Operator Name:	HOJEM, KENT
Legal Status:	Private
Date Became Current:	20050101
Date Ended Current:	Not reported
Owner/Operator Address:	110 9TH AVE SW

Map ID
Direction
Distance
Elevation

MAP FINDINGS

Site

Database(s)

EDR ID Number
EPA ID Number

WESTERN WASHINGTON FAIR ASSOC (Continued)

1000403335

Owner/Operator City,State,Zip:	PUYALLUP, WA 98371
Owner/Operator Telephone:	253-841-5042
Owner/Operator Telephone Ext:	Not reported
Owner/Operator Fax:	Not reported
Owner/Operator Email:	Not reported
Owner/Operator Indicator:	Owner
Owner/Operator Name:	WESTERN WASHINGTON FAIR ASSOC
Legal Status:	Private
Date Became Current:	Not reported
Date Ended Current:	Not reported
Owner/Operator Address:	110 9TH AVE SW
Owner/Operator City,State,Zip:	PUYALLUP, WA 98371
Owner/Operator Telephone:	253-841-5042
Owner/Operator Telephone Ext:	Not reported
Owner/Operator Fax:	Not reported
Owner/Operator Email:	Not reported
Owner/Operator Indicator:	Owner
Owner/Operator Name:	WESTERN WASHINGTON FAIR ASSOC
Legal Status:	Private
Date Became Current:	20180117
Date Ended Current:	Not reported
Owner/Operator Address:	110 9TH AVE SW
Owner/Operator City,State,Zip:	PUYALLUP, WA 98371
Owner/Operator Telephone:	253-841-5042
Owner/Operator Telephone Ext:	Not reported
Owner/Operator Fax:	Not reported
Owner/Operator Email:	Not reported
Owner/Operator Indicator:	Operator
Owner/Operator Name:	HOJEM, KENT
Legal Status:	Private
Date Became Current:	20050101
Date Ended Current:	Not reported
Owner/Operator Address:	110 9TH AVE SW
Owner/Operator City,State,Zip:	PUYALLUP, WA 98371
Owner/Operator Telephone:	253-841-5042
Owner/Operator Telephone Ext:	Not reported
Owner/Operator Fax:	Not reported
Owner/Operator Email:	Not reported
Owner/Operator Indicator:	Owner
Owner/Operator Name:	WESTERN WASHINGTON FAIR ASSOC
Legal Status:	Private
Date Became Current:	19000101
Date Ended Current:	Not reported
Owner/Operator Address:	110 9TH AVE SW
Owner/Operator City,State,Zip:	PUYALLUP, WA 98371
Owner/Operator Telephone:	Not reported
Owner/Operator Telephone Ext:	Not reported
Owner/Operator Fax:	Not reported
Owner/Operator Email:	Not reported
Owner/Operator Indicator:	Operator
Owner/Operator Name:	KENT HOJEM
Legal Status:	Private

Map ID
Direction
Distance
Elevation

MAP FINDINGS

Site

Database(s)

EDR ID Number
EPA ID Number

WESTERN WASHINGTON FAIR ASSOC (Continued)

1000403335

Date Became Current:	20050101
Date Ended Current:	Not reported
Owner/Operator Address:	110 9TH AVE SW
Owner/Operator City,State,Zip:	PUYALLUP, WA 98371
Owner/Operator Telephone:	Not reported
Owner/Operator Telephone Ext:	Not reported
Owner/Operator Fax:	Not reported
Owner/Operator Email:	Not reported
Owner/Operator Indicator:	Operator
Owner/Operator Name:	KENT HOJEM
Legal Status:	Private
Date Became Current:	20050101
Date Ended Current:	Not reported
Owner/Operator Address:	110 9TH AVE SW
Owner/Operator City,State,Zip:	PUYALLUP, WA 98371
Owner/Operator Telephone:	253-841-5042
Owner/Operator Telephone Ext:	Not reported
Owner/Operator Fax:	Not reported
Owner/Operator Email:	Not reported
Owner/Operator Indicator:	Owner
Owner/Operator Name:	WESTERN WASHINGTON FAIR ASSOC
Legal Status:	Private
Date Became Current:	Not reported
Date Ended Current:	Not reported
Owner/Operator Address:	110 9TH AVE SW
Owner/Operator City,State,Zip:	PUYALLUP, WA 98371
Owner/Operator Telephone:	000-000-0000
Owner/Operator Telephone Ext:	Not reported
Owner/Operator Fax:	Not reported
Owner/Operator Email:	Not reported
Owner/Operator Indicator:	Owner
Owner/Operator Name:	WESTERN WASHINGTON FAIR ASSOC
Legal Status:	Private
Date Became Current:	Not reported
Date Ended Current:	Not reported
Owner/Operator Address:	PO BOX 430
Owner/Operator City,State,Zip:	PUYALLUP, WA 98371
Owner/Operator Telephone:	253-841-5042
Owner/Operator Telephone Ext:	Not reported
Owner/Operator Fax:	Not reported
Owner/Operator Email:	Not reported
Owner/Operator Indicator:	Operator
Owner/Operator Name:	MASCHNER, MICHELLE
Legal Status:	Private
Date Became Current:	Not reported
Date Ended Current:	Not reported
Owner/Operator Address:	PO BOX 430
Owner/Operator City,State,Zip:	PUYALLUP, WA 98371
Owner/Operator Telephone:	253-841-5042
Owner/Operator Telephone Ext:	Not reported
Owner/Operator Fax:	Not reported
Owner/Operator Email:	Not reported

Map ID
Direction
Distance
Elevation

MAP FINDINGS

Site

Database(s)

EDR ID Number
EPA ID Number

WESTERN WASHINGTON FAIR ASSOC (Continued)

1000403335

Owner/Operator Indicator: Owner
Owner/Operator Name: WESTERN WASHINGTON FAIR ASSOC
Legal Status: Private
Date Became Current: Not reported
Date Ended Current: Not reported
Owner/Operator Address: 110 9TH AVE SW
Owner/Operator City,State,Zip: PUYALLUP, WA 98371
Owner/Operator Telephone: 253-841-5042
Owner/Operator Telephone Ext: Not reported
Owner/Operator Fax: Not reported
Owner/Operator Email: Not reported

Owner/Operator Indicator: Owner
Owner/Operator Name: WESTERN WASHINGTON FAIR ASSOC
Legal Status: Private
Date Became Current: Not reported
Date Ended Current: Not reported
Owner/Operator Address: 110 9TH AVE SW
Owner/Operator City,State,Zip: PUYALLUP, WA 98371
Owner/Operator Telephone: 253-841-5042
Owner/Operator Telephone Ext: Not reported
Owner/Operator Fax: Not reported
Owner/Operator Email: Not reported

Owner/Operator Indicator: Operator
Owner/Operator Name: HOJEM, KENT
Legal Status: Private
Date Became Current: Not reported
Date Ended Current: Not reported
Owner/Operator Address: 110 9TH AVE SW
Owner/Operator City,State,Zip: PUYALLUP, WA 98371
Owner/Operator Telephone: 253-841-5042
Owner/Operator Telephone Ext: Not reported
Owner/Operator Fax: Not reported
Owner/Operator Email: Not reported

Owner/Operator Indicator: Owner
Owner/Operator Name: WESTERN WASHINGTON FAIR ASSOC
Legal Status: Private
Date Became Current: Not reported
Date Ended Current: Not reported
Owner/Operator Address: 110 9TH AVE SW
Owner/Operator City,State,Zip: PUYALLUP, WA 98371
Owner/Operator Telephone: 253-841-5042
Owner/Operator Telephone Ext: Not reported
Owner/Operator Fax: Not reported
Owner/Operator Email: Not reported

Owner/Operator Indicator: Owner
Owner/Operator Name: WESTERN WASHINGTON FAIR ASSOC
Legal Status: Private
Date Became Current: 19000101
Date Ended Current: Not reported
Owner/Operator Address: 110 9TH AVE SW
Owner/Operator City,State,Zip: PUYALLUP, WA 98371
Owner/Operator Telephone: 253-841-5042
Owner/Operator Telephone Ext: Not reported

Map ID
Direction
Distance
Elevation

MAP FINDINGS

Site

Database(s)

EDR ID Number
EPA ID Number

WESTERN WASHINGTON FAIR ASSOC (Continued)

1000403335

Owner/Operator Fax: Not reported
Owner/Operator Email: Not reported

Owner/Operator Indicator: Operator
Owner/Operator Name: KENT H
Legal Status: Private
Date Became Current: 20050101
Date Ended Current: Not reported
Owner/Operator Address: 110 9TH AVE SW
Owner/Operator City,State,Zip: PUYALLUP, WA 98371
Owner/Operator Telephone: 253-841-5042
Owner/Operator Telephone Ext: Not reported
Owner/Operator Fax: Not reported
Owner/Operator Email: Not reported

Owner/Operator Indicator: Owner
Owner/Operator Name: WESTERN WASHINGTON FAIR ASSOC
Legal Status: Private
Date Became Current: 19960502
Date Ended Current: Not reported
Owner/Operator Address: PO BOX 430
Owner/Operator City,State,Zip: PUYALLUP, WA 98371
Owner/Operator Telephone: 253-841-5042
Owner/Operator Telephone Ext: Not reported
Owner/Operator Fax: Not reported
Owner/Operator Email: Not reported

Owner/Operator Indicator: Operator
Owner/Operator Name: MASCHNER, MICHELLE
Legal Status: Private
Date Became Current: Not reported
Date Ended Current: Not reported
Owner/Operator Address: PO BOX 430
Owner/Operator City,State,Zip: PUYALLUP, WA 98371
Owner/Operator Telephone: 253-841-5042
Owner/Operator Telephone Ext: Not reported
Owner/Operator Fax: Not reported
Owner/Operator Email: Not reported

Owner/Operator Indicator: Operator
Owner/Operator Name: HOJEM, KENT
Legal Status: Private
Date Became Current: Not reported
Date Ended Current: Not reported
Owner/Operator Address: 110 9TH AVE SW
Owner/Operator City,State,Zip: PUYALLUP, WA 98371
Owner/Operator Telephone: 253-841-5042
Owner/Operator Telephone Ext: Not reported
Owner/Operator Fax: Not reported
Owner/Operator Email: Not reported

Owner/Operator Indicator: Operator
Owner/Operator Name: HOJEM, KENT
Legal Status: Private
Date Became Current: Not reported
Date Ended Current: Not reported
Owner/Operator Address: 110 9TH AVE SW

Map ID
Direction
Distance
Elevation

MAP FINDINGS

Site

Database(s)

EDR ID Number
EPA ID Number

WESTERN WASHINGTON FAIR ASSOC (Continued)

1000403335

Owner/Operator City,State,Zip: PUYALLUP, WA 98371
Owner/Operator Telephone: 253-841-5042
Owner/Operator Telephone Ext: Not reported
Owner/Operator Fax: Not reported
Owner/Operator Email: Not reported

Owner/Operator Indicator: Operator
Owner/Operator Name: HOJEM, KENT
Legal Status: Private
Date Became Current: Not reported
Date Ended Current: Not reported
Owner/Operator Address: 110 9TH AVE SW
Owner/Operator City,State,Zip: PUYALLUP, WA 98371
Owner/Operator Telephone: 253-841-5042
Owner/Operator Telephone Ext: Not reported
Owner/Operator Fax: Not reported
Owner/Operator Email: Not reported

Owner/Operator Indicator: Operator
Owner/Operator Name: HOJEM, KENT
Legal Status: Private
Date Became Current: Not reported
Date Ended Current: Not reported
Owner/Operator Address: 110 9TH AVE SW
Owner/Operator City,State,Zip: PUYALLUP, WA 98371
Owner/Operator Telephone: 253-841-5042
Owner/Operator Telephone Ext: Not reported
Owner/Operator Fax: Not reported
Owner/Operator Email: Not reported

Owner/Operator Indicator: Operator
Owner/Operator Name: HOJEM, KENT
Legal Status: Private
Date Became Current: Not reported
Date Ended Current: Not reported
Owner/Operator Address: 110 9TH AVE SW
Owner/Operator City,State,Zip: PUYALLUP, WA 98371
Owner/Operator Telephone: 253-841-5042
Owner/Operator Telephone Ext: Not reported
Owner/Operator Fax: Not reported
Owner/Operator Email: Not reported

Owner/Operator Indicator: Owner
Owner/Operator Name: WESTERN WASHINGTON FAIR ASSOC
Legal Status: Private
Date Became Current: Not reported
Date Ended Current: Not reported
Owner/Operator Address: 110 9TH AVE SW
Owner/Operator City,State,Zip: PUYALLUP, WA 98371
Owner/Operator Telephone: 253-841-5042
Owner/Operator Telephone Ext: Not reported
Owner/Operator Fax: Not reported
Owner/Operator Email: Not reported

Owner/Operator Indicator: Owner
Owner/Operator Name: WESTERN WASHINGTON FAIR ASSOC
Legal Status: Private

Map ID
Direction
Distance
Elevation

MAP FINDINGS

Site

Database(s)

EDR ID Number
EPA ID Number

WESTERN WASHINGTON FAIR ASSOC (Continued)

1000403335

Date Became Current:	Not reported
Date Ended Current:	Not reported
Owner/Operator Address:	110 9TH AVE SW
Owner/Operator City,State,Zip:	PUYALLUP, WA 98371
Owner/Operator Telephone:	253-841-5042
Owner/Operator Telephone Ext:	Not reported
Owner/Operator Fax:	Not reported
Owner/Operator Email:	Not reported
Owner/Operator Indicator:	Owner
Owner/Operator Name:	WESTERN WASHINGTON FAIR ASSOC
Legal Status:	Private
Date Became Current:	20180117
Date Ended Current:	Not reported
Owner/Operator Address:	110 9TH AVE SW
Owner/Operator City,State,Zip:	PUYALLUP, WA 98371
Owner/Operator Telephone:	253-841-5042
Owner/Operator Telephone Ext:	Not reported
Owner/Operator Fax:	Not reported
Owner/Operator Email:	Not reported
Owner/Operator Indicator:	Owner
Owner/Operator Name:	WESTERN WASHINGTON FAIR ASSOC
Legal Status:	Private
Date Became Current:	Not reported
Date Ended Current:	Not reported
Owner/Operator Address:	110 9TH AVE SW
Owner/Operator City,State,Zip:	PUYALLUP, WA 98371
Owner/Operator Telephone:	253-841-5042
Owner/Operator Telephone Ext:	Not reported
Owner/Operator Fax:	Not reported
Owner/Operator Email:	Not reported
Owner/Operator Indicator:	Owner
Owner/Operator Name:	WESTERN WASHINGTON FAIR ASSOC
Legal Status:	Private
Date Became Current:	Not reported
Date Ended Current:	Not reported
Owner/Operator Address:	110 9TH AVE SW
Owner/Operator City,State,Zip:	PUYALLUP, WA 98371
Owner/Operator Telephone:	000-000-0000
Owner/Operator Telephone Ext:	Not reported
Owner/Operator Fax:	Not reported
Owner/Operator Email:	Not reported
Owner/Operator Indicator:	Operator
Owner/Operator Name:	WESTERN WASHINGTON FAIR ASSOC
Legal Status:	Private
Date Became Current:	Not reported
Date Ended Current:	Not reported
Owner/Operator Address:	110 9TH AVE SW
Owner/Operator City,State,Zip:	PUYALLUP, WA 98371
Owner/Operator Telephone:	000-000-0000
Owner/Operator Telephone Ext:	Not reported
Owner/Operator Fax:	Not reported
Owner/Operator Email:	Not reported

Map ID
Direction
Distance
Elevation

MAP FINDINGS

Site

Database(s)

EDR ID Number
EPA ID Number

WESTERN WASHINGTON FAIR ASSOC (Continued)

1000403335

Owner/Operator Indicator: Owner
Owner/Operator Name: WESTERN WASHINGTON FAIR ASSOC
Legal Status: Private
Date Became Current: Not reported
Date Ended Current: Not reported
Owner/Operator Address: 110 9TH AVE SW
Owner/Operator City,State,Zip: PUYALLUP, WA 98371
Owner/Operator Telephone: 000-000-0000
Owner/Operator Telephone Ext: Not reported
Owner/Operator Fax: Not reported
Owner/Operator Email: Not reported

Owner/Operator Indicator: Owner
Owner/Operator Name: WESTERN WASHINGTON FAIR ASSOC
Legal Status: Private
Date Became Current: Not reported
Date Ended Current: Not reported
Owner/Operator Address: 110 9TH AVE SW
Owner/Operator City,State,Zip: PUYALLUP, WA 98371
Owner/Operator Telephone: 000-000-0000
Owner/Operator Telephone Ext: Not reported
Owner/Operator Fax: Not reported
Owner/Operator Email: Not reported

Owner/Operator Indicator: Owner
Owner/Operator Name: WESTERN WASHINGTON FAIR ASSOC
Legal Status: Private
Date Became Current: Not reported
Date Ended Current: Not reported
Owner/Operator Address: PO BOX 430
Owner/Operator City,State,Zip: PUYALLUP, WA 98371
Owner/Operator Telephone: 253-841-5042
Owner/Operator Telephone Ext: Not reported
Owner/Operator Fax: Not reported
Owner/Operator Email: Not reported

Owner/Operator Indicator: Operator
Owner/Operator Name: MASCHNER, MICHELLE
Legal Status: Private
Date Became Current: Not reported
Date Ended Current: Not reported
Owner/Operator Address: PO BOX 430
Owner/Operator City,State,Zip: PUYALLUP, WA 98371
Owner/Operator Telephone: 253-841-5042
Owner/Operator Telephone Ext: Not reported
Owner/Operator Fax: Not reported
Owner/Operator Email: Not reported

Owner/Operator Indicator: Operator
Owner/Operator Name: MASCHNER, MICHELLE
Legal Status: Private
Date Became Current: Not reported
Date Ended Current: Not reported
Owner/Operator Address: PO BOX 430
Owner/Operator City,State,Zip: PUYALLUP, WA 98371
Owner/Operator Telephone: 253-841-5042
Owner/Operator Telephone Ext: Not reported

Map ID
Direction
Distance
Elevation

MAP FINDINGS

Site

Database(s)

EDR ID Number
EPA ID Number

WESTERN WASHINGTON FAIR ASSOC (Continued)

1000403335

Owner/Operator Fax:	Not reported
Owner/Operator Email:	Not reported
Owner/Operator Indicator:	Operator
Owner/Operator Name:	MASCHNER, MICHELLE
Legal Status:	Private
Date Became Current:	Not reported
Date Ended Current:	Not reported
Owner/Operator Address:	PO BOX 430
Owner/Operator City,State,Zip:	PUYALLUP, WA 98371
Owner/Operator Telephone:	253-841-5042
Owner/Operator Telephone Ext:	Not reported
Owner/Operator Fax:	Not reported
Owner/Operator Email:	Not reported
Owner/Operator Indicator:	Owner
Owner/Operator Name:	WESTERN WASHINGTON FAIR ASSOC
Legal Status:	Private
Date Became Current:	Not reported
Date Ended Current:	Not reported
Owner/Operator Address:	110 9TH AVE SW
Owner/Operator City,State,Zip:	PUYALLUP, WA 98371
Owner/Operator Telephone:	253-841-5042
Owner/Operator Telephone Ext:	Not reported
Owner/Operator Fax:	Not reported
Owner/Operator Email:	Not reported
Owner/Operator Indicator:	Owner
Owner/Operator Name:	WESTERN WASHINGTON FAIR ASSOC
Legal Status:	Private
Date Became Current:	Not reported
Date Ended Current:	Not reported
Owner/Operator Address:	110 9TH AVE SW
Owner/Operator City,State,Zip:	PUYALLUP, WA 98371
Owner/Operator Telephone:	253-841-5042
Owner/Operator Telephone Ext:	Not reported
Owner/Operator Fax:	Not reported
Owner/Operator Email:	Not reported
Owner/Operator Indicator:	Owner
Owner/Operator Name:	WESTERN WASHINGTON FAIR ASSOC
Legal Status:	Private
Date Became Current:	Not reported
Date Ended Current:	Not reported
Owner/Operator Address:	110 9TH AVE SW

Map ID
Direction
Distance
Elevation

MAP FINDINGS

Site

Database(s)

EDR ID Number
EPA ID Number

WESTERN WASHINGTON FAIR ASSOC (Continued)

1000403335

Owner/Operator City,State,Zip:	PUYALLUP, WA 98371
Owner/Operator Telephone:	253-841-5042
Owner/Operator Telephone Ext:	Not reported
Owner/Operator Fax:	Not reported
Owner/Operator Email:	Not reported
Owner/Operator Indicator:	Owner
Owner/Operator Name:	WESTERN WASHINGTON FAIR ASSOC
Legal Status:	Private
Date Became Current:	19960502
Date Ended Current:	Not reported
Owner/Operator Address:	110 9TH AVE SW
Owner/Operator City,State,Zip:	PUYALLUP, WA 98371
Owner/Operator Telephone:	Not reported
Owner/Operator Telephone Ext:	Not reported
Owner/Operator Fax:	Not reported
Owner/Operator Email:	Not reported
Owner/Operator Indicator:	Owner
Owner/Operator Name:	WESTERN WASHINGTON FAIR ASSOC
Legal Status:	Private
Date Became Current:	Not reported
Date Ended Current:	Not reported
Owner/Operator Address:	110 9TH AVE SW
Owner/Operator City,State,Zip:	PUYALLUP, WA 98371
Owner/Operator Telephone:	000-000-0000
Owner/Operator Telephone Ext:	Not reported
Owner/Operator Fax:	Not reported
Owner/Operator Email:	Not reported
Owner/Operator Indicator:	Operator
Owner/Operator Name:	WESTERN WASHINGTON FAIR ASSOC
Legal Status:	Private
Date Became Current:	Not reported
Date Ended Current:	Not reported
Owner/Operator Address:	110 9TH AVE SW
Owner/Operator City,State,Zip:	PUYALLUP, WA 98371
Owner/Operator Telephone:	000-000-0000
Owner/Operator Telephone Ext:	Not reported
Owner/Operator Fax:	Not reported
Owner/Operator Email:	Not reported
Owner/Operator Indicator:	Operator
Owner/Operator Name:	MASCHNER, MICHELLE
Legal Status:	Private
Date Became Current:	Not reported
Date Ended Current:	Not reported
Owner/Operator Address:	PO BOX 430
Owner/Operator City,State,Zip:	PUYALLUP, WA 98371
Owner/Operator Telephone:	253-841-5042
Owner/Operator Telephone Ext:	Not reported
Owner/Operator Fax:	Not reported
Owner/Operator Email:	Not reported
Owner/Operator Indicator:	Owner
Owner/Operator Name:	WESTERN WASHINGTON FAIR ASSOC
Legal Status:	Private

Map ID
Direction
Distance
Elevation

MAP FINDINGS

Site

Database(s)

EDR ID Number
EPA ID Number

WESTERN WASHINGTON FAIR ASSOC (Continued)

1000403335

Date Became Current:	19960502
Date Ended Current:	Not reported
Owner/Operator Address:	PO BOX 430
Owner/Operator City,State,Zip:	PUYALLUP, WA 98371
Owner/Operator Telephone:	253-841-5042
Owner/Operator Telephone Ext:	Not reported
Owner/Operator Fax:	Not reported
Owner/Operator Email:	Not reported
Owner/Operator Indicator:	Owner
Owner/Operator Name:	WESTERN WASHINGTON FAIR ASSOC
Legal Status:	Private
Date Became Current:	Not reported
Date Ended Current:	Not reported
Owner/Operator Address:	PO BOX 430
Owner/Operator City,State,Zip:	PUYALLUP, WA 98371
Owner/Operator Telephone:	253-841-5042
Owner/Operator Telephone Ext:	Not reported
Owner/Operator Fax:	Not reported
Owner/Operator Email:	Not reported
Owner/Operator Indicator:	Owner
Owner/Operator Name:	WESTERN WASHINGTON FAIR ASSOC
Legal Status:	Private
Date Became Current:	19960502
Date Ended Current:	Not reported
Owner/Operator Address:	PO BOX 430
Owner/Operator City,State,Zip:	PUYALLUP, WA 98371
Owner/Operator Telephone:	253-841-5042
Owner/Operator Telephone Ext:	Not reported
Owner/Operator Fax:	Not reported
Owner/Operator Email:	Not reported
Owner/Operator Indicator:	Owner
Owner/Operator Name:	WESTERN WASHINGTON FAIR ASSOC
Legal Status:	Private
Date Became Current:	Not reported
Date Ended Current:	Not reported
Owner/Operator Address:	PO BOX 430
Owner/Operator City,State,Zip:	PUYALLUP, WA 98371
Owner/Operator Telephone:	253-841-5042
Owner/Operator Telephone Ext:	Not reported
Owner/Operator Fax:	Not reported
Owner/Operator Email:	Not reported
Owner/Operator Indicator:	Owner
Owner/Operator Name:	WESTERN WASHINGTON FAIR ASSOC
Legal Status:	Private
Date Became Current:	Not reported
Date Ended Current:	Not reported
Owner/Operator Address:	110 9TH AVE SW
Owner/Operator City,State,Zip:	PUYALLUP, WA 98371
Owner/Operator Telephone:	253-841-5042
Owner/Operator Telephone Ext:	Not reported
Owner/Operator Fax:	Not reported
Owner/Operator Email:	Not reported

Map ID
Direction
Distance
Elevation

MAP FINDINGS

Site

Database(s)

EDR ID Number
EPA ID Number

WESTERN WASHINGTON FAIR ASSOC (Continued)

1000403335

Owner/Operator Indicator: Owner
Owner/Operator Name: WESTERN WASHINGTON FAIR ASSOC
Legal Status: Private
Date Became Current: Not reported
Date Ended Current: Not reported
Owner/Operator Address: 110 9TH AVE SW
Owner/Operator City,State,Zip: PUYALLUP, WA 98371
Owner/Operator Telephone: 253-841-5042
Owner/Operator Telephone Ext: Not reported
Owner/Operator Fax: Not reported
Owner/Operator Email: Not reported

Owner/Operator Indicator: Owner
Owner/Operator Name: WESTERN WASHINGTON FAIR ASSOC
Legal Status: Private
Date Became Current: Not reported
Date Ended Current: Not reported
Owner/Operator Address: 110 9TH AVE SW
Owner/Operator City,State,Zip: PUYALLUP, WA 98371
Owner/Operator Telephone: 253-841-5042
Owner/Operator Telephone Ext: Not reported
Owner/Operator Fax: Not reported
Owner/Operator Email: Not reported

Owner/Operator Indicator: Owner
Owner/Operator Name: WESTERN WASHINGTON FAIR ASSOC
Legal Status: Private
Date Became Current: Not reported
Date Ended Current: Not reported
Owner/Operator Address: 110 9TH AVE SW
Owner/Operator City,State,Zip: PUYALLUP, WA 98371
Owner/Operator Telephone: 253-841-5042
Owner/Operator Telephone Ext: Not reported
Owner/Operator Fax: Not reported
Owner/Operator Email: Not reported

Owner/Operator Indicator: Operator
Owner/Operator Name: HOJEM, KENT
Legal Status: Private
Date Became Current: Not reported
Date Ended Current: Not reported
Owner/Operator Address: 110 9TH AVE SW
Owner/Operator City,State,Zip: PUYALLUP, WA 98371
Owner/Operator Telephone: 253-841-5042
Owner/Operator Telephone Ext: Not reported
Owner/Operator Fax: Not reported
Owner/Operator Email: Not reported

Owner/Operator Indicator: Operator
Owner/Operator Name: MICHELLE MASCHNER
Legal Status: Private
Date Became Current: 19960708
Date Ended Current: Not reported
Owner/Operator Address: PO BOX 430
Owner/Operator City,State,Zip: PUYALLUP, WA 98371-0162
Owner/Operator Telephone: Not reported
Owner/Operator Telephone Ext: Not reported

Map ID
Direction
Distance
Elevation

MAP FINDINGS

Site

Database(s)

EDR ID Number
EPA ID Number

WESTERN WASHINGTON FAIR ASSOC (Continued)

1000403335

Owner/Operator Fax:	Not reported
Owner/Operator Email:	Not reported
Owner/Operator Indicator:	Operator
Owner/Operator Name:	WESTERN WASHINGTON FAIR ASSOC
Legal Status:	Private
Date Became Current:	Not reported
Date Ended Current:	Not reported
Owner/Operator Address:	110 9TH AVE SW
Owner/Operator City,State,Zip:	PUYALLUP, WA 98371
Owner/Operator Telephone:	000-000-0000
Owner/Operator Telephone Ext:	Not reported
Owner/Operator Fax:	Not reported
Owner/Operator Email:	Not reported
Owner/Operator Indicator:	Operator
Owner/Operator Name:	MASCHNER, MICHELLE
Legal Status:	Private
Date Became Current:	Not reported
Date Ended Current:	Not reported
Owner/Operator Address:	PO BOX 430
Owner/Operator City,State,Zip:	PUYALLUP, WA 98371
Owner/Operator Telephone:	253-841-5042
Owner/Operator Telephone Ext:	Not reported
Owner/Operator Fax:	Not reported
Owner/Operator Email:	Not reported
Owner/Operator Indicator:	Owner
Owner/Operator Name:	WESTERN WASHINGTON FAIR ASSOC
Legal Status:	Private
Date Became Current:	Not reported
Date Ended Current:	Not reported
Owner/Operator Address:	PO BOX 430
Owner/Operator City,State,Zip:	PUYALLUP, WA 98371
Owner/Operator Telephone:	253-841-5042
Owner/Operator Telephone Ext:	Not reported
Owner/Operator Fax:	Not reported
Owner/Operator Email:	Not reported
Owner/Operator Indicator:	Operator
Owner/Operator Name:	MASCHNER, MICHELLE
Legal Status:	Private
Date Became Current:	Not reported
Date Ended Current:	Not reported
Owner/Operator Address:	PO BOX 430
Owner/Operator City,State,Zip:	PUYALLUP, WA 98371
Owner/Operator Telephone:	253-841-5042
Owner/Operator Telephone Ext:	Not reported
Owner/Operator Fax:	Not reported
Owner/Operator Email:	Not reported
Owner/Operator Indicator:	Owner
Owner/Operator Name:	WESTERN WASHINGTON FAIR ASSOC
Legal Status:	Private
Date Became Current:	19960502
Date Ended Current:	Not reported
Owner/Operator Address:	PO BOX 430

Map ID
Direction
Distance
Elevation

MAP FINDINGS

Site

Database(s)

EDR ID Number
EPA ID Number

WESTERN WASHINGTON FAIR ASSOC (Continued)

1000403335

Owner/Operator City,State,Zip:	PUYALLUP, WA 98371
Owner/Operator Telephone:	253-841-5042
Owner/Operator Telephone Ext:	Not reported
Owner/Operator Fax:	Not reported
Owner/Operator Email:	Not reported
Owner/Operator Indicator:	Owner
Owner/Operator Name:	WESTERN WASHINGTON FAIR ASSOC
Legal Status:	Private
Date Became Current:	Not reported
Date Ended Current:	Not reported
Owner/Operator Address:	110 9TH AVE SW
Owner/Operator City,State,Zip:	PUYALLUP, WA 98371
Owner/Operator Telephone:	253-841-5042
Owner/Operator Telephone Ext:	Not reported
Owner/Operator Fax:	Not reported
Owner/Operator Email:	Not reported
Owner/Operator Indicator:	Operator
Owner/Operator Name:	HOJEM, KENT
Legal Status:	Private
Date Became Current:	Not reported
Date Ended Current:	Not reported
Owner/Operator Address:	110 9TH AVE SW
Owner/Operator City,State,Zip:	PUYALLUP, WA 98371
Owner/Operator Telephone:	253-841-5042
Owner/Operator Telephone Ext:	Not reported
Owner/Operator Fax:	Not reported
Owner/Operator Email:	Not reported
Owner/Operator Indicator:	Owner
Owner/Operator Name:	WESTERN WASHINGTON FAIR ASSOC
Legal Status:	Private
Date Became Current:	Not reported
Date Ended Current:	Not reported
Owner/Operator Address:	110 9TH AVE SW
Owner/Operator City,State,Zip:	PUYALLUP, WA 98371
Owner/Operator Telephone:	253-841-5042
Owner/Operator Telephone Ext:	Not reported
Owner/Operator Fax:	Not reported
Owner/Operator Email:	Not reported
Owner/Operator Indicator:	Owner
Owner/Operator Name:	WESTERN WASHINGTON FAIR ASSOC
Legal Status:	Private
Date Became Current:	Not reported
Date Ended Current:	Not reported
Owner/Operator Address:	110 9TH AVE SW
Owner/Operator City,State,Zip:	PUYALLUP, WA 98371
Owner/Operator Telephone:	253-841-5042
Owner/Operator Telephone Ext:	Not reported
Owner/Operator Fax:	Not reported
Owner/Operator Email:	Not reported
Owner/Operator Indicator:	Operator
Owner/Operator Name:	HOJEM, KENT
Legal Status:	Private

Map ID
Direction
Distance
Elevation

MAP FINDINGS

Site

Database(s)

EDR ID Number
EPA ID Number

WESTERN WASHINGTON FAIR ASSOC (Continued)

1000403335

Date Became Current:	20050101
Date Ended Current:	Not reported
Owner/Operator Address:	110 9TH AVE SW
Owner/Operator City,State,Zip:	PUYALLUP, WA 98371
Owner/Operator Telephone:	253-841-5042
Owner/Operator Telephone Ext:	Not reported
Owner/Operator Fax:	Not reported
Owner/Operator Email:	Not reported
Owner/Operator Indicator:	Owner
Owner/Operator Name:	WESTERN WASHINGTON FAIR ASSOC
Legal Status:	Private
Date Became Current:	Not reported
Date Ended Current:	Not reported
Owner/Operator Address:	110 9TH AVE SW
Owner/Operator City,State,Zip:	PUYALLUP, WA 98371
Owner/Operator Telephone:	253-841-5042
Owner/Operator Telephone Ext:	Not reported
Owner/Operator Fax:	Not reported
Owner/Operator Email:	Not reported
Owner/Operator Indicator:	Owner
Owner/Operator Name:	WESTERN WASHINGTON FAIR ASSOC
Legal Status:	Private
Date Became Current:	20180117
Date Ended Current:	Not reported
Owner/Operator Address:	110 9TH AVE SW
Owner/Operator City,State,Zip:	PUYALLUP, WA 98371
Owner/Operator Telephone:	253-841-5042
Owner/Operator Telephone Ext:	Not reported
Owner/Operator Fax:	Not reported
Owner/Operator Email:	Not reported
Owner/Operator Indicator:	Owner
Owner/Operator Name:	WESTERN WASHINGTON FAIR ASSOC
Legal Status:	Private
Date Became Current:	19960502
Date Ended Current:	Not reported
Owner/Operator Address:	PO BOX 430
Owner/Operator City,State,Zip:	PUYALLUP, WA 98371-0162
Owner/Operator Telephone:	Not reported
Owner/Operator Telephone Ext:	Not reported
Owner/Operator Fax:	Not reported
Owner/Operator Email:	Not reported
Owner/Operator Indicator:	Operator
Owner/Operator Name:	KENT HOJEM
Legal Status:	Private
Date Became Current:	20050101
Date Ended Current:	Not reported
Owner/Operator Address:	110 9TH AVE SW
Owner/Operator City,State,Zip:	PUYALLUP, WA 98371
Owner/Operator Telephone:	Not reported
Owner/Operator Telephone Ext:	Not reported
Owner/Operator Fax:	Not reported
Owner/Operator Email:	Not reported

Map ID
Direction
Distance
Elevation

MAP FINDINGS

Site

Database(s)

EDR ID Number
EPA ID Number

WESTERN WASHINGTON FAIR ASSOC (Continued)

1000403335

Historic Generators:

Receive Date: 20100203
Handler Name: WESTERN WASHINGTON FAIR ASSOC
Federal Waste Generator Description: Conditionally Exempt Small Quantity Generator
State District Owner: WA
Large Quantity Handler of Universal Waste: No
Recognized Trader Importer: No
Recognized Trader Exporter: No
Spent Lead Acid Battery Importer: No
Spent Lead Acid Battery Exporter: No
Current Record: No
Non Storage Recycler Activity: Not reported
Electronic Manifest Broker: Not reported

Receive Date: 20120221
Handler Name: WESTERN WASHINGTON FAIR ASSOC
Federal Waste Generator Description: Conditionally Exempt Small Quantity Generator
State District Owner: WA
Large Quantity Handler of Universal Waste: No
Recognized Trader Importer: No
Recognized Trader Exporter: No
Spent Lead Acid Battery Importer: No
Spent Lead Acid Battery Exporter: No
Current Record: No
Non Storage Recycler Activity: Not reported
Electronic Manifest Broker: Not reported

Receive Date: 20060223
Handler Name: WESTERN WASHINGTON FAIR ASSOC
Federal Waste Generator Description: Conditionally Exempt Small Quantity Generator
State District Owner: WA
Large Quantity Handler of Universal Waste: No
Recognized Trader Importer: No
Recognized Trader Exporter: No
Spent Lead Acid Battery Importer: No
Spent Lead Acid Battery Exporter: No
Current Record: No
Non Storage Recycler Activity: Not reported
Electronic Manifest Broker: Not reported

Receive Date: 20110217
Handler Name: WESTERN WASHINGTON FAIR ASSOC
Federal Waste Generator Description: Conditionally Exempt Small Quantity Generator
State District Owner: WA
Large Quantity Handler of Universal Waste: No
Recognized Trader Importer: No
Recognized Trader Exporter: No
Spent Lead Acid Battery Importer: No
Spent Lead Acid Battery Exporter: No
Current Record: No
Non Storage Recycler Activity: Not reported
Electronic Manifest Broker: Not reported

Receive Date: 19941231
Handler Name: WESTERN WASHINGTON FAIR ASSOC
Federal Waste Generator Description: Conditionally Exempt Small Quantity Generator
State District Owner: WA

Map ID
Direction
Distance
Elevation

MAP FINDINGS

Site

Database(s)

EDR ID Number
EPA ID Number

WESTERN WASHINGTON FAIR ASSOC (Continued)

1000403335

Large Quantity Handler of Universal Waste: No
Recognized Trader Importer: No
Recognized Trader Exporter: No
Spent Lead Acid Battery Importer: No
Spent Lead Acid Battery Exporter: No
Current Record: No
Non Storage Recycler Activity: Not reported
Electronic Manifest Broker: Not reported

Receive Date: 19940101
Handler Name: WESTERN WASHINGTON FAIR ASSOC
Federal Waste Generator Description: Not a generator, verified
State District Owner: WA
Large Quantity Handler of Universal Waste: No
Recognized Trader Importer: No
Recognized Trader Exporter: No
Spent Lead Acid Battery Importer: No
Spent Lead Acid Battery Exporter: No
Current Record: No
Non Storage Recycler Activity: Not reported
Electronic Manifest Broker: Not reported

Receive Date: 19950101
Handler Name: WESTERN WASHINGTON FAIR ASSOC
Federal Waste Generator Description: Not a generator, verified
State District Owner: WA
Large Quantity Handler of Universal Waste: No
Recognized Trader Importer: No
Recognized Trader Exporter: No
Spent Lead Acid Battery Importer: No
Spent Lead Acid Battery Exporter: No
Current Record: No
Non Storage Recycler Activity: Not reported
Electronic Manifest Broker: Not reported

Receive Date: 19960214
Handler Name: WESTERN WASHINGTON FAIR ASSOC
Federal Waste Generator Description: Conditionally Exempt Small Quantity Generator
State District Owner: WA
Large Quantity Handler of Universal Waste: No
Recognized Trader Importer: No
Recognized Trader Exporter: No
Spent Lead Acid Battery Importer: No
Spent Lead Acid Battery Exporter: No
Current Record: No
Non Storage Recycler Activity: Not reported
Electronic Manifest Broker: Not reported

Receive Date: 19970127
Handler Name: WESTERN WASHINGTON FAIR ASSOC
Federal Waste Generator Description: Conditionally Exempt Small Quantity Generator
State District Owner: WA
Large Quantity Handler of Universal Waste: No
Recognized Trader Importer: No
Recognized Trader Exporter: No
Spent Lead Acid Battery Importer: No
Spent Lead Acid Battery Exporter: No

Map ID
Direction
Distance
Elevation

MAP FINDINGS

Site

Database(s)

EDR ID Number
EPA ID Number

WESTERN WASHINGTON FAIR ASSOC (Continued)

1000403335

Current Record: No
Non Storage Recycler Activity: Not reported
Electronic Manifest Broker: Not reported

Receive Date: 19980226
Handler Name: WESTERN WASHINGTON FAIR ASSOC
Federal Waste Generator Description: Conditionally Exempt Small Quantity Generator
State District Owner: WA
Large Quantity Handler of Universal Waste: No
Recognized Trader Importer: No
Recognized Trader Exporter: No
Spent Lead Acid Battery Importer: No
Spent Lead Acid Battery Exporter: No
Current Record: No
Non Storage Recycler Activity: Not reported
Electronic Manifest Broker: Not reported

Receive Date: 19990113
Handler Name: WESTERN WASHINGTON FAIR ASSOC
Federal Waste Generator Description: Conditionally Exempt Small Quantity Generator
State District Owner: WA
Large Quantity Handler of Universal Waste: No
Recognized Trader Importer: No
Recognized Trader Exporter: No
Spent Lead Acid Battery Importer: No
Spent Lead Acid Battery Exporter: No
Current Record: No
Non Storage Recycler Activity: Not reported
Electronic Manifest Broker: Not reported

Receive Date: 20000215
Handler Name: WESTERN WASHINGTON FAIR ASSOC
Federal Waste Generator Description: Conditionally Exempt Small Quantity Generator
State District Owner: WA
Large Quantity Handler of Universal Waste: No
Recognized Trader Importer: No
Recognized Trader Exporter: No
Spent Lead Acid Battery Importer: No
Spent Lead Acid Battery Exporter: No
Current Record: No
Non Storage Recycler Activity: Not reported
Electronic Manifest Broker: Not reported

Receive Date: 20010206
Handler Name: WESTERN WASHINGTON FAIR ASSOC
Federal Waste Generator Description: Conditionally Exempt Small Quantity Generator
State District Owner: WA
Large Quantity Handler of Universal Waste: No
Recognized Trader Importer: No
Recognized Trader Exporter: No
Spent Lead Acid Battery Importer: No
Spent Lead Acid Battery Exporter: No
Current Record: No
Non Storage Recycler Activity: Not reported
Electronic Manifest Broker: Not reported

Receive Date: 20020201

Map ID
Direction
Distance
Elevation

MAP FINDINGS

Site

Database(s)

EDR ID Number
EPA ID Number

WESTERN WASHINGTON FAIR ASSOC (Continued)

1000403335

Handler Name: WESTERN WASHINGTON FAIR ASSOC
Federal Waste Generator Description: Conditionally Exempt Small Quantity Generator
State District Owner: WA
Large Quantity Handler of Universal Waste: No
Recognized Trader Importer: No
Recognized Trader Exporter: No
Spent Lead Acid Battery Importer: No
Spent Lead Acid Battery Exporter: No
Current Record: No
Non Storage Recycler Activity: Not reported
Electronic Manifest Broker: Not reported

Receive Date: 20030115
Handler Name: WESTERN WASHINGTON FAIR ASSOC
Federal Waste Generator Description: Conditionally Exempt Small Quantity Generator
State District Owner: WA
Large Quantity Handler of Universal Waste: No
Recognized Trader Importer: No
Recognized Trader Exporter: No
Spent Lead Acid Battery Importer: No
Spent Lead Acid Battery Exporter: No
Current Record: No
Non Storage Recycler Activity: Not reported
Electronic Manifest Broker: Not reported

Receive Date: 20040225
Handler Name: WESTERN WASHINGTON FAIR ASSOC
Federal Waste Generator Description: Conditionally Exempt Small Quantity Generator
State District Owner: WA
Large Quantity Handler of Universal Waste: No
Recognized Trader Importer: No
Recognized Trader Exporter: No
Spent Lead Acid Battery Importer: No
Spent Lead Acid Battery Exporter: No
Current Record: No
Non Storage Recycler Activity: Not reported
Electronic Manifest Broker: Not reported

Receive Date: 20050225
Handler Name: WESTERN WASHINGTON FAIR ASSOC
Federal Waste Generator Description: Conditionally Exempt Small Quantity Generator
State District Owner: WA
Large Quantity Handler of Universal Waste: No
Recognized Trader Importer: No
Recognized Trader Exporter: No
Spent Lead Acid Battery Importer: No
Spent Lead Acid Battery Exporter: No
Current Record: No
Non Storage Recycler Activity: Not reported
Electronic Manifest Broker: Not reported

Receive Date: 20060223
Handler Name: WESTERN WASHINGTON FAIR ASSOC
Federal Waste Generator Description: Conditionally Exempt Small Quantity Generator
State District Owner: WA
Large Quantity Handler of Universal Waste: No
Recognized Trader Importer: No

Map ID
Direction
Distance
Elevation

MAP FINDINGS

Site

Database(s)

EDR ID Number
EPA ID Number

WESTERN WASHINGTON FAIR ASSOC (Continued)

1000403335

Recognized Trader Exporter: No
Spent Lead Acid Battery Importer: No
Spent Lead Acid Battery Exporter: No
Current Record: No
Non Storage Recycler Activity: Not reported
Electronic Manifest Broker: Not reported

Receive Date: 20070201
Handler Name: WESTERN WASHINGTON FAIR ASSOC
Federal Waste Generator Description: Conditionally Exempt Small Quantity Generator
State District Owner: WA
Large Quantity Handler of Universal Waste: No
Recognized Trader Importer: No
Recognized Trader Exporter: No
Spent Lead Acid Battery Importer: No
Spent Lead Acid Battery Exporter: No
Current Record: No
Non Storage Recycler Activity: Not reported
Electronic Manifest Broker: Not reported

Receive Date: 20080102
Handler Name: WESTERN WASHINGTON FAIR ASSOC
Federal Waste Generator Description: Conditionally Exempt Small Quantity Generator
State District Owner: WA
Large Quantity Handler of Universal Waste: No
Recognized Trader Importer: No
Recognized Trader Exporter: No
Spent Lead Acid Battery Importer: No
Spent Lead Acid Battery Exporter: No
Current Record: No
Non Storage Recycler Activity: Not reported
Electronic Manifest Broker: Not reported

Receive Date: 20090311
Handler Name: WESTERN WASHINGTON FAIR ASSOC
Federal Waste Generator Description: Conditionally Exempt Small Quantity Generator
State District Owner: WA
Large Quantity Handler of Universal Waste: No
Recognized Trader Importer: No
Recognized Trader Exporter: No
Spent Lead Acid Battery Importer: No
Spent Lead Acid Battery Exporter: No
Current Record: No
Non Storage Recycler Activity: Not reported
Electronic Manifest Broker: Not reported

Receive Date: 20100203
Handler Name: WESTERN WASHINGTON FAIR ASSOC
Federal Waste Generator Description: Conditionally Exempt Small Quantity Generator
State District Owner: WA
Large Quantity Handler of Universal Waste: No
Recognized Trader Importer: No
Recognized Trader Exporter: No
Spent Lead Acid Battery Importer: No
Spent Lead Acid Battery Exporter: No
Current Record: No
Non Storage Recycler Activity: Not reported

Map ID
Direction
Distance
Elevation

MAP FINDINGS

Site

Database(s)

EDR ID Number
EPA ID Number

WESTERN WASHINGTON FAIR ASSOC (Continued)

1000403335

Electronic Manifest Broker:	Not reported
Receive Date:	20110217
Handler Name:	WESTERN WASHINGTON FAIR ASSOC
Federal Waste Generator Description:	Conditionally Exempt Small Quantity Generator
State District Owner:	WA
Large Quantity Handler of Universal Waste:	No
Recognized Trader Importer:	No
Recognized Trader Exporter:	No
Spent Lead Acid Battery Importer:	No
Spent Lead Acid Battery Exporter:	No
Current Record:	No
Non Storage Recycler Activity:	Not reported
Electronic Manifest Broker:	Not reported
Receive Date:	20120221
Handler Name:	WESTERN WASHINGTON FAIR ASSOC
Federal Waste Generator Description:	Conditionally Exempt Small Quantity Generator
State District Owner:	WA
Large Quantity Handler of Universal Waste:	No
Recognized Trader Importer:	No
Recognized Trader Exporter:	No
Spent Lead Acid Battery Importer:	No
Spent Lead Acid Battery Exporter:	No
Current Record:	No
Non Storage Recycler Activity:	Not reported
Electronic Manifest Broker:	Not reported
Receive Date:	20130226
Handler Name:	WESTERN WASHINGTON FAIR ASSOC
Federal Waste Generator Description:	Conditionally Exempt Small Quantity Generator
State District Owner:	WA
Large Quantity Handler of Universal Waste:	No
Recognized Trader Importer:	No
Recognized Trader Exporter:	No
Spent Lead Acid Battery Importer:	No
Spent Lead Acid Battery Exporter:	No
Current Record:	No
Non Storage Recycler Activity:	Not reported
Electronic Manifest Broker:	Not reported
Receive Date:	20140227
Handler Name:	WESTERN WASHINGTON FAIR ASSOC
Federal Waste Generator Description:	Conditionally Exempt Small Quantity Generator
State District Owner:	WA
Large Quantity Handler of Universal Waste:	No
Recognized Trader Importer:	No
Recognized Trader Exporter:	No
Spent Lead Acid Battery Importer:	No
Spent Lead Acid Battery Exporter:	No
Current Record:	No
Non Storage Recycler Activity:	Not reported
Electronic Manifest Broker:	Not reported
Receive Date:	20150212
Handler Name:	WESTERN WASHINGTON FAIR ASSOC
Federal Waste Generator Description:	Conditionally Exempt Small Quantity Generator

Map ID
Direction
Distance
Elevation

MAP FINDINGS

Site

Database(s)

EDR ID Number
EPA ID Number

WESTERN WASHINGTON FAIR ASSOC (Continued)

1000403335

State District Owner:	WA
Large Quantity Handler of Universal Waste:	No
Recognized Trader Importer:	No
Recognized Trader Exporter:	No
Spent Lead Acid Battery Importer:	No
Spent Lead Acid Battery Exporter:	No
Current Record:	No
Non Storage Recycler Activity:	Not reported
Electronic Manifest Broker:	Not reported
Receive Date:	20160224
Handler Name:	WESTERN WASHINGTON FAIR ASSOC
Federal Waste Generator Description:	Conditionally Exempt Small Quantity Generator
State District Owner:	WA
Large Quantity Handler of Universal Waste:	No
Recognized Trader Importer:	No
Recognized Trader Exporter:	No
Spent Lead Acid Battery Importer:	No
Spent Lead Acid Battery Exporter:	No
Current Record:	No
Non Storage Recycler Activity:	Not reported
Electronic Manifest Broker:	Not reported
Receive Date:	20170216
Handler Name:	WESTERN WASHINGTON FAIR ASSOC
Federal Waste Generator Description:	Conditionally Exempt Small Quantity Generator
State District Owner:	WA
Large Quantity Handler of Universal Waste:	No
Recognized Trader Importer:	No
Recognized Trader Exporter:	No
Spent Lead Acid Battery Importer:	No
Spent Lead Acid Battery Exporter:	No
Current Record:	No
Non Storage Recycler Activity:	Not reported
Electronic Manifest Broker:	Not reported
Receive Date:	20180117
Handler Name:	WESTERN WASHINGTON FAIR ASSOC
Federal Waste Generator Description:	Conditionally Exempt Small Quantity Generator
State District Owner:	WA
Large Quantity Handler of Universal Waste:	No
Recognized Trader Importer:	No
Recognized Trader Exporter:	No
Spent Lead Acid Battery Importer:	No
Spent Lead Acid Battery Exporter:	No
Current Record:	No
Non Storage Recycler Activity:	Not reported
Electronic Manifest Broker:	Not reported
Receive Date:	20180117
Handler Name:	WESTERN WASHINGTON FAIR ASSOC
Federal Waste Generator Description:	Conditionally Exempt Small Quantity Generator
State District Owner:	WA
Large Quantity Handler of Universal Waste:	No
Recognized Trader Importer:	No
Recognized Trader Exporter:	No
Spent Lead Acid Battery Importer:	No

Map ID
Direction
Distance
Elevation

MAP FINDINGS

Site

Database(s)

EDR ID Number
EPA ID Number

WESTERN WASHINGTON FAIR ASSOC (Continued)

1000403335

Spent Lead Acid Battery Exporter: No
Current Record: No
Non Storage Recycler Activity: Not reported
Electronic Manifest Broker: Not reported

Receive Date: 20190325
Handler Name: WESTERN WASHINGTON FAIR ASSOC
Federal Waste Generator Description: Small Quantity Generator
State District Owner: WA
Large Quantity Handler of Universal Waste: No
Recognized Trader Importer: No
Recognized Trader Exporter: No
Spent Lead Acid Battery Importer: No
Spent Lead Acid Battery Exporter: No
Current Record: No
Non Storage Recycler Activity: Not reported
Electronic Manifest Broker: Not reported

Receive Date: 20190325
Handler Name: WESTERN WASHINGTON FAIR ASSOC
Federal Waste Generator Description: Small Quantity Generator
State District Owner: WA
Large Quantity Handler of Universal Waste: No
Recognized Trader Importer: No
Recognized Trader Exporter: No
Spent Lead Acid Battery Importer: No
Spent Lead Acid Battery Exporter: No
Current Record: No
Non Storage Recycler Activity: Not reported
Electronic Manifest Broker: Not reported

Receive Date: 20200221
Handler Name: WESTERN WASHINGTON FAIR ASSOC
Federal Waste Generator Description: Small Quantity Generator
State District Owner: WA
Large Quantity Handler of Universal Waste: No
Recognized Trader Importer: No
Recognized Trader Exporter: No
Spent Lead Acid Battery Importer: No
Spent Lead Acid Battery Exporter: No
Current Record: No
Non Storage Recycler Activity: Not reported
Electronic Manifest Broker: Not reported

Receive Date: 20210309
Handler Name: WESTERN WASHINGTON FAIR ASSOC
Federal Waste Generator Description: Small Quantity Generator
State District Owner: WA
Large Quantity Handler of Universal Waste: No
Recognized Trader Importer: No
Recognized Trader Exporter: No
Spent Lead Acid Battery Importer: No
Spent Lead Acid Battery Exporter: No
Current Record: No
Non Storage Recycler Activity: No
Electronic Manifest Broker: No

Map ID
Direction
Distance
Elevation

MAP FINDINGS

Site

Database(s)

EDR ID Number
EPA ID Number

WESTERN WASHINGTON FAIR ASSOC (Continued)

1000403335

Receive Date: 20210326
Handler Name: WESTERN WASHINGTON FAIR ASSOC
Federal Waste Generator Description: Small Quantity Generator
State District Owner: WA
Large Quantity Handler of Universal Waste: No
Recognized Trader Importer: No
Recognized Trader Exporter: No
Spent Lead Acid Battery Importer: No
Spent Lead Acid Battery Exporter: No
Current Record: Yes
Non Storage Recycler Activity: No
Electronic Manifest Broker: No

Receive Date: 20041231
Handler Name: WESTERN WASHINGTON FAIR ASSOC
Federal Waste Generator Description: Not a generator, verified
State District Owner: WA
Large Quantity Handler of Universal Waste: No
Recognized Trader Importer: No
Recognized Trader Exporter: No
Spent Lead Acid Battery Importer: No
Spent Lead Acid Battery Exporter: No
Current Record: No
Non Storage Recycler Activity: Not reported
Electronic Manifest Broker: Not reported

Receive Date: 20050216
Handler Name: WESTERN WASHINGTON FAIR ASSOC
Federal Waste Generator Description: Not a generator, verified
State District Owner: WA
Large Quantity Handler of Universal Waste: No
Recognized Trader Importer: No
Recognized Trader Exporter: No
Spent Lead Acid Battery Importer: No
Spent Lead Acid Battery Exporter: No
Current Record: No
Non Storage Recycler Activity: Not reported
Electronic Manifest Broker: Not reported

Receive Date: 20081231
Handler Name: WESTERN WASHINGTON FAIR ASSOC
Federal Waste Generator Description: Not a generator, verified
State District Owner: WA
Large Quantity Handler of Universal Waste: No
Recognized Trader Importer: No
Recognized Trader Exporter: No
Spent Lead Acid Battery Importer: No
Spent Lead Acid Battery Exporter: No
Current Record: No
Non Storage Recycler Activity: Not reported
Electronic Manifest Broker: Not reported

List of NAICS Codes and Descriptions:

NAICS Code: 71131
NAICS Description: PROMOTERS OF PERFORMING ARTS, SPORTS, AND SIMILAR EVENTS WITH FACILITIES

Map ID
Direction
Distance
Elevation

MAP FINDINGS

Site

Database(s)

EDR ID Number
EPA ID Number

WESTERN WASHINGTON FAIR ASSOC (Continued)

1000403335

NAICS Code: 711310
NAICS Description: PROMOTERS OF PERFORMING ARTS, SPORTS, AND SIMILAR EVENTS WITH FACILITIES

Facility Has Received Notices of Violation:

Found Violation: No
Agency Which Determined Violation: Not reported
Violation Short Description: Not reported
Date Violation was Determined: Not reported
Actual Return to Compliance Date: Not reported
Return to Compliance Qualifier: Not reported
Violation Responsible Agency: Not reported
Scheduled Compliance Date: Not reported
Enforcement Identifier: Not reported
Date of Enforcement Action: Not reported
Enforcement Responsible Agency: Not reported
Enforcement Docket Number: Not reported
Enforcement Attorney: Not reported
Corrective Action Component: Not reported
Appeal Initiated Date: Not reported
Appeal Resolution Date: Not reported
Disposition Status Date: Not reported
Disposition Status: Not reported
Disposition Status Description: Not reported
Consent/Final Order Sequence Number: Not reported
Consent/Final Order Respondent Name: Not reported
Consent/Final Order Lead Agency: Not reported
Enforcement Type: Not reported
Enforcement Responsible Person: Not reported
Enforcement Responsible Sub-Organization: Not reported
SEP Sequence Number: Not reported
SEP Expenditure Amount: Not reported
SEP Scheduled Completion Date: Not reported
SEP Actual Date: Not reported
SEP Defaulted Date: Not reported
SEP Type: Not reported
SEP Type Description: Not reported
Proposed Amount: Not reported
Final Monetary Amount: Not reported
Paid Amount: Not reported
Final Count: Not reported
Final Amount: Not reported

Found Violation: No
Agency Which Determined Violation: Not reported
Violation Short Description: Not reported
Date Violation was Determined: Not reported
Actual Return to Compliance Date: Not reported
Return to Compliance Qualifier: Not reported
Violation Responsible Agency: Not reported
Scheduled Compliance Date: Not reported
Enforcement Identifier: Not reported
Date of Enforcement Action: Not reported
Enforcement Responsible Agency: Not reported
Enforcement Docket Number: Not reported
Enforcement Attorney: Not reported
Corrective Action Component: Not reported

Map ID
Direction
Distance
Elevation

MAP FINDINGS

Site

Database(s)

EDR ID Number
EPA ID Number

WESTERN WASHINGTON FAIR ASSOC (Continued)

1000403335

Appeal Initiated Date: Not reported
Appeal Resolution Date: Not reported
Disposition Status Date: Not reported
Disposition Status: Not reported
Disposition Status Description: Not reported
Consent/Final Order Sequence Number: Not reported
Consent/Final Order Respondent Name: Not reported
Consent/Final Order Lead Agency: Not reported
Enforcement Type: Not reported
Enforcement Responsible Person: Not reported
Enforcement Responsible Sub-Organization: Not reported
SEP Sequence Number: Not reported
SEP Expenditure Amount: Not reported
SEP Scheduled Completion Date: Not reported
SEP Actual Date: Not reported
SEP Defaulted Date: Not reported
SEP Type: Not reported
SEP Type Description: Not reported
Proposed Amount: Not reported
Final Monetary Amount: Not reported
Paid Amount: Not reported
Final Count: Not reported
Final Amount: Not reported

Evaluation Action Summary:

Evaluation Date: 19980423
Evaluation Responsible Agency: State
Found Violation: No
Evaluation Type Description: COMPLIANCE ASSISTANCE VISIT
Evaluation Responsible Person Identifier: WALGR
Evaluation Responsible Sub-Organization: SW
Actual Return to Compliance Date: Not reported
Scheduled Compliance Date: Not reported
Date of Request: Not reported
Date Response Received: Not reported
Request Agency: Not reported
Former Citation: Not reported

Evaluation Date: 20120911
Evaluation Responsible Agency: State
Found Violation: No
Evaluation Type Description: COMPLIANCE ASSISTANCE VISIT
Evaluation Responsible Person Identifier: WATXP
Evaluation Responsible Sub-Organization: SW
Actual Return to Compliance Date: Not reported
Scheduled Compliance Date: Not reported
Date of Request: Not reported
Date Response Received: Not reported
Request Agency: Not reported
Former Citation: Not reported

ALLSITES:

Name: WESTERN WASHINGTON FAIR ASSOC
Facility Id: 44341394

Map ID
Direction
Distance
Elevation

MAP FINDINGS

Site

Database(s)

EDR ID Number
EPA ID Number

WESTERN WASHINGTON FAIR ASSOC (Continued)

1000403335

Interaction: 45006
Interaction 1: A
Interaction 2: HWG
Ecology Program: HAZWASTE
Program Data: TURBOWASTE
Facility Alt.: Western Washington Fair Assoc
Program ID: WAD071852545
Date Interaction: 1986-05-19 00:00:00
Date Interaction 3: Hazardous Waste Generator
Latitude: 47.184294401000002
Longitude: -122.293625213

Interaction: 123293
Interaction 1: I
Interaction 2: CONSTSWGP
Ecology Program: WATQUAL
Program Data: PARIS
Facility Alt.: The Farm at Sillyville
Program ID: WAR305755
Date Interaction: 2017-08-21 00:00:00
Date Interaction 3: Construction SW GP
Latitude: 47.184294401000002
Longitude: -122.293625213

Interaction: 45007
Interaction 1: A
Interaction 2: UST
Ecology Program: TOXICS
Program Data: UST
Facility Alt.: Washington State Fair
Program ID: 100658
Date Interaction: 1989-07-12 00:00:00
Date Interaction 3: Underground Storage Tank
Latitude: 47.184294401000002
Longitude: -122.293625213

Name: RICK MCDONALD
Facility Id: 17928

Interaction: 114627
Interaction 1: A
Interaction 2: CONSTSWGP
Ecology Program: WATQUAL
Program Data: PARIS
Facility Alt.: Washington State Fair AgriPlex
Program ID: WAR303415
Date Interaction: 2015-09-02 00:00:00
Date Interaction 3: Construction SW GP
Latitude: 47.191343150000002
Longitude: -122.30576249800001

FINDS:
Registry ID: 110005326076

Map ID
Direction
Distance
Elevation

MAP FINDINGS

Site

Database(s)

EDR ID Number
EPA ID Number

WESTERN WASHINGTON FAIR ASSOC (Continued)

1000403335

Click Here:

Environmental Interest/Information System:

Washington Facility / Site Identification System (WA-FSIS) provides a means to query and display data maintained by the Washington Department of Ecology. This system contains key information for each facility/site that is currently, or has been, of interest to the Air Quality, Dam Safety, Hazardous Waste, Toxics Cleanup, and Water Quality Programs.

RCRAInfo is a national information system that supports the Resource Conservation and Recovery Act (RCRA) program through the tracking of events and activities related to facilities that generate, transport, and treat, store, or dispose of hazardous waste. RCRAInfo allows RCRA program staff to track the notification, permit, compliance, and corrective action activities required under RCRA.

US National Pollutant Discharge Elimination System (NPDES) module of the Compliance Information System (ICIS) tracks surface water permits issued under the Clean Water Act. Under NPDES, all facilities that discharge pollutants from any point source into waters of the United States are required to obtain a permit. The permit will likely contain limits on what can be discharged, impose monitoring and reporting requirements, and include other provisions to ensure that the discharge does not adversely affect water quality.

Registry ID: 110070726324

Click Here:

Environmental Interest/Information System:

HAZARDOUS WASTE BIENNIAL REPORTER

[Click this hyperlink](#) while viewing on your computer to access additional FINDS: detail in the EDR Site Report.

ECHO:

Envid: 1000403335
Registry ID: 110005326076
DFR URL: <http://echo.epa.gov/detailed-facility-report?fid=110005326076>
Name: WESTERN WASHINGTON FAIR ASSOC
Address: 110 9TH AVE SW
City,State,Zip: PUYALLUP, WA 98371

ASBESTOS:

Name: Not reported
Address: 110 9TH AVE SW
City,State,Zip: PUYALLUP, WA 98371
Facility Type: House used as commissary
Parent ID: 0
Form ID: 85055##1022FSGSS400140
Notice Date: 05/13/2014
Start Date: 05/27/2014
Completion Date: 06/06/2014
Initial: 1
Amended: Not reported
On Hold: Not reported
Off Hold: Not reported
Emergency: Not reported
Site Hours Start: 7:00 a.m.

Map ID
Direction
Distance
Elevation

MAP FINDINGS

Site

Database(s)

EDR ID Number
EPA ID Number

WESTERN WASHINGTON FAIR ASSOC (Continued)

1000403335

Site Hours End:	3:30 p.m.
Sunday:	Not reported
Monday:	1
Tuesday:	1
Wednesday:	1
Thursday:	1
Friday:	1
Saturday:	Not reported
Contractor ID:	Not reported
Phone:	253-548-1011
Job Site CAS:	Bill Budz
Project Form Email:	charlie@fsandgs.com, wanda@fsandgs.com
Property Owner Name:	Washington State Fair
Property Owner Agent:	Michelle
Property Owner Company:	F S & G S Services Inc (ABCN00001022)
Property Owner Address:	110 9th Ave SW
Property Owner City:	Puyallup
Property Owner State:	WA
Property Owner Zip4:	98371
Property Owner Phone:	253-841-5042
Job Site Room:	Not reported
Facility Age:	1960
Facility Size:	1700
Facility Remodel:	Not reported
Facility Demo:	1
Facility Repair:	Not reported
Facility Maint:	Not reported
Removed:	1
Encapsulated:	Not reported
Quantity Sq Ft:	1280
Fireproofing:	Not reported
Popcorn Ceiling:	1
CAB:	Not reported
Sheet Vinyl:	1
Asbestos Paper:	Not reported
Boiler Insulation:	Not reported
Duct Paper:	Not reported
VAT:	Not reported
Roofing:	Not reported
Sq Ft Other:	Not reported
Sq Ft Other Text:	Not reported
Quantity Lin Ft:	Not reported
Mag Pipe Insulation:	Not reported
Air Cell Pipe Insulation:	Not reported
Ducting Insulation:	Not reported
Cement Asbestos Pipe:	Not reported
Mudded Pipe Insulation:	Not reported
Duct Tape:	Not reported
Lin Ft Other1:	Not reported
Lin Ft Other1 Text:	Not reported
Lin Ft Other2:	Not reported
Lin Ft Other2 Text:	Not reported
Indoors:	1
Outdoors:	Not reported
Neg Pres Enclosure:	1
Glove Bag:	Not reported
Mini Enclosure:	Not reported

Map ID
Direction
Distance
Elevation

MAP FINDINGS

Site

Database(s)

EDR ID Number
EPA ID Number

WESTERN WASHINGTON FAIR ASSOC (Continued)

1000403335

Critical Barriers:	Not reported
Wrap And Cut:	Not reported
Wet Methods:	1
HEPA Vacuum:	1
MANUALMETHODS :	1
Other CM1:	Not reported
Other CM1 Text:	Not reported
Other CM2:	Not reported
Other CM2 Text:	Not reported
Half Mask APR:	Not reported
Full Face APR:	Not reported
PAPR:	Not reported
Type C Continuous:	Not reported
Type C Pressure:	1
Other Resp Pro:	Not reported
Other Resp Pro Text:	Not reported
Comments:	Not reported
Date Time Submitted:	2014-05-13 09:43:57
Submitter IP Address:	173.200.245.66
Region:	3
UBI:	601133658
Notice type:	Initial
Project Type:	Popcorn Ceiling, Sheet Vinyl
Supervisor:	Bill Budz ()
Supervisor Phone:	Not reported
Certificate Status:	ACTIVE
Name:	Not reported
Address:	110 9TH AVE SW
City,State,Zip:	PUYALLUP, WA 98371
Facility Type:	House used as commissary
Parent ID:	85055
Form ID:	85668##1022FSGSS176836
Notice Date:	05/27/2014
Start Date:	05/27/2014
Completion Date:	06/06/2014
Initial:	Not reported
Amended:	1
On Hold:	1
Off Hold:	Not reported
Emergency:	Not reported
Site Hours Start:	7:00 a.m.
Site Hours End:	3:30 p.m.
Sunday:	Not reported
Monday:	1
Tuesday:	1
Wednesday:	1
Thursday:	1
Friday:	1
Saturday:	Not reported
Contractor ID:	Not reported
Phone:	253-548-1011
Job Site CAS:	Bill Budz
Project Form Email:	charlie@fsandgs.com, wanda@fsandgs.com
Property Owner Name:	Washington State Fair
Property Owner Agent:	Michelle
Property Owner Company:	F S & G S Services Inc (ABCN00001022)

Map ID
Direction
Distance
Elevation

MAP FINDINGS

Site

Database(s)

EDR ID Number
EPA ID Number

WESTERN WASHINGTON FAIR ASSOC (Continued)

1000403335

Property Owner Address:	110 9th Ave SW
Property Owner City:	Puyallup
Property Owner State:	WA
Property Owner Zip4:	98371
Property Owner Phone:	253-841-5042
Job Site Room:	Not reported
Facility Age:	1960
Facility Size:	1700
Facility Remodel:	Not reported
Facility Demo:	1
Facility Repair:	Not reported
Facility Maint:	Not reported
Removed:	1
Encapsulated:	Not reported
Quantity Sq Ft:	1280
Fireproofing:	Not reported
Popcorn Ceiling:	1
CAB:	Not reported
Sheet Vinyl:	1
Asbestos Paper:	Not reported
Boiler Insulation:	Not reported
Duct Paper:	Not reported
VAT:	Not reported
Roofing:	Not reported
Sq Ft Other:	Not reported
Sq Ft Other Text:	Not reported
Quantity Lin Ft:	Not reported
Mag Pipe Insulation:	Not reported
Air Cell Pipe Insulation:	Not reported
Ducting Insulation:	Not reported
Cement Asbestos Pipe:	Not reported
Mudded Pipe Insulation:	Not reported
Duct Tape:	Not reported
Lin Ft Other1:	Not reported
Lin Ft Other1 Text:	Not reported
Lin Ft Other2:	Not reported
Lin Ft Other2 Text:	Not reported
Indoors:	1
Outdoors:	Not reported
Neg Pres Enclosure:	1
Glove Bag:	Not reported
Mini Enclosure:	Not reported
Critical Barriers:	Not reported
Wrap And Cut:	Not reported
Wet Methods:	1
HEPA Vacuum:	1
MANUALMETHODS :	1
Other CM1:	Not reported
Other CM1 Text:	Not reported
Other CM2:	Not reported
Other CM2 Text:	Not reported
Half Mask APR:	Not reported
Full Face APR:	Not reported
PAPR:	Not reported
Type C Continuous:	Not reported
Type C Pressure:	1
Other Resp Pro:	Not reported

Map ID
Direction
Distance
Elevation

MAP FINDINGS

Site

Database(s)

EDR ID Number
EPA ID Number

WESTERN WASHINGTON FAIR ASSOC (Continued)

1000403335

Other Resp Pro Text: Not reported
Comments: Amended to place project on hold 5-27-14
Date Time Submitted: 2014-05-27 10:09:36
Submitter IP Address: 173.200.245.66
Region: 3
UBI: 601133658
Notice type: Initial
Project Type: Popcorn Ceiling, Sheet Vinyl
Supervisor: Bill Budz ()
Supervisor Phone: Not reported
Certificate Status: ACTIVE

Name: Not reported
Address: 110 9TH AVE SW ROOF
City,State,Zip: PUYALLUP, WA 98371
Facility Type: Mobile Structure
Parent ID: 0
Form ID: 110959##1022FSGSS508928
Notice Date: 01/21/2016
Start Date: 02/01/2016
Completion Date: 02/03/2016
Initial: 1
Amended: Not reported
On Hold: Not reported
Off Hold: Not reported
Emergency: Not reported
Site Hours Start: 8:00 AM
Site Hours End: 4:00 PM
Sunday: Not reported
Monday: 1
Tuesday: 1
Wednesday: 1
Thursday: Not reported
Friday: Not reported
Saturday: Not reported
Contractor ID: Not reported
Phone: 253-548-1011
Job Site CAS: Bill Budz
Project Form Email: wanda@fsandgs.com
Property Owner Name: Washington State Fair
Property Owner Agent: Michelle Maschner
Property Owner Company: F S & G S Services Inc (ABCN00001022)
Property Owner Address: 110 9th Ave SW
Property Owner City: Puyallup
Property Owner State: WA
Property Owner Zip4: 98371
Property Owner Phone: 253-841-5042
Job Site Room: Roof
Facility Age: 1970
Facility Size: Not reported
Facility Remodel: Not reported
Facility Demo: 1
Facility Repair: Not reported
Facility Maint: Not reported
Removed: 1
Encapsulated: Not reported
Quantity Sq Ft: 522

Map ID
Direction
Distance
Elevation

MAP FINDINGS

Site

Database(s)

EDR ID Number
EPA ID Number

WESTERN WASHINGTON FAIR ASSOC (Continued)

1000403335

Fireproofing:	Not reported
Popcorn Ceiling:	Not reported
CAB:	Not reported
Sheet Vinyl:	Not reported
Asbestos Paper:	Not reported
Boiler Insulation:	Not reported
Duct Paper:	Not reported
VAT:	Not reported
Roofing:	1
Sq Ft Other:	Not reported
Sq Ft Other Text:	Not reported
Quantity Lin Ft:	Not reported
Mag Pipe Insulation:	Not reported
Air Cell Pipe Insulation:	Not reported
Ducting Insulation:	Not reported
Cement Asbestos Pipe:	Not reported
Mudded Pipe Insulation:	Not reported
Duct Tape:	Not reported
Lin Ft Other1:	Not reported
Lin Ft Other1 Text:	Not reported
Lin Ft Other2:	Not reported
Lin Ft Other2 Text:	Not reported
Indoors:	Not reported
Outdoors:	1
Neg Pres Enclosure:	Not reported
Glove Bag:	Not reported
Mini Enclosure:	Not reported
Critical Barriers:	Not reported
Wrap And Cut:	Not reported
Wet Methods:	1
HEPA Vacuum:	1
MANUALMETHODS :	1
Other CM1:	1
Other CM1 Text:	Barrier Tape
Other CM2:	Not reported
Other CM2 Text:	Not reported
Half Mask APR:	1
Full Face APR:	Not reported
PAPR:	Not reported
Type C Continuous:	Not reported
Type C Pressure:	Not reported
Other Resp Pro:	Not reported
Other Resp Pro Text:	Not reported
Comments:	Not reported
Date Time Submitted:	2016-01-21 13:18:02
Submitter IP Address:	209.210.181.140
Region:	3
UBI:	601133658
Notice type:	Initial
Project Type:	Roofing
Supervisor:	Bill Budz ()
Supervisor Phone:	Not reported
Certificate Status:	ACTIVE
Name:	Not reported
Address:	110 9TH AVE SW ROOF
City,State,Zip:	PUYALLUP, WA 98371

Map ID
Direction
Distance
Elevation

MAP FINDINGS

Site

Database(s)

EDR ID Number
EPA ID Number

WESTERN WASHINGTON FAIR ASSOC (Continued)

1000403335

Facility Type:	Mobile Structure
Parent ID:	110959
Form ID:	111394##1022FSGSS354211
Notice Date:	02/02/2016
Start Date:	02/01/2016
Completion Date:	02/01/2016
Initial:	Not reported
Amended:	1
On Hold:	Not reported
Off Hold:	Not reported
Emergency:	Not reported
Site Hours Start:	8:00 AM
Site Hours End:	4:00 PM
Sunday:	Not reported
Monday:	1
Tuesday:	1
Wednesday:	1
Thursday:	Not reported
Friday:	Not reported
Saturday:	Not reported
Contractor ID:	Not reported
Phone:	253-548-1011
Job Site CAS:	Bill Budz
Project Form Email:	wanda@fsandgs.com
Property Owner Name:	Washington State Fair
Property Owner Agent:	Michelle Maschner
Property Owner Company:	F S & G S Services Inc (ABCN00001022)
Property Owner Address:	110 9th Ave SW
Property Owner City:	Puyallup
Property Owner State:	WA
Property Owner Zip4:	98371
Property Owner Phone:	253-841-5042
Job Site Room:	Roof
Facility Age:	1970
Facility Size:	Not reported
Facility Remodel:	Not reported
Facility Demo:	1
Facility Repair:	Not reported
Facility Maint:	Not reported
Removed:	1
Encapsulated:	Not reported
Quantity Sq Ft:	522
Fireproofing:	Not reported
Popcorn Ceiling:	Not reported
CAB:	Not reported
Sheet Vinyl:	Not reported
Asbestos Paper:	Not reported
Boiler Insulation:	Not reported
Duct Paper:	Not reported
VAT:	Not reported
Roofing:	1
Sq Ft Other:	Not reported
Sq Ft Other Text:	Not reported
Quantity Lin Ft:	Not reported
Mag Pipe Insulation:	Not reported
Air Cell Pipe Insulation:	Not reported
Ducting Insulation:	Not reported

Map ID
Direction
Distance
Elevation

MAP FINDINGS

Site

Database(s)

EDR ID Number
EPA ID Number

WESTERN WASHINGTON FAIR ASSOC (Continued)

1000403335

Cement Asbestos Pipe:	Not reported
Mudded Pipe Insulation:	Not reported
Duct Tape:	Not reported
Lin Ft Other1:	Not reported
Lin Ft Other1 Text:	Not reported
Lin Ft Other2:	Not reported
Lin Ft Other2 Text:	Not reported
Indoors:	Not reported
Outdoors:	1
Neg Pres Enclosure:	Not reported
Glove Bag:	Not reported
Mini Enclosure:	Not reported
Critical Barriers:	Not reported
Wrap And Cut:	Not reported
Wet Methods:	1
HEPA Vacuum:	1
MANUALMETHODS :	1
Other CM1:	1
Other CM1 Text:	Not reported
Other CM2:	Not reported
Other CM2 Text:	Not reported
Half Mask APR:	1
Full Face APR:	Not reported
PAPR:	Not reported
Type C Continuous:	Not reported
Type C Pressure:	Not reported
Other Resp Pro:	Not reported
Other Resp Pro Text:	Not reported
Comments:	Project completed 2-1-16
Date Time Submitted:	2016-02-02 08:09:57
Submitter IP Address:	209.210.181.140
Region:	3
UBI:	601133658
Notice type:	Initial
Project Type:	Roofing
Supervisor:	Bill Budz ()
Supervisor Phone:	Not reported
Certificate Status:	ACTIVE
Name:	Not reported
Address:	110 9TH AVE SW
City,State,Zip:	PUYALLUP, WA
Facility Type:	Not reported
Parent ID:	Not reported
Form ID:	50514##1022FSGSS710946
Notice Date:	07/07/2011
Start Date:	07/18/2011
Completion Date:	07/20/2011
Initial:	Not reported
Amended:	Not reported
On Hold:	Not reported
Off Hold:	Not reported
Emergency:	Not reported
Site Hours Start:	Not reported
Site Hours End:	Not reported
Sunday:	Not reported
Monday:	Not reported

Map ID
Direction
Distance
Elevation

MAP FINDINGS

Site

Database(s)

EDR ID Number
EPA ID Number

WESTERN WASHINGTON FAIR ASSOC (Continued)

1000403335

Tuesday:	Not reported
Wednesday:	Not reported
Thursday:	Not reported
Friday:	Not reported
Saturday:	Not reported
Contractor ID:	Not reported
Phone:	Not reported
Job Site CAS:	Not reported
Project Form Email:	Not reported
Property Owner Name:	Not reported
Property Owner Agent:	Not reported
Property Owner Company:	F S & G S Services Inc (ABCN00001022)
Property Owner Address:	Not reported
Property Owner City:	Not reported
Property Owner State:	Not reported
Property Owner Zip4:	Not reported
Property Owner Phone:	Not reported
Job Site Room:	Not reported
Facility Age:	Not reported
Facility Size:	Not reported
Facility Remodel:	Not reported
Facility Demo:	Not reported
Facility Repair:	Not reported
Facility Maint:	Not reported
Removed:	Not reported
Encapsulated:	Not reported
Quantity Sq Ft:	Not reported
Fireproofing:	Not reported
Popcorn Ceiling:	Not reported
CAB:	Not reported
Sheet Vinyl:	Not reported
Asbestos Paper:	Not reported
Boiler Insulation:	Not reported
Duct Paper:	Not reported
VAT:	Not reported
Roofing:	Not reported
Sq Ft Other:	Not reported
Sq Ft Other Text:	Not reported
Quantity Lin Ft:	Not reported
Mag Pipe Insulation:	Not reported
Air Cell Pipe Insulation:	Not reported
Ducting Insulation:	Not reported
Cement Asbestos Pipe:	Not reported
Mudded Pipe Insulation:	Not reported
Duct Tape:	Not reported
Lin Ft Other1:	Not reported
Lin Ft Other1 Text:	Not reported
Lin Ft Other2:	Not reported
Lin Ft Other2 Text:	Not reported
Indoors:	Not reported
Outdoors:	Not reported
Neg Pres Enclosure:	Not reported
Glove Bag:	Not reported
Mini Enclosure:	Not reported
Critical Barriers:	Not reported
Wrap And Cut:	Not reported
Wet Methods:	Not reported

Map ID
Direction
Distance
Elevation

MAP FINDINGS

Site

Database(s)

EDR ID Number
EPA ID Number

WESTERN WASHINGTON FAIR ASSOC (Continued)

1000403335

HEPA Vacuum:	Not reported
MANUALMETHODS :	Not reported
Other CM1:	Not reported
Other CM1 Text:	Not reported
Other CM2:	Not reported
Other CM2 Text:	Not reported
Half Mask APR:	Not reported
Full Face APR:	Not reported
PAPR:	Not reported
Type C Continuous:	Not reported
Type C Pressure:	Not reported
Other Resp Pro:	Not reported
Other Resp Pro Text:	Not reported
Comments:	Not reported
Date Time Submitted:	Not reported
Submitter IP Address:	Not reported
Region:	3
UBI:	601133658
Notice type:	Initial
Project Type:	Roofing
Supervisor:	Josh Hoffman ()
Supervisor Phone:	Not reported
Certificate Status:	ACTIVE
Name:	Not reported
Address:	110 9TH AVE SW
City,State,Zip:	PUYALLUP, WA 98371
Facility Type:	House used as commissary
Parent ID:	85055
Form ID:	86013##1022FSGSS107699
Notice Date:	06/03/2014
Start Date:	06/04/2014
Completion Date:	06/06/2014
Initial:	Not reported
Amended:	1
On Hold:	Not reported
Off Hold:	Not reported
Emergency:	Not reported
Site Hours Start:	7:00 a.m.
Site Hours End:	3:30 p.m.
Sunday:	Not reported
Monday:	1
Tuesday:	1
Wednesday:	1
Thursday:	1
Friday:	1
Saturday:	Not reported
Contractor ID:	Not reported
Phone:	253-548-1011
Job Site CAS:	Bill Budz
Project Form Email:	charlie@fsandgs.com, wanda@fsandgs.com
Property Owner Name:	Washington State Fair
Property Owner Agent:	Michelle
Property Owner Company:	F S & G S Services Inc (ABCN00001022)
Property Owner Address:	110 9th Ave SW
Property Owner City:	Puyallup
Property Owner State:	WA

Map ID
Direction
Distance
Elevation

MAP FINDINGS

Site

Database(s)

EDR ID Number
EPA ID Number

WESTERN WASHINGTON FAIR ASSOC (Continued)

1000403335

Property Owner Zip4:	98371
Property Owner Phone:	253-841-5042
Job Site Room:	Not reported
Facility Age:	1960
Facility Size:	1700
Facility Remodel:	Not reported
Facility Demo:	1
Facility Repair:	Not reported
Facility Maint:	Not reported
Removed:	1
Encapsulated:	Not reported
Quantity Sq Ft:	1280
Fireproofing:	Not reported
Popcorn Ceiling:	1
CAB:	Not reported
Sheet Vinyl:	1
Asbestos Paper:	Not reported
Boiler Insulation:	Not reported
Duct Paper:	Not reported
VAT:	Not reported
Roofing:	Not reported
Sq Ft Other:	Not reported
Sq Ft Other Text:	Not reported
Quantity Lin Ft:	Not reported
Mag Pipe Insulation:	Not reported
Air Cell Pipe Insulation:	Not reported
Ducting Insulation:	Not reported
Cement Asbestos Pipe:	Not reported
Mudded Pipe Insulation:	Not reported
Duct Tape:	Not reported
Lin Ft Other1:	Not reported
Lin Ft Other1 Text:	Not reported
Lin Ft Other2:	Not reported
Lin Ft Other2 Text:	Not reported
Indoors:	1
Outdoors:	Not reported
Neg Pres Enclosure:	1
Glove Bag:	Not reported
Mini Enclosure:	Not reported
Critical Barriers:	Not reported
Wrap And Cut:	Not reported
Wet Methods:	1
HEPA Vacuum:	1
MANUALMETHODS :	1
Other CM1:	Not reported
Other CM1 Text:	Not reported
Other CM2:	Not reported
Other CM2 Text:	Not reported
Half Mask APR:	Not reported
Full Face APR:	Not reported
PAPR:	Not reported
Type C Continuous:	Not reported
Type C Pressure:	1
Other Resp Pro:	Not reported
Other Resp Pro Text:	Not reported
Comments:	6-3-14 job taken off hold to be performed starting 6-4-14
Date Time Submitted:	2014-06-03 12:14:27

Map ID
Direction
Distance
Elevation

MAP FINDINGS

Site

Database(s)

EDR ID Number
EPA ID Number

WESTERN WASHINGTON FAIR ASSOC (Continued)

1000403335

Submitter IP Address: 173.200.245.66
Region: 3
UBI: 601133658
Notice type: Initial
Project Type: Popcorn Ceiling, Sheet Vinyl
Supervisor: Bill Budz ()
Supervisor Phone: Not reported
Certificate Status: ACTIVE

Name: Not reported
Address: 110 9TH AVE SW
City,State,Zip: PUYALLUP, WA 98371
Facility Type: House used as commissary
Parent ID: 85055
Form ID: 86236##1022FSGSS009794
Notice Date: 06/09/2014
Start Date: 06/04/2014
Completion Date: 06/06/2014
Initial: Not reported
Amended: 1
On Hold: Not reported
Off Hold: Not reported
Emergency: Not reported
Site Hours Start: 7:00 a.m.
Site Hours End: 3:30 p.m.
Sunday: Not reported
Monday: 1
Tuesday: 1
Wednesday: 1
Thursday: 1
Friday: 1
Saturday: Not reported
Contractor ID: Not reported
Phone: 253-548-1011
Job Site CAS: Bill Budz
Project Form Email: charlie@fsandgs.com, wanda@fsandgs.com
Property Owner Name: Washington State Fair
Property Owner Agent: Michelle
Property Owner Company: F S & G S Services Inc (ABCN00001022)
Property Owner Address: 110 9th Ave SW
Property Owner City: Puyallup
Property Owner State: WA
Property Owner Zip4: 98371
Property Owner Phone: 253-841-5042
Job Site Room: Not reported
Facility Age: 1960
Facility Size: 1700
Facility Remodel: Not reported
Facility Demo: 1
Facility Repair: Not reported
Facility Maint: Not reported
Removed: 1
Encapsulated: Not reported
Quantity Sq Ft: 1280
Fireproofing: Not reported
Popcorn Ceiling: 1
CAB: Not reported

Map ID
Direction
Distance
Elevation

MAP FINDINGS

Site

Database(s)

EDR ID Number
EPA ID Number

WESTERN WASHINGTON FAIR ASSOC (Continued)

1000403335

Sheet Vinyl:	1
Asbestos Paper:	Not reported
Boiler Insulation:	Not reported
Duct Paper:	Not reported
VAT:	Not reported
Roofing:	Not reported
Sq Ft Other:	Not reported
Sq Ft Other Text:	Not reported
Quantity Lin Ft:	Not reported
Mag Pipe Insulation:	Not reported
Air Cell Pipe Insulation:	Not reported
Ducting Insulation:	Not reported
Cement Asbestos Pipe:	Not reported
Mudded Pipe Insulation:	Not reported
Duct Tape:	Not reported
Lin Ft Other1:	Not reported
Lin Ft Other1 Text:	Not reported
Lin Ft Other2:	Not reported
Lin Ft Other2 Text:	Not reported
Indoors:	1
Outdoors:	Not reported
Neg Pres Enclosure:	1
Glove Bag:	Not reported
Mini Enclosure:	Not reported
Critical Barriers:	Not reported
Wrap And Cut:	Not reported
Wet Methods:	1
HEPA Vacuum:	1
MANUALMETHODS :	1
Other CM1:	Not reported
Other CM1 Text:	Not reported
Other CM2:	Not reported
Other CM2 Text:	Not reported
Half Mask APR:	Not reported
Full Face APR:	Not reported
PAPR:	Not reported
Type C Continuous:	Not reported
Type C Pressure:	1
Other Resp Pro:	Not reported
Other Resp Pro Text:	Not reported
Comments:	6-3-14 job taken off hold to be performed starting 6-4-14 Project completed 6-6-14
Date Time Submitted:	2014-06-09 08:39:45
Submitter IP Address:	173.200.245.66
Region:	3
UBI:	601133658
Notice type:	Initial
Project Type:	Popcorn Ceiling, Sheet Vinyl
Supervisor:	Bill Budz ()
Supervisor Phone:	Not reported
Certificate Status:	ACTIVE
Name:	Not reported
Address:	110 9TH AVENUE SW OLD HITCHING POST SITE IN FAIR
City,State,Zip:	PUYALLUP, WA
Facility Type:	Not reported
Parent ID:	Not reported

Map ID
Direction
Distance
Elevation

MAP FINDINGS

Site

Database(s)

EDR ID Number
EPA ID Number

WESTERN WASHINGTON FAIR ASSOC (Continued)

1000403335

Form ID:	124837#189824407
Notice Date:	06/21/2018
Start Date:	06/04/2018
Completion Date:	06/22/2018
Initial:	Not reported
Amended:	Not reported
On Hold:	Not reported
Off Hold:	Not reported
Emergency:	Not reported
Site Hours Start:	Not reported
Site Hours End:	Not reported
Sunday:	Not reported
Monday:	Not reported
Tuesday:	Not reported
Wednesday:	Not reported
Thursday:	Not reported
Friday:	Not reported
Saturday:	Not reported
Contractor ID:	Not reported
Phone:	Not reported
Job Site CAS:	Not reported
Project Form Email:	Not reported
Property Owner Name:	Not reported
Property Owner Agent:	Not reported
Property Owner Company:	NORTHWEST ABATEMENT SERVICES I (LAKEWOOD) (ABCN00001177)
Property Owner Address:	Not reported
Property Owner City:	Not reported
Property Owner State:	Not reported
Property Owner Zip4:	Not reported
Property Owner Phone:	Not reported
Job Site Room:	Not reported
Facility Age:	Not reported
Facility Size:	Not reported
Facility Remodel:	Not reported
Facility Demo:	Not reported
Facility Repair:	Not reported
Facility Maint:	Not reported
Removed:	Not reported
Encapsulated:	Not reported
Quantity Sq Ft:	Not reported
Fireproofing:	Not reported
Popcorn Ceiling:	Not reported
CAB:	Not reported
Sheet Vinyl:	Not reported
Asbestos Paper:	Not reported
Boiler Insulation:	Not reported
Duct Paper:	Not reported
VAT:	Not reported
Roofing:	Not reported
Sq Ft Other:	Not reported
Sq Ft Other Text:	Not reported
Quantity Lin Ft:	Not reported
Mag Pipe Insulation:	Not reported
Air Cell Pipe Insulation:	Not reported
Ducting Insulation:	Not reported
Cement Asbestos Pipe:	Not reported
Mudded Pipe Insulation:	Not reported

Map ID
Direction
Distance
Elevation

MAP FINDINGS

Site

Database(s)

EDR ID Number
EPA ID Number

WESTERN WASHINGTON FAIR ASSOC (Continued)

1000403335

Duct Tape:	Not reported
Lin Ft Other1:	Not reported
Lin Ft Other1 Text:	Not reported
Lin Ft Other2:	Not reported
Lin Ft Other2 Text:	Not reported
Indoors:	Not reported
Outdoors:	Not reported
Neg Pres Enclosure:	Not reported
Glove Bag:	Not reported
Mini Enclosure:	Not reported
Critical Barriers:	Not reported
Wrap And Cut:	Not reported
Wet Methods:	Not reported
HEPA Vacuum:	Not reported
MANUALMETHODS :	Not reported
Other CM1:	Not reported
Other CM1 Text:	Not reported
Other CM2:	Not reported
Other CM2 Text:	Not reported
Half Mask APR:	Not reported
Full Face APR:	Not reported
PAPR:	Not reported
Type C Continuous:	Not reported
Type C Pressure:	Not reported
Other Resp Pro:	Not reported
Other Resp Pro Text:	Not reported
Comments:	Not reported
Date Time Submitted:	Not reported
Submitter IP Address:	Not reported
Region:	3
UBI:	601580291
Notice type:	Initial
Project Type:	Sheet Vinyl
Supervisor:	Forrest Hamilton (2019032875A)
Supervisor Phone:	Not reported
Certificate Status:	ACTIVE
Name:	Not reported
Address:	110 9TH AVENUE SW OLD HITCHING POST SITE IN FAIR
City,State,Zip:	PUYALLUP, WA
Facility Type:	Not reported
Parent ID:	Not reported
Form ID:	124837#189824407
Notice Date:	05/25/2018
Start Date:	06/04/2018
Completion Date:	06/29/2018
Initial:	Not reported
Amended:	Not reported
On Hold:	Not reported
Off Hold:	Not reported
Emergency:	Not reported
Site Hours Start:	Not reported
Site Hours End:	Not reported
Sunday:	Not reported
Monday:	Not reported
Tuesday:	Not reported
Wednesday:	Not reported

Map ID
Direction
Distance
Elevation

MAP FINDINGS

Site

Database(s)

EDR ID Number
EPA ID Number

WESTERN WASHINGTON FAIR ASSOC (Continued)

1000403335

Thursday:	Not reported
Friday:	Not reported
Saturday:	Not reported
Contractor ID:	Not reported
Phone:	Not reported
Job Site CAS:	Not reported
Project Form Email:	Not reported
Property Owner Name:	Not reported
Property Owner Agent:	Not reported
Property Owner Company:	NORTHWEST ABATEMENT SERVICES I (LAKEWOOD) (ABCN00001177)
Property Owner Address:	Not reported
Property Owner City:	Not reported
Property Owner State:	Not reported
Property Owner Zip4:	Not reported
Property Owner Phone:	Not reported
Job Site Room:	Not reported
Facility Age:	Not reported
Facility Size:	Not reported
Facility Remodel:	Not reported
Facility Demo:	Not reported
Facility Repair:	Not reported
Facility Maint:	Not reported
Removed:	Not reported
Encapsulated:	Not reported
Quantity Sq Ft:	Not reported
Fireproofing:	Not reported
Popcorn Ceiling:	Not reported
CAB:	Not reported
Sheet Vinyl:	Not reported
Asbestos Paper:	Not reported
Boiler Insulation:	Not reported
Duct Paper:	Not reported
VAT:	Not reported
Roofing:	Not reported
Sq Ft Other:	Not reported
Sq Ft Other Text:	Not reported
Quantity Lin Ft:	Not reported
Mag Pipe Insulation:	Not reported
Air Cell Pipe Insulation:	Not reported
Ducting Insulation:	Not reported
Cement Asbestos Pipe:	Not reported
Mudded Pipe Insulation:	Not reported
Duct Tape:	Not reported
Lin Ft Other1:	Not reported
Lin Ft Other1 Text:	Not reported
Lin Ft Other2:	Not reported
Lin Ft Other2 Text:	Not reported
Indoors:	Not reported
Outdoors:	Not reported
Neg Pres Enclosure:	Not reported
Glove Bag:	Not reported
Mini Enclosure:	Not reported
Critical Barriers:	Not reported
Wrap And Cut:	Not reported
Wet Methods:	Not reported
HEPA Vacuum:	Not reported
MANUALMETHODS :	Not reported

Map ID
Direction
Distance
Elevation

MAP FINDINGS

Site

Database(s)

EDR ID Number
EPA ID Number

WESTERN WASHINGTON FAIR ASSOC (Continued)

1000403335

Other CM1: Not reported
Other CM1 Text: Not reported
Other CM2: Not reported
Other CM2 Text: Not reported
Half Mask APR: Not reported
Full Face APR: Not reported
PAPR: Not reported
Type C Continuous: Not reported
Type C Pressure: Not reported
Other Resp Pro: Not reported
Other Resp Pro Text: Not reported
Comments: Not reported
Date Time Submitted: Not reported
Submitter IP Address: Not reported
Region: 3
UBI: 601580291
Notice type: Initial
Project Type: Sheet Vinyl
Supervisor: Forrest Hamilton (2019032875A)
Supervisor Phone: Not reported
Certificate Status: ACTIVE

WA Financial Assurance 1:

Name: WASHINGTON STATE FAIR
Address: 110 9TH AVE SW
City,State,Zip: PUYALLUP, WA 98371
DOE Site ID: 100658
Financial Resp Type: GREAT AMERICAN E&S INSURANCE CO
Inception Date: 08/23/2019
Expiration Date: 08/31/2020
Address 2: Not reported
Policy Number: 05-TOP-000004821
Effective Date: 08/23/2019
Liability Limit Type: Not reported
Compliance Method: Not reported
Proof of Responsibility Document Flag: Not reported
Retroactive Date: Not reported
Latitude: 47.1843
Longitude: -122.29364

Name: WASHINGTON STATE FAIR
Address: 110 9TH AVE SW
City,State,Zip: PUYALLUP, WA 98371
DOE Site ID: 100658
Financial Resp Type: GREAT AMERICAN E&S INSURANCE CO
Inception Date: 08/04/2020
Expiration Date: 08/31/2021
Address 2: Not reported
Policy Number: 05-TOP-000012769
Effective Date: 08/04/2020
Liability Limit Type: Not reported
Compliance Method: Not reported
Proof of Responsibility Document Flag: Not reported
Retroactive Date: Not reported
Latitude: 47.1843
Longitude: -122.29364

Map ID
Direction
Distance
Elevation

MAP FINDINGS

Site

Database(s)

EDR ID Number
EPA ID Number

WESTERN WASHINGTON FAIR ASSOC (Continued)

1000403335

Name: WASHINGTON STATE FAIR
Address: 110 9TH AVE SW
City,State,Zip: PUYALLUP, WA 98371
DOE Site ID: 100658
Financial Resp Type: GREAT AMERICAN E&S INSURANCE CO
Inception Date: 08/23/2016
Expiration Date: 08/31/2017
Address 2: Not reported
Policy Number: BTA 9990029-04
Effective Date: 08/23/2016
Liability Limit Type: Not reported
Compliance Method: Not reported
Proof of Responsibility Document Flag: Not reported
Retroactive Date: Not reported
Latitude: 47.1843
Longitude: -122.29364

Name: WASHINGTON STATE FAIR
Address: 110 9TH AVE SW
City,State,Zip: PUYALLUP, WA 98371
DOE Site ID: 100658
Financial Resp Type: GREAT AMERICAN E&S INSURANCE CO
Inception Date: 08/29/2017
Expiration Date: 08/31/2018
Address 2: Not reported
Policy Number: BTA 9990029-05
Effective Date: 08/29/2017
Liability Limit Type: Not reported
Compliance Method: Not reported
Proof of Responsibility Document Flag: Not reported
Retroactive Date: Not reported
Latitude: 47.1843
Longitude: -122.29364

Name: WASHINGTON STATE FAIR
Address: 110 9TH AVE SW
City,State,Zip: PUYALLUP, WA 98371
DOE Site ID: 100658
Financial Resp Type: GREAT AMERICAN E&S INSURANCE CO
Inception Date: 08/17/2018
Expiration Date: 08/31/2019
Address 2: Not reported
Policy Number: BTA 9990029-06
Effective Date: 08/17/2018
Liability Limit Type: Not reported
Compliance Method: Not reported
Proof of Responsibility Document Flag: Not reported
Retroactive Date: Not reported
Latitude: 47.1843
Longitude: -122.29364

Name: WASHINGTON STATE FAIR
Address: 110 9TH AVE SW
City,State,Zip: PUYALLUP, WA 98371
DOE Site ID: 100658
Financial Resp Type: GREAT AMERICAN E&S INSURANCE CO
Inception Date: 08/27/2015

Map ID
Direction
Distance
Elevation

MAP FINDINGS

Site

Database(s)

EDR ID Number
EPA ID Number

WESTERN WASHINGTON FAIR ASSOC (Continued)

1000403335

Expiration Date: 08/31/2016
Address 2: Not reported
Policy Number: BTA 9990029-03
Effective Date: 08/27/2015
Liability Limit Type: Not reported
Compliance Method: Not reported
Proof of Responsibility Document Flag: Not reported
Retroactive Date: Not reported
Latitude: 47.1843
Longitude: -122.29364

WA MANIFEST:

Name: WESTERN WASHINGTON FAIR ASSOC
Address: 110 9TH AVE SW
City,State,Zip: PUYALLUP, WA 98371-5310
Facility Address 2: Not reported
Facility ID: 44341394
EPA ID: WAD071852545
NAICS: 711310
State Waste Code Desc: Not reported
Federal Waste Code Desc: D001,D039,D006,D007,D008,D011
Form Comm: Not reported
Data Year: 2017
Permit by Rule: False
Mailing Address 2: Not reported
Treatment by Generator: False
Mixed Radioactive Waste: False
Importer of Hazardous Waste: False
Immediate Recycler: False
Treatment/Storage/Disposal/Recycling Facility: False
Generator of Dangerous Fuel Waste: False
Generator Marketing to Burner: False
Other Marketers (i.e., blender, distributor, etc.): False
Utility Boiler Burner: False
Industry Boiler Burner: False
Industrial Furnace: False
Smelter Defferal: False
Universal Waste: Not reported
Off-Specification: Not reported
LN Address 2: Not reported
Tax Reg #: 275000273
Business Type: Agricultural Fair
Mail Name: Western Washington Fair Assoc
Mailing Address: 110 9TH AVE SW
Mailing City,State,Zip: PUYALLUP, WA 98371
Legal Organization Name: Western Washington Fair Assoc
Legal Organization Type: Private
Legal Contact: Not reported
Legal Address: 110 9TH AVE SW
Legal Address 2: Not reported
Legal City,State,Zip: PUYALLUP, WA 98371
Legal Phone Number: (253)841-5042
Legal Effective Date: Not reported
Land Organization Name: Western Washington Fair Assoc
Land Organization Type: Private
Land Contact: Not reported
Land Address: 110 9TH AVE SW

Map ID
Direction
Distance
Elevation

MAP FINDINGS

Site

Database(s)

EDR ID Number
EPA ID Number

WESTERN WASHINGTON FAIR ASSOC (Continued)

1000403335

Land City,State,Zip: PUYALLUP, WA 98371
Land Phone Number: (253)841-5042
Operator Organization Name: Not reported
Operator Organization Type: Private
Operator: Kent Hojem
Operator Address: 110 9TH AVE SW
Operator Address 2: Not reported
Operator City,State,Zip: PUYALLUP, WA 98371
Operator Phone Number: (253)841-5042
Operator Effective Date: 01/01/2005
Site Contact: Michelle Maschner
Site Contact Address: 110 9TH AVE SW
Contact City,State,Zip: PUYALLUP, WA 98371
Site Contact Phone Number: (253)841-5042
Site Contact Email: michelle@thefair.com
Gen Status Code: SQG
Monthly Generation: False
Batch Generation: True
One Time Generation: False
Transport Own Waste: False
Tranports Other Waste: False
Recycler Onsite: False
Transfer Facility: False
Other Exemption: Not reported
UW Battery Gen: False
Used Oil Transporter: False
Used Oil Transfer Facility: False
Used Oil Processor: False
Used Oil Refiner: False
Used Oil Fuel Marketer Directs Shipments: False
Used Oil Fuel Marketer Meets Specs: False
Site Contact Address 2: Not reported
SIC Code: Not reported
CRK Number: Not reported
Active: Not reported
CAS Number: Not reported
Chemical Name: Not reported
EHS: Not reported
EHS CAS Number: Not reported
EHS Name: Not reported

Name: WESTERN WASHINGTON FAIR ASSOC
Address: 110 9TH AVE SW
City,State,Zip: PUYALLUP, WA 98371-5310
Facility Address 2: Not reported
Facility ID: 44341394
EPA ID: WAD071852545
NAICS: 711310
State Waste Code Desc: Not reported
Federal Waste Code Desc: D001,D039,D005,D006,D007,D008,D011
Form Comm: Not reported
Data Year: 2016
Permit by Rule: False
Mailing Address 2: Not reported
Treatment by Generator: False
Mixed Radioactive Waste: False
Importer of Hazardous Waste: False

Map ID
Direction
Distance
Elevation

MAP FINDINGS

Site

Database(s)

EDR ID Number
EPA ID Number

WESTERN WASHINGTON FAIR ASSOC (Continued)

1000403335

Immediate Recycler:	False
Treatment/Storage/Disposal/Recycling Facility:	False
Generator of Dangerous Fuel Waste:	False
Generator Marketing to Burner:	False
Other Marketers (i.e., blender, distributor, etc.):	False
Utility Boiler Burner:	False
Industry Boiler Burner:	False
Industrial Furnace:	False
Smelter Defferal:	False
Universal Waste:	Not reported
Off-Specification:	Not reported
LN Address 2:	Not reported
Tax Reg #:	275000273
Business Type:	Agricultural Fair
Mail Name:	Western Washington Fair Assoc
Mailing Address:	110 9TH AVE SW
Mailing City,State,Zip:	PUYALLUP, WA 98371
Legal Organization Name:	Western Washington Fair Assoc
Legal Organization Type:	Private
Legal Contact:	Not reported
Legal Address:	110 9TH AVE SW
Legal Address 2:	Not reported
Legal City,State,Zip:	PUYALLUP, WA 98371
Legal Phone Number:	(253)841-5042
Legal Effective Date:	Not reported
Land Organization Name:	Western Washington Fair Assoc
Land Organization Type:	Private
Land Contact:	Not reported
Land Address:	110 9TH AVE SW
Land City,State,Zip:	PUYALLUP, WA 98371
Land Phone Number:	(253)841-5042
Operator Organization Name:	Not reported
Operator Organization Type:	Private
Operator:	Kent Hojem
Operator Address:	110 9TH AVE SW
Operator Address 2:	Not reported
Operator City,State,Zip:	PUYALLUP, WA 98371
Operator Phone Number:	(253)841-5042
Operator Effective Date:	01/01/2005
Site Contact:	Michelle Maschner
Site Contact Address:	110 9TH AVE SW
Contact City,State,Zip:	PUYALLUP, WA 98371
Site Contact Phone Number:	(253)841-5042
Site Contact Email:	michelle@thefair.com
Gen Status Code:	SQG
Monthly Generation:	False
Batch Generation:	True
One Time Generation:	False
Transport Own Waste:	False
Tranports Other Waste:	False
Recycler Onsite:	False
Transfer Facility:	False
Other Exemption:	Not reported
UW Battery Gen:	False
Used Oil Transporter:	False
Used Oil Transfer Facility:	False
Used Oil Processor:	False

Map ID
Direction
Distance
Elevation

MAP FINDINGS

Site

Database(s)

EDR ID Number
EPA ID Number

WESTERN WASHINGTON FAIR ASSOC (Continued)

1000403335

Used Oil Refiner:	False
Used Oil Fuel Marketer Directs Shipments:	False
Used Oil Fuel Marketer Meets Specs:	False
Site Contact Address 2:	Not reported
SIC Code:	Not reported
CRK Number:	Not reported
Active:	Not reported
CAS Number:	Not reported
Chemical Name:	Not reported
EHS:	Not reported
EHS CAS Number:	Not reported
EHS Name:	Not reported
Name:	WESTERN WASHINGTON FAIR ASSOC
Address:	110 9TH AVE SW
City,State,Zip:	PUYALLUP, WA 98371-5310
Facility Address 2:	Not reported
Facility ID:	44341394
EPA ID:	WAD071852545
NAICS:	711310
State Waste Code Desc:	Not reported
Federal Waste Code Desc:	D001,D039,D005,D006,D007,D008,D011
Form Comm:	Not reported
Data Year:	2015
Permit by Rule:	False
Mailing Address 2:	Not reported
Treatment by Generator:	False
Mixed Radioactive Waste:	False
Importer of Hazardous Waste:	False
Immediate Recycler:	False
Treatment/Storage/Disposal/Recycling Facility:	False
Generator of Dangerous Fuel Waste:	False
Generator Marketing to Burner:	False
Other Marketers (i.e., blender, distributor, etc.):	False
Utility Boiler Burner:	False
Industry Boiler Burner:	False
Industrial Furnace:	False
Smelter Defferal:	False
Universal Waste:	Not reported
Off-Specification:	Not reported
LN Address 2:	Not reported
Tax Reg #:	275000273
Business Type:	Agricultural Fair
Mail Name:	Western Washington Fair Assoc
Mailing Address:	110 9TH AVE SW
Mailing City,State,Zip:	PUYALLUP, WA 98371
Legal Organization Name:	Western Washington Fair Assoc
Legal Organization Type:	Private
Legal Contact:	Not reported
Legal Address:	110 9TH AVE SW
Legal Address 2:	Not reported
Legal City,State,Zip:	PUYALLUP, WA 98371
Legal Phone Number:	(253)841-5042
Legal Effective Date:	Not reported
Land Organization Name:	Western Washington Fair Assoc
Land Organization Type:	Private
Land Contact:	Not reported

Map ID
Direction
Distance
Elevation

MAP FINDINGS

Site

Database(s)

EDR ID Number
EPA ID Number

WESTERN WASHINGTON FAIR ASSOC (Continued)

1000403335

Land Address: 110 9TH AVE SW
Land City,State,Zip: PUYALLUP, WA 98371
Land Phone Number: (253)841-5042
Operator Organization Name: Not reported
Operator Organization Type: Private
Operator: Kent Hojem
Operator Address: 110 9TH AVE SW
Operator Address 2: Not reported
Operator City,State,Zip: PUYALLUP, WA 98371
Operator Phone Number: (253)841-5042
Operator Effective Date: 01/01/2005
Site Contact: Michelle Maschner
Site Contact Address: 110 9TH AVE SW
Contact City,State,Zip: PUYALLUP, WA 98371
Site Contact Phone Number: (253)841-5042
Site Contact Email: michelle@thefair.com
Gen Status Code: SQG
Monthly Generation: False
Batch Generation: True
One Time Generation: False
Transport Own Waste: False
Tranports Other Waste: False
Recycler Onsite: False
Transfer Facility: False
Other Exemption: Not reported
UW Battery Gen: False
Used Oil Transporter: False
Used Oil Transfer Facility: False
Used Oil Processor: False
Used Oil Refiner: False
Used Oil Fuel Marketer Directs Shipments: False
Used Oil Fuel Marketer Meets Specs: False
Site Contact Address 2: Not reported
SIC Code: Not reported
CRK Number: Not reported
Active: Not reported
CAS Number: Not reported
Chemical Name: Not reported
EHS: Not reported
EHS CAS Number: Not reported
EHS Name: Not reported

Name: WESTERN WASHINGTON FAIR ASSOC
Address: 110 9TH AVE SW
City,State,Zip: PUYALLUP, WA 98371-5310
Facility Address 2: Not reported
Facility ID: 44341394
EPA ID: WAD071852545
NAICS: 711310
State Waste Code Desc: Not reported
Federal Waste Code Desc: D001,D039,D005,D006,D007,D008,D011
Form Comm: Not reported
Data Year: 2014
Permit by Rule: False
Mailing Address 2: Not reported
Treatment by Generator: False
Mixed Radioactive Waste: False

Map ID
Direction
Distance
Elevation

MAP FINDINGS

Site

Database(s)

EDR ID Number
EPA ID Number

WESTERN WASHINGTON FAIR ASSOC (Continued)

1000403335

Importer of Hazardous Waste:	False
Immediate Recycler:	False
Treatment/Storage/Disposal/Recycling Facility:	False
Generator of Dangerous Fuel Waste:	False
Generator Marketing to Burner:	False
Other Marketers (i.e., blender, distributor, etc.):	False
Utility Boiler Burner:	False
Industry Boiler Burner:	False
Industrial Furnace:	False
Smelter Defferal:	False
Universal Waste:	Not reported
Off-Specification:	Not reported
LN Address 2:	Not reported
Tax Reg #:	275000273
Business Type:	Agricultural Fair
Mail Name:	Western Washington Fair Assoc
Mailing Address:	110 9TH AVE SW
Mailing City,State,Zip:	PUYALLUP, WA 98371
Legal Organization Name:	Western Washington Fair Assoc
Legal Organization Type:	Private
Legal Contact:	Not reported
Legal Address:	110 9TH AVE SW
Legal Address 2:	Not reported
Legal City,State,Zip:	PUYALLUP, WA 98371
Legal Phone Number:	(253)841-5042
Legal Effective Date:	Not reported
Land Organization Name:	Western Washington Fair Assoc
Land Organization Type:	Private
Land Contact:	Not reported
Land Address:	110 9TH AVE SW
Land City,State,Zip:	PUYALLUP, WA 98371
Land Phone Number:	(253)841-5042
Operator Organization Name:	Not reported
Operator Organization Type:	Private
Operator:	Kent Hojem
Operator Address:	110 9TH AVE SW
Operator Address 2:	Not reported
Operator City,State,Zip:	PUYALLUP, WA 98371
Operator Phone Number:	(253)841-5042
Operator Effective Date:	01/01/2005
Site Contact:	Michelle Maschner
Site Contact Address:	110 9TH AVE SW
Contact City,State,Zip:	PUYALLUP, WA 98371
Site Contact Phone Number:	(253)841-5042
Site Contact Email:	michelle@thefair.com
Gen Status Code:	SQG
Monthly Generation:	False
Batch Generation:	True
One Time Generation:	False
Transport Own Waste:	False
Tranports Other Waste:	False
Recycler Onsite:	False
Transfer Facility:	False
Other Exemption:	Not reported
UW Battery Gen:	False
Used Oil Transporter:	False
Used Oil Transfer Facility:	False

Map ID
Direction
Distance
Elevation

MAP FINDINGS

Site

Database(s)

EDR ID Number
EPA ID Number

WESTERN WASHINGTON FAIR ASSOC (Continued)

1000403335

Used Oil Processor:	False
Used Oil Refiner:	False
Used Oil Fuel Marketer Directs Shipments:	False
Used Oil Fuel Marketer Meets Specs:	False
Site Contact Address 2:	Not reported
SIC Code:	Not reported
CRK Number:	Not reported
Active:	Not reported
CAS Number:	Not reported
Chemical Name:	Not reported
EHS:	Not reported
EHS CAS Number:	Not reported
EHS Name:	Not reported
Name:	WESTERN WASHINGTON FAIR ASSOC
Address:	110 9TH AVE SW
City,State,Zip:	PUYALLUP, WA 98371-5310
Facility Address 2:	Not reported
Facility ID:	44341394
EPA ID:	WAD071852545
NAICS:	711310
State Waste Code Desc:	Not reported
Federal Waste Code Desc:	D001, D035, D005, D007, D008, F003, F005
Form Comm:	Not reported
Data Year:	2013
Permit by Rule:	False
Mailing Address 2:	Not reported
Treatment by Generator:	False
Mixed Radioactive Waste:	False
Importer of Hazardous Waste:	False
Immediate Recycler:	False
Treatment/Storage/Disposal/Recycling Facility:	False
Generator of Dangerous Fuel Waste:	False
Generator Marketing to Burner:	False
Other Marketers (i.e., blender, distributor, etc.):	False
Utility Boiler Burner:	False
Industry Boiler Burner:	False
Industrial Furnace:	False
Smelter Defferal:	False
Universal Waste:	Not reported
Off-Specification:	Not reported
LN Address 2:	Not reported
Tax Reg #:	275000273
Business Type:	Agricultural Fair
Mail Name:	Western Washington Fair Assoc
Mailing Address:	110 9TH AVE SW
Mailing City,State,Zip:	PUYALLUP, WA 98371
Legal Organization Name:	Western Washington Fair Assoc
Legal Organization Type:	Private
Legal Contact:	Not reported
Legal Address:	110 9TH AVE SW
Legal Address 2:	Not reported
Legal City,State,Zip:	PUYALLUP, WA 98371
Legal Phone Number:	(253)841-5042
Legal Effective Date:	Not reported
Land Organization Name:	Western Washington Fair Assoc
Land Organization Type:	Private

Map ID
Direction
Distance
Elevation

MAP FINDINGS

Site

Database(s)

EDR ID Number
EPA ID Number

WESTERN WASHINGTON FAIR ASSOC (Continued)

1000403335

Land Contact:	Not reported
Land Address:	110 9TH AVE SW
Land City,State,Zip:	PUYALLUP, WA 98371
Land Phone Number:	(253)841-5042
Operator Organization Name:	Not reported
Operator Organization Type:	Private
Operator:	Kent Hojem
Operator Address:	110 9TH AVE SW
Operator Address 2:	Not reported
Operator City,State,Zip:	PUYALLUP, WA 98371
Operator Phone Number:	(253)841-5042
Operator Effective Date:	01/01/2005
Site Contact:	Michelle Maschner
Site Contact Address:	110 9TH AVE SW
Contact City,State,Zip:	PUYALLUP, WA 98371
Site Contact Phone Number:	(253)841-5042
Site Contact Email:	michelle@thefair.com
Gen Status Code:	SQG
Monthly Generation:	False
Batch Generation:	True
One Time Generation:	False
Transport Own Waste:	False
Tranports Other Waste:	False
Recycler Onsite:	False
Transfer Facility:	False
Other Exemption:	Not reported
UW Battery Gen:	False
Used Oil Transporter:	False
Used Oil Transfer Facility:	False
Used Oil Processor:	False
Used Oil Refiner:	False
Used Oil Fuel Marketer Directs Shipments:	False
Used Oil Fuel Marketer Meets Specs:	False
Site Contact Address 2:	Not reported
SIC Code:	Not reported
CRK Number:	Not reported
Active:	Not reported
CAS Number:	Not reported
Chemical Name:	Not reported
EHS:	Not reported
EHS CAS Number:	Not reported
EHS Name:	Not reported
Name:	WESTERN WASHINGTON FAIR ASSOC
Address:	110 9TH AVE SW
City,State,Zip:	PUYALLUP, WA 98371-5310
Facility Address 2:	Not reported
Facility ID:	44341394
EPA ID:	WAD071852545
NAICS:	711310
State Waste Code Desc:	Not reported
Federal Waste Code Desc:	D001, D035, D005, D007, D008, F003, F005
Form Comm:	Not reported
Data Year:	2012
Permit by Rule:	False
Mailing Address 2:	Not reported
Treatment by Generator:	False

Map ID
Direction
Distance
Elevation

MAP FINDINGS

Site

Database(s)

EDR ID Number
EPA ID Number

WESTERN WASHINGTON FAIR ASSOC (Continued)

1000403335

Mixed Radioactive Waste:	False
Importer of Hazardous Waste:	False
Immediate Recycler:	False
Treatment/Storage/Disposal/Recycling Facility:	False
Generator of Dangerous Fuel Waste:	False
Generator Marketing to Burner:	False
Other Marketers (i.e., blender, distributor, etc.):	False
Utility Boiler Burner:	False
Industry Boiler Burner:	False
Industrial Furnace:	False
Smelter Defferal:	False
Universal Waste:	Not reported
Off-Specification:	Not reported
LN Address 2:	Not reported
Tax Reg #:	275000273
Business Type:	Agricultural Fair
Mail Name:	Western Washington Fair Assoc
Mailing Address:	110 9TH AVE SW
Mailing City,State,Zip:	PUYALLUP, WA 98371
Legal Organization Name:	Western Washington Fair Assoc
Legal Organization Type:	Private
Legal Contact:	Not reported
Legal Address:	110 9TH AVE SW
Legal Address 2:	Not reported
Legal City,State,Zip:	PUYALLUP, WA 98371
Legal Phone Number:	(253)841-5042
Legal Effective Date:	Not reported
Land Organization Name:	Western Washington Fair Assoc
Land Organization Type:	Private
Land Contact:	Not reported
Land Address:	110 9TH AVE SW
Land City,State,Zip:	PUYALLUP, WA 98371
Land Phone Number:	(253)841-5042
Operator Organization Name:	Not reported
Operator Organization Type:	Private
Operator:	Kent Hojem
Operator Address:	110 9TH AVE SW
Operator Address 2:	Not reported
Operator City,State,Zip:	PUYALLUP, WA 98371
Operator Phone Number:	(253)841-5042
Operator Effective Date:	01/01/2005
Site Contact:	Michelle Maschner
Site Contact Address:	110 9TH AVE SW
Contact City,State,Zip:	PUYALLUP, WA 98371
Site Contact Phone Number:	(253)841-5042
Site Contact Email:	michelle@thefair.com
Gen Status Code:	SQG
Monthly Generation:	False
Batch Generation:	True
One Time Generation:	False
Transport Own Waste:	False
Tranports Other Waste:	False
Recycler Onsite:	False
Transfer Facility:	False
Other Exemption:	Not reported
UW Battery Gen:	False
Used Oil Transporter:	False

Map ID
Direction
Distance
Elevation

MAP FINDINGS

Site

Database(s)

EDR ID Number
EPA ID Number

WESTERN WASHINGTON FAIR ASSOC (Continued)

1000403335

Used Oil Transfer Facility:	False
Used Oil Processor:	False
Used Oil Refiner:	False
Used Oil Fuel Marketer Directs Shipments:	False
Used Oil Fuel Marketer Meets Specs:	False
Site Contact Address 2:	Not reported
SIC Code:	Not reported
CRK Number:	Not reported
Active:	Not reported
CAS Number:	Not reported
Chemical Name:	Not reported
EHS:	Not reported
EHS CAS Number:	Not reported
EHS Name:	Not reported
Name:	WESTERN WASHINGTON FAIR ASSOC
Address:	110 9TH AVE SW
City,State,Zip:	PUYALLUP, WA 98371-5310
Facility Address 2:	Not reported
Facility ID:	44341394
EPA ID:	WAD071852545
NAICS:	711310
State Waste Code Desc:	Not reported
Federal Waste Code Desc:	D001, D035, D005, D007, D008, F003, F005
Form Comm:	Waste drum picked up twice a year by Safety Kleen for recycle.
Data Year:	2011
Permit by Rule:	False
Mailing Address 2:	Not reported
Treatment by Generator:	False
Mixed Radioactive Waste:	False
Importer of Hazardous Waste:	False
Immediate Recycler:	False
Treatment/Storage/Disposal/Recycling Facility:	False
Generator of Dangerous Fuel Waste:	False
Generator Marketing to Burner:	False
Other Marketers (i.e., blender, distributor, etc.):	False
Utility Boiler Burner:	False
Industry Boiler Burner:	False
Industrial Furnace:	False
Smelter Defferal:	False
Universal Waste:	Not reported
Off-Specification:	Not reported
LN Address 2:	Not reported
Tax Reg #:	275000273
Business Type:	Agricultural Fair
Mail Name:	Western Washington Fair Assoc
Mailing Address:	110 9TH AVE SW
Mailing City,State,Zip:	PUYALLUP, WA 98371
Legal Organization Name:	Western Washington Fair Assoc
Legal Organization Type:	Private
Legal Contact:	Not reported
Legal Address:	110 9TH AVE SW
Legal Address 2:	Not reported
Legal City,State,Zip:	PUYALLUP, WA 98371
Legal Phone Number:	(253)841-5042
Legal Effective Date:	Not reported
Land Organization Name:	Western Washington Fair Assoc

Map ID
Direction
Distance
Elevation

MAP FINDINGS

Site

Database(s)

EDR ID Number
EPA ID Number

WESTERN WASHINGTON FAIR ASSOC (Continued)

1000403335

Land Organization Type:	Private
Land Contact:	Not reported
Land Address:	110 9TH AVE SW
Land City,State,Zip:	PUYALLUP, WA 98371
Land Phone Number:	(253)841-5042
Operator Organization Name:	Not reported
Operator Organization Type:	Private
Operator:	Kent Hojem
Operator Address:	110 9TH AVE SW
Operator Address 2:	Not reported
Operator City,State,Zip:	PUYALLUP, WA 98371
Operator Phone Number:	(253)841-5042
Operator Effective Date:	01/01/2005
Site Contact:	Michelle Maschner
Site Contact Address:	110 9TH AVE SW
Contact City,State,Zip:	PUYALLUP, WA 98371
Site Contact Phone Number:	(253)841-5042
Site Contact Email:	michelle@thefair.com
Gen Status Code:	SQG
Monthly Generation:	False
Batch Generation:	True
One Time Generation:	False
Transport Own Waste:	False
Tranports Other Waste:	False
Recycler Onsite:	False
Transfer Facility:	False
Other Exemption:	Not reported
UW Battery Gen:	False
Used Oil Transporter:	False
Used Oil Transfer Facility:	False
Used Oil Processor:	False
Used Oil Refiner:	False
Used Oil Fuel Marketer Directs Shipments:	False
Used Oil Fuel Marketer Meets Specs:	False
Site Contact Address 2:	Not reported
SIC Code:	Not reported
CRK Number:	Not reported
Active:	Not reported
CAS Number:	Not reported
Chemical Name:	Not reported
EHS:	Not reported
EHS CAS Number:	Not reported
EHS Name:	Not reported
Name:	WESTERN WASHINGTON FAIR ASSOC
Address:	110 9TH AVE SW
City,State,Zip:	PUYALLUP, WA 98371-5310
Facility Address 2:	Not reported
Facility ID:	44341394
EPA ID:	WAD071852545
NAICS:	711310
State Waste Code Desc:	Not reported
Federal Waste Code Desc:	D001, D035, D005, F003, F005, D039
Form Comm:	Not reported
Data Year:	2010
Permit by Rule:	False
Mailing Address 2:	Not reported

Map ID
Direction
Distance
Elevation

MAP FINDINGS

Site

Database(s)

EDR ID Number
EPA ID Number

WESTERN WASHINGTON FAIR ASSOC (Continued)

1000403335

Treatment by Generator:	False
Mixed Radioactive Waste:	False
Importer of Hazardous Waste:	False
Immediate Recycler:	False
Treatment/Storage/Disposal/Recycling Facility:	False
Generator of Dangerous Fuel Waste:	False
Generator Marketing to Burner:	False
Other Marketers (i.e., blender, distributor, etc.):	False
Utility Boiler Burner:	False
Industry Boiler Burner:	False
Industrial Furnace:	False
Smelter Defferal:	False
Universal Waste:	Not reported
Off-Specification:	Not reported
LN Address 2:	Not reported
Tax Reg #:	275000273
Business Type:	Agricultural Fair
Mail Name:	Western Washington Fair Assoc
Mailing Address:	110 9TH AVE SW
Mailing City,State,Zip:	PUYALLUP, WA 98371
Legal Organization Name:	Western Washington Fair Assoc
Legal Organization Type:	Private
Legal Contact:	Not reported
Legal Address:	110 9TH AVE SW
Legal Address 2:	Not reported
Legal City,State,Zip:	PUYALLUP, WA 98371
Legal Phone Number:	(253)841-5042
Legal Effective Date:	Not reported
Land Organization Name:	Western Washington Fair Assoc
Land Organization Type:	Private
Land Contact:	Not reported
Land Address:	110 9TH AVE SW
Land City,State,Zip:	PUYALLUP, WA 98371
Land Phone Number:	(253)841-5042
Operator Organization Name:	Not reported
Operator Organization Type:	Private
Operator:	Kent Hojem
Operator Address:	110 9TH AVE SW
Operator Address 2:	Not reported
Operator City,State,Zip:	PUYALLUP, WA 98371
Operator Phone Number:	(253)841-5042
Operator Effective Date:	01/01/2005
Site Contact:	Michelle Maschner
Site Contact Address:	110 9TH AVE SW
Contact City,State,Zip:	PUYALLUP, WA 98371
Site Contact Phone Number:	(253)841-5042
Site Contact Email:	michelle@thefair.com
Gen Status Code:	SQG
Monthly Generation:	False
Batch Generation:	True
One Time Generation:	False
Transport Own Waste:	False
Tranports Other Waste:	False
Recycler Onsite:	False
Transfer Facility:	False
Other Exemption:	Not reported
UW Battery Gen:	False

Map ID
Direction
Distance
Elevation

MAP FINDINGS

Site

Database(s)

EDR ID Number
EPA ID Number

WESTERN WASHINGTON FAIR ASSOC (Continued)

1000403335

Used Oil Transporter:	False
Used Oil Transfer Facility:	False
Used Oil Processor:	False
Used Oil Refiner:	False
Used Oil Fuel Marketer Directs Shipments:	False
Used Oil Fuel Marketer Meets Specs:	False
Site Contact Address 2:	Not reported
SIC Code:	Not reported
CRK Number:	Not reported
Active:	Not reported
CAS Number:	Not reported
Chemical Name:	Not reported
EHS:	Not reported
EHS CAS Number:	Not reported
EHS Name:	Not reported
Name:	WESTERN WASHINGTON FAIR ASSOC
Address:	110 9TH AVE SW
City,State,Zip:	PUYALLUP, WA 98371-5310
Facility Address 2:	Not reported
Facility ID:	44341394
EPA ID:	WAD071852545
NAICS:	711310
State Waste Code Desc:	Not reported
Federal Waste Code Desc:	D001, D035, D005, F003, F005, D039
Form Comm:	30 gallon waste drum picked up 3 times a year by Safety Kleen for recycle.
Data Year:	2009
Permit by Rule:	False
Mailing Address 2:	Not reported
Treatment by Generator:	False
Mixed Radioactive Waste:	False
Importer of Hazardous Waste:	False
Immediate Recycler:	False
Treatment/Storage/Disposal/Recycling Facility:	False
Generator of Dangerous Fuel Waste:	False
Generator Marketing to Burner:	False
Other Marketers (i.e., blender, distributor, etc.):	False
Utility Boiler Burner:	False
Industry Boiler Burner:	False
Industrial Furnace:	False
Smelter Defferal:	False
Universal Waste:	Not reported
Off-Specification:	Not reported
LN Address 2:	Not reported
Tax Reg #:	275000273
Business Type:	Agricultural Fair
Mail Name:	Western Washington Fair Assoc
Mailing Address:	110 9TH AVE SW
Mailing City,State,Zip:	PUYALLUP, WA 98371
Legal Organization Name:	Western Washington Fair Assoc
Legal Organization Type:	Private
Legal Contact:	Not reported
Legal Address:	110 9TH AVE SW
Legal Address 2:	Not reported
Legal City,State,Zip:	PUYALLUP, WA 98371
Legal Phone Number:	(253)841-5042

Map ID
Direction
Distance
Elevation

MAP FINDINGS

Site

Database(s)

EDR ID Number
EPA ID Number

WESTERN WASHINGTON FAIR ASSOC (Continued)

1000403335

Legal Effective Date: Not reported
Land Organization Name: Western Washington Fair Assoc
Land Organization Type: Private
Land Contact: Not reported
Land Address: 110 9TH AVE SW
Land City,State,Zip: PUYALLUP, WA 98371
Land Phone Number: (253)841-5042
Operator Organization Name: Not reported
Operator Organization Type: Private
Operator: Kent Hojem
Operator Address: 110 9TH AVE SW
Operator Address 2: Not reported
Operator City,State,Zip: PUYALLUP, WA 98371
Operator Phone Number: (253)841-5042
Operator Effective Date: 01/01/2005
Site Contact: Michelle Maschner
Site Contact Address: 110 9TH AVE SW
Contact City,State,Zip: PUYALLUP, WA 98371
Site Contact Phone Number: (253)841-5042
Site Contact Email: michelle@thefair.com
Gen Status Code: SQG
Monthly Generation: False
Batch Generation: True
One Time Generation: False
Transport Own Waste: False
Tranports Other Waste: False
Recycler Onsite: False
Transfer Facility: False
Other Exemption: Not reported
UW Battery Gen: False
Used Oil Transporter: False
Used Oil Transfer Facility: False
Used Oil Processor: False
Used Oil Refiner: False
Used Oil Fuel Marketer Directs Shipments: False
Used Oil Fuel Marketer Meets Specs: False
Site Contact Address 2: Not reported
SIC Code: Not reported
CRK Number: Not reported
Active: Not reported
CAS Number: Not reported
Chemical Name: Not reported
EHS: Not reported
EHS CAS Number: Not reported
EHS Name: Not reported

Name: WESTERN WASHINGTON FAIR ASSOC
Address: 110 9TH AVE SW
City,State,Zip: PUYALLUP, WA 98371-5310
Facility Address 2: Not reported
Facility ID: 44341394
EPA ID: WAD071852545
NAICS: 71131
State Waste Code Desc: Not reported
Federal Waste Code Desc: D001, D035, D005, F003, F005, D039
Form Comm: 30gallon waste drum picked up 3 times a year by Safety Kleen for recycle.

Map ID
Direction
Distance
Elevation

MAP FINDINGS

Site

Database(s)

EDR ID Number
EPA ID Number

WESTERN WASHINGTON FAIR ASSOC (Continued)

1000403335

Data Year:	2008
Permit by Rule:	False
Mailing Address 2:	Not reported
Treatment by Generator:	False
Mixed Radioactive Waste:	False
Importer of Hazardous Waste:	False
Immediate Recycler:	False
Treatment/Storage/Disposal/Recycling Facility:	False
Generator of Dangerous Fuel Waste:	False
Generator Marketing to Burner:	False
Other Marketers (i.e., blender, distributor, etc.):	False
Utility Boiler Burner:	False
Industry Boiler Burner:	False
Industrial Furnace:	False
Smelter Defferal:	False
Universal Waste:	Not reported
Off-Specification:	Not reported
LN Address 2:	Not reported
Tax Reg #:	275000273
Business Type:	Agricultural Fair
Mail Name:	Western Washington Fair Assoc
Mailing Address:	110 9TH AVE SW
Mailing City,State,Zip:	PUYALLUP, WA 98371
Legal Organization Name:	Western Washington Fair Assoc
Legal Organization Type:	Private
Legal Contact:	Not reported
Legal Address:	110 9TH AVE SW
Legal Address 2:	Not reported
Legal City,State,Zip:	PUYALLUP, WA 98371
Legal Phone Number:	(253)841-5042
Legal Effective Date:	Not reported
Land Organization Name:	Western Washington Fair Assoc
Land Organization Type:	Private
Land Contact:	Not reported
Land Address:	110 9TH AVE SW
Land City,State,Zip:	PUYALLUP, WA 98371
Land Phone Number:	(253)841-5042
Operator Organization Name:	Not reported
Operator Organization Type:	Private
Operator:	Kent Hojem
Operator Address:	110 9TH AVE SW
Operator Address 2:	Not reported
Operator City,State,Zip:	PUYALLUP, WA 98371
Operator Phone Number:	(253)841-5042
Operator Effective Date:	01/01/2005
Site Contact:	Michelle Maschner
Site Contact Address:	110 9TH AVE SW
Contact City,State,Zip:	PUYALLUP, WA 98371
Site Contact Phone Number:	(253)841-5042
Site Contact Email:	michelle@thefair.com
Gen Status Code:	SQG
Monthly Generation:	False
Batch Generation:	True
One Time Generation:	False
Transport Own Waste:	False
Tranports Other Waste:	False
Recycler Onsite:	False

Map ID
 Direction
 Distance
 Elevation

MAP FINDINGS

Site

Database(s)

EDR ID Number
 EPA ID Number

WESTERN WASHINGTON FAIR ASSOC (Continued)

1000403335

Transfer Facility:	False
Other Exemption:	Not reported
UW Battery Gen:	False
Used Oil Transporter:	False
Used Oil Transfer Facility:	False
Used Oil Processor:	False
Used Oil Refiner:	False
Used Oil Fuel Marketer Directs Shipments:	False
Used Oil Fuel Marketer Meets Specs:	False
Site Contact Address 2:	Not reported
SIC Code:	Not reported
CRK Number:	Not reported
Active:	Not reported
CAS Number:	Not reported
Chemical Name:	Not reported
EHS:	Not reported
EHS CAS Number:	Not reported
EHS Name:	Not reported

[Click this hyperlink](#) while viewing on your computer to access
 1 additional WA MANIFEST: record(s) in the EDR Site Report.

109
East
1/4-1/2
0.491 mi.
2592 ft.

KIRK CO PUYALLUP
615 E PIONEER
PUYALLUP, WA 98372

ALLSITES **1000266296**
RCRA NonGen / NLR **WAD009482894**
FINDS
ECHO

Relative:
Higher
Actual:
53 ft.

ALLSITES:	
Name:	KIRK CO PUYALLUP
Facility Id:	9614334
Interaction:	24949
Interaction 1:	I
Interaction 2:	HWG
Ecology Program:	HAZWASTE
Program Data:	TURBOWASTE
Facility Alt.:	Not reported
Program ID:	WAD009482894
Date Interaction:	1988-05-19 00:00:00
Date Interaction 3:	Hazardous Waste Generator
Latitude:	47.189674398999998
Longitude:	-122.287825212

RCRA NonGen / NLR:	
Date Form Received by Agency:	19890503
Handler Name:	KIRK CO PUYALLUP
Handler Address:	615 E PIONEER
Handler City,State,Zip:	PUYALLUP, WA 98372
EPA ID:	WAD009482894
Contact Name:	Not reported
Contact Address:	Not reported
Contact City,State,Zip:	Not reported
Contact Telephone:	Not reported
Contact Fax:	Not reported
Contact Email:	Not reported

Map ID
 Direction
 Distance
 Elevation

MAP FINDINGS

Site

Database(s)

EDR ID Number
 EPA ID Number

KIRK CO PUYALLUP (Continued)

1000266296

Contact Title:	Not reported
EPA Region:	10
Land Type:	Other
Federal Waste Generator Description:	Not a generator, verified
Non-Notifier:	Not reported
Biennial Report Cycle:	Not reported
Accessibility:	Not reported
Active Site Indicator:	Not reported
State District Owner:	WA
State District:	SWRO
Mailing Address:	PO BOX 1597
Mailing City,State,Zip:	TACOMA, WA 98401
Owner Name:	KIRK CO
Owner Type:	Private
Operator Name:	KIRK CO PUYALLUP
Operator Type:	Private
Short-Term Generator Activity:	No
Importer Activity:	No
Mixed Waste Generator:	No
Transporter Activity:	No
Transfer Facility Activity:	No
Recycler Activity with Storage:	No
Small Quantity On-Site Burner Exemption:	No
Smelting Melting and Refining Furnace Exemption:	No
Underground Injection Control:	No
Off-Site Waste Receipt:	No
Universal Waste Indicator:	No
Universal Waste Destination Facility:	No
Federal Universal Waste:	No
Active Site Fed-Reg Treatment Storage and Disposal Facility:	Not reported
Active Site Converter Treatment storage and Disposal Facility:	Not reported
Active Site State-Reg Treatment Storage and Disposal Facility:	Not reported
Active Site State-Reg Handler:	---
Federal Facility Indicator:	Not reported
Hazardous Secondary Material Indicator:	NN
Sub-Part K Indicator:	Not reported
Commercial TSD Indicator:	No
Treatment Storage and Disposal Type:	Not reported
2018 GPRA Permit Baseline:	Not on the Baseline
2018 GPRA Renewals Baseline:	Not on the Baseline
Permit Renewals Workload Universe:	Not reported
Permit Workload Universe:	Not reported
Permit Progress Universe:	Not reported
Post-Closure Workload Universe:	Not reported
Closure Workload Universe:	Not reported
202 GPRA Corrective Action Baseline:	No
Corrective Action Workload Universe:	No
Subject to Corrective Action Universe:	No
Non-TSDs Where RCRA CA has Been Imposed Universe:	No
TSDs Potentially Subject to CA Under 3004 (u)/(v) Universe:	No
TSDs Only Subject to CA under Discretionary Auth Universe:	No
Corrective Action Priority Ranking:	No NCAPS ranking
Environmental Control Indicator:	No
Institutional Control Indicator:	No
Human Exposure Controls Indicator:	N/A
Groundwater Controls Indicator:	N/A
Operating TSDF Universe:	Not reported

Map ID
Direction
Distance
Elevation

MAP FINDINGS

Site

Database(s)

EDR ID Number
EPA ID Number

KIRK CO PUYALLUP (Continued)

1000266296

Full Enforcement Universe:	Not reported
Significant Non-Complier Universe:	No
Unaddressed Significant Non-Complier Universe:	No
Addressed Significant Non-Complier Universe:	No
Significant Non-Complier With a Compliance Schedule Universe:	No
Financial Assurance Required:	Not reported
Handler Date of Last Change:	20180509
Recognized Trader-Importer:	No
Recognized Trader-Exporter:	No
Importer of Spent Lead Acid Batteries:	No
Exporter of Spent Lead Acid Batteries:	No
Recycler Activity Without Storage:	No
Manifest Broker:	No
Sub-Part P Indicator:	No

Handler - Owner Operator:

Owner/Operator Indicator:	Owner
Owner/Operator Name:	SEE PAPER COPY
Legal Status:	Private
Date Became Current:	Not reported
Date Ended Current:	Not reported
Owner/Operator Address:	615 E PIONEER
Owner/Operator City,State,Zip:	PUYALLUP, WA 98372
Owner/Operator Telephone:	000-000-0000
Owner/Operator Telephone Ext:	Not reported
Owner/Operator Fax:	Not reported
Owner/Operator Email:	Not reported

Owner/Operator Indicator:	Operator
Owner/Operator Name:	KIRK CO
Legal Status:	Private
Date Became Current:	Not reported
Date Ended Current:	Not reported
Owner/Operator Address:	615 E PIONEER AVE
Owner/Operator City,State,Zip:	PUYALLUP, WA 98372-3373
Owner/Operator Telephone:	000-000-0000
Owner/Operator Telephone Ext:	Not reported
Owner/Operator Fax:	Not reported
Owner/Operator Email:	Not reported

Owner/Operator Indicator:	Owner
Owner/Operator Name:	KIRK CO
Legal Status:	Private
Date Became Current:	19960502
Date Ended Current:	Not reported
Owner/Operator Address:	615 E PIONEER AVE
Owner/Operator City,State,Zip:	PUYALLUP, WA 98372
Owner/Operator Telephone:	000-000-0000
Owner/Operator Telephone Ext:	Not reported
Owner/Operator Fax:	Not reported
Owner/Operator Email:	Not reported

Owner/Operator Indicator:	Owner
Owner/Operator Name:	KIRK CO PUYALLUP
Legal Status:	Private
Date Became Current:	Not reported

Map ID
Direction
Distance
Elevation

MAP FINDINGS

Site

Database(s)

EDR ID Number
EPA ID Number

KIRK CO PUYALLUP (Continued)

1000266296

Date Ended Current: Not reported
Owner/Operator Address: 615 E PIONEER
Owner/Operator City,State,Zip: PUYALLUP, WA 98372
Owner/Operator Telephone: 000-000-0000
Owner/Operator Telephone Ext: Not reported
Owner/Operator Fax: Not reported
Owner/Operator Email: Not reported

Owner/Operator Indicator: Operator
Owner/Operator Name: KIRK CO PUYALLUP
Legal Status: Private
Date Became Current: Not reported
Date Ended Current: Not reported
Owner/Operator Address: 615 E PIONEER
Owner/Operator City,State,Zip: PUYALLUP, WA 98372
Owner/Operator Telephone: 000-000-0000
Owner/Operator Telephone Ext: Not reported
Owner/Operator Fax: Not reported
Owner/Operator Email: Not reported

Owner/Operator Indicator: Owner
Owner/Operator Name: KIRK CO
Legal Status: Private
Date Became Current: 19960502
Date Ended Current: Not reported
Owner/Operator Address: 615 E PIONEER AVE
Owner/Operator City,State,Zip: PUYALLUP, WA 98372
Owner/Operator Telephone: 000-000-0000
Owner/Operator Telephone Ext: Not reported
Owner/Operator Fax: Not reported
Owner/Operator Email: Not reported

Owner/Operator Indicator: Owner
Owner/Operator Name: KIRK CO PUYALLUP
Legal Status: Private
Date Became Current: Not reported
Date Ended Current: Not reported
Owner/Operator Address: 615 E PIONEER
Owner/Operator City,State,Zip: PUYALLUP, WA 98372
Owner/Operator Telephone: 000-000-0000
Owner/Operator Telephone Ext: Not reported
Owner/Operator Fax: Not reported
Owner/Operator Email: Not reported

Owner/Operator Indicator: Operator
Owner/Operator Name: KIRK CO PUYALLUP
Legal Status: Private
Date Became Current: Not reported
Date Ended Current: Not reported
Owner/Operator Address: 615 E PIONEER
Owner/Operator City,State,Zip: PUYALLUP, WA 98372
Owner/Operator Telephone: 000-000-0000
Owner/Operator Telephone Ext: Not reported
Owner/Operator Fax: Not reported
Owner/Operator Email: Not reported

Map ID
Direction
Distance
Elevation

MAP FINDINGS

Site

Database(s)

EDR ID Number
EPA ID Number

KIRK CO PUYALLUP (Continued)

1000266296

Historic Generators:

Receive Date: 19890502
Handler Name: KIRK CO PUYALLUP
Federal Waste Generator Description: Not a generator, verified
State District Owner: WA
Large Quantity Handler of Universal Waste: No
Recognized Trader Importer: No
Recognized Trader Exporter: No
Spent Lead Acid Battery Importer: No
Spent Lead Acid Battery Exporter: No
Current Record: No
Non Storage Recycler Activity: Not reported
Electronic Manifest Broker: Not reported

Receive Date: 19890503
Handler Name: KIRK CO PUYALLUP
Federal Waste Generator Description: Not a generator, verified
State District Owner: WA
Large Quantity Handler of Universal Waste: No
Recognized Trader Importer: No
Recognized Trader Exporter: No
Spent Lead Acid Battery Importer: No
Spent Lead Acid Battery Exporter: No
Current Record: Yes
Non Storage Recycler Activity: Not reported
Electronic Manifest Broker: Not reported

Receive Date: 19890502
Handler Name: KIRK CO PUYALLUP
Federal Waste Generator Description: Not a generator, verified
State District Owner: WA
Large Quantity Handler of Universal Waste: No
Recognized Trader Importer: No
Recognized Trader Exporter: No
Spent Lead Acid Battery Importer: No
Spent Lead Acid Battery Exporter: No
Current Record: No
Non Storage Recycler Activity: Not reported
Electronic Manifest Broker: Not reported

List of NAICS Codes and Descriptions:

NAICS Code: 42499
NAICS Description: OTHER MISCELLANEOUS NONDURABLE GOODS MERCHANT WHOLESALERS

Facility Has Received Notices of Violations:

Violations: No Violations Found

Evaluation Action Summary:

Evaluations: No Evaluations Found

FINDS:

Registry ID: 110005314775

Map ID
Direction
Distance
Elevation

MAP FINDINGS

Site

Database(s)

EDR ID Number
EPA ID Number

KIRK CO PUYALLUP (Continued)

1000266296

Click Here:

Environmental Interest/Information System:

RCRAInfo is a national information system that supports the Resource Conservation and Recovery Act (RCRA) program through the tracking of events and activities related to facilities that generate, transport, and treat, store, or dispose of hazardous waste. RCRAInfo allows RCRA program staff to track the notification, permit, compliance, and corrective action activities required under RCRA.

[Click this hyperlink](#) while viewing on your computer to access additional FINDS: detail in the EDR Site Report.

ECHO:

Envid: 1000266296
Registry ID: 110005314775
DFR URL: <http://echo.epa.gov/detailed-facility-report?fid=110005314775>
Name: KIRK CO PUYALLUP
Address: 615 E PIONEER
City,State,Zip: PUYALLUP, WA 98372

110
East
1/4-1/2
0.493 mi.
2601 ft.

MAHAFFLES INC
507 E MAIN
PUYALLUP, WA 98372

CSCSL
ALLSITES
DRYCLEANERS

S123096178
N/A

Relative:
Higher
Actual:
52 ft.

CSCSL:
Name: MAHAFFLE'S INC
Address: 507 E MAIN
City,State,Zip: PUYALLUP, WA 98372
Facility ID: 41568
Region: Southwest
Lat/Long: 47.19206 / -122.28732
Clean Up Siteid: 14618
Site Status: Awaiting Cleanup
Contaminant Name: Non-Halogenated Solvents
Alternate Site Names: Mahaffles Inc
Site Rank: Not reported
Has Institutional Control: Not reported
Past VCP: Not reported
Current VCP: Not reported
Ground Water: Confirmed Above Cleanup Levels
Surface Water: Not reported
Soil: Suspected
Sediment: Not reported
Air: Not reported
Bedrock: Not reported
Responsible Unit: Southwest

ALLSITES:

Name: MAHAFFLES INC
Facility Id: 41568

Interaction: 127458
Interaction 1: A
Interaction 2: SCS

Map ID
Direction
Distance
Elevation

MAP FINDINGS

Site

Database(s)

EDR ID Number
EPA ID Number

MAHAFFLES INC (Continued)

S123096178

Ecology Program:	TOXICS
Program Data:	ISIS
Facility Alt.:	Mahaffle's Inc
Program ID:	Not reported
Date Interaction:	2018-05-02 00:00:00
Date Interaction 3:	State Cleanup Site
Latitude:	47.192054613000003
Longitude:	-122.287320012

DRYCLEANERS:

Name:	MAHAFFLES INC
Address:	507 E MAIN
City,State,Zip:	PUYALLUP, WA 98372
EPA Id:	Not reported
FS Id:	41568
Tax Reg Nbr:	Not reported
Business Type:	Not reported
Fed Waste Code Desc:	Not reported
State Waste Code Desc:	Not reported
Mail Name:	Not reported
Mail Line1:	Not reported
Mail Line2:	Not reported
Mail City,St,Zip:	Not reported
Mail Country:	Not reported
Legal Org Name:	Not reported
Legal Person First Name:	Not reported
Legal Person Middle Init:	Not reported
Legal Person Last Name:	Not reported
Legal Line1:	Not reported
Legal Line2:	Not reported
Legal City,St,Zip:	Not reported
Legal Country:	Not reported
Legal Phone Nbr:	Not reported
Legal Effective Date:	Not reported
Legal Organization Type:	Not reported
Land Org Name:	Not reported
Land Person First Name:	Not reported
Land Person Middle Init:	Not reported
Land Person Last Name:	Not reported
Land Line1:	Not reported
Land Line2:	Not reported
Land City,St,Zip:	Not reported
Land Country:	Not reported
Land Phone Nbr:	Not reported
Land Organization Type:	Not reported
Operator Org Name:	Not reported
Operator Person First Name:	Not reported
Operator Person Middle Init:	Not reported
Operator Person Last Name:	Not reported
Operator Line1:	Not reported
Operator Line2:	Not reported
Operator City,St,Zip:	Not reported
Operator Country:	Not reported
Operator Phone Nbr:	Not reported
Operator Effective Date:	Not reported
Operator Organization Type:	Not reported

Map ID
Direction
Distance
Elevation

MAP FINDINGS

Site

Database(s)

EDR ID Number
EPA ID Number

MAHAFFLES INC (Continued)

S123096178

Site Contact First Name:	Not reported
Site Contact Middle Init:	Not reported
Site Contact Last Name:	Not reported
Site Contact Line1:	Not reported
Site Contact Line2:	Not reported
Site Contact City,St,Zip:	Not reported
Site Contact Country:	Not reported
Site Contact Phone Nbr:	Not reported
Site Contact Email:	Not reported
Form Contact First Name:	Not reported
Form Contact Middle Init:	Not reported
Form Contact Last Name:	Not reported
Form Contact Line1:	Not reported
Form Contact Line2:	Not reported
Form Contact City,St,Zip:	Not reported
Form Contact Country:	Not reported
Form Contact Phone Nbr:	Not reported
Form Contact Email:	Not reported
Gen Status Cd:	Not reported
Monthly Generation:	Not reported
Batch Generation:	Not reported
One Time Generation:	Not reported
Transports Own Waste:	Not reported
Transports Others Waste:	Not reported
Recycler Onsite:	Not reported
Transfer Facility:	Not reported
Pbr:	Not reported
Tbg:	Not reported
Mixed Radioactive:	Not reported
Importer:	Not reported
Tsdr Facility:	Not reported
Immediate Recycler:	Not reported
Gen Dang Fuel:	Not reported
Gen Market To Burner:	Not reported
Gen Other Marketers:	Not reported
Utility Boiler Burner:	Not reported
Industry Boiler Burner:	Not reported
Furnace Burner:	Not reported
Smelter Deferral:	Not reported
Small Qty Exemption:	Not reported
Other Exemption:	Not reported
UW Battery Gen:	Not reported
UW Thermostats Gen:	Not reported
UW Mercury Gen:	Not reported
UW Lamps Gen:	Not reported
UW Battery Accum:	Not reported
UW Thermostats Accum:	Not reported
UW Mercury Accum:	Not reported
UW Lamps Accum:	Not reported
UW Destination Facility:	Not reported
Off Spec Utility Boiler:	Not reported
Off Spec Industry Boiler:	Not reported
Off Spec Furnace:	Not reported
Used Oil Transporter:	Not reported
Used Oil Transfer Facility:	Not reported
Used Oil Processor:	Not reported
Used Oil Rerefiner:	Not reported

Map ID
 Direction
 Distance
 Elevation

MAP FINDINGS

Site

Database(s)

EDR ID Number
 EPA ID Number

MAHAFFLES INC (Continued)

S123096178

Used Oil Fuel Marketer Directs Shipments: Not reported
 Used Oil Fuel Marketer Meets Specs: Not reported
 ECO Int Type Code: SCS
 Status Code: A
 Start Date: 05/02/2018
 End Date: Not reported
 NAICS DS: Drycleaning and Laundry Services
 Program Name: Not reported
 FS SIC Code: Not reported
 SIC DS: TOXICS
 Latitude: 47.19206
 Longitude: -122.28732
 Comments: Not reported

111
 NNE
 1/4-1/2
 0.500 mi.
 2639 ft.

BG PAINT CO INC
MERIDIAN N SR 167 & PUYALLUP
PUYALLUP, WA 98372

ALLSITES S109555892
N/A

Relative:
Lower
Actual:
44 ft.

ALLSITES:
 Name: BG PAINT CO INC
 Facility Id: 69916694

Interaction: 126324
 Interaction 1: A
 Interaction 2: HWOOTHER
 Ecology Program: HAZWASTE
 Program Data: TURBOWASTE
 Facility Alt.: BG Paint Co Inc
 Program ID: WAD988506317
 Date Interaction: 1992-05-05 00:00:00
 Date Interaction 3: Haz Waste Management Acti
 Latitude: 47.197872861
 Longitude: -122.294836441

Interaction: 59664
 Interaction 1: I
 Interaction 2: HWG
 Ecology Program: HAZWASTE
 Program Data: TURBOWASTE
 Facility Alt.: Not reported
 Program ID: WAD988506317
 Date Interaction: 1992-05-05 00:00:00
 Date Interaction 3: Hazardous Waste Generator
 Latitude: 47.197872861
 Longitude: -122.294836441

Map ID
Direction
Distance
Elevation

MAP FINDINGS

Site

Database(s)

EDR ID Number
EPA ID Number

112
WNW
1/2-1
0.556 mi.
2938 ft.

Relative:
Lower

Actual:
44 ft.

PUYALLUP SCHOOL DIST 003 TRANS DEPT
323 12TH ST NW
PUYALLUP, WA 98371

CSCSL 1004793896
ALLSITES WAD988467387
SPILLS
RCRA NonGen / NLR
FINDS
ECHO
ASBESTOS
Financial Assurance
MANIFEST

CSCSL:

Name: PUYALLUP SCHOOL DIST 003 TRANS DEPT
Address: 323 12TH ST NW
City,State,Zip: PUYALLUP, WA 98371
Facility ID: 1443875
Region: Southwest
Lat/Long: 47.194444 / -122.307194
Clean Up Siteid: 7039
Site Status: Cleanup Started
Contaminant Name: Petroleum-Other
Alternate Site Names: PUYALLUP SCHOOL DIST TRANSPORTAT,PUYALLUP SCHOOL DIST-TRANSPORTAT
Site Rank: Not reported
Has Institutional Control:Not reported
Past VCP: Not reported
Current VCP: Not reported
Ground Water: Confirmed Above Cleanup Levels
Surface Water: Not reported
Soil: Confirmed Above Cleanup Levels
Sediment: Not reported
Air: Not reported
Bedrock: Not reported
Responsible Unit: Southwest

ALLSITES:

Name: PUYALLUP SCHOOL DIST 003 TRANS DEPT
Facility Id: 1443875

Interaction: 8531
Interaction 1: A
Interaction 2: UST
Ecology Program: TOXICS
Program Data: UST
Facility Alt.: Not reported
Program ID: 7770
Date Interaction: 1973-01-01 00:00:00
Date Interaction 3: Underground Storage Tank
Latitude: 47.194438402000003
Longitude: -122.30717920799999

Interaction: 8532
Interaction 1: I
Interaction 2: HWG
Ecology Program: HAZWASTE
Program Data: TURBOWASTE
Facility Alt.: Puyallup School Dist 003 Trans Dept
Program ID: WAD988467387
Date Interaction: 1989-05-04 00:00:00
Date Interaction 3: Hazardous Waste Generator

Map ID
Direction
Distance
Elevation

MAP FINDINGS

Site

Database(s)

EDR ID Number
EPA ID Number

PUYALLUP SCHOOL DIST 003 TRANS DEPT (Continued)

1004793896

Latitude: 47.194438402000003
Longitude: -122.30717920799999

Interaction: 8535
Interaction 1: A
Interaction 2: SCS
Ecology Program: TOXICS
Program Data: ISIS
Facility Alt.: Puyallup School Dist 003 Trans Dept
Program ID: Not reported
Date Interaction: 2007-08-23 00:00:00
Date Interaction 3: State Cleanup Site
Latitude: 47.194438402000003
Longitude: -122.30717920799999

Interaction: 107730
Interaction 1: I
Interaction 2: HWOTHER
Ecology Program: HAZWASTE
Program Data: TURBOWASTE
Facility Alt.: Puyallup School Dist 003 Trans Dept
Program ID: WAD988467387
Date Interaction: 2014-02-14 00:00:00
Date Interaction 3: Haz Waste Management Acti
Latitude: 47.194438402000003
Longitude: -122.30717920799999

Interaction: 8534
Interaction 1: A
Interaction 2: LUST
Ecology Program: TOXICS
Program Data: ISIS
Facility Alt.: Not reported
Program ID: 7770
Date Interaction: 1993-08-13 00:00:00
Date Interaction 3: LUST Facility
Latitude: 47.194438402000003
Longitude: -122.30717920799999

Interaction: 8533
Interaction 1: I
Interaction 2: HWP
Ecology Program: HAZWASTE
Program Data: HWPPRT
Facility Alt.: Not reported
Program ID: WAD988467387
Date Interaction: 1993-01-01 00:00:00
Date Interaction 3: Hazardous Waste Planner
Latitude: 47.194438402000003
Longitude: -122.30717920799999

Interaction: 124489

Map ID
Direction
Distance
Elevation

MAP FINDINGS

Site

Database(s)

EDR ID Number
EPA ID Number

PUYALLUP SCHOOL DIST 003 TRANS DEPT (Continued)

1004793896

Interaction 1: I
Interaction 2: HWG
Ecology Program: HAZWASTE
Program Data: TURBOWASTE
Facility Alt.: Puyallup School Dist 003 Trans Dept
Program ID: WAD988467387
Date Interaction: 2018-01-08 00:00:00
Date Interaction 3: Hazardous Waste Generator
Latitude: 47.194438402000003
Longitude: -122.30717920799999

Interaction: 124537
Interaction 1: A
Interaction 2: HWOTHER
Ecology Program: HAZWASTE
Program Data: TURBOWASTE
Facility Alt.: Puyallup School Dist 003 Trans Dept
Program ID: WAD988467387
Date Interaction: 2018-01-12 00:00:00
Date Interaction 3: Haz Waste Management Acti
Latitude: 47.194438402000003
Longitude: -122.30717920799999

SPILLS:

Name: Not reported
Address: 323 12TH ST NW
City,State,Zip: PUYALLUP, WA 98371
Facility ID: 111007
Medium: Soil
Material Desc: DIESEL LOW SULPHUR (ULSD)
Material Qty: 1
Material Units: Unknown
Date Received: Not reported
Contact Name: Not reported
Incident Date: 04/22/2020
Incident Category Type: Oil Spill
Incident Category: Oil Spill
Latitude: 47.19415
Longitude: -122.30658
Source Type: Not reported
Source: Other Source-Underground storage tank (U
Vessel Facility Name2: Not reported
Recovered Quantity: Not reported
Resp Party Contact: Not reported
Cause: Puyallup School District Contaminated Soil, Puyallup 4-22-2020
Cause Type: Not reported
Resp Party Name: Puyallup School District
Medium Type: Not reported
Contributing Factors: Not reported

Name: Not reported
Address: 323 12TH ST NW
City,State,Zip: PUYALLUP, WA 98371
Facility ID: 111007
Medium: Soil

Map ID
Direction
Distance
Elevation

MAP FINDINGS

Site

Database(s)

EDR ID Number
EPA ID Number

PUYALLUP SCHOOL DIST 003 TRANS DEPT (Continued)

1004793896

Material Desc: DIESEL LOW SULPHUR (ULSD)
Material Qty: 1
Material Units: Unknown
Date Received: Not reported
Contact Name: Not reported
Incident Date: 04/22/2020
Incident Category Type: Oil Spill
Incident Category: Oil Spill
Latitude: 47.19415
Longitude: -122.30658
Source Type: Not reported
Source: Other Source-Underground storage tank (U
Vessel Facility Name2: Not reported
Recovered Quantity: Not reported
Resp Party Contact: Not reported
Cause: Puyallup School District Contaminated Soil, Puyallup 4-22-2020
Cause Type: Not reported
Resp Party Name: Puyallup School District
Medium Type: Not reported
Contributing Factors: Not reported

Name: PUYALLUP SCHOOL DIST
Address: 323 12TH ST NW
City,State,Zip: PUYALLUP, WA
Facility ID: 549838
Medium: Not reported
Material Desc: PETROLEUM - HYDRAULIC OIL
Material Qty: 30
Material Units: GALLON
Date Received: 08/08/2005
Contact Name: HAMMOND
Incident Date: Not reported
Incident Category Type: Not reported
Incident Category: Not reported
Latitude: Not reported
Longitude: Not reported
Source Type: Not reported
Source: Not reported
Vessel Facility Name2: Not reported
Recovered Quantity: Not reported
Resp Party Contact: Not reported
Cause: Not reported
Cause Type: Not reported
Resp Party Name: Not reported
Medium Type: Not reported
Contributing Factors: Not reported

RCRA NonGen / NLR:

Date Form Received by Agency: 20210208
Handler Name: PUYALLUP SCHOOL DIST 003 TRANS DEPT
Handler Address: 323 12TH ST NW
Handler City,State,Zip: PUYALLUP, WA 98371
EPA ID: WAD988467387
Contact Name: MICHAEL MCMILLAN
Contact Address: TRANSPORTATION
Contact City,State,Zip: PUYALLUP, WA 98371
Contact Telephone: 253-841-8775

Map ID
 Direction
 Distance
 Elevation

MAP FINDINGS

Site

Database(s)

EDR ID Number
 EPA ID Number

PUYALLUP SCHOOL DIST 003 TRANS DEPT (Continued)

1004793896

Contact Fax:	Not reported
Contact Email:	MCMILMD@PUYALLUP.K12.WA.US
Contact Title:	ASSISTANT DIRECTOR OF TRANSPORTATION
EPA Region:	10
Land Type:	District
Federal Waste Generator Description:	Not a generator, verified
Non-Notifier:	Not reported
Biennial Report Cycle:	Not reported
Accessibility:	Not reported
Active Site Indicator:	Not reported
State District Owner:	WA
State District:	SWRO
Mailing Address:	TRANSPORTATION
Mailing City,State,Zip:	PUYALLUP, WA 98371
Owner Name:	PUYALLUP SCHOOL DIST
Owner Type:	District
Operator Name:	PUYALLUP SCHOOL DIST
Operator Type:	District
Short-Term Generator Activity:	No
Importer Activity:	No
Mixed Waste Generator:	No
Transporter Activity:	No
Transfer Facility Activity:	No
Recycler Activity with Storage:	No
Small Quantity On-Site Burner Exemption:	No
Smelting Melting and Refining Furnace Exemption:	No
Underground Injection Control:	No
Off-Site Waste Receipt:	No
Universal Waste Indicator:	No
Universal Waste Destination Facility:	No
Federal Universal Waste:	No
Active Site Fed-Reg Treatment Storage and Disposal Facility:	Not reported
Active Site Converter Treatment storage and Disposal Facility:	Not reported
Active Site State-Reg Treatment Storage and Disposal Facility:	Not reported
Active Site State-Reg Handler:	---
Federal Facility Indicator:	Not reported
Hazardous Secondary Material Indicator:	N
Sub-Part K Indicator:	Not reported
Commercial TSD Indicator:	No
Treatment Storage and Disposal Type:	Not reported
2018 GPRA Permit Baseline:	Not on the Baseline
2018 GPRA Renewals Baseline:	Not on the Baseline
Permit Renewals Workload Universe:	Not reported
Permit Workload Universe:	Not reported
Permit Progress Universe:	Not reported
Post-Closure Workload Universe:	Not reported
Closure Workload Universe:	Not reported
202 GPRA Corrective Action Baseline:	No
Corrective Action Workload Universe:	No
Subject to Corrective Action Universe:	No
Non-TSDFs Where RCRA CA has Been Imposed Universe:	No
TSDFs Potentially Subject to CA Under 3004 (u)/(v) Universe:	No
TSDFs Only Subject to CA under Discretionary Auth Universe:	No
Corrective Action Priority Ranking:	No NCAPS ranking
Environmental Control Indicator:	No
Institutional Control Indicator:	No
Human Exposure Controls Indicator:	N/A

Map ID
Direction
Distance
Elevation

MAP FINDINGS

Site

Database(s)

EDR ID Number
EPA ID Number

PUYALLUP SCHOOL DIST 003 TRANS DEPT (Continued)

1004793896

Groundwater Controls Indicator:	N/A
Operating TSD Universe:	Not reported
Full Enforcement Universe:	Not reported
Significant Non-Complier Universe:	No
Unaddressed Significant Non-Complier Universe:	No
Addressed Significant Non-Complier Universe:	No
Significant Non-Complier With a Compliance Schedule Universe:	No
Financial Assurance Required:	Not reported
Handler Date of Last Change:	20210311
Recognized Trader-Importer:	No
Recognized Trader-Exporter:	No
Importer of Spent Lead Acid Batteries:	No
Exporter of Spent Lead Acid Batteries:	No
Recycler Activity Without Storage:	No
Manifest Broker:	No
Sub-Part P Indicator:	No

Biennial: List of Years

Year: 2011

[Click Here for Biennial Reporting System Data:](#)

Year: 2009

[Click Here for Biennial Reporting System Data:](#)

Year: 2007

[Click Here for Biennial Reporting System Data:](#)

Year: 2005

[Click Here for Biennial Reporting System Data:](#)

Year: 2003

[Click Here for Biennial Reporting System Data:](#)

Hazardous Waste Summary:

Waste Code:	D001
Waste Description:	IGNITABLE WASTE
Waste Code:	D018
Waste Description:	BENZENE
Waste Code:	D039
Waste Description:	TETRACHLOROETHYLENE
Waste Code:	D040
Waste Description:	TRICHLOROETHYLENE

Handler - Owner Operator:

Owner/Operator Indicator:	Operator
Owner/Operator Name:	PUYALLUP SCHOOL DIST 003 TRANS DEPT
Legal Status:	Private
Date Became Current:	Not reported
Date Ended Current:	Not reported
Owner/Operator Address:	323 12TH ST NW
Owner/Operator City,State,Zip:	PUYALLUP, WA 98371
Owner/Operator Telephone:	000-000-0000

Map ID
Direction
Distance
Elevation

MAP FINDINGS

Site

Database(s)

EDR ID Number
EPA ID Number

PUYALLUP SCHOOL DIST 003 TRANS DEPT (Continued)

1004793896

Owner/Operator Telephone Ext:	Not reported
Owner/Operator Fax:	Not reported
Owner/Operator Email:	Not reported
Owner/Operator Indicator:	Owner
Owner/Operator Name:	PUYALLUP SCHOOL DIST
Legal Status:	Private
Date Became Current:	19890426
Date Ended Current:	Not reported
Owner/Operator Address:	PO BOX 370
Owner/Operator City,State,Zip:	PUYALLUP, WA 98371
Owner/Operator Telephone:	253-841-1301
Owner/Operator Telephone Ext:	Not reported
Owner/Operator Fax:	Not reported
Owner/Operator Email:	Not reported
Owner/Operator Indicator:	Operator
Owner/Operator Name:	PUYALLUP SCHOOL DIST
Legal Status:	Private
Date Became Current:	Not reported
Date Ended Current:	Not reported
Owner/Operator Address:	PO BOX 370
Owner/Operator City,State,Zip:	PUYALLUP, WA 98371
Owner/Operator Telephone:	253-841-8763
Owner/Operator Telephone Ext:	Not reported
Owner/Operator Fax:	Not reported
Owner/Operator Email:	Not reported
Owner/Operator Indicator:	Owner
Owner/Operator Name:	PUYALLUP SCHOOL DIST
Legal Status:	Private
Date Became Current:	Not reported
Date Ended Current:	Not reported
Owner/Operator Address:	PO BOX 370
Owner/Operator City,State,Zip:	PUYALLUP, WA 98371
Owner/Operator Telephone:	253-841-1301
Owner/Operator Telephone Ext:	Not reported
Owner/Operator Fax:	Not reported
Owner/Operator Email:	Not reported
Owner/Operator Indicator:	Operator
Owner/Operator Name:	PUYALLUP SCHOOL DIST
Legal Status:	Private
Date Became Current:	Not reported
Date Ended Current:	Not reported
Owner/Operator Address:	PO BOX 370
Owner/Operator City,State,Zip:	PUYALLUP, WA 98371
Owner/Operator Telephone:	253-841-8763
Owner/Operator Telephone Ext:	Not reported
Owner/Operator Fax:	Not reported
Owner/Operator Email:	Not reported
Owner/Operator Indicator:	Owner
Owner/Operator Name:	PUYALLUP SCHOOL DIST
Legal Status:	Private
Date Became Current:	19890426
Date Ended Current:	Not reported

Map ID
Direction
Distance
Elevation

MAP FINDINGS

Site

Database(s)

EDR ID Number
EPA ID Number

PUYALLUP SCHOOL DIST 003 TRANS DEPT (Continued)

1004793896

Owner/Operator Address: PO BOX 370
Owner/Operator City,State,Zip: PUYALLUP, WA 98371
Owner/Operator Telephone: 253-841-1301
Owner/Operator Telephone Ext: Not reported
Owner/Operator Fax: Not reported
Owner/Operator Email: Not reported

Owner/Operator Indicator: Operator
Owner/Operator Name: PUYALLUP SCHOOL DIST
Legal Status: Private
Date Became Current: Not reported
Date Ended Current: Not reported
Owner/Operator Address: PO BOX 370
Owner/Operator City,State,Zip: PUYALLUP, WA 98371
Owner/Operator Telephone: 253-841-8777
Owner/Operator Telephone Ext: Not reported
Owner/Operator Fax: Not reported
Owner/Operator Email: Not reported

Owner/Operator Indicator: Owner
Owner/Operator Name: PUYALLUP SCHOOL DIST
Legal Status: Private
Date Became Current: Not reported
Date Ended Current: Not reported
Owner/Operator Address: PO BOX 370
Owner/Operator City,State,Zip: PUYALLUP, WA 98371
Owner/Operator Telephone: 253-841-1301
Owner/Operator Telephone Ext: Not reported
Owner/Operator Fax: Not reported
Owner/Operator Email: Not reported

Owner/Operator Indicator: Owner
Owner/Operator Name: PUYALLUP SCHOOL DIST
Legal Status: District
Date Became Current: 19890426
Date Ended Current: Not reported
Owner/Operator Address: PO BOX 370
Owner/Operator City,State,Zip: PUYALLUP, WA 98371-0156
Owner/Operator Telephone: Not reported
Owner/Operator Telephone Ext: Not reported
Owner/Operator Fax: Not reported
Owner/Operator Email: Not reported

Owner/Operator Indicator: Owner
Owner/Operator Name: PUYALLUP SCHOOL DIST
Legal Status: Private
Date Became Current: 19890426
Date Ended Current: Not reported
Owner/Operator Address: PO BOX 370
Owner/Operator City,State,Zip: PUYALLUP, WA 98371
Owner/Operator Telephone: 253-841-1301
Owner/Operator Telephone Ext: Not reported
Owner/Operator Fax: Not reported
Owner/Operator Email: Not reported

Owner/Operator Indicator: Owner
Owner/Operator Name: PUYALLUP SCHOOL DIST

Map ID
Direction
Distance
Elevation

MAP FINDINGS

Site

Database(s)

EDR ID Number
EPA ID Number

PUYALLUP SCHOOL DIST 003 TRANS DEPT (Continued)

1004793896

Legal Status:	Private
Date Became Current:	Not reported
Date Ended Current:	Not reported
Owner/Operator Address:	PO BOX 370
Owner/Operator City,State,Zip:	PUYALLUP, WA 98371
Owner/Operator Telephone:	253-841-1301
Owner/Operator Telephone Ext:	Not reported
Owner/Operator Fax:	Not reported
Owner/Operator Email:	Not reported
Owner/Operator Indicator:	Operator
Owner/Operator Name:	PUYALLUP SCHOOL DIST
Legal Status:	Private
Date Became Current:	Not reported
Date Ended Current:	Not reported
Owner/Operator Address:	PO BOX 370
Owner/Operator City,State,Zip:	PUYALLUP, WA 98371
Owner/Operator Telephone:	253-841-8763
Owner/Operator Telephone Ext:	Not reported
Owner/Operator Fax:	Not reported
Owner/Operator Email:	Not reported
Owner/Operator Indicator:	Operator
Owner/Operator Name:	PUYALLUP SCHOOL DIST
Legal Status:	Private
Date Became Current:	Not reported
Date Ended Current:	Not reported
Owner/Operator Address:	PO BOX 370
Owner/Operator City,State,Zip:	PUYALLUP, WA 98371
Owner/Operator Telephone:	253-841-8763
Owner/Operator Telephone Ext:	Not reported
Owner/Operator Fax:	Not reported
Owner/Operator Email:	Not reported
Owner/Operator Indicator:	Operator
Owner/Operator Name:	PUYALLUP SCHOOL DIST
Legal Status:	Private
Date Became Current:	Not reported
Date Ended Current:	Not reported
Owner/Operator Address:	PO BOX 370
Owner/Operator City,State,Zip:	PUYALLUP, WA 98371
Owner/Operator Telephone:	253-841-8763
Owner/Operator Telephone Ext:	Not reported
Owner/Operator Fax:	Not reported
Owner/Operator Email:	Not reported
Owner/Operator Indicator:	Owner
Owner/Operator Name:	PUYALLUP SCHOOL DIST
Legal Status:	Private
Date Became Current:	19890426
Date Ended Current:	Not reported
Owner/Operator Address:	PO BOX 370
Owner/Operator City,State,Zip:	PUYALLUP, WA 98371
Owner/Operator Telephone:	253-841-1301
Owner/Operator Telephone Ext:	Not reported
Owner/Operator Fax:	Not reported
Owner/Operator Email:	Not reported

Map ID
Direction
Distance
Elevation

MAP FINDINGS

Site

Database(s)

EDR ID Number
EPA ID Number

PUYALLUP SCHOOL DIST 003 TRANS DEPT (Continued)

1004793896

Owner/Operator Indicator: Operator
Owner/Operator Name: PUYALLUP SCHOOL DIST
Legal Status: Private
Date Became Current: Not reported
Date Ended Current: Not reported
Owner/Operator Address: PO BOX 370
Owner/Operator City,State,Zip: PUYALLUP, WA 98371
Owner/Operator Telephone: 253-841-8763
Owner/Operator Telephone Ext: Not reported
Owner/Operator Fax: Not reported
Owner/Operator Email: Not reported

Owner/Operator Indicator: Owner
Owner/Operator Name: PUYALLUP SCHOOL DIST
Legal Status: Private
Date Became Current: Not reported
Date Ended Current: Not reported
Owner/Operator Address: PO BOX 370
Owner/Operator City,State,Zip: PUYALLUP, WA 98371
Owner/Operator Telephone: 253-841-1301
Owner/Operator Telephone Ext: Not reported
Owner/Operator Fax: Not reported
Owner/Operator Email: Not reported

Owner/Operator Indicator: Owner
Owner/Operator Name: PUYALLUP SCHOOL DIST
Legal Status: Private
Date Became Current: 19890426
Date Ended Current: Not reported
Owner/Operator Address: PO BOX 370
Owner/Operator City,State,Zip: PUYALLUP, WA 98371
Owner/Operator Telephone: 253-841-1301
Owner/Operator Telephone Ext: Not reported
Owner/Operator Fax: Not reported
Owner/Operator Email: Not reported

Owner/Operator Indicator: Owner
Owner/Operator Name: PUYALLUP SCHOOL DIST
Legal Status: Private
Date Became Current: Not reported
Date Ended Current: Not reported
Owner/Operator Address: PO BOX 370
Owner/Operator City,State,Zip: PUYALLUP, WA 98371
Owner/Operator Telephone: 253-841-1301
Owner/Operator Telephone Ext: Not reported
Owner/Operator Fax: Not reported
Owner/Operator Email: Not reported

Owner/Operator Indicator: Owner
Owner/Operator Name: PUYALLUP SCHOOL DIST
Legal Status: District
Date Became Current: 19890426
Date Ended Current: Not reported
Owner/Operator Address: PO BOX 370
Owner/Operator City,State,Zip: PUYALLUP, WA 98371
Owner/Operator Telephone: 253-841-1301
Owner/Operator Telephone Ext: Not reported

Map ID
Direction
Distance
Elevation

MAP FINDINGS

Site

Database(s)

EDR ID Number
EPA ID Number

PUYALLUP SCHOOL DIST 003 TRANS DEPT (Continued)

1004793896

Owner/Operator Fax: Not reported
Owner/Operator Email: Not reported

Owner/Operator Indicator: Owner
Owner/Operator Name: PUYALLUP SCHOOL DIST
Legal Status: District
Date Became Current: 19890426
Date Ended Current: Not reported
Owner/Operator Address: PO BOX 370
Owner/Operator City,State,Zip: PUYALLUP, WA 98371
Owner/Operator Telephone: 253-841-1301
Owner/Operator Telephone Ext: Not reported
Owner/Operator Fax: Not reported
Owner/Operator Email: Not reported

Owner/Operator Indicator: Operator
Owner/Operator Name: PUYALLUP SCHOOL DIST
Legal Status: District
Date Became Current: 19960917
Date Ended Current: Not reported
Owner/Operator Address: PO BOX 370
Owner/Operator City,State,Zip: PUYALLUP, WA 98371-0156
Owner/Operator Telephone: Not reported
Owner/Operator Telephone Ext: Not reported
Owner/Operator Fax: Not reported
Owner/Operator Email: Not reported

Owner/Operator Indicator: Owner
Owner/Operator Name: PUYALLUP SCHOOL DIST
Legal Status: District
Date Became Current: 19890426
Date Ended Current: Not reported
Owner/Operator Address: PO BOX 370
Owner/Operator City,State,Zip: PUYALLUP, WA 98371-0156
Owner/Operator Telephone: 253-841-1301
Owner/Operator Telephone Ext: Not reported
Owner/Operator Fax: Not reported
Owner/Operator Email: Not reported

Owner/Operator Indicator: Operator
Owner/Operator Name: PUYALLUP SCHOOL DIST
Legal Status: District
Date Became Current: 19960917
Date Ended Current: Not reported
Owner/Operator Address: PO BOX 370
Owner/Operator City,State,Zip: PUYALLUP, WA 98371-0156
Owner/Operator Telephone: 253-841-8763
Owner/Operator Telephone Ext: Not reported
Owner/Operator Fax: Not reported
Owner/Operator Email: Not reported

Owner/Operator Indicator: Owner
Owner/Operator Name: PUYALLUP SCHOOL DIST
Legal Status: Private
Date Became Current: Not reported
Date Ended Current: Not reported
Owner/Operator Address: PO BOX 370

Map ID
Direction
Distance
Elevation

MAP FINDINGS

Site

Database(s)

EDR ID Number
EPA ID Number

PUYALLUP SCHOOL DIST 003 TRANS DEPT (Continued)

1004793896

Owner/Operator City,State,Zip:	PUYALLUP, WA 98371-0156
Owner/Operator Telephone:	253-841-1301
Owner/Operator Telephone Ext:	Not reported
Owner/Operator Fax:	Not reported
Owner/Operator Email:	Not reported
Owner/Operator Indicator:	Owner
Owner/Operator Name:	PUYALLUP SCHOOL DIST 003 TRANS DEPT
Legal Status:	Private
Date Became Current:	Not reported
Date Ended Current:	Not reported
Owner/Operator Address:	323 12TH ST NW
Owner/Operator City,State,Zip:	PUYALLUP, WA 98371
Owner/Operator Telephone:	000-000-0000
Owner/Operator Telephone Ext:	Not reported
Owner/Operator Fax:	Not reported
Owner/Operator Email:	Not reported
Owner/Operator Indicator:	Operator
Owner/Operator Name:	PUYALLUP SCHOOL DIST 003 TRANS DEPT
Legal Status:	Private
Date Became Current:	Not reported
Date Ended Current:	Not reported
Owner/Operator Address:	323 12TH ST NW
Owner/Operator City,State,Zip:	PUYALLUP, WA 98371
Owner/Operator Telephone:	000-000-0000
Owner/Operator Telephone Ext:	Not reported
Owner/Operator Fax:	Not reported
Owner/Operator Email:	Not reported
Owner/Operator Indicator:	Owner
Owner/Operator Name:	PUYALLUP SCHOOL DIST 003 TRANS DEPT
Legal Status:	Private
Date Became Current:	Not reported
Date Ended Current:	Not reported
Owner/Operator Address:	323 12TH ST NW
Owner/Operator City,State,Zip:	PUYALLUP, WA 98371
Owner/Operator Telephone:	000-000-0000
Owner/Operator Telephone Ext:	Not reported
Owner/Operator Fax:	Not reported
Owner/Operator Email:	Not reported
Owner/Operator Indicator:	Owner
Owner/Operator Name:	PUYALLUP SCHOOL DIST
Legal Status:	Private
Date Became Current:	19890426
Date Ended Current:	Not reported
Owner/Operator Address:	PO BOX 370
Owner/Operator City,State,Zip:	PUYALLUP, WA 98371
Owner/Operator Telephone:	253-841-1301
Owner/Operator Telephone Ext:	Not reported
Owner/Operator Fax:	Not reported
Owner/Operator Email:	Not reported
Owner/Operator Indicator:	Owner
Owner/Operator Name:	PUYALLUP SCHOOL DIST
Legal Status:	Private

Map ID
Direction
Distance
Elevation

MAP FINDINGS

Site

Database(s)

EDR ID Number
EPA ID Number

PUYALLUP SCHOOL DIST 003 TRANS DEPT (Continued)

1004793896

Date Became Current:	Not reported
Date Ended Current:	Not reported
Owner/Operator Address:	PO BOX 370
Owner/Operator City,State,Zip:	PUYALLUP, WA 98371
Owner/Operator Telephone:	253-841-1301
Owner/Operator Telephone Ext:	Not reported
Owner/Operator Fax:	Not reported
Owner/Operator Email:	Not reported
Owner/Operator Indicator:	Operator
Owner/Operator Name:	PUYALLUP SCHOOL DIST
Legal Status:	Private
Date Became Current:	Not reported
Date Ended Current:	Not reported
Owner/Operator Address:	PO BOX 370
Owner/Operator City,State,Zip:	PUYALLUP, WA 98371
Owner/Operator Telephone:	253-841-8763
Owner/Operator Telephone Ext:	Not reported
Owner/Operator Fax:	Not reported
Owner/Operator Email:	Not reported
Owner/Operator Indicator:	Owner
Owner/Operator Name:	PUYALLUP SCHOOL DIST
Legal Status:	Private
Date Became Current:	Not reported
Date Ended Current:	Not reported
Owner/Operator Address:	PO BOX 370
Owner/Operator City,State,Zip:	PUYALLUP, WA 98371
Owner/Operator Telephone:	253-841-1301
Owner/Operator Telephone Ext:	Not reported
Owner/Operator Fax:	Not reported
Owner/Operator Email:	Not reported
Owner/Operator Indicator:	Owner
Owner/Operator Name:	PUYALLUP SCHOOL DIST
Legal Status:	Private
Date Became Current:	19890426
Date Ended Current:	Not reported
Owner/Operator Address:	PO BOX 370
Owner/Operator City,State,Zip:	PUYALLUP, WA 98371
Owner/Operator Telephone:	253-841-1301
Owner/Operator Telephone Ext:	Not reported
Owner/Operator Fax:	Not reported
Owner/Operator Email:	Not reported
Owner/Operator Indicator:	Owner
Owner/Operator Name:	PUYALLUP SCHOOL DIST
Legal Status:	Private
Date Became Current:	19890426
Date Ended Current:	Not reported
Owner/Operator Address:	PO BOX 370
Owner/Operator City,State,Zip:	PUYALLUP, WA 98371
Owner/Operator Telephone:	253-841-1301
Owner/Operator Telephone Ext:	Not reported
Owner/Operator Fax:	Not reported
Owner/Operator Email:	Not reported

Map ID
Direction
Distance
Elevation

MAP FINDINGS

Site

Database(s)

EDR ID Number
EPA ID Number

PUYALLUP SCHOOL DIST 003 TRANS DEPT (Continued)

1004793896

Owner/Operator Indicator:	Operator
Owner/Operator Name:	PUYALLUP SCHOOL DIST
Legal Status:	Private
Date Became Current:	Not reported
Date Ended Current:	Not reported
Owner/Operator Address:	323 12TH ST NW
Owner/Operator City,State,Zip:	PUYALLUP, WA 98371
Owner/Operator Telephone:	253-841-8777
Owner/Operator Telephone Ext:	Not reported
Owner/Operator Fax:	Not reported
Owner/Operator Email:	Not reported
Owner/Operator Indicator:	Operator
Owner/Operator Name:	PUYALLUP SCHOOL DIST
Legal Status:	Private
Date Became Current:	Not reported
Date Ended Current:	Not reported
Owner/Operator Address:	PO BOX 370
Owner/Operator City,State,Zip:	PUYALLUP, WA 98371-0156
Owner/Operator Telephone:	253-841-1301
Owner/Operator Telephone Ext:	Not reported
Owner/Operator Fax:	Not reported
Owner/Operator Email:	Not reported
Owner/Operator Indicator:	Owner
Owner/Operator Name:	PUYALLUP SCHOOL DIST 003 TRANS DEPT
Legal Status:	Private
Date Became Current:	Not reported
Date Ended Current:	Not reported
Owner/Operator Address:	323 12TH ST NW
Owner/Operator City,State,Zip:	PUYALLUP, WA 98371
Owner/Operator Telephone:	000-000-0000
Owner/Operator Telephone Ext:	Not reported
Owner/Operator Fax:	Not reported
Owner/Operator Email:	Not reported
Owner/Operator Indicator:	Owner
Owner/Operator Name:	PUYALLUP SCHOOL DIST
Legal Status:	Private
Date Became Current:	19890426
Date Ended Current:	Not reported
Owner/Operator Address:	PO BOX 370
Owner/Operator City,State,Zip:	PUYALLUP, WA 98371
Owner/Operator Telephone:	253-841-1301
Owner/Operator Telephone Ext:	Not reported
Owner/Operator Fax:	Not reported
Owner/Operator Email:	Not reported
Owner/Operator Indicator:	Owner
Owner/Operator Name:	PUYALLUP SCHOOL DIST
Legal Status:	Private
Date Became Current:	Not reported
Date Ended Current:	Not reported
Owner/Operator Address:	PO BOX 370
Owner/Operator City,State,Zip:	PUYALLUP, WA 98371
Owner/Operator Telephone:	253-841-1301
Owner/Operator Telephone Ext:	Not reported

Map ID
Direction
Distance
Elevation

MAP FINDINGS

Site

Database(s)

EDR ID Number
EPA ID Number

PUYALLUP SCHOOL DIST 003 TRANS DEPT (Continued)

1004793896

Owner/Operator Fax:	Not reported
Owner/Operator Email:	Not reported
Owner/Operator Indicator:	Owner
Owner/Operator Name:	PUYALLUP SCHOOL DIST
Legal Status:	Private
Date Became Current:	19890426
Date Ended Current:	Not reported
Owner/Operator Address:	PO BOX 370
Owner/Operator City,State,Zip:	PUYALLUP, WA 98371
Owner/Operator Telephone:	253-841-1301
Owner/Operator Telephone Ext:	Not reported
Owner/Operator Fax:	Not reported
Owner/Operator Email:	Not reported
Owner/Operator Indicator:	Owner
Owner/Operator Name:	PUYALLUP SCHOOL DIST
Legal Status:	Private
Date Became Current:	19890426
Date Ended Current:	Not reported
Owner/Operator Address:	PO BOX 370
Owner/Operator City,State,Zip:	PUYALLUP, WA 98371
Owner/Operator Telephone:	253-841-1301
Owner/Operator Telephone Ext:	Not reported
Owner/Operator Fax:	Not reported
Owner/Operator Email:	Not reported
Owner/Operator Indicator:	Owner
Owner/Operator Name:	PUYALLUP SCHOOL DIST
Legal Status:	Private
Date Became Current:	Not reported
Date Ended Current:	Not reported
Owner/Operator Address:	PO BOX 370
Owner/Operator City,State,Zip:	PUYALLUP, WA 98371
Owner/Operator Telephone:	253-841-1301
Owner/Operator Telephone Ext:	Not reported
Owner/Operator Fax:	Not reported
Owner/Operator Email:	Not reported
Owner/Operator Indicator:	Owner
Owner/Operator Name:	PUYALLUP SCHOOL DIST
Legal Status:	Private
Date Became Current:	Not reported
Date Ended Current:	Not reported
Owner/Operator Address:	PO BOX 370

Map ID
Direction
Distance
Elevation

MAP FINDINGS

Site

Database(s)

EDR ID Number
EPA ID Number

PUYALLUP SCHOOL DIST 003 TRANS DEPT (Continued)

1004793896

Owner/Operator City,State,Zip: PUYALLUP, WA 98371
Owner/Operator Telephone: 253-841-1301
Owner/Operator Telephone Ext: Not reported
Owner/Operator Fax: Not reported
Owner/Operator Email: Not reported

Owner/Operator Indicator: Owner
Owner/Operator Name: PUYALLUP SCHOOL DIST
Legal Status: District
Date Became Current: 20180112
Date Ended Current: Not reported
Owner/Operator Address: PO BOX 370
Owner/Operator City,State,Zip: PUYALLUP, WA 98371
Owner/Operator Telephone: 253-841-1301
Owner/Operator Telephone Ext: Not reported
Owner/Operator Fax: Not reported
Owner/Operator Email: Not reported

Owner/Operator Indicator: Owner
Owner/Operator Name: PUYALLUP SCHOOL DIST
Legal Status: District
Date Became Current: 20180112
Date Ended Current: Not reported
Owner/Operator Address: PO BOX 370
Owner/Operator City,State,Zip: PUYALLUP, WA 98371
Owner/Operator Telephone: 253-841-1301
Owner/Operator Telephone Ext: Not reported
Owner/Operator Fax: Not reported
Owner/Operator Email: Not reported

Owner/Operator Indicator: Operator
Owner/Operator Name: PUYALLUP SCHOOL DIST
Legal Status: District
Date Became Current: 19960917
Date Ended Current: Not reported
Owner/Operator Address: 323 12TH ST NW
Owner/Operator City,State,Zip: PUYALLUP, WA 98371
Owner/Operator Telephone: 253-841-8777
Owner/Operator Telephone Ext: Not reported
Owner/Operator Fax: Not reported
Owner/Operator Email: Not reported

Owner/Operator Indicator: Operator
Owner/Operator Name: PUYALLUP SCHOOL DIST
Legal Status: District
Date Became Current: 19960917
Date Ended Current: Not reported
Owner/Operator Address: PO BOX 370
Owner/Operator City,State,Zip: PUYALLUP, WA 98371-0156
Owner/Operator Telephone: 253-841-8763
Owner/Operator Telephone Ext: Not reported
Owner/Operator Fax: Not reported
Owner/Operator Email: Not reported

Owner/Operator Indicator: Owner
Owner/Operator Name: PUYALLUP SCHOOL DIST
Legal Status: Private

Map ID
Direction
Distance
Elevation

MAP FINDINGS

Site

Database(s)

EDR ID Number
EPA ID Number

PUYALLUP SCHOOL DIST 003 TRANS DEPT (Continued)

1004793896

Date Became Current:	19890426
Date Ended Current:	Not reported
Owner/Operator Address:	PO BOX 370
Owner/Operator City,State,Zip:	PUYALLUP, WA 98371
Owner/Operator Telephone:	253-841-1301
Owner/Operator Telephone Ext:	Not reported
Owner/Operator Fax:	Not reported
Owner/Operator Email:	Not reported
Owner/Operator Indicator:	Owner
Owner/Operator Name:	PUYALLUP SCHOOL DIST
Legal Status:	Private
Date Became Current:	19890426
Date Ended Current:	Not reported
Owner/Operator Address:	PO BOX 370
Owner/Operator City,State,Zip:	PUYALLUP, WA 98371
Owner/Operator Telephone:	253-841-1301
Owner/Operator Telephone Ext:	Not reported
Owner/Operator Fax:	Not reported
Owner/Operator Email:	Not reported
Owner/Operator Indicator:	Owner
Owner/Operator Name:	PUYALLUP SCHOOL DIST
Legal Status:	Private
Date Became Current:	19890426
Date Ended Current:	Not reported
Owner/Operator Address:	PO BOX 370
Owner/Operator City,State,Zip:	PUYALLUP, WA 98371
Owner/Operator Telephone:	253-841-1301
Owner/Operator Telephone Ext:	Not reported
Owner/Operator Fax:	Not reported
Owner/Operator Email:	Not reported
Owner/Operator Indicator:	Owner
Owner/Operator Name:	PUYALLUP SCHOOL DIST 003 TRANS DEPT
Legal Status:	Private
Date Became Current:	Not reported
Date Ended Current:	Not reported
Owner/Operator Address:	323 12TH ST NW
Owner/Operator City,State,Zip:	PUYALLUP, WA 98371
Owner/Operator Telephone:	000-000-0000
Owner/Operator Telephone Ext:	Not reported
Owner/Operator Fax:	Not reported
Owner/Operator Email:	Not reported
Owner/Operator Indicator:	Owner
Owner/Operator Name:	PUYALLUP SCHOOL DIST
Legal Status:	Private
Date Became Current:	19890426
Date Ended Current:	Not reported
Owner/Operator Address:	PO BOX 370
Owner/Operator City,State,Zip:	PUYALLUP, WA 98371
Owner/Operator Telephone:	253-841-1301
Owner/Operator Telephone Ext:	Not reported
Owner/Operator Fax:	Not reported
Owner/Operator Email:	Not reported

Map ID
Direction
Distance
Elevation

MAP FINDINGS

Site

Database(s)

EDR ID Number
EPA ID Number

PUYALLUP SCHOOL DIST 003 TRANS DEPT (Continued)

1004793896

Owner/Operator Indicator: Owner
Owner/Operator Name: PUYALLUP SCHOOL DIST
Legal Status: Private
Date Became Current: Not reported
Date Ended Current: Not reported
Owner/Operator Address: PO BOX 370
Owner/Operator City,State,Zip: PUYALLUP, WA 98371
Owner/Operator Telephone: 253-841-1301
Owner/Operator Telephone Ext: Not reported
Owner/Operator Fax: Not reported
Owner/Operator Email: Not reported

Owner/Operator Indicator: Operator
Owner/Operator Name: PUYALLUP SCHOOL DIST
Legal Status: Private
Date Became Current: Not reported
Date Ended Current: Not reported
Owner/Operator Address: PO BOX 370
Owner/Operator City,State,Zip: PUYALLUP, WA 98371
Owner/Operator Telephone: 253-841-8763
Owner/Operator Telephone Ext: Not reported
Owner/Operator Fax: Not reported
Owner/Operator Email: Not reported

Owner/Operator Indicator: Owner
Owner/Operator Name: PUYALLUP SCHOOL DIST
Legal Status: Private
Date Became Current: 19890426
Date Ended Current: Not reported
Owner/Operator Address: PO BOX 370
Owner/Operator City,State,Zip: PUYALLUP, WA 98371
Owner/Operator Telephone: 253-841-1301
Owner/Operator Telephone Ext: Not reported
Owner/Operator Fax: Not reported
Owner/Operator Email: Not reported

Owner/Operator Indicator: Owner
Owner/Operator Name: PUYALLUP SCHOOL DIST
Legal Status: Private
Date Became Current: 19890426
Date Ended Current: Not reported
Owner/Operator Address: PO BOX 370
Owner/Operator City,State,Zip: PUYALLUP, WA 98371
Owner/Operator Telephone: 253-841-1301
Owner/Operator Telephone Ext: Not reported
Owner/Operator Fax: Not reported
Owner/Operator Email: Not reported

Owner/Operator Indicator: Owner
Owner/Operator Name: PUYALLUP SCHOOL DIST
Legal Status: Private
Date Became Current: Not reported
Date Ended Current: Not reported
Owner/Operator Address: PO BOX 370
Owner/Operator City,State,Zip: PUYALLUP, WA 98371
Owner/Operator Telephone: 253-841-1301
Owner/Operator Telephone Ext: Not reported

Map ID
Direction
Distance
Elevation

MAP FINDINGS

Site

Database(s)

EDR ID Number
EPA ID Number

PUYALLUP SCHOOL DIST 003 TRANS DEPT (Continued)

1004793896

Owner/Operator Fax:	Not reported
Owner/Operator Email:	Not reported
Owner/Operator Indicator:	Owner
Owner/Operator Name:	PUYALLUP SCHOOL DIST
Legal Status:	Private
Date Became Current:	19890426
Date Ended Current:	Not reported
Owner/Operator Address:	PO BOX 370
Owner/Operator City,State,Zip:	PUYALLUP, WA 98371
Owner/Operator Telephone:	253-841-1301
Owner/Operator Telephone Ext:	Not reported
Owner/Operator Fax:	Not reported
Owner/Operator Email:	Not reported
Owner/Operator Indicator:	Owner
Owner/Operator Name:	PUYALLUP SCHOOL DIST
Legal Status:	Private
Date Became Current:	Not reported
Date Ended Current:	Not reported
Owner/Operator Address:	PO BOX 370
Owner/Operator City,State,Zip:	PUYALLUP, WA 98371
Owner/Operator Telephone:	253-841-1301
Owner/Operator Telephone Ext:	Not reported
Owner/Operator Fax:	Not reported
Owner/Operator Email:	Not reported
Owner/Operator Indicator:	Operator
Owner/Operator Name:	PUYALLUP SCHOOL DIST
Legal Status:	Private
Date Became Current:	Not reported
Date Ended Current:	Not reported
Owner/Operator Address:	PO BOX 370
Owner/Operator City,State,Zip:	PUYALLUP, WA 98371
Owner/Operator Telephone:	253-841-8777
Owner/Operator Telephone Ext:	Not reported
Owner/Operator Fax:	Not reported
Owner/Operator Email:	Not reported
Owner/Operator Indicator:	Operator
Owner/Operator Name:	PUYALLUP SCHOOL DIST
Legal Status:	Private
Date Became Current:	Not reported
Date Ended Current:	Not reported
Owner/Operator Address:	PO BOX 370
Owner/Operator City,State,Zip:	PUYALLUP, WA 98371
Owner/Operator Telephone:	253-841-8777
Owner/Operator Telephone Ext:	Not reported
Owner/Operator Fax:	Not reported
Owner/Operator Email:	Not reported
Owner/Operator Indicator:	Operator
Owner/Operator Name:	PUYALLUP SCHOOL DIST
Legal Status:	Private
Date Became Current:	Not reported
Date Ended Current:	Not reported
Owner/Operator Address:	PO BOX 370

Map ID
Direction
Distance
Elevation

MAP FINDINGS

Site

Database(s)

EDR ID Number
EPA ID Number

PUYALLUP SCHOOL DIST 003 TRANS DEPT (Continued)

1004793896

Owner/Operator City,State,Zip: PUYALLUP, WA 98371
Owner/Operator Telephone: 253-841-8777
Owner/Operator Telephone Ext: Not reported
Owner/Operator Fax: Not reported
Owner/Operator Email: Not reported

Owner/Operator Indicator: Owner
Owner/Operator Name: PUYALLUP SCHOOL DIST
Legal Status: District
Date Became Current: 19890426
Date Ended Current: Not reported
Owner/Operator Address: PO BOX 370
Owner/Operator City,State,Zip: PUYALLUP, WA 98371
Owner/Operator Telephone: 253-841-1301
Owner/Operator Telephone Ext: Not reported
Owner/Operator Fax: Not reported
Owner/Operator Email: Not reported

Owner/Operator Indicator: Operator
Owner/Operator Name: PUYALLUP SCHOOL DIST 003 TRANS DEPT
Legal Status: Private
Date Became Current: Not reported
Date Ended Current: Not reported
Owner/Operator Address: 323 12TH ST NW
Owner/Operator City,State,Zip: PUYALLUP, WA 98371
Owner/Operator Telephone: 000-000-0000
Owner/Operator Telephone Ext: Not reported
Owner/Operator Fax: Not reported
Owner/Operator Email: Not reported

Owner/Operator Indicator: Owner
Owner/Operator Name: PUYALLUP SCHOOL DIST
Legal Status: Private
Date Became Current: 19890426
Date Ended Current: Not reported
Owner/Operator Address: PO BOX 370
Owner/Operator City,State,Zip: PUYALLUP, WA 98371
Owner/Operator Telephone: 253-841-1301
Owner/Operator Telephone Ext: Not reported
Owner/Operator Fax: Not reported
Owner/Operator Email: Not reported

Owner/Operator Indicator: Owner
Owner/Operator Name: PUYALLUP SCHOOL DIST
Legal Status: Private
Date Became Current: 19890426
Date Ended Current: Not reported
Owner/Operator Address: PO BOX 370
Owner/Operator City,State,Zip: PUYALLUP, WA 98371
Owner/Operator Telephone: 253-841-1301
Owner/Operator Telephone Ext: Not reported
Owner/Operator Fax: Not reported
Owner/Operator Email: Not reported

Owner/Operator Indicator: Operator
Owner/Operator Name: PUYALLUP SCHOOL DIST
Legal Status: Private

Map ID
Direction
Distance
Elevation

MAP FINDINGS

Site

Database(s)

EDR ID Number
EPA ID Number

PUYALLUP SCHOOL DIST 003 TRANS DEPT (Continued)

1004793896

Date Became Current:	Not reported
Date Ended Current:	Not reported
Owner/Operator Address:	PO BOX 370
Owner/Operator City,State,Zip:	PUYALLUP, WA 98371
Owner/Operator Telephone:	253-841-8763
Owner/Operator Telephone Ext:	Not reported
Owner/Operator Fax:	Not reported
Owner/Operator Email:	Not reported
Owner/Operator Indicator:	Operator
Owner/Operator Name:	PUYALLUP SCHOOL DIST
Legal Status:	Private
Date Became Current:	Not reported
Date Ended Current:	Not reported
Owner/Operator Address:	PO BOX 370
Owner/Operator City,State,Zip:	PUYALLUP, WA 98371
Owner/Operator Telephone:	253-841-8763
Owner/Operator Telephone Ext:	Not reported
Owner/Operator Fax:	Not reported
Owner/Operator Email:	Not reported
Owner/Operator Indicator:	Owner
Owner/Operator Name:	PUYALLUP SCHOOL DIST
Legal Status:	Private
Date Became Current:	19890426
Date Ended Current:	Not reported
Owner/Operator Address:	PO BOX 370
Owner/Operator City,State,Zip:	PUYALLUP, WA 98371
Owner/Operator Telephone:	253-841-1301
Owner/Operator Telephone Ext:	Not reported
Owner/Operator Fax:	Not reported
Owner/Operator Email:	Not reported
Owner/Operator Indicator:	Owner
Owner/Operator Name:	PUYALLUP SCHOOL DIST
Legal Status:	Private
Date Became Current:	Not reported
Date Ended Current:	Not reported
Owner/Operator Address:	PO BOX 370
Owner/Operator City,State,Zip:	PUYALLUP, WA 98371
Owner/Operator Telephone:	253-841-1301
Owner/Operator Telephone Ext:	Not reported
Owner/Operator Fax:	Not reported
Owner/Operator Email:	Not reported
Owner/Operator Indicator:	Owner
Owner/Operator Name:	PUYALLUP SCHOOL DIST
Legal Status:	Private
Date Became Current:	19890426
Date Ended Current:	Not reported
Owner/Operator Address:	PO BOX 370
Owner/Operator City,State,Zip:	PUYALLUP, WA 98371
Owner/Operator Telephone:	253-841-1301
Owner/Operator Telephone Ext:	Not reported
Owner/Operator Fax:	Not reported
Owner/Operator Email:	Not reported

Map ID
Direction
Distance
Elevation

MAP FINDINGS

Site

Database(s)

EDR ID Number
EPA ID Number

PUYALLUP SCHOOL DIST 003 TRANS DEPT (Continued)

1004793896

Owner/Operator Indicator: Owner
Owner/Operator Name: PUYALLUP SCHOOL DIST
Legal Status: Private
Date Became Current: Not reported
Date Ended Current: Not reported
Owner/Operator Address: PO BOX 370
Owner/Operator City,State,Zip: PUYALLUP, WA 98371
Owner/Operator Telephone: 253-841-1301
Owner/Operator Telephone Ext: Not reported
Owner/Operator Fax: Not reported
Owner/Operator Email: Not reported

Owner/Operator Indicator: Operator
Owner/Operator Name: PUYALLUP SCHOOL DIST
Legal Status: Private
Date Became Current: Not reported
Date Ended Current: Not reported
Owner/Operator Address: PO BOX 370
Owner/Operator City,State,Zip: PUYALLUP, WA 98371
Owner/Operator Telephone: 253-841-8763
Owner/Operator Telephone Ext: Not reported
Owner/Operator Fax: Not reported
Owner/Operator Email: Not reported

Owner/Operator Indicator: Operator
Owner/Operator Name: PUYALLUP SCHOOL DIST
Legal Status: Private
Date Became Current: Not reported
Date Ended Current: Not reported
Owner/Operator Address: PO BOX 370
Owner/Operator City,State,Zip: PUYALLUP, WA 98371
Owner/Operator Telephone: 253-841-8777
Owner/Operator Telephone Ext: Not reported
Owner/Operator Fax: Not reported
Owner/Operator Email: Not reported

Owner/Operator Indicator: Operator
Owner/Operator Name: PUYALLUP SCHOOL DIST
Legal Status: Private
Date Became Current: Not reported
Date Ended Current: Not reported
Owner/Operator Address: PO BOX 370
Owner/Operator City,State,Zip: PUYALLUP, WA 98371
Owner/Operator Telephone: 253-841-8777
Owner/Operator Telephone Ext: Not reported
Owner/Operator Fax: Not reported
Owner/Operator Email: Not reported

Owner/Operator Indicator: Owner
Owner/Operator Name: PUYALLUP SCHOOL DIST
Legal Status: District
Date Became Current: 20180112
Date Ended Current: Not reported
Owner/Operator Address: PO BOX 370
Owner/Operator City,State,Zip: PUYALLUP, WA 98371
Owner/Operator Telephone: 253-841-1301
Owner/Operator Telephone Ext: Not reported

Map ID
Direction
Distance
Elevation

MAP FINDINGS

Site

Database(s)

EDR ID Number
EPA ID Number

PUYALLUP SCHOOL DIST 003 TRANS DEPT (Continued)

1004793896

Owner/Operator Fax:	Not reported
Owner/Operator Email:	Not reported
Owner/Operator Indicator:	Owner
Owner/Operator Name:	PUYALLUP SCHOOL DIST 003 TRANS DEPT
Legal Status:	Private
Date Became Current:	Not reported
Date Ended Current:	Not reported
Owner/Operator Address:	323 12TH ST NW
Owner/Operator City,State,Zip:	PUYALLUP, WA 98371
Owner/Operator Telephone:	000-000-0000
Owner/Operator Telephone Ext:	Not reported
Owner/Operator Fax:	Not reported
Owner/Operator Email:	Not reported
Owner/Operator Indicator:	Owner
Owner/Operator Name:	PUYALLUP SCHOOL DIST 003 TRANS DEPT
Legal Status:	Private
Date Became Current:	Not reported
Date Ended Current:	Not reported
Owner/Operator Address:	323 12TH ST NW
Owner/Operator City,State,Zip:	PUYALLUP, WA 98371
Owner/Operator Telephone:	000-000-0000
Owner/Operator Telephone Ext:	Not reported
Owner/Operator Fax:	Not reported
Owner/Operator Email:	Not reported
Owner/Operator Indicator:	Operator
Owner/Operator Name:	PUYALLUP SCHOOL DIST
Legal Status:	Private
Date Became Current:	Not reported
Date Ended Current:	Not reported
Owner/Operator Address:	PO BOX 370
Owner/Operator City,State,Zip:	PUYALLUP, WA 98371
Owner/Operator Telephone:	253-841-8763
Owner/Operator Telephone Ext:	Not reported
Owner/Operator Fax:	Not reported
Owner/Operator Email:	Not reported
Owner/Operator Indicator:	Operator
Owner/Operator Name:	PUYALLUP SCHOOL DIST
Legal Status:	Private
Date Became Current:	Not reported
Date Ended Current:	Not reported
Owner/Operator Address:	PO BOX 370
Owner/Operator City,State,Zip:	PUYALLUP, WA 98371
Owner/Operator Telephone:	253-841-8763
Owner/Operator Telephone Ext:	Not reported
Owner/Operator Fax:	Not reported
Owner/Operator Email:	Not reported
Owner/Operator Indicator:	Owner
Owner/Operator Name:	PUYALLUP SCHOOL DIST
Legal Status:	Private
Date Became Current:	19890426
Date Ended Current:	Not reported
Owner/Operator Address:	PO BOX 370

Map ID
Direction
Distance
Elevation

MAP FINDINGS

Site

Database(s)

EDR ID Number
EPA ID Number

PUYALLUP SCHOOL DIST 003 TRANS DEPT (Continued)

1004793896

Owner/Operator City,State,Zip: PUYALLUP, WA 98371
Owner/Operator Telephone: 253-841-1301
Owner/Operator Telephone Ext: Not reported
Owner/Operator Fax: Not reported
Owner/Operator Email: Not reported

Owner/Operator Indicator: Operator
Owner/Operator Name: PUYALLUP SCHOOL DIST
Legal Status: Private
Date Became Current: Not reported
Date Ended Current: Not reported
Owner/Operator Address: PO BOX 370
Owner/Operator City,State,Zip: PUYALLUP, WA 98371
Owner/Operator Telephone: 253-841-8763
Owner/Operator Telephone Ext: Not reported
Owner/Operator Fax: Not reported
Owner/Operator Email: Not reported

Owner/Operator Indicator: Operator
Owner/Operator Name: PUYALLUP SCHOOL DIST
Legal Status: Private
Date Became Current: Not reported
Date Ended Current: Not reported
Owner/Operator Address: PO BOX 370
Owner/Operator City,State,Zip: PUYALLUP, WA 98371
Owner/Operator Telephone: 253-841-8763
Owner/Operator Telephone Ext: Not reported
Owner/Operator Fax: Not reported
Owner/Operator Email: Not reported

Owner/Operator Indicator: Owner
Owner/Operator Name: PUYALLUP SCHOOL DIST
Legal Status: Private
Date Became Current: 19890426
Date Ended Current: Not reported
Owner/Operator Address: PO BOX 370
Owner/Operator City,State,Zip: PUYALLUP, WA 98371
Owner/Operator Telephone: 253-841-1301
Owner/Operator Telephone Ext: Not reported
Owner/Operator Fax: Not reported
Owner/Operator Email: Not reported

Owner/Operator Indicator: Owner
Owner/Operator Name: PUYALLUP SCHOOL DIST
Legal Status: Private
Date Became Current: 19890426
Date Ended Current: Not reported
Owner/Operator Address: PO BOX 370
Owner/Operator City,State,Zip: PUYALLUP, WA 98371
Owner/Operator Telephone: 253-841-1301
Owner/Operator Telephone Ext: Not reported
Owner/Operator Fax: Not reported
Owner/Operator Email: Not reported

Owner/Operator Indicator: Owner
Owner/Operator Name: PUYALLUP SCHOOL DIST
Legal Status: Private

Map ID
Direction
Distance
Elevation

MAP FINDINGS

Site

Database(s)

EDR ID Number
EPA ID Number

PUYALLUP SCHOOL DIST 003 TRANS DEPT (Continued)

1004793896

Date Became Current:	19890426
Date Ended Current:	Not reported
Owner/Operator Address:	PO BOX 370
Owner/Operator City,State,Zip:	PUYALLUP, WA 98371
Owner/Operator Telephone:	253-841-1301
Owner/Operator Telephone Ext:	Not reported
Owner/Operator Fax:	Not reported
Owner/Operator Email:	Not reported
Owner/Operator Indicator:	Owner
Owner/Operator Name:	PUYALLUP SCHOOL DIST
Legal Status:	Private
Date Became Current:	Not reported
Date Ended Current:	Not reported
Owner/Operator Address:	PO BOX 370
Owner/Operator City,State,Zip:	PUYALLUP, WA 98371
Owner/Operator Telephone:	253-841-1301
Owner/Operator Telephone Ext:	Not reported
Owner/Operator Fax:	Not reported
Owner/Operator Email:	Not reported
Owner/Operator Indicator:	Operator
Owner/Operator Name:	PUYALLUP SCHOOL DIST
Legal Status:	District
Date Became Current:	19960917
Date Ended Current:	Not reported
Owner/Operator Address:	323 12TH ST NW
Owner/Operator City,State,Zip:	PUYALLUP, WA 98371
Owner/Operator Telephone:	253-841-8777
Owner/Operator Telephone Ext:	Not reported
Owner/Operator Fax:	Not reported
Owner/Operator Email:	Not reported
Owner/Operator Indicator:	Owner
Owner/Operator Name:	PUYALLUP SCHOOL DIST
Legal Status:	District
Date Became Current:	19890426
Date Ended Current:	Not reported
Owner/Operator Address:	PO BOX 370
Owner/Operator City,State,Zip:	PUYALLUP, WA 98371-0156
Owner/Operator Telephone:	Not reported
Owner/Operator Telephone Ext:	Not reported
Owner/Operator Fax:	Not reported
Owner/Operator Email:	Not reported
Owner/Operator Indicator:	Owner
Owner/Operator Name:	PUYALLUP SCHOOL DIST
Legal Status:	District
Date Became Current:	19890426
Date Ended Current:	Not reported
Owner/Operator Address:	PO BOX 370
Owner/Operator City,State,Zip:	PUYALLUP, WA 98371-0156
Owner/Operator Telephone:	Not reported
Owner/Operator Telephone Ext:	Not reported
Owner/Operator Fax:	Not reported
Owner/Operator Email:	Not reported

Map ID
Direction
Distance
Elevation

MAP FINDINGS

Site

Database(s)

EDR ID Number
EPA ID Number

PUYALLUP SCHOOL DIST 003 TRANS DEPT (Continued)

1004793896

Owner/Operator Indicator:	Owner
Owner/Operator Name:	PUYALLUP SCHOOL DIST
Legal Status:	District
Date Became Current:	19890426
Date Ended Current:	Not reported
Owner/Operator Address:	PO BOX 370
Owner/Operator City,State,Zip:	PUYALLUP, WA 98371-0156
Owner/Operator Telephone:	253-841-1301
Owner/Operator Telephone Ext:	Not reported
Owner/Operator Fax:	Not reported
Owner/Operator Email:	Not reported
Owner/Operator Indicator:	Owner
Owner/Operator Name:	PUYALLUP SCHOOL DIST 003 TRANS DEPT
Legal Status:	Private
Date Became Current:	Not reported
Date Ended Current:	Not reported
Owner/Operator Address:	323 12TH ST NW
Owner/Operator City,State,Zip:	PUYALLUP, WA 98371
Owner/Operator Telephone:	000-000-0000
Owner/Operator Telephone Ext:	Not reported
Owner/Operator Fax:	Not reported
Owner/Operator Email:	Not reported
Owner/Operator Indicator:	Operator
Owner/Operator Name:	PUYALLUP SCHOOL DIST
Legal Status:	Private
Date Became Current:	Not reported
Date Ended Current:	Not reported
Owner/Operator Address:	PO BOX 370
Owner/Operator City,State,Zip:	PUYALLUP, WA 98371
Owner/Operator Telephone:	253-841-8763
Owner/Operator Telephone Ext:	Not reported
Owner/Operator Fax:	Not reported
Owner/Operator Email:	Not reported
Owner/Operator Indicator:	Operator
Owner/Operator Name:	PUYALLUP SCHOOL DIST
Legal Status:	Private
Date Became Current:	Not reported
Date Ended Current:	Not reported
Owner/Operator Address:	PO BOX 370
Owner/Operator City,State,Zip:	PUYALLUP, WA 98371
Owner/Operator Telephone:	253-841-8763
Owner/Operator Telephone Ext:	Not reported
Owner/Operator Fax:	Not reported
Owner/Operator Email:	Not reported
Owner/Operator Indicator:	Owner
Owner/Operator Name:	PUYALLUP SCHOOL DIST
Legal Status:	Private
Date Became Current:	Not reported
Date Ended Current:	Not reported
Owner/Operator Address:	PO BOX 370
Owner/Operator City,State,Zip:	PUYALLUP, WA 98371
Owner/Operator Telephone:	253-841-1301
Owner/Operator Telephone Ext:	Not reported

Map ID
Direction
Distance
Elevation

MAP FINDINGS

Site

Database(s)

EDR ID Number
EPA ID Number

PUYALLUP SCHOOL DIST 003 TRANS DEPT (Continued)

1004793896

Owner/Operator Fax:	Not reported
Owner/Operator Email:	Not reported
Owner/Operator Indicator:	Owner
Owner/Operator Name:	PUYALLUP SCHOOL DIST
Legal Status:	Private
Date Became Current:	Not reported
Date Ended Current:	Not reported
Owner/Operator Address:	PO BOX 370
Owner/Operator City,State,Zip:	PUYALLUP, WA 98371
Owner/Operator Telephone:	253-841-1301
Owner/Operator Telephone Ext:	Not reported
Owner/Operator Fax:	Not reported
Owner/Operator Email:	Not reported
Owner/Operator Indicator:	Owner
Owner/Operator Name:	PUYALLUP SCHOOL DIST
Legal Status:	Private
Date Became Current:	Not reported
Date Ended Current:	Not reported
Owner/Operator Address:	PO BOX 370
Owner/Operator City,State,Zip:	PUYALLUP, WA 98371
Owner/Operator Telephone:	253-841-1301
Owner/Operator Telephone Ext:	Not reported
Owner/Operator Fax:	Not reported
Owner/Operator Email:	Not reported
Owner/Operator Indicator:	Operator
Owner/Operator Name:	PUYALLUP SCHOOL DIST
Legal Status:	Private
Date Became Current:	Not reported
Date Ended Current:	Not reported
Owner/Operator Address:	PO BOX 370
Owner/Operator City,State,Zip:	PUYALLUP, WA 98371
Owner/Operator Telephone:	253-841-8763
Owner/Operator Telephone Ext:	Not reported
Owner/Operator Fax:	Not reported
Owner/Operator Email:	Not reported
Owner/Operator Indicator:	Owner
Owner/Operator Name:	PUYALLUP SCHOOL DIST
Legal Status:	Private
Date Became Current:	Not reported
Date Ended Current:	Not reported
Owner/Operator Address:	PO BOX 370
Owner/Operator City,State,Zip:	PUYALLUP, WA 98371
Owner/Operator Telephone:	253-841-1301
Owner/Operator Telephone Ext:	Not reported
Owner/Operator Fax:	Not reported
Owner/Operator Email:	Not reported
Owner/Operator Indicator:	Owner
Owner/Operator Name:	PUYALLUP SCHOOL DIST
Legal Status:	Private
Date Became Current:	Not reported
Date Ended Current:	Not reported
Owner/Operator Address:	PO BOX 370

Map ID
Direction
Distance
Elevation

MAP FINDINGS

Site

Database(s)

EDR ID Number
EPA ID Number

PUYALLUP SCHOOL DIST 003 TRANS DEPT (Continued)

1004793896

Owner/Operator City,State,Zip: PUYALLUP, WA 98371
Owner/Operator Telephone: 253-841-1301
Owner/Operator Telephone Ext: Not reported
Owner/Operator Fax: Not reported
Owner/Operator Email: Not reported

Owner/Operator Indicator: Operator
Owner/Operator Name: PUYALLUP SCHOOL DIST
Legal Status: Private
Date Became Current: Not reported
Date Ended Current: Not reported
Owner/Operator Address: PO BOX 370
Owner/Operator City,State,Zip: PUYALLUP, WA 98371
Owner/Operator Telephone: 253-841-8777
Owner/Operator Telephone Ext: Not reported
Owner/Operator Fax: Not reported
Owner/Operator Email: Not reported

Owner/Operator Indicator: Owner
Owner/Operator Name: PUYALLUP SCHOOL DIST
Legal Status: Private
Date Became Current: 19890426
Date Ended Current: Not reported
Owner/Operator Address: PO BOX 370
Owner/Operator City,State,Zip: PUYALLUP, WA 98371
Owner/Operator Telephone: 253-841-1301
Owner/Operator Telephone Ext: Not reported
Owner/Operator Fax: Not reported
Owner/Operator Email: Not reported

Owner/Operator Indicator: Owner
Owner/Operator Name: PUYALLUP SCHOOL DIST
Legal Status: Private
Date Became Current: 19890426
Date Ended Current: Not reported
Owner/Operator Address: PO BOX 370
Owner/Operator City,State,Zip: PUYALLUP, WA 98371
Owner/Operator Telephone: 253-841-1301
Owner/Operator Telephone Ext: Not reported
Owner/Operator Fax: Not reported
Owner/Operator Email: Not reported

Owner/Operator Indicator: Owner
Owner/Operator Name: PUYALLUP SCHOOL DIST
Legal Status: Private
Date Became Current: Not reported
Date Ended Current: Not reported
Owner/Operator Address: PO BOX 370
Owner/Operator City,State,Zip: PUYALLUP, WA 98371
Owner/Operator Telephone: 253-841-1301
Owner/Operator Telephone Ext: Not reported
Owner/Operator Fax: Not reported
Owner/Operator Email: Not reported

Owner/Operator Indicator: Operator
Owner/Operator Name: PUYALLUP SCHOOL DIST
Legal Status: District

Map ID
Direction
Distance
Elevation

MAP FINDINGS

Site

Database(s)

EDR ID Number
EPA ID Number

PUYALLUP SCHOOL DIST 003 TRANS DEPT (Continued)

1004793896

Date Became Current:	19960917
Date Ended Current:	Not reported
Owner/Operator Address:	323 12TH ST NW
Owner/Operator City,State,Zip:	PUYALLUP, WA 98371
Owner/Operator Telephone:	253-841-8777
Owner/Operator Telephone Ext:	Not reported
Owner/Operator Fax:	Not reported
Owner/Operator Email:	Not reported
Owner/Operator Indicator:	Operator
Owner/Operator Name:	PUYALLUP SCHOOL DIST
Legal Status:	District
Date Became Current:	19960917
Date Ended Current:	Not reported
Owner/Operator Address:	PO BOX 370
Owner/Operator City,State,Zip:	PUYALLUP, WA 98371-0156
Owner/Operator Telephone:	Not reported
Owner/Operator Telephone Ext:	Not reported
Owner/Operator Fax:	Not reported
Owner/Operator Email:	Not reported
Owner/Operator Indicator:	Operator
Owner/Operator Name:	PUYALLUP SCHOOL DIST
Legal Status:	District
Date Became Current:	19960917
Date Ended Current:	Not reported
Owner/Operator Address:	PO BOX 370
Owner/Operator City,State,Zip:	PUYALLUP, WA 98371-0156
Owner/Operator Telephone:	Not reported
Owner/Operator Telephone Ext:	Not reported
Owner/Operator Fax:	Not reported
Owner/Operator Email:	Not reported

Historic Generators:

Receive Date:	20200212
Handler Name:	PUYALLUP SCHOOL DIST 003 TRANS DEPT
Federal Waste Generator Description:	Not a generator, verified
State District Owner:	WA
Large Quantity Handler of Universal Waste:	No
Recognized Trader Importer:	No
Recognized Trader Exporter:	No
Spent Lead Acid Battery Importer:	No
Spent Lead Acid Battery Exporter:	No
Current Record:	No
Non Storage Recycler Activity:	Not reported
Electronic Manifest Broker:	Not reported

Receive Date:	20210208
Handler Name:	PUYALLUP SCHOOL DIST 003 TRANS DEPT
Federal Waste Generator Description:	Not a generator, verified
State District Owner:	WA
Large Quantity Handler of Universal Waste:	No
Recognized Trader Importer:	No
Recognized Trader Exporter:	No
Spent Lead Acid Battery Importer:	No
Spent Lead Acid Battery Exporter:	No
Current Record:	Yes

Map ID
Direction
Distance
Elevation

MAP FINDINGS

Site

Database(s)

EDR ID Number
EPA ID Number

PUYALLUP SCHOOL DIST 003 TRANS DEPT (Continued)

1004793896

Non Storage Recycler Activity: No
Electronic Manifest Broker: No

Receive Date: 20041231
Handler Name: PUYALLUP SCHOOL DIST 003 TRANS DEPT
Federal Waste Generator Description: Not a generator, verified
State District Owner: WA
Large Quantity Handler of Universal Waste: No
Recognized Trader Importer: No
Recognized Trader Exporter: No
Spent Lead Acid Battery Importer: No
Spent Lead Acid Battery Exporter: No
Current Record: No
Non Storage Recycler Activity: Not reported
Electronic Manifest Broker: Not reported

Receive Date: 20051231
Handler Name: PUYALLUP SCHOOL DIST 003 TRANS DEPT
Federal Waste Generator Description: Not a generator, verified
State District Owner: WA
Large Quantity Handler of Universal Waste: No
Recognized Trader Importer: No
Recognized Trader Exporter: No
Spent Lead Acid Battery Importer: No
Spent Lead Acid Battery Exporter: No
Current Record: No
Non Storage Recycler Activity: Not reported
Electronic Manifest Broker: Not reported

Receive Date: 20081231
Handler Name: PUYALLUP SCHOOL DIST 003 TRANS DEPT
Federal Waste Generator Description: Not a generator, verified
State District Owner: WA
Large Quantity Handler of Universal Waste: No
Recognized Trader Importer: No
Recognized Trader Exporter: No
Spent Lead Acid Battery Importer: No
Spent Lead Acid Battery Exporter: No
Current Record: No
Non Storage Recycler Activity: Not reported
Electronic Manifest Broker: Not reported

Receive Date: 20100311
Handler Name: PUYALLUP SCHOOL DIST 003 TRANS DEPT
Federal Waste Generator Description: Conditionally Exempt Small Quantity Generator
State District Owner: WA
Large Quantity Handler of Universal Waste: No
Recognized Trader Importer: No
Recognized Trader Exporter: No
Spent Lead Acid Battery Importer: No
Spent Lead Acid Battery Exporter: No
Current Record: No
Non Storage Recycler Activity: Not reported
Electronic Manifest Broker: Not reported

Receive Date: 20120229
Handler Name: PUYALLUP SCHOOL DIST 003 TRANS DEPT

Map ID
Direction
Distance
Elevation

MAP FINDINGS

Site

Database(s)

EDR ID Number
EPA ID Number

PUYALLUP SCHOOL DIST 003 TRANS DEPT (Continued)

1004793896

Federal Waste Generator Description: Conditionally Exempt Small Quantity Generator
State District Owner: WA
Large Quantity Handler of Universal Waste: No
Recognized Trader Importer: No
Recognized Trader Exporter: No
Spent Lead Acid Battery Importer: No
Spent Lead Acid Battery Exporter: No
Current Record: No
Non Storage Recycler Activity: Not reported
Electronic Manifest Broker: Not reported

Receive Date: 20010223
Handler Name: PUYALLUP SCHOOL DIST 003 TRANS DEPT
Federal Waste Generator Description: Not a generator, verified
State District Owner: WA
Large Quantity Handler of Universal Waste: No
Recognized Trader Importer: No
Recognized Trader Exporter: No
Spent Lead Acid Battery Importer: No
Spent Lead Acid Battery Exporter: No
Current Record: No
Non Storage Recycler Activity: Not reported
Electronic Manifest Broker: Not reported

Receive Date: 19941231
Handler Name: PUYALLUP SCHOOL DIST 003 TRANS DEPT
Federal Waste Generator Description: Conditionally Exempt Small Quantity Generator
State District Owner: WA
Large Quantity Handler of Universal Waste: No
Recognized Trader Importer: No
Recognized Trader Exporter: No
Spent Lead Acid Battery Importer: No
Spent Lead Acid Battery Exporter: No
Current Record: No
Non Storage Recycler Activity: Not reported
Electronic Manifest Broker: Not reported

Receive Date: 19940101
Handler Name: PUYALLUP SCHOOL DIST 003 TRANS DEPT
Federal Waste Generator Description: Not a generator, verified
State District Owner: WA
Large Quantity Handler of Universal Waste: No
Recognized Trader Importer: No
Recognized Trader Exporter: No
Spent Lead Acid Battery Importer: No
Spent Lead Acid Battery Exporter: No
Current Record: No
Non Storage Recycler Activity: Not reported
Electronic Manifest Broker: Not reported

Receive Date: 19960215
Handler Name: PUYALLUP SCHOOL DIST 003 TRANS DEPT
Federal Waste Generator Description: Small Quantity Generator
State District Owner: WA
Large Quantity Handler of Universal Waste: No
Recognized Trader Importer: No
Recognized Trader Exporter: No

Map ID
Direction
Distance
Elevation

MAP FINDINGS

Site

Database(s)

EDR ID Number
EPA ID Number

PUYALLUP SCHOOL DIST 003 TRANS DEPT (Continued)

1004793896

Spent Lead Acid Battery Importer: No
Spent Lead Acid Battery Exporter: No
Current Record: No
Non Storage Recycler Activity: Not reported
Electronic Manifest Broker: Not reported

Receive Date: 19970228
Handler Name: PUYALLUP SCHOOL DIST 003 TRANS DEPT
Federal Waste Generator Description: Small Quantity Generator
State District Owner: WA
Large Quantity Handler of Universal Waste: No
Recognized Trader Importer: No
Recognized Trader Exporter: No
Spent Lead Acid Battery Importer: No
Spent Lead Acid Battery Exporter: No
Current Record: No
Non Storage Recycler Activity: Not reported
Electronic Manifest Broker: Not reported

Receive Date: 19980302
Handler Name: PUYALLUP SCHOOL DIST 003 TRANS DEPT
Federal Waste Generator Description: Small Quantity Generator
State District Owner: WA
Large Quantity Handler of Universal Waste: No
Recognized Trader Importer: No
Recognized Trader Exporter: No
Spent Lead Acid Battery Importer: No
Spent Lead Acid Battery Exporter: No
Current Record: No
Non Storage Recycler Activity: Not reported
Electronic Manifest Broker: Not reported

Receive Date: 19990223
Handler Name: PUYALLUP SCHOOL DIST 003 TRANS DEPT
Federal Waste Generator Description: Conditionally Exempt Small Quantity Generator
State District Owner: WA
Large Quantity Handler of Universal Waste: No
Recognized Trader Importer: No
Recognized Trader Exporter: No
Spent Lead Acid Battery Importer: No
Spent Lead Acid Battery Exporter: No
Current Record: No
Non Storage Recycler Activity: Not reported
Electronic Manifest Broker: Not reported

Receive Date: 20000209
Handler Name: PUYALLUP SCHOOL DIST 003 TRANS DEPT
Federal Waste Generator Description: Conditionally Exempt Small Quantity Generator
State District Owner: WA
Large Quantity Handler of Universal Waste: No
Recognized Trader Importer: No
Recognized Trader Exporter: No
Spent Lead Acid Battery Importer: No
Spent Lead Acid Battery Exporter: No
Current Record: No
Non Storage Recycler Activity: Not reported
Electronic Manifest Broker: Not reported

Map ID
Direction
Distance
Elevation

MAP FINDINGS

Site

Database(s)

EDR ID Number
EPA ID Number

PUYALLUP SCHOOL DIST 003 TRANS DEPT (Continued)

1004793896

Receive Date: 20010223
Handler Name: PUYALLUP SCHOOL DIST 003 TRANS DEPT
Federal Waste Generator Description: Conditionally Exempt Small Quantity Generator
State District Owner: WA
Large Quantity Handler of Universal Waste: No
Recognized Trader Importer: No
Recognized Trader Exporter: No
Spent Lead Acid Battery Importer: No
Spent Lead Acid Battery Exporter: No
Current Record: No
Non Storage Recycler Activity: Not reported
Electronic Manifest Broker: Not reported

Receive Date: 20020228
Handler Name: PUYALLUP SCHOOL DIST 003 TRANS DEPT
Federal Waste Generator Description: Conditionally Exempt Small Quantity Generator
State District Owner: WA
Large Quantity Handler of Universal Waste: No
Recognized Trader Importer: No
Recognized Trader Exporter: No
Spent Lead Acid Battery Importer: No
Spent Lead Acid Battery Exporter: No
Current Record: No
Non Storage Recycler Activity: Not reported
Electronic Manifest Broker: Not reported

Receive Date: 20030303
Handler Name: PUYALLUP SCHOOL DIST 003 TRANS DEPT
Federal Waste Generator Description: Conditionally Exempt Small Quantity Generator
State District Owner: WA
Large Quantity Handler of Universal Waste: No
Recognized Trader Importer: No
Recognized Trader Exporter: No
Spent Lead Acid Battery Importer: No
Spent Lead Acid Battery Exporter: No
Current Record: No
Non Storage Recycler Activity: Not reported
Electronic Manifest Broker: Not reported

Receive Date: 20040301
Handler Name: PUYALLUP SCHOOL DIST 003 TRANS DEPT
Federal Waste Generator Description: Conditionally Exempt Small Quantity Generator
State District Owner: WA
Large Quantity Handler of Universal Waste: No
Recognized Trader Importer: No
Recognized Trader Exporter: No
Spent Lead Acid Battery Importer: No
Spent Lead Acid Battery Exporter: No
Current Record: No
Non Storage Recycler Activity: Not reported
Electronic Manifest Broker: Not reported

Receive Date: 20050331
Handler Name: PUYALLUP SCHOOL DIST 003 TRANS DEPT
Federal Waste Generator Description: Conditionally Exempt Small Quantity Generator
State District Owner: WA
Large Quantity Handler of Universal Waste: No

Map ID
Direction
Distance
Elevation

MAP FINDINGS

Site

Database(s)

EDR ID Number
EPA ID Number

PUYALLUP SCHOOL DIST 003 TRANS DEPT (Continued)

1004793896

Recognized Trader Importer: No
Recognized Trader Exporter: No
Spent Lead Acid Battery Importer: No
Spent Lead Acid Battery Exporter: No
Current Record: No
Non Storage Recycler Activity: Not reported
Electronic Manifest Broker: Not reported

Receive Date: 20060228
Handler Name: PUYALLUP SCHOOL DIST 003 TRANS DEPT
Federal Waste Generator Description: Conditionally Exempt Small Quantity Generator
State District Owner: WA
Large Quantity Handler of Universal Waste: No
Recognized Trader Importer: No
Recognized Trader Exporter: No
Spent Lead Acid Battery Importer: No
Spent Lead Acid Battery Exporter: No
Current Record: No
Non Storage Recycler Activity: Not reported
Electronic Manifest Broker: Not reported

Receive Date: 20070905
Handler Name: PUYALLUP SCHOOL DIST 003 TRANS DEPT
Federal Waste Generator Description: Conditionally Exempt Small Quantity Generator
State District Owner: WA
Large Quantity Handler of Universal Waste: No
Recognized Trader Importer: No
Recognized Trader Exporter: No
Spent Lead Acid Battery Importer: No
Spent Lead Acid Battery Exporter: No
Current Record: No
Non Storage Recycler Activity: Not reported
Electronic Manifest Broker: Not reported

Receive Date: 20080304
Handler Name: PUYALLUP SCHOOL DIST 003 TRANS DEPT
Federal Waste Generator Description: Conditionally Exempt Small Quantity Generator
State District Owner: WA
Large Quantity Handler of Universal Waste: No
Recognized Trader Importer: No
Recognized Trader Exporter: No
Spent Lead Acid Battery Importer: No
Spent Lead Acid Battery Exporter: No
Current Record: No
Non Storage Recycler Activity: Not reported
Electronic Manifest Broker: Not reported

Receive Date: 20090223
Handler Name: PUYALLUP SCHOOL DIST 003 TRANS DEPT
Federal Waste Generator Description: Conditionally Exempt Small Quantity Generator
State District Owner: WA
Large Quantity Handler of Universal Waste: No
Recognized Trader Importer: No
Recognized Trader Exporter: No
Spent Lead Acid Battery Importer: No
Spent Lead Acid Battery Exporter: No
Current Record: No

Map ID
Direction
Distance
Elevation

MAP FINDINGS

Site

Database(s)

EDR ID Number
EPA ID Number

PUYALLUP SCHOOL DIST 003 TRANS DEPT (Continued)

1004793896

Non Storage Recycler Activity:	Not reported
Electronic Manifest Broker:	Not reported
Receive Date:	20090223
Handler Name:	PUYALLUP SCHOOL DIST 003 TRANS DEPT
Federal Waste Generator Description:	Conditionally Exempt Small Quantity Generator
State District Owner:	WA
Large Quantity Handler of Universal Waste:	No
Recognized Trader Importer:	No
Recognized Trader Exporter:	No
Spent Lead Acid Battery Importer:	No
Spent Lead Acid Battery Exporter:	No
Current Record:	No
Non Storage Recycler Activity:	Not reported
Electronic Manifest Broker:	Not reported
Receive Date:	20100311
Handler Name:	PUYALLUP SCHOOL DIST 003 TRANS DEPT
Federal Waste Generator Description:	Conditionally Exempt Small Quantity Generator
State District Owner:	WA
Large Quantity Handler of Universal Waste:	No
Recognized Trader Importer:	No
Recognized Trader Exporter:	No
Spent Lead Acid Battery Importer:	No
Spent Lead Acid Battery Exporter:	No
Current Record:	No
Non Storage Recycler Activity:	Not reported
Electronic Manifest Broker:	Not reported
Receive Date:	20110301
Handler Name:	PUYALLUP SCHOOL DIST 003 TRANS DEPT
Federal Waste Generator Description:	Conditionally Exempt Small Quantity Generator
State District Owner:	WA
Large Quantity Handler of Universal Waste:	No
Recognized Trader Importer:	No
Recognized Trader Exporter:	No
Spent Lead Acid Battery Importer:	No
Spent Lead Acid Battery Exporter:	No
Current Record:	No
Non Storage Recycler Activity:	Not reported
Electronic Manifest Broker:	Not reported
Receive Date:	20120229
Handler Name:	PUYALLUP SCHOOL DIST 003 TRANS DEPT
Federal Waste Generator Description:	Conditionally Exempt Small Quantity Generator
State District Owner:	WA
Large Quantity Handler of Universal Waste:	No
Recognized Trader Importer:	No
Recognized Trader Exporter:	No
Spent Lead Acid Battery Importer:	No
Spent Lead Acid Battery Exporter:	No
Current Record:	No
Non Storage Recycler Activity:	Not reported
Electronic Manifest Broker:	Not reported
Receive Date:	20130226
Handler Name:	PUYALLUP SCHOOL DIST 003 TRANS DEPT

Map ID
Direction
Distance
Elevation

MAP FINDINGS

Site

Database(s)

EDR ID Number
EPA ID Number

PUYALLUP SCHOOL DIST 003 TRANS DEPT (Continued)

1004793896

Federal Waste Generator Description: Conditionally Exempt Small Quantity Generator
State District Owner: WA
Large Quantity Handler of Universal Waste: No
Recognized Trader Importer: No
Recognized Trader Exporter: No
Spent Lead Acid Battery Importer: No
Spent Lead Acid Battery Exporter: No
Current Record: No
Non Storage Recycler Activity: Not reported
Electronic Manifest Broker: Not reported

Receive Date: 20140224
Handler Name: PUYALLUP SCHOOL DIST 003 TRANS DEPT
Federal Waste Generator Description: Not a generator, verified
State District Owner: WA
Large Quantity Handler of Universal Waste: No
Recognized Trader Importer: No
Recognized Trader Exporter: No
Spent Lead Acid Battery Importer: No
Spent Lead Acid Battery Exporter: No
Current Record: No
Non Storage Recycler Activity: Not reported
Electronic Manifest Broker: Not reported

Receive Date: 20140313
Handler Name: PUYALLUP SCHOOL DIST 003 TRANS DEPT
Federal Waste Generator Description: Not a generator, verified
State District Owner: WA
Large Quantity Handler of Universal Waste: No
Recognized Trader Importer: No
Recognized Trader Exporter: No
Spent Lead Acid Battery Importer: No
Spent Lead Acid Battery Exporter: No
Current Record: No
Non Storage Recycler Activity: Not reported
Electronic Manifest Broker: Not reported

Receive Date: 20150225
Handler Name: PUYALLUP SCHOOL DIST 003 TRANS DEPT
Federal Waste Generator Description: Not a generator, verified
State District Owner: WA
Large Quantity Handler of Universal Waste: No
Recognized Trader Importer: No
Recognized Trader Exporter: No
Spent Lead Acid Battery Importer: No
Spent Lead Acid Battery Exporter: No
Current Record: No
Non Storage Recycler Activity: Not reported
Electronic Manifest Broker: Not reported

Receive Date: 20160209
Handler Name: PUYALLUP SCHOOL DIST 003 TRANS DEPT
Federal Waste Generator Description: Not a generator, verified
State District Owner: WA
Large Quantity Handler of Universal Waste: No
Recognized Trader Importer: No
Recognized Trader Exporter: No

Map ID
Direction
Distance
Elevation

MAP FINDINGS

Site

Database(s)

EDR ID Number
EPA ID Number

PUYALLUP SCHOOL DIST 003 TRANS DEPT (Continued)

1004793896

Spent Lead Acid Battery Importer: No
Spent Lead Acid Battery Exporter: No
Current Record: No
Non Storage Recycler Activity: Not reported
Electronic Manifest Broker: Not reported

Receive Date: 20170217
Handler Name: PUYALLUP SCHOOL DIST 003 TRANS DEPT
Federal Waste Generator Description: Not a generator, verified
State District Owner: WA
Large Quantity Handler of Universal Waste: No
Recognized Trader Importer: No
Recognized Trader Exporter: No
Spent Lead Acid Battery Importer: No
Spent Lead Acid Battery Exporter: No
Current Record: No
Non Storage Recycler Activity: Not reported
Electronic Manifest Broker: Not reported

Receive Date: 20180108
Handler Name: PUYALLUP SCHOOL DIST 003 TRANS DEPT
Federal Waste Generator Description: Conditionally Exempt Small Quantity Generator
State District Owner: WA
Large Quantity Handler of Universal Waste: No
Recognized Trader Importer: No
Recognized Trader Exporter: No
Spent Lead Acid Battery Importer: No
Spent Lead Acid Battery Exporter: No
Current Record: No
Non Storage Recycler Activity: Not reported
Electronic Manifest Broker: Not reported

Receive Date: 20180109
Handler Name: PUYALLUP SCHOOL DIST 003 TRANS DEPT
Federal Waste Generator Description: Conditionally Exempt Small Quantity Generator
State District Owner: WA
Large Quantity Handler of Universal Waste: No
Recognized Trader Importer: No
Recognized Trader Exporter: No
Spent Lead Acid Battery Importer: No
Spent Lead Acid Battery Exporter: No
Current Record: No
Non Storage Recycler Activity: Not reported
Electronic Manifest Broker: Not reported

Receive Date: 20180112
Handler Name: PUYALLUP SCHOOL DIST 003 TRANS DEPT
Federal Waste Generator Description: Not a generator, verified
State District Owner: WA
Large Quantity Handler of Universal Waste: No
Recognized Trader Importer: No
Recognized Trader Exporter: No
Spent Lead Acid Battery Importer: No
Spent Lead Acid Battery Exporter: No
Current Record: No
Non Storage Recycler Activity: Not reported
Electronic Manifest Broker: Not reported

Map ID
Direction
Distance
Elevation

MAP FINDINGS

Site

Database(s)

EDR ID Number
EPA ID Number

PUYALLUP SCHOOL DIST 003 TRANS DEPT (Continued)

1004793896

Receive Date: 20190226
Handler Name: PUYALLUP SCHOOL DIST 003 TRANS DEPT
Federal Waste Generator Description: Not a generator, verified
State District Owner: WA
Large Quantity Handler of Universal Waste: No
Recognized Trader Importer: No
Recognized Trader Exporter: No
Spent Lead Acid Battery Importer: No
Spent Lead Acid Battery Exporter: No
Current Record: No
Non Storage Recycler Activity: Not reported
Electronic Manifest Broker: Not reported

List of NAICS Codes and Descriptions:

NAICS Code: 61111
NAICS Description: ELEMENTARY AND SECONDARY SCHOOLS

NAICS Code: 611110
NAICS Description: ELEMENTARY AND SECONDARY SCHOOLS

Facility Has Received Notices of Violations:

Violations: No Violations Found

Evaluation Action Summary:

Evaluations: No Evaluations Found

FINDS:

Registry ID: 110070750902

Click Here:

Environmental Interest/Information System:

HAZARDOUS WASTE BIENNIAL REPORTER

Registry ID: 110005349685

Click Here:

Environmental Interest/Information System:

Washington Facility / Site Identification System (WA-FSIS) provides a means to query and display data maintained by the Washington Department of Ecology. This system contains key information for each facility/site that is currently, or has been, of interest to the Air Quality, Dam Safety, Hazardous Waste, Toxics Cleanup, and Water Quality Programs.

RCRAInfo is a national information system that supports the Resource Conservation and Recovery Act (RCRA) program through the tracking of events and activities related to facilities that generate, transport, and treat, store, or dispose of hazardous waste. RCRAInfo allows RCRA program staff to track the notification, permit, compliance, and corrective action activities required under RCRA.

[Click this hyperlink](#) while viewing on your computer to access additional FINDS: detail in the EDR Site Report.

ECHO:

Envid: 1004793896

Map ID
Direction
Distance
Elevation

MAP FINDINGS

Site

Database(s)

EDR ID Number
EPA ID Number

PUYALLUP SCHOOL DIST 003 TRANS DEPT (Continued)

1004793896

Registry ID: 110005349685
DFR URL: <http://echo.epa.gov/detailed-facility-report?fid=110005349685>
Name: PUYALLUP SCHOOL DIST 003 TRANS DEPT
Address: 323 12TH ST NW
City,State,Zip: PUYALLUP, WA 98371

ASBESTOS:

Name: Not reported
Address: 323 12TH ST NW BREAK AREA
City,State,Zip: PUYALLUP, WA 98371
Facility Type: Facilities office
Parent ID: 146582
Form ID: 147846##1022FSGSS143518
Notice Date: 08/21/2017
Start Date: 08/21/2017
Completion Date: 08/31/2017
Initial: Not reported
Amended: 1
On Hold: Not reported
Off Hold: 1
Emergency: Not reported
Site Hours Start: 7:00 AM
Site Hours End: 2:30 PM
Sunday: Not reported
Monday: 1
Tuesday: 1
Wednesday: 1
Thursday: 1
Friday: 1
Saturday: Not reported
Contractor ID: Not reported
Phone: 253-548-1011
Job Site CAS: Bill Budz
Project Form Email: charlie@fsandgs.com, bailey@fsandgs.com
Property Owner Name: Puyallup School District
Property Owner Agent: Frank Eshpeter
Property Owner Company: F S & G S Services Inc (ABCN00001022)
Property Owner Address: 323 12th St NW
Property Owner City: Puyallup
Property Owner State: WA
Property Owner Zip4: 98371
Property Owner Phone: 253-841-8641
Job Site Room: Break area
Facility Age: 1970
Facility Size: 4000
Facility Remodel: 1
Facility Demo: Not reported
Facility Repair: Not reported
Facility Maint: Not reported
Removed: 1
Encapsulated: Not reported
Quantity Sq Ft: 950
Fireproofing: Not reported
Popcorn Ceiling: Not reported
CAB: Not reported
Sheet Vinyl: 1
Asbestos Paper: Not reported

Map ID
Direction
Distance
Elevation

MAP FINDINGS

Site

Database(s)

EDR ID Number
EPA ID Number

PUYALLUP SCHOOL DIST 003 TRANS DEPT (Continued)

1004793896

Boiler Insulation:	Not reported
Duct Paper:	Not reported
VAT:	Not reported
Roofing:	Not reported
Sq Ft Other:	Not reported
Sq Ft Other Text:	Not reported
Quantity Lin Ft:	Not reported
Mag Pipe Insulation:	Not reported
Air Cell Pipe Insulation:	Not reported
Ducting Insulation:	Not reported
Cement Asbestos Pipe:	Not reported
Mudded Pipe Insulation:	Not reported
Duct Tape:	Not reported
Lin Ft Other1:	Not reported
Lin Ft Other1 Text:	Not reported
Lin Ft Other2:	Not reported
Lin Ft Other2 Text:	Not reported
Indoors:	1
Outdoors:	Not reported
Neg Pres Enclosure:	1
Glove Bag:	Not reported
Mini Enclosure:	Not reported
Critical Barriers:	Not reported
Wrap And Cut:	Not reported
Wet Methods:	1
HEPA Vacuum:	1
MANUALMETHODS :	1
Other CM1:	Not reported
Other CM1 Text:	Not reported
Other CM2:	Not reported
Other CM2 Text:	Not reported
Half Mask APR:	Not reported
Full Face APR:	Not reported
PAPR:	Not reported
Type C Continuous:	Not reported
Type C Pressure:	1
Other Resp Pro:	Not reported
Other Resp Pro Text:	Not reported
Comments:	Project amended to be placed on hold 8/7/17. Project taken off hold 8/21/17.
Date Time Submitted:	2017-08-21 08:30:08
Submitter IP Address:	209.210.181.140
Region:	3
UBI:	601133658
Notice type:	Initial
Project Type:	Sheet Vinyl
Supervisor:	Bill Budz ()
Supervisor Phone:	Not reported
Certificate Status:	ACTIVE
Name:	Not reported
Address:	323 12TH ST NW BREAK AREA
City,State,Zip:	PUYALLUP, WA 98371
Facility Type:	Facilities office
Parent ID:	0
Form ID:	146582##1022FSGSS499778
Notice Date:	07/26/2017

Map ID
Direction
Distance
Elevation

MAP FINDINGS

Site

Database(s)

EDR ID Number
EPA ID Number

PUYALLUP SCHOOL DIST 003 TRANS DEPT (Continued)

1004793896

Start Date:	08/07/2017
Completion Date:	08/31/2017
Initial:	1
Amended:	Not reported
On Hold:	Not reported
Off Hold:	Not reported
Emergency:	Not reported
Site Hours Start:	7:00 AM
Site Hours End:	2:30 PM
Sunday:	Not reported
Monday:	1
Tuesday:	1
Wednesday:	1
Thursday:	1
Friday:	1
Saturday:	Not reported
Contractor ID:	Not reported
Phone:	253-548-1011
Job Site CAS:	Bill Budz
Project Form Email:	charlie@fsandgs.com, bailey@fsandgs.com
Property Owner Name:	Puyallup School District
Property Owner Agent:	Frank Eshpeter
Property Owner Company:	F S & G S Services Inc (ABCN00001022)
Property Owner Address:	323 12th St NW
Property Owner City:	Puyallup
Property Owner State:	WA
Property Owner Zip4:	98371
Property Owner Phone:	253-841-8641
Job Site Room:	Break area
Facility Age:	1970
Facility Size:	4000
Facility Remodel:	1
Facility Demo:	Not reported
Facility Repair:	Not reported
Facility Maint:	Not reported
Removed:	1
Encapsulated:	Not reported
Quantity Sq Ft:	950
Fireproofing:	Not reported
Popcorn Ceiling:	Not reported
CAB:	Not reported
Sheet Vinyl:	1
Asbestos Paper:	Not reported
Boiler Insulation:	Not reported
Duct Paper:	Not reported
VAT:	Not reported
Roofing:	Not reported
Sq Ft Other:	Not reported
Sq Ft Other Text:	Not reported
Quantity Lin Ft:	Not reported
Mag Pipe Insulation:	Not reported
Air Cell Pipe Insulation:	Not reported
Ducting Insulation:	Not reported
Cement Asbestos Pipe:	Not reported
Mudded Pipe Insulation:	Not reported
Duct Tape:	Not reported
Lin Ft Other1:	Not reported

Map ID
Direction
Distance
Elevation

MAP FINDINGS

Site

Database(s)

EDR ID Number
EPA ID Number

PUYALLUP SCHOOL DIST 003 TRANS DEPT (Continued)

1004793896

Lin Ft Other1 Text:	Not reported
Lin Ft Other2:	Not reported
Lin Ft Other2 Text:	Not reported
Indoors:	1
Outdoors:	Not reported
Neg Pres Enclosure:	1
Glove Bag:	Not reported
Mini Enclosure:	Not reported
Critical Barriers:	Not reported
Wrap And Cut:	Not reported
Wet Methods:	1
HEPA Vacuum:	1
MANUALMETHODS :	1
Other CM1:	Not reported
Other CM1 Text:	Not reported
Other CM2:	Not reported
Other CM2 Text:	Not reported
Half Mask APR:	Not reported
Full Face APR:	Not reported
PAPR:	Not reported
Type C Continuous:	Not reported
Type C Pressure:	1
Other Resp Pro:	Not reported
Other Resp Pro Text:	Not reported
Comments:	Not reported
Date Time Submitted:	2017-07-26 11:25:24
Submitter IP Address:	209.210.181.140
Region:	3
UBI:	601133658
Notice type:	Initial
Project Type:	Sheet Vinyl
Supervisor:	Bill Budz ()
Supervisor Phone:	Not reported
Certificate Status:	ACTIVE
Name:	Not reported
Address:	323 12TH ST NW THROUGHOUT THE FIRE DAMAGED AREA
City,State,Zip:	PUYALLUP, WA 98371
Facility Type:	Bus Barn
Parent ID:	131520
Form ID:	131744##1210Therm825548
Notice Date:	09/01/2016
Start Date:	08/27/2016
Completion Date:	09/06/2016
Initial:	Not reported
Amended:	1
On Hold:	1
Off Hold:	Not reported
Emergency:	Not reported
Site Hours Start:	3:00 p.m.
Site Hours End:	7:00 p.m.
Sunday:	1
Monday:	1
Tuesday:	1
Wednesday:	1
Thursday:	1
Friday:	1

Map ID
Direction
Distance
Elevation

MAP FINDINGS

Site

Database(s)

EDR ID Number
EPA ID Number

PUYALLUP SCHOOL DIST 003 TRANS DEPT (Continued)

1004793896

Saturday:	1
Contractor ID:	Not reported
Phone:	253-984-1818
Job Site CAS:	Adam Kostelecky
Project Form Email:	debif@ttnw-inc.com
Property Owner Name:	Puyallup School District
Property Owner Agent:	Mario Casello
Property Owner Company:	Thermatech Northwest Inc (ABCN00001210)
Property Owner Address:	PO Box 370
Property Owner City:	Puyallup
Property Owner State:	WA
Property Owner Zip4:	98371
Property Owner Phone:	253-841-1301
Job Site Room:	throughout the fire damaged area
Facility Age:	1959
Facility Size:	36,000 SF
Facility Remodel:	Not reported
Facility Demo:	Not reported
Facility Repair:	1
Facility Maint:	Not reported
Removed:	1
Encapsulated:	Not reported
Quantity Sq Ft:	8000
Fireproofing:	Not reported
Popcorn Ceiling:	Not reported
CAB:	Not reported
Sheet Vinyl:	Not reported
Asbestos Paper:	Not reported
Boiler Insulation:	Not reported
Duct Paper:	Not reported
VAT:	Not reported
Roofing:	Not reported
Sq Ft Other:	1
Sq Ft Other Text:	Built up roofing
Quantity Lin Ft:	Not reported
Mag Pipe Insulation:	Not reported
Air Cell Pipe Insulation:	Not reported
Ducting Insulation:	Not reported
Cement Asbestos Pipe:	Not reported
Mudded Pipe Insulation:	Not reported
Duct Tape:	Not reported
Lin Ft Other1:	Not reported
Lin Ft Other1 Text:	Not reported
Lin Ft Other2:	Not reported
Lin Ft Other2 Text:	Not reported
Indoors:	Not reported
Outdoors:	1
Neg Pres Enclosure:	Not reported
Glove Bag:	Not reported
Mini Enclosure:	Not reported
Critical Barriers:	Not reported
Wrap And Cut:	Not reported
Wet Methods:	1
HEPA Vacuum:	1
MANUALMETHODS :	1
Other CM1:	Not reported
Other CM1 Text:	Not reported

Map ID
Direction
Distance
Elevation

MAP FINDINGS

Site

Database(s)

EDR ID Number
EPA ID Number

PUYALLUP SCHOOL DIST 003 TRANS DEPT (Continued)

1004793896

Other CM2: 1
Other CM2 Text: Danger Tape
Half Mask APR: 1
Full Face APR: Not reported
PAPR: Not reported
Type C Continuous: Not reported
Type C Pressure: Not reported
Other Resp Pro: Not reported
Other Resp Pro Text: Not reported
Comments: ON HOLD Thursday 9-1-16 at 730am
Date Time Submitted: 2016-09-01 07:32:52
Submitter IP Address: 75.151.101.37
Region: 3
UBI: 601725020
Notice type: Initial
Project Type: Other Square Footage
Supervisor: Adam Kostelecky ()
Supervisor Phone: Not reported
Certificate Status: ACTIVE

Name: Not reported
Address: 323 12TH ST NW THROUGHOUT THE FIRE DAMAGED AREA
City,State,Zip: PUYALLUP, WA 98371
Facility Type: Bus Barn
Parent ID: 131520
Form ID: 131932##1210Therm582633
Notice Date: 09/06/2016
Start Date: 08/27/2016
Completion Date: 09/06/2016
Initial: Not reported
Amended: 1
On Hold: Not reported
Off Hold: 1
Emergency: Not reported
Site Hours Start: 11:00 a.m.
Site Hours End: 11:00 a.m.
Sunday: 1
Monday: 1
Tuesday: 1
Wednesday: 1
Thursday: 1
Friday: 1
Saturday: 1
Contractor ID: Not reported
Phone: 253-984-1818
Job Site CAS: Adam Kostelecky
Project Form Email: debif@ttnw-inc.com
Property Owner Name: Puyallup School District
Property Owner Agent: Mario Casello
Property Owner Company: Thermatech Northwest Inc (ABCN00001210)
Property Owner Address: PO Box 370
Property Owner City: Puyallup
Property Owner State: WA
Property Owner Zip4: 98371
Property Owner Phone: 253-841-1301
Job Site Room: throughout the fire damaged area
Facility Age: 1959

Map ID
 Direction
 Distance
 Elevation

MAP FINDINGS

Site

Database(s)

EDR ID Number
 EPA ID Number

PUYALLUP SCHOOL DIST 003 TRANS DEPT (Continued)

1004793896

Facility Size:	36,000 SF
Facility Remodel:	Not reported
Facility Demo:	Not reported
Facility Repair:	1
Facility Maint:	Not reported
Removed:	1
Encapsulated:	Not reported
Quantity Sq Ft:	8000
Fireproofing:	Not reported
Popcorn Ceiling:	Not reported
CAB:	Not reported
Sheet Vinyl:	Not reported
Asbestos Paper:	Not reported
Boiler Insulation:	Not reported
Duct Paper:	Not reported
VAT:	Not reported
Roofing:	Not reported
Sq Ft Other:	1
Sq Ft Other Text:	Built up roofing
Quantity Lin Ft:	Not reported
Mag Pipe Insulation:	Not reported
Air Cell Pipe Insulation:	Not reported
Ducting Insulation:	Not reported
Cement Asbestos Pipe:	Not reported
Mudded Pipe Insulation:	Not reported
Duct Tape:	Not reported
Lin Ft Other1:	Not reported
Lin Ft Other1 Text:	Not reported
Lin Ft Other2:	Not reported
Lin Ft Other2 Text:	Not reported
Indoors:	Not reported
Outdoors:	1
Neg Pres Enclosure:	Not reported
Glove Bag:	Not reported
Mini Enclosure:	Not reported
Critical Barriers:	Not reported
Wrap And Cut:	Not reported
Wet Methods:	1
HEPA Vacuum:	1
MANUALMETHODS :	1
Other CM1:	Not reported
Other CM1 Text:	Not reported
Other CM2:	1
Other CM2 Text:	Danger Tape
Half Mask APR:	1
Full Face APR:	Not reported
PAPR:	Not reported
Type C Continuous:	Not reported
Type C Pressure:	Not reported
Other Resp Pro:	Not reported
Other Resp Pro Text:	Not reported
Comments:	OFF HOLD and COMPLETED as of Tuesday 9-6-16 at 11:00 am
Date Time Submitted:	2016-09-06 10:58:45
Submitter IP Address:	75.151.101.37
Region:	3
UBI:	601725020
Notice type:	Initial

Map ID
Direction
Distance
Elevation

MAP FINDINGS

Site

Database(s)

EDR ID Number
EPA ID Number

PUYALLUP SCHOOL DIST 003 TRANS DEPT (Continued)

1004793896

Project Type: Other Square Footage
Supervisor: Adam Kostelecky ()
Supervisor Phone: Not reported
Certificate Status: ACTIVE

Name: Not reported
Address: 323 12TH ST NW BREAK AREA
City,State,Zip: PUYALLUP, WA 98371
Facility Type: Facilities office
Parent ID: 146582
Form ID: 147846##1022FSGSS143518
Notice Date: 08/21/2017
Start Date: 08/21/2017
Completion Date: 08/31/2017
Initial: Not reported
Amended: 1
On Hold: Not reported
Off Hold: 1
Emergency: Not reported
Site Hours Start: 7:00 AM
Site Hours End: 2:30 PM
Sunday: Not reported
Monday: 1
Tuesday: 1
Wednesday: 1
Thursday: 1
Friday: 1
Saturday: Not reported
Contractor ID: Not reported
Phone: 253-548-1011
Job Site CAS: Bill Budz
Project Form Email: charlie@fsandgs.com, bailey@fsandgs.com
Property Owner Name: Puyallup School District
Property Owner Agent: Frank Eshpeter
Property Owner Company: F S & G S Services Inc (ABCN00001022)
Property Owner Address: 323 12th St NW
Property Owner City: Puyallup
Property Owner State: WA
Property Owner Zip4: 98371
Property Owner Phone: 253-841-8641
Job Site Room: Break area
Facility Age: 1970
Facility Size: 4000
Facility Remodel: 1
Facility Demo: Not reported
Facility Repair: Not reported
Facility Maint: Not reported
Removed: 1
Encapsulated: Not reported
Quantity Sq Ft: 950
Fireproofing: Not reported
Popcorn Ceiling: Not reported
CAB: Not reported
Sheet Vinyl: 1
Asbestos Paper: Not reported
Boiler Insulation: Not reported
Duct Paper: Not reported

Map ID
Direction
Distance
Elevation

MAP FINDINGS

Site

Database(s)

EDR ID Number
EPA ID Number

PUYALLUP SCHOOL DIST 003 TRANS DEPT (Continued)

1004793896

VAT:	Not reported
Roofing:	Not reported
Sq Ft Other:	Not reported
Sq Ft Other Text:	Not reported
Quantity Lin Ft:	Not reported
Mag Pipe Insulation:	Not reported
Air Cell Pipe Insulation:	Not reported
Ducting Insulation:	Not reported
Cement Asbestos Pipe:	Not reported
Mudded Pipe Insulation:	Not reported
Duct Tape:	Not reported
Lin Ft Other1:	Not reported
Lin Ft Other1 Text:	Not reported
Lin Ft Other2:	Not reported
Lin Ft Other2 Text:	Not reported
Indoors:	1
Outdoors:	Not reported
Neg Pres Enclosure:	1
Glove Bag:	Not reported
Mini Enclosure:	Not reported
Critical Barriers:	Not reported
Wrap And Cut:	Not reported
Wet Methods:	1
HEPA Vacuum:	1
MANUALMETHODS :	1
Other CM1:	Not reported
Other CM1 Text:	Not reported
Other CM2:	Not reported
Other CM2 Text:	Not reported
Half Mask APR:	Not reported
Full Face APR:	Not reported
PAPR:	Not reported
Type C Continuous:	Not reported
Type C Pressure:	1
Other Resp Pro:	Not reported
Other Resp Pro Text:	Not reported
Comments:	Project amended to be placed on hold 8/7/17. Project taken off hold 8/21/17.
Date Time Submitted:	2017-08-21 08:30:08
Submitter IP Address:	209.210.181.140
Region:	3
UBI:	601133658
Notice type:	Initial
Project Type:	Sheet Vinyl
Supervisor:	Bill Budz ()
Supervisor Phone:	Not reported
Certificate Status:	ACTIVE
Name:	Not reported
Address:	323 12TH ST NW THROUGHOUT THE FIRE DAMAGED AREA
City,State,Zip:	PUYALLUP, WA 98371
Facility Type:	Bus Barn
Parent ID:	131520
Form ID:	131566##1210Therm736243
Notice Date:	08/29/2016
Start Date:	08/27/2016
Completion Date:	09/06/2016

Map ID
 Direction
 Distance
 Elevation

MAP FINDINGS

Site

Database(s)

EDR ID Number
 EPA ID Number

PUYALLUP SCHOOL DIST 003 TRANS DEPT (Continued)

1004793896

Initial:	Not reported
Amended:	1
On Hold:	Not reported
Off Hold:	Not reported
Emergency:	Not reported
Site Hours Start:	3:00 p.m.
Site Hours End:	7:00 p.m.
Sunday:	1
Monday:	1
Tuesday:	1
Wednesday:	1
Thursday:	1
Friday:	1
Saturday:	1
Contractor ID:	Not reported
Phone:	253-984-1818
Job Site CAS:	Adam Kostelecky
Project Form Email:	debif@ttnw-inc.com
Property Owner Name:	Puyallup School District
Property Owner Agent:	Mario Casello
Property Owner Company:	Thermatech Northwest Inc (ABCN00001210)
Property Owner Address:	PO Box 370
Property Owner City:	Puyallup
Property Owner State:	WA
Property Owner Zip4:	98371
Property Owner Phone:	253-841-1301
Job Site Room:	throughout the fire damaged area
Facility Age:	1959
Facility Size:	36,000 SF
Facility Remodel:	Not reported
Facility Demo:	Not reported
Facility Repair:	1
Facility Maint:	Not reported
Removed:	1
Encapsulated:	Not reported
Quantity Sq Ft:	8000
Fireproofing:	Not reported
Popcorn Ceiling:	Not reported
CAB:	Not reported
Sheet Vinyl:	Not reported
Asbestos Paper:	Not reported
Boiler Insulation:	Not reported
Duct Paper:	Not reported
VAT:	Not reported
Roofing:	Not reported
Sq Ft Other:	1
Sq Ft Other Text:	Built up roofing
Quantity Lin Ft:	Not reported
Mag Pipe Insulation:	Not reported
Air Cell Pipe Insulation:	Not reported
Ducting Insulation:	Not reported
Cement Asbestos Pipe:	Not reported
Mudded Pipe Insulation:	Not reported
Duct Tape:	Not reported
Lin Ft Other1:	Not reported
Lin Ft Other1 Text:	Not reported
Lin Ft Other2:	Not reported

Map ID
Direction
Distance
Elevation

MAP FINDINGS

Site

Database(s)

EDR ID Number
EPA ID Number

PUYALLUP SCHOOL DIST 003 TRANS DEPT (Continued)

1004793896

Lin Ft Other2 Text:	Not reported
Indoors:	Not reported
Outdoors:	1
Neg Pres Enclosure:	Not reported
Glove Bag:	Not reported
Mini Enclosure:	Not reported
Critical Barriers:	Not reported
Wrap And Cut:	Not reported
Wet Methods:	1
HEPA Vacuum:	1
MANUALMETHODS :	1
Other CM1:	Not reported
Other CM1 Text:	Not reported
Other CM2:	1
Other CM2 Text:	Danger Tape
Half Mask APR:	1
Full Face APR:	Not reported
PAPR:	Not reported
Type C Continuous:	Not reported
Type C Pressure:	Not reported
Other Resp Pro:	Not reported
Other Resp Pro Text:	Not reported
Comments:	As of Monday 8-29-16- amend site hours to 3pm-7pm
Date Time Submitted:	2016-08-29 07:51:16
Submitter IP Address:	75.151.101.37
Region:	3
UBI:	601725020
Notice type:	Initial
Project Type:	Other Square Footage
Supervisor:	Adam Kostelecky ()
Supervisor Phone:	Not reported
Certificate Status:	ACTIVE
Name:	Not reported
Address:	323 12TH ST NW THROUGHOUT THE FIRE DAMAGED AREA
City,State,Zip:	PUYALLUP, WA 98371
Facility Type:	Bus Barn
Parent ID:	0
Form ID:	131520##1210Therm924791
Notice Date:	08/26/2016
Start Date:	08/27/2016
Completion Date:	09/06/2016
Initial:	1
Amended:	Not reported
On Hold:	Not reported
Off Hold:	Not reported
Emergency:	Not reported
Site Hours Start:	6:00 a.m.
Site Hours End:	6:00 p.m.
Sunday:	1
Monday:	1
Tuesday:	1
Wednesday:	1
Thursday:	1
Friday:	1
Saturday:	1
Contractor ID:	Not reported

Map ID
Direction
Distance
Elevation

MAP FINDINGS

Site

Database(s)

EDR ID Number
EPA ID Number

PUYALLUP SCHOOL DIST 003 TRANS DEPT (Continued)

1004793896

Phone:	253-984-1818
Job Site CAS:	Adam Kostelecky
Project Form Email:	debif@ttnw-inc.com
Property Owner Name:	Puyallup School District
Property Owner Agent:	Mario Casello
Property Owner Company:	Thermatech Northwest Inc (ABCN00001210)
Property Owner Address:	PO Box 370
Property Owner City:	Puyallup
Property Owner State:	WA
Property Owner Zip4:	98371
Property Owner Phone:	253-841-1301
Job Site Room:	throughout the fire damaged area
Facility Age:	1959
Facility Size:	36,000 SF
Facility Remodel:	Not reported
Facility Demo:	Not reported
Facility Repair:	1
Facility Maint:	Not reported
Removed:	1
Encapsulated:	Not reported
Quantity Sq Ft:	8000
Fireproofing:	Not reported
Popcorn Ceiling:	Not reported
CAB:	Not reported
Sheet Vinyl:	Not reported
Asbestos Paper:	Not reported
Boiler Insulation:	Not reported
Duct Paper:	Not reported
VAT:	Not reported
Roofing:	Not reported
Sq Ft Other:	1
Sq Ft Other Text:	Built up roofing
Quantity Lin Ft:	Not reported
Mag Pipe Insulation:	Not reported
Air Cell Pipe Insulation:	Not reported
Ducting Insulation:	Not reported
Cement Asbestos Pipe:	Not reported
Mudded Pipe Insulation:	Not reported
Duct Tape:	Not reported
Lin Ft Other1:	Not reported
Lin Ft Other1 Text:	Not reported
Lin Ft Other2:	Not reported
Lin Ft Other2 Text:	Not reported
Indoors:	Not reported
Outdoors:	1
Neg Pres Enclosure:	Not reported
Glove Bag:	Not reported
Mini Enclosure:	Not reported
Critical Barriers:	Not reported
Wrap And Cut:	Not reported
Wet Methods:	1
HEPA Vacuum:	1
MANUALMETHODS :	1
Other CM1:	Not reported
Other CM1 Text:	Not reported
Other CM2:	1
Other CM2 Text:	Danger Tape

Map ID
Direction
Distance
Elevation

MAP FINDINGS

Site

Database(s)

EDR ID Number
EPA ID Number

PUYALLUP SCHOOL DIST 003 TRANS DEPT (Continued)

1004793896

Half Mask APR: 1
Full Face APR: Not reported
PAPR: Not reported
Type C Continuous: Not reported
Type C Pressure: Not reported
Other Resp Pro: Not reported
Other Resp Pro Text: Not reported
Comments: 10-day waiver granted by Ed Guy, Region 3, due to fire damage. The work consists of clean up of ~8000 SF of burnt roofing material. Thank you.

Date Time Submitted: 2016-08-26 12:45:05
Submitter IP Address: 75.151.101.37
Region: 3
UBI: 601725020
Notice type: Initial
Project Type: Other Square Footage
Supervisor: Adam Kostelecky ()
Supervisor Phone: Not reported
Certificate Status: ACTIVE

Name: Not reported
Address: 323 12TH ST NW BREAK AREA
City,State,Zip: PUYALLUP, WA 98371
Facility Type: Facilities office
Parent ID: 146582
Form ID: 147121##1022FSGSS366538
Notice Date: 08/07/2017
Start Date: 08/07/2017
Completion Date: 08/31/2017
Initial: Not reported
Amended: 1
On Hold: 1
Off Hold: Not reported
Emergency: Not reported
Site Hours Start: 7:00 AM
Site Hours End: 2:30 PM
Sunday: Not reported
Monday: 1
Tuesday: 1
Wednesday: 1
Thursday: 1
Friday: 1
Saturday: Not reported
Contractor ID: Not reported
Phone: 253-548-1011
Job Site CAS: Bill Budz
Project Form Email: charlie@fsandgs.com, bailey@fsandgs.com
Property Owner Name: Puyallup School District
Property Owner Agent: Frank Eshpeter
Property Owner Company: F S & G S Services Inc (ABCN00001022)
Property Owner Address: 323 12th St NW
Property Owner City: Puyallup
Property Owner State: WA
Property Owner Zip4: 98371
Property Owner Phone: 253-841-8641
Job Site Room: Break area
Facility Age: 1970

Map ID
 Direction
 Distance
 Elevation

MAP FINDINGS

Site

Database(s)

EDR ID Number
 EPA ID Number

PUYALLUP SCHOOL DIST 003 TRANS DEPT (Continued)

1004793896

Facility Size:	4000
Facility Remodel:	1
Facility Demo:	Not reported
Facility Repair:	Not reported
Facility Maint:	Not reported
Removed:	1
Encapsulated:	Not reported
Quantity Sq Ft:	950
Fireproofing:	Not reported
Popcorn Ceiling:	Not reported
CAB:	Not reported
Sheet Vinyl:	1
Asbestos Paper:	Not reported
Boiler Insulation:	Not reported
Duct Paper:	Not reported
VAT:	Not reported
Roofing:	Not reported
Sq Ft Other:	Not reported
Sq Ft Other Text:	Not reported
Quantity Lin Ft:	Not reported
Mag Pipe Insulation:	Not reported
Air Cell Pipe Insulation:	Not reported
Ducting Insulation:	Not reported
Cement Asbestos Pipe:	Not reported
Mudded Pipe Insulation:	Not reported
Duct Tape:	Not reported
Lin Ft Other1:	Not reported
Lin Ft Other1 Text:	Not reported
Lin Ft Other2:	Not reported
Lin Ft Other2 Text:	Not reported
Indoors:	1
Outdoors:	Not reported
Neg Pres Enclosure:	1
Glove Bag:	Not reported
Mini Enclosure:	Not reported
Critical Barriers:	Not reported
Wrap And Cut:	Not reported
Wet Methods:	1
HEPA Vacuum:	1
MANUALMETHODS :	1
Other CM1:	Not reported
Other CM1 Text:	Not reported
Other CM2:	Not reported
Other CM2 Text:	Not reported
Half Mask APR:	Not reported
Full Face APR:	Not reported
PAPR:	Not reported
Type C Continuous:	Not reported
Type C Pressure:	1
Other Resp Pro:	Not reported
Other Resp Pro Text:	Not reported
Comments:	Project amended to be placed on hold 8/7/17.
Date Time Submitted:	2017-08-07 07:59:52
Submitter IP Address:	209.210.181.140
Region:	3
UBI:	601133658
Notice type:	Initial

Map ID
Direction
Distance
Elevation

MAP FINDINGS

Site

Database(s)

EDR ID Number
EPA ID Number

PUYALLUP SCHOOL DIST 003 TRANS DEPT (Continued)

1004793896

Project Type: Sheet Vinyl
Supervisor: Bill Budz ()
Supervisor Phone: Not reported
Certificate Status: ACTIVE

WA Financial Assurance 1:

Name: PUYALLUP SCHOOL DIST-TRANSPORTAT
Address: 323 12TH ST NW
City,State,Zip: PUYALLUP, WA 98371
DOE Site ID: 7770
Financial Resp Type: GREAT AMERICAN E & S INSURANCE
Inception Date: 09/01/2012
Expiration Date: 09/01/2013
Address 2: Not reported
Policy Number: BTA9988457-001
Effective Date: 09/01/2012
Liability Limit Type: Not reported
Compliance Method: Not reported
Proof of Responsibility Document Flag: Not reported
Retroactive Date: Not reported
Latitude: 47.194444
Longitude: -122.307194

Name: PUYALLUP SCHOOL DIST-TRANSPORTAT
Address: 323 12TH ST NW
City,State,Zip: PUYALLUP, WA 98371
DOE Site ID: 7770
Financial Resp Type: GREAT AMERICAN E & S INSURANCE
Inception Date: 08/13/2016
Expiration Date: 09/01/2017
Address 2: Not reported
Policy Number: BTA 9988457-05
Effective Date: 08/13/2016
Liability Limit Type: Not reported
Compliance Method: Not reported
Proof of Responsibility Document Flag: Not reported
Retroactive Date: Not reported
Latitude: 47.194444
Longitude: -122.307194

Name: PUYALLUP SCHOOL DIST-TRANSPORTAT
Address: 323 12TH ST NW
City,State,Zip: PUYALLUP, WA 98371
DOE Site ID: 7770
Financial Resp Type: GREAT AMERICAN E & S INSURANCE
Inception Date: 08/14/2017
Expiration Date: 09/01/2018
Address 2: Not reported
Policy Number: BTA 9988457-06
Effective Date: 08/14/2017
Liability Limit Type: Not reported
Compliance Method: Not reported
Proof of Responsibility Document Flag: Not reported
Retroactive Date: Not reported
Latitude: 47.194444
Longitude: -122.307194

Map ID
Direction
Distance
Elevation

MAP FINDINGS

Site

Database(s)

EDR ID Number
EPA ID Number

PUYALLUP SCHOOL DIST 003 TRANS DEPT (Continued)

1004793896

Name: PUYALLUP SCHOOL DIST-TRANSPORTAT
Address: 323 12TH ST NW
City,State,Zip: PUYALLUP, WA 98371
DOE Site ID: 7770
Financial Resp Type: GREAT AMERICAN E & S INSURANCE
Inception Date: 07/13/2018
Expiration Date: 09/01/2019
Address 2: Not reported
Policy Number: BTA 9988457-07
Effective Date: 07/13/2018
Liability Limit Type: Not reported
Compliance Method: Not reported
Proof of Responsibility Document Flag: Not reported
Retroactive Date: Not reported
Latitude: 47.194444
Longitude: -122.307194

Name: PUYALLUP SCHOOL DIST-TRANSPORTAT
Address: 323 12TH ST NW
City,State,Zip: PUYALLUP, WA 98371
DOE Site ID: 7770
Financial Resp Type: GREAT AMERICAN E & S INSURANCE
Inception Date: 08/07/2019
Expiration Date: 09/01/2020
Address 2: Not reported
Policy Number: 05-TOP-000004919
Effective Date: 08/07/2019
Liability Limit Type: Not reported
Compliance Method: Not reported
Proof of Responsibility Document Flag: Not reported
Retroactive Date: Not reported
Latitude: 47.194444
Longitude: -122.307194

Name: PUYALLUP SCHOOL DIST-TRANSPORTAT
Address: 323 12TH ST NW
City,State,Zip: PUYALLUP, WA 98371
DOE Site ID: 7770
Financial Resp Type: GREAT AMERICAN E & S INSURANCE
Inception Date: 08/27/2020
Expiration Date: 09/01/2021
Address 2: Not reported
Policy Number: 05-TOP-000012832
Effective Date: 08/27/2020
Liability Limit Type: Not reported
Compliance Method: Not reported
Proof of Responsibility Document Flag: Not reported
Retroactive Date: Not reported
Latitude: 47.194444
Longitude: -122.307194

WA MANIFEST:

Name: PUYALLUP SCHOOL DIST 003 TRANS DEPT
Address: 323 12TH ST NW
City,State,Zip: PUYALLUP, WA 98371
Facility Address 2: Not reported
Facility ID: 1443875

Map ID
Direction
Distance
Elevation

MAP FINDINGS

Site

Database(s)

EDR ID Number
EPA ID Number

PUYALLUP SCHOOL DIST 003 TRANS DEPT (Continued)

1004793896

EPA ID:	WAD988467387
NAICS:	611110
State Waste Code Desc:	Not reported
Federal Waste Code Desc:	D001,D040
Form Comm:	Not reported
Data Year:	2017
Permit by Rule:	False
Mailing Address 2:	323 12th ST NW
Treatment by Generator:	False
Mixed Radioactive Waste:	False
Importer of Hazardous Waste:	False
Immediate Recycler:	False
Treatment/Storage/Disposal/Recycling Facility:	False
Generator of Dangerous Fuel Waste:	False
Generator Marketing to Burner:	False
Other Marketers (i.e., blender, distributor, etc.):	False
Utility Boiler Burner:	False
Industry Boiler Burner:	False
Industrial Furnace:	False
Smelter Defferal:	False
Universal Waste:	Not reported
Off-Specification:	Not reported
LN Address 2:	Not reported
Tax Reg #:	275003596
Business Type:	School District
Mail Name:	Puyallup School Dist
Mailing Address:	Transportation
Mailing City,State,Zip:	PUYALLUP, WA 98371
Legal Organization Name:	Puyallup School Dist
Legal Organization Type:	District
Legal Contact:	Not reported
Legal Address:	PO Box 370
Legal Address 2:	Not reported
Legal City,State,Zip:	PUYALLUP, WA 98371-0156
Legal Phone Number:	(253)841-1301
Legal Effective Date:	04/26/1989
Land Organization Name:	Puyallup School Dist
Land Organization Type:	District
Land Contact:	Not reported
Land Address:	PO Box 370
Land City,State,Zip:	PUYALLUP, WA 98371-0156
Land Phone Number:	(253)841-1301
Operator Organization Name:	Puyallup School Dist
Operator Organization Type:	District
Operator:	Phillip Anderson
Operator Address:	PO Box 370
Operator Address 2:	Not reported
Operator City,State,Zip:	PUYALLUP, WA 98371-0156
Operator Phone Number:	(253)841-8777
Operator Effective Date:	09/17/1996
Site Contact:	Michael McMillan
Site Contact Address:	Transportation
Contact City,State,Zip:	PUYALLUP, WA 98371
Site Contact Phone Number:	(253)841-8775
Site Contact Email:	mcmilmd@puyallup.k12.wa.us
Gen Status Code:	SQG
Monthly Generation:	False

Map ID
Direction
Distance
Elevation

MAP FINDINGS

Site

Database(s)

EDR ID Number
EPA ID Number

PUYALLUP SCHOOL DIST 003 TRANS DEPT (Continued)

1004793896

Batch Generation:	True
One Time Generation:	False
Transport Own Waste:	False
Tranports Other Waste:	False
Recycler Onsite:	False
Transfer Facility:	False
Other Exemption:	Not reported
UW Battery Gen:	False
Used Oil Transporter:	False
Used Oil Transfer Facility:	False
Used Oil Processor:	False
Used Oil Refiner:	False
Used Oil Fuel Marketer Directs Shipments:	False
Used Oil Fuel Marketer Meets Specs:	False
Site Contact Address 2:	323 12th ST NW
SIC Code:	Not reported
CRK Number:	Not reported
Active:	Not reported
CAS Number:	Not reported
Chemical Name:	Not reported
EHS:	Not reported
EHS CAS Number:	Not reported
EHS Name:	Not reported
Name:	PUYALLUP SCHOOL DIST 003 TRANS DEPT
Address:	323 12TH ST NW
City,State,Zip:	PUYALLUP, WA 98371
Facility Address 2:	Not reported
Facility ID:	1443875
EPA ID:	WAD988467387
NAICS:	611110
State Waste Code Desc:	Not reported
Federal Waste Code Desc:	Not reported
Form Comm:	Not reported
Data Year:	2017
Permit by Rule:	False
Mailing Address 2:	323 12th ST NW
Treatment by Generator:	False
Mixed Radioactive Waste:	False
Importer of Hazardous Waste:	False
Immediate Recycler:	False
Treatment/Storage/Disposal/Recycling Facility:	False
Generator of Dangerous Fuel Waste:	False
Generator Marketing to Burner:	False
Other Marketers (i.e., blender, distributor, etc.):	False
Utility Boiler Burner:	False
Industry Boiler Burner:	False
Industrial Furnace:	False
Smelter Defferal:	False
Universal Waste:	Not reported
Off-Specification:	Not reported
LN Address 2:	Not reported
Tax Reg #:	275003596
Business Type:	Not reported
Mail Name:	Not reported
Mailing Address:	Transportation
Mailing City,State,Zip:	PUYALLUP, WA 98371

Map ID
Direction
Distance
Elevation

MAP FINDINGS

Site

Database(s)

EDR ID Number
EPA ID Number

PUYALLUP SCHOOL DIST 003 TRANS DEPT (Continued)

1004793896

Legal Organization Name:	Puyallup School Dist
Legal Organization Type:	District
Legal Contact:	Not reported
Legal Address:	PO Box 370
Legal Address 2:	Not reported
Legal City,State,Zip:	PUYALLUP, WA 98371
Legal Phone Number:	(253)841-1301
Legal Effective Date:	04/26/1989
Land Organization Name:	Puyallup School Dist
Land Organization Type:	District
Land Contact:	Not reported
Land Address:	PO Box 370
Land City,State,Zip:	PUYALLUP, WA 98371
Land Phone Number:	(253)841-1301
Operator Organization Name:	Puyallup School Dist
Operator Organization Type:	District
Operator:	Not reported
Operator Address:	323 12th St NW
Operator Address 2:	Not reported
Operator City,State,Zip:	PUYALLUP, WA 98371
Operator Phone Number:	(253)841-8777
Operator Effective Date:	09/17/1996
Site Contact:	Not reported
Site Contact Address:	Not reported
Contact City,State,Zip:	Not reported
Site Contact Phone Number:	Not reported
Site Contact Email:	Not reported
Gen Status Code:	XQG
Monthly Generation:	False
Batch Generation:	False
One Time Generation:	False
Transport Own Waste:	False
Tranports Other Waste:	False
Recycler Onsite:	False
Transfer Facility:	False
Other Exemption:	Not reported
UW Battery Gen:	False
Used Oil Transporter:	False
Used Oil Transfer Facility:	False
Used Oil Processor:	False
Used Oil Refiner:	False
Used Oil Fuel Marketer Directs Shipments:	False
Used Oil Fuel Marketer Meets Specs:	False
Site Contact Address 2:	Not reported
SIC Code:	Not reported
CRK Number:	Not reported
Active:	Not reported
CAS Number:	Not reported
Chemical Name:	Not reported
EHS:	Not reported
EHS CAS Number:	Not reported
EHS Name:	Not reported
Name:	PUYALLUP SCHOOL DIST 003 TRANS DEPT
Address:	323 12TH ST NW
City,State,Zip:	PUYALLUP, WA 98371
Facility Address 2:	Not reported

Map ID
Direction
Distance
Elevation

MAP FINDINGS

Site

Database(s)

EDR ID Number
EPA ID Number

PUYALLUP SCHOOL DIST 003 TRANS DEPT (Continued)

1004793896

Facility ID:	1443875
EPA ID:	WAD988467387
NAICS:	611110
State Waste Code Desc:	Not reported
Federal Waste Code Desc:	Not reported
Form Comm:	Not reported
Data Year:	2016
Permit by Rule:	False
Mailing Address 2:	323 12th ST NW
Treatment by Generator:	False
Mixed Radioactive Waste:	False
Importer of Hazardous Waste:	False
Immediate Recycler:	False
Treatment/Storage/Disposal/Recycling Facility:	False
Generator of Dangerous Fuel Waste:	False
Generator Marketing to Burner:	False
Other Marketers (i.e., blender, distributor, etc.):	False
Utility Boiler Burner:	False
Industry Boiler Burner:	False
Industrial Furnace:	False
Smelter Defferal:	False
Universal Waste:	Not reported
Off-Specification:	Not reported
LN Address 2:	Not reported
Tax Reg #:	600200040
Business Type:	School District
Mail Name:	Puyallup School Dist
Mailing Address:	Facilities
Mailing City,State,Zip:	PUYALLUP, WA 98371
Legal Organization Name:	Puyallup School Dist
Legal Organization Type:	District
Legal Contact:	Not reported
Legal Address:	PO Box 370
Legal Address 2:	Not reported
Legal City,State,Zip:	PUYALLUP, WA 98371-0156
Legal Phone Number:	(253)841-1301
Legal Effective Date:	04/26/1989
Land Organization Name:	Puyallup School Dist
Land Organization Type:	District
Land Contact:	Not reported
Land Address:	PO Box 370
Land City,State,Zip:	PUYALLUP, WA 98371-0156
Land Phone Number:	(253)841-1301
Operator Organization Name:	Puyallup School Dist
Operator Organization Type:	District
Operator:	Phillip Anderson
Operator Address:	PO Box 370
Operator Address 2:	Not reported
Operator City,State,Zip:	PUYALLUP, WA 98371-0156
Operator Phone Number:	(253)841-8777
Operator Effective Date:	09/17/1996
Site Contact:	Phillip Anderson
Site Contact Address:	Facilities
Contact City,State,Zip:	PUYALLUP, WA 98371
Site Contact Phone Number:	(253)841-8777
Site Contact Email:	anderspj@puyallup.k12.wa.us
Gen Status Code:	XQG

Map ID
Direction
Distance
Elevation

MAP FINDINGS

Site

Database(s)

EDR ID Number
EPA ID Number

PUYALLUP SCHOOL DIST 003 TRANS DEPT (Continued)

1004793896

Monthly Generation:	False
Batch Generation:	False
One Time Generation:	False
Transport Own Waste:	False
Tranports Other Waste:	False
Recycler Onsite:	False
Transfer Facility:	False
Other Exemption:	Not reported
UW Battery Gen:	False
Used Oil Transporter:	False
Used Oil Transfer Facility:	False
Used Oil Processor:	False
Used Oil Refiner:	False
Used Oil Fuel Marketer Directs Shipments:	False
Used Oil Fuel Marketer Meets Specs:	False
Site Contact Address 2:	323 12th ST NW
SIC Code:	Not reported
CRK Number:	Not reported
Active:	Not reported
CAS Number:	Not reported
Chemical Name:	Not reported
EHS:	Not reported
EHS CAS Number:	Not reported
EHS Name:	Not reported
Name:	PUYALLUP SCHOOL DIST 003 TRANS DEPT
Address:	323 12TH ST NW
City,State,Zip:	PUYALLUP, WA 98371
Facility Address 2:	Not reported
Facility ID:	1443875
EPA ID:	WAD988467387
NAICS:	611110
State Waste Code Desc:	Not reported
Federal Waste Code Desc:	Not reported
Form Comm:	Not reported
Data Year:	2015
Permit by Rule:	False
Mailing Address 2:	323 12th ST NW
Treatment by Generator:	False
Mixed Radioactive Waste:	False
Importer of Hazardous Waste:	False
Immediate Recycler:	False
Treatment/Storage/Disposal/Recycling Facility:	False
Generator of Dangerous Fuel Waste:	False
Generator Marketing to Burner:	False
Other Marketers (i.e., blender, distributor, etc.):	False
Utility Boiler Burner:	False
Industry Boiler Burner:	False
Industrial Furnace:	False
Smelter Defferal:	False
Universal Waste:	Not reported
Off-Specification:	Not reported
LN Address 2:	Not reported
Tax Reg #:	600200040
Business Type:	School District
Mail Name:	Puyallup School Dist
Mailing Address:	Facilities

Map ID
Direction
Distance
Elevation

MAP FINDINGS

Site

Database(s)

EDR ID Number
EPA ID Number

PUYALLUP SCHOOL DIST 003 TRANS DEPT (Continued)

1004793896

Mailing City,State,Zip:	PUYALLUP, WA 98371
Legal Organization Name:	Puyallup School Dist
Legal Organization Type:	District
Legal Contact:	Not reported
Legal Address:	PO Box 370
Legal Address 2:	Not reported
Legal City,State,Zip:	PUYALLUP, WA 98371-0156
Legal Phone Number:	(253)841-1301
Legal Effective Date:	04/26/1989
Land Organization Name:	Puyallup School Dist
Land Organization Type:	District
Land Contact:	Not reported
Land Address:	PO Box 370
Land City,State,Zip:	PUYALLUP, WA 98371-0156
Land Phone Number:	(253)841-1301
Operator Organization Name:	Puyallup School Dist
Operator Organization Type:	District
Operator:	Phillip Anderson
Operator Address:	PO Box 370
Operator Address 2:	Not reported
Operator City,State,Zip:	PUYALLUP, WA 98371-0156
Operator Phone Number:	(253)841-8777
Operator Effective Date:	09/17/1996
Site Contact:	Phillip Anderson
Site Contact Address:	Facilities
Contact City,State,Zip:	PUYALLUP, WA 98371
Site Contact Phone Number:	(253)841-8777
Site Contact Email:	anderspj@puyallup.k12.wa.us
Gen Status Code:	XQG
Monthly Generation:	False
Batch Generation:	False
One Time Generation:	False
Transport Own Waste:	False
Tranports Other Waste:	False
Recycler Onsite:	False
Transfer Facility:	False
Other Exemption:	Not reported
UW Battery Gen:	False
Used Oil Transporter:	False
Used Oil Transfer Facility:	False
Used Oil Processor:	False
Used Oil Refiner:	False
Used Oil Fuel Marketer Directs Shipments:	False
Used Oil Fuel Marketer Meets Specs:	False
Site Contact Address 2:	323 12th ST NW
SIC Code:	Not reported
CRK Number:	Not reported
Active:	Not reported
CAS Number:	Not reported
Chemical Name:	Not reported
EHS:	Not reported
EHS CAS Number:	Not reported
EHS Name:	Not reported
Name:	PUYALLUP SCHOOL DIST 003 TRANS DEPT
Address:	323 12TH ST NW
City,State,Zip:	PUYALLUP, WA 98371

Map ID
Direction
Distance
Elevation

MAP FINDINGS

Site

Database(s)

EDR ID Number
EPA ID Number

PUYALLUP SCHOOL DIST 003 TRANS DEPT (Continued)

1004793896

Facility Address 2:	Not reported
Facility ID:	1443875
EPA ID:	WAD988467387
NAICS:	611110
State Waste Code Desc:	Not reported
Federal Waste Code Desc:	Not reported
Form Comm:	Not reported
Data Year:	2014
Permit by Rule:	False
Mailing Address 2:	323 12th ST NW
Treatment by Generator:	False
Mixed Radioactive Waste:	False
Importer of Hazardous Waste:	False
Immediate Recycler:	False
Treatment/Storage/Disposal/Recycling Facility:	False
Generator of Dangerous Fuel Waste:	False
Generator Marketing to Burner:	False
Other Marketers (i.e., blender, distributor, etc.):	False
Utility Boiler Burner:	False
Industry Boiler Burner:	False
Industrial Furnace:	False
Smelter Defferal:	False
Universal Waste:	Not reported
Off-Specification:	Not reported
LN Address 2:	Not reported
Tax Reg #:	600200040
Business Type:	School District
Mail Name:	Puyallup School Dist
Mailing Address:	Facilities
Mailing City,State,Zip:	PUYALLUP, WA 98371
Legal Organization Name:	Puyallup School Dist
Legal Organization Type:	District
Legal Contact:	Not reported
Legal Address:	PO Box 370
Legal Address 2:	Not reported
Legal City,State,Zip:	PUYALLUP, WA 98371-0156
Legal Phone Number:	(253)841-1301
Legal Effective Date:	04/26/1989
Land Organization Name:	Puyallup School Dist
Land Organization Type:	District
Land Contact:	Not reported
Land Address:	PO Box 370
Land City,State,Zip:	PUYALLUP, WA 98371-0156
Land Phone Number:	(253)841-1301
Operator Organization Name:	Puyallup School Dist
Operator Organization Type:	District
Operator:	Phillip Anderson
Operator Address:	PO Box 370
Operator Address 2:	Not reported
Operator City,State,Zip:	PUYALLUP, WA 98371-0156
Operator Phone Number:	(253)841-8777
Operator Effective Date:	09/17/1996
Site Contact:	Phillip Anderson
Site Contact Address:	Facilities
Contact City,State,Zip:	PUYALLUP, WA 98371
Site Contact Phone Number:	(253)841-8777
Site Contact Email:	anderspj@puyallup.k12.wa.us

Map ID
Direction
Distance
Elevation

MAP FINDINGS

Site

Database(s)

EDR ID Number
EPA ID Number

PUYALLUP SCHOOL DIST 003 TRANS DEPT (Continued)

1004793896

Gen Status Code: XQG
Monthly Generation: False
Batch Generation: False
One Time Generation: False
Transport Own Waste: False
Tranports Other Waste: False
Recycler Onsite: False
Transfer Facility: False
Other Exemption: Not reported
UW Battery Gen: False
Used Oil Transporter: False
Used Oil Transfer Facility: False
Used Oil Processor: False
Used Oil Refiner: False
Used Oil Fuel Marketer Directs Shipments: False
Used Oil Fuel Marketer Meets Specs: False
Site Contact Address 2: 323 12th ST NW
SIC Code: Not reported
CRK Number: Not reported
Active: Not reported
CAS Number: Not reported
Chemical Name: Not reported
EHS: Not reported
EHS CAS Number: Not reported
EHS Name: Not reported

Name: PUYALLUP SCHOOL DIST 003 TRANS DEPT
Address: 323 12TH ST NW
City,State,Zip: PUYALLUP, WA 98371
Facility Address 2: Not reported
Facility ID: 1443875
EPA ID: WAD988467387
NAICS: 611110
State Waste Code Desc: Not reported
Federal Waste Code Desc: Not reported
Form Comm: Not reported
Data Year: 2013
Permit by Rule: False
Mailing Address 2: 323 12th ST NW
Treatment by Generator: False
Mixed Radioactive Waste: False
Importer of Hazardous Waste: False
Immediate Recycler: False
Treatment/Storage/Disposal/Recycling Facility: False
Generator of Dangerous Fuel Waste: False
Generator Marketing to Burner: False
Other Marketers (i.e., blender, distributor, etc.): False
Utility Boiler Burner: False
Industry Boiler Burner: False
Industrial Furnace: False
Smelter Defferal: False
Universal Waste: Not reported
Off-Specification: Not reported
LN Address 2: Not reported
Tax Reg #: 600200040
Business Type: School District
Mail Name: Puyallup School Dist

Map ID
Direction
Distance
Elevation

MAP FINDINGS

Site

Database(s)

EDR ID Number
EPA ID Number

PUYALLUP SCHOOL DIST 003 TRANS DEPT (Continued)

1004793896

Mailing Address:	Facilities
Mailing City,State,Zip:	PUYALLUP, WA 98371
Legal Organization Name:	Puyallup School Dist
Legal Organization Type:	District
Legal Contact:	Not reported
Legal Address:	PO Box 370
Legal Address 2:	Not reported
Legal City,State,Zip:	PUYALLUP, WA 98371-0156
Legal Phone Number:	(253)841-1301
Legal Effective Date:	04/26/1989
Land Organization Name:	Puyallup School Dist
Land Organization Type:	District
Land Contact:	Not reported
Land Address:	PO Box 370
Land City,State,Zip:	PUYALLUP, WA 98371-0156
Land Phone Number:	(253)841-1301
Operator Organization Name:	Puyallup School Dist
Operator Organization Type:	District
Operator:	Phillip Anderson
Operator Address:	PO Box 370
Operator Address 2:	Not reported
Operator City,State,Zip:	PUYALLUP, WA 98371-0156
Operator Phone Number:	(253)841-8777
Operator Effective Date:	09/17/1996
Site Contact:	Phillip Anderson
Site Contact Address:	Facilities
Contact City,State,Zip:	PUYALLUP, WA 98371
Site Contact Phone Number:	(253)841-8777
Site Contact Email:	anderspj@puyallup.k12.wa.us
Gen Status Code:	XQG
Monthly Generation:	False
Batch Generation:	False
One Time Generation:	False
Transport Own Waste:	False
Tranports Other Waste:	False
Recycler Onsite:	False
Transfer Facility:	False
Other Exemption:	Not reported
UW Battery Gen:	False
Used Oil Transporter:	False
Used Oil Transfer Facility:	False
Used Oil Processor:	False
Used Oil Refiner:	False
Used Oil Fuel Marketer Directs Shipments:	False
Used Oil Fuel Marketer Meets Specs:	False
Site Contact Address 2:	323 12th ST NW
SIC Code:	Not reported
CRK Number:	Not reported
Active:	Not reported
CAS Number:	Not reported
Chemical Name:	Not reported
EHS:	Not reported
EHS CAS Number:	Not reported
EHS Name:	Not reported
Name:	PUYALLUP SCHOOL DIST 003 TRANS DEPT
Address:	323 12TH ST NW

Map ID
Direction
Distance
Elevation

MAP FINDINGS

Site

Database(s)

EDR ID Number
EPA ID Number

PUYALLUP SCHOOL DIST 003 TRANS DEPT (Continued)

1004793896

City,State,Zip:	PUYALLUP, WA 98371
Facility Address 2:	Not reported
Facility ID:	1443875
EPA ID:	WAD988467387
NAICS:	611110
State Waste Code Desc:	Not reported
Federal Waste Code Desc:	Not reported
Form Comm:	Not reported
Data Year:	2012
Permit by Rule:	False
Mailing Address 2:	323 12th ST NW
Treatment by Generator:	False
Mixed Radioactive Waste:	False
Importer of Hazardous Waste:	False
Immediate Recycler:	False
Treatment/Storage/Disposal/Recycling Facility:	False
Generator of Dangerous Fuel Waste:	False
Generator Marketing to Burner:	False
Other Marketers (i.e., blender, distributor, etc.):	False
Utility Boiler Burner:	False
Industry Boiler Burner:	False
Industrial Furnace:	False
Smelter Defferal:	False
Universal Waste:	Not reported
Off-Specification:	Not reported
LN Address 2:	Not reported
Tax Reg #:	600200040
Business Type:	School District
Mail Name:	Puyallup School Dist
Mailing Address:	Facilities
Mailing City,State,Zip:	PUYALLUP, WA 98371
Legal Organization Name:	Puyallup School Dist
Legal Organization Type:	District
Legal Contact:	Not reported
Legal Address:	PO Box 370
Legal Address 2:	Not reported
Legal City,State,Zip:	PUYALLUP, WA 98371-0156
Legal Phone Number:	(253)841-1301
Legal Effective Date:	04/26/1989
Land Organization Name:	Puyallup School Dist
Land Organization Type:	District
Land Contact:	Not reported
Land Address:	PO Box 370
Land City,State,Zip:	PUYALLUP, WA 98371-0156
Land Phone Number:	(253)841-1301
Operator Organization Name:	Puyallup School Dist
Operator Organization Type:	District
Operator:	Not reported
Operator Address:	PO Box 370
Operator Address 2:	Not reported
Operator City,State,Zip:	PUYALLUP, WA 98371-0156
Operator Phone Number:	(253)841-8763
Operator Effective Date:	09/17/1996
Site Contact:	Leonard H Cassman
Site Contact Address:	Facilities
Contact City,State,Zip:	PUYALLUP, WA 98371
Site Contact Phone Number:	(253)841-8777

Map ID
Direction
Distance
Elevation

MAP FINDINGS

Site

Database(s)

EDR ID Number
EPA ID Number

PUYALLUP SCHOOL DIST 003 TRANS DEPT (Continued)

1004793896

Site Contact Email:	cassmlh@puyallup.k12.wa.us
Gen Status Code:	SQG
Monthly Generation:	False
Batch Generation:	True
One Time Generation:	False
Transport Own Waste:	False
Tranports Other Waste:	False
Recycler Onsite:	False
Transfer Facility:	False
Other Exemption:	Not reported
UW Battery Gen:	False
Used Oil Transporter:	False
Used Oil Transfer Facility:	False
Used Oil Processor:	False
Used Oil Refiner:	False
Used Oil Fuel Marketer Directs Shipments:	False
Used Oil Fuel Marketer Meets Specs:	False
Site Contact Address 2:	323 12th ST NW
SIC Code:	Not reported
CRK Number:	Not reported
Active:	Not reported
CAS Number:	Not reported
Chemical Name:	Not reported
EHS:	Not reported
EHS CAS Number:	Not reported
EHS Name:	Not reported
Name:	PUYALLUP SCHOOL DIST 003 TRANS DEPT
Address:	323 12TH ST NW
City,State,Zip:	PUYALLUP, WA 98371
Facility Address 2:	Not reported
Facility ID:	1443875
EPA ID:	WAD988467387
NAICS:	611110
State Waste Code Desc:	Not reported
Federal Waste Code Desc:	Not reported
Form Comm:	Not reported
Data Year:	2011
Permit by Rule:	False
Mailing Address 2:	302-2nd St SE
Treatment by Generator:	False
Mixed Radioactive Waste:	False
Importer of Hazardous Waste:	False
Immediate Recycler:	False
Treatment/Storage/Disposal/Recycling Facility:	False
Generator of Dangerous Fuel Waste:	False
Generator Marketing to Burner:	False
Other Marketers (i.e., blender, distributor, etc.):	False
Utility Boiler Burner:	False
Industry Boiler Burner:	False
Industrial Furnace:	False
Smelter Defferal:	False
Universal Waste:	Not reported
Off-Specification:	Not reported
LN Address 2:	Not reported
Tax Reg #:	600200040
Business Type:	School District

Map ID
Direction
Distance
Elevation

MAP FINDINGS

Site

Database(s)

EDR ID Number
EPA ID Number

PUYALLUP SCHOOL DIST 003 TRANS DEPT (Continued)

1004793896

Mail Name: Puyallup School Dist
Mailing Address: PO Box 370
Mailing City,State,Zip: PUYALLUP, WA 98372
Legal Organization Name: Puyallup School Dist
Legal Organization Type: District
Legal Contact: Not reported
Legal Address: PO Box 370
Legal Address 2: Not reported
Legal City,State,Zip: PUYALLUP, WA 98371-0156
Legal Phone Number: (253)841-1301
Legal Effective Date: 04/26/1989
Land Organization Name: Puyallup School Dist
Land Organization Type: District
Land Contact: Not reported
Land Address: PO Box 370
Land City,State,Zip: PUYALLUP, WA 98371-0156
Land Phone Number: (253)841-1301
Operator Organization Name: Puyallup School Dist
Operator Organization Type: District
Operator: Not reported
Operator Address: PO Box 370
Operator Address 2: Not reported
Operator City,State,Zip: PUYALLUP, WA 98371-0156
Operator Phone Number: (253)841-8763
Operator Effective Date: 09/17/1996
Site Contact: Bruce A Thomas
Site Contact Address: PO Box 370
Contact City,State,Zip: PUYALLUP, WA 98372
Site Contact Phone Number: (253)841-8763
Site Contact Email: thomasba@puyallup.k12.wa.us
Gen Status Code: SQG
Monthly Generation: True
Batch Generation: False
One Time Generation: False
Transport Own Waste: False
Tranports Other Waste: False
Recycler Onsite: False
Transfer Facility: False
Other Exemption: Not reported
UW Battery Gen: False
Used Oil Transporter: False
Used Oil Transfer Facility: False
Used Oil Processor: False
Used Oil Refiner: False
Used Oil Fuel Marketer Directs Shipments: False
Used Oil Fuel Marketer Meets Specs: False
Site Contact Address 2: 302-2nd St SE
SIC Code: Not reported
CRK Number: Not reported
Active: Not reported
CAS Number: Not reported
Chemical Name: Not reported
EHS: Not reported
EHS CAS Number: Not reported
EHS Name: Not reported

Name: PUYALLUP SCHOOL DIST 003 TRANS DEPT

Map ID
Direction
Distance
Elevation

MAP FINDINGS

Site

Database(s)

EDR ID Number
EPA ID Number

PUYALLUP SCHOOL DIST 003 TRANS DEPT (Continued)

1004793896

Address:	323 12TH ST NW
City,State,Zip:	PUYALLUP, WA 98371
Facility Address 2:	Not reported
Facility ID:	1443875
EPA ID:	WAD988467387
NAICS:	611110
State Waste Code Desc:	Not reported
Federal Waste Code Desc:	Not reported
Form Comm:	Not reported
Data Year:	2010
Permit by Rule:	False
Mailing Address 2:	302-2nd St SE
Treatment by Generator:	False
Mixed Radioactive Waste:	False
Importer of Hazardous Waste:	False
Immediate Recycler:	False
Treatment/Storage/Disposal/Recycling Facility:	False
Generator of Dangerous Fuel Waste:	False
Generator Marketing to Burner:	False
Other Marketers (i.e., blender, distributor, etc.):	False
Utility Boiler Burner:	False
Industry Boiler Burner:	False
Industrial Furnace:	False
Smelter Defferal:	False
Universal Waste:	Not reported
Off-Specification:	Not reported
LN Address 2:	Not reported
Tax Reg #:	600200040
Business Type:	School District
Mail Name:	Puyallup School Dist
Mailing Address:	PO Box 370
Mailing City,State,Zip:	PUYALLUP, WA 98372
Legal Organization Name:	Puyallup School Dist
Legal Organization Type:	District
Legal Contact:	Not reported
Legal Address:	PO Box 370
Legal Address 2:	Not reported
Legal City,State,Zip:	PUYALLUP, WA 98371-0156
Legal Phone Number:	(253)841-1301
Legal Effective Date:	04/26/1989
Land Organization Name:	Puyallup School Dist
Land Organization Type:	District
Land Contact:	Not reported
Land Address:	PO Box 370
Land City,State,Zip:	PUYALLUP, WA 98371-0156
Land Phone Number:	(253)841-1301
Operator Organization Name:	Puyallup School Dist
Operator Organization Type:	District
Operator:	Not reported
Operator Address:	PO Box 370
Operator Address 2:	Not reported
Operator City,State,Zip:	PUYALLUP, WA 98371-0156
Operator Phone Number:	(253)841-8763
Operator Effective Date:	09/17/1996
Site Contact:	Bruce A Thomas
Site Contact Address:	PO Box 370
Contact City,State,Zip:	PUYALLUP, WA 98372

Map ID
Direction
Distance
Elevation

MAP FINDINGS

Site

Database(s)

EDR ID Number
EPA ID Number

PUYALLUP SCHOOL DIST 003 TRANS DEPT (Continued)

1004793896

Site Contact Phone Number:	(253)841-8763
Site Contact Email:	thomasba@puyallup.k12.wa.us
Gen Status Code:	SQG
Monthly Generation:	True
Batch Generation:	False
One Time Generation:	False
Transport Own Waste:	False
Tranports Other Waste:	False
Recycler Onsite:	False
Transfer Facility:	False
Other Exemption:	Not reported
UW Battery Gen:	False
Used Oil Transporter:	False
Used Oil Transfer Facility:	False
Used Oil Processor:	False
Used Oil Refiner:	False
Used Oil Fuel Marketer Directs Shipments:	False
Used Oil Fuel Marketer Meets Specs:	False
Site Contact Address 2:	302-2nd St SE
SIC Code:	Not reported
CRK Number:	Not reported
Active:	Not reported
CAS Number:	Not reported
Chemical Name:	Not reported
EHS:	Not reported
EHS CAS Number:	Not reported
EHS Name:	Not reported
Name:	PUYALLUP SCHOOL DIST 003 TRANS DEPT
Address:	323 12TH ST NW
City,State,Zip:	PUYALLUP, WA 98371
Facility Address 2:	Not reported
Facility ID:	1443875
EPA ID:	WAD988467387
NAICS:	611110
State Waste Code Desc:	Not reported
Federal Waste Code Desc:	Not reported
Form Comm:	Not reported
Data Year:	2009
Permit by Rule:	False
Mailing Address 2:	Not reported
Treatment by Generator:	False
Mixed Radioactive Waste:	False
Importer of Hazardous Waste:	False
Immediate Recycler:	False
Treatment/Storage/Disposal/Recycling Facility:	False
Generator of Dangerous Fuel Waste:	False
Generator Marketing to Burner:	False
Other Marketers (i.e., blender, distributor, etc.):	False
Utility Boiler Burner:	False
Industry Boiler Burner:	False
Industrial Furnace:	False
Smelter Defferal:	False
Universal Waste:	Not reported
Off-Specification:	Not reported
LN Address 2:	Not reported
Tax Reg #:	600200040

Map ID
Direction
Distance
Elevation

MAP FINDINGS

Site

Database(s)

EDR ID Number
EPA ID Number

PUYALLUP SCHOOL DIST 003 TRANS DEPT (Continued)

1004793896

Business Type:	School District
Mail Name:	Puyallup School Dist
Mailing Address:	501 7th Ave. SE
Mailing City,State,Zip:	PUYALLUP, WA 98372
Legal Organization Name:	Puyallup School Dist
Legal Organization Type:	District
Legal Contact:	Not reported
Legal Address:	PO Box 370
Legal Address 2:	Not reported
Legal City,State,Zip:	PUYALLUP, WA 98371-0156
Legal Phone Number:	(253)841-1301
Legal Effective Date:	04/26/1989
Land Organization Name:	Puyallup School Dist
Land Organization Type:	District
Land Contact:	Not reported
Land Address:	PO Box 370
Land City,State,Zip:	PUYALLUP, WA 98371-0156
Land Phone Number:	(253)841-1301
Operator Organization Name:	Puyallup School Dist
Operator Organization Type:	District
Operator:	Not reported
Operator Address:	PO Box 370
Operator Address 2:	Not reported
Operator City,State,Zip:	PUYALLUP, WA 98371-0156
Operator Phone Number:	(253)841-8763
Operator Effective Date:	09/17/1996
Site Contact:	Bruce A Thomas
Site Contact Address:	501 7th Ave. SE
Contact City,State,Zip:	PUYALLUP, WA 98372
Site Contact Phone Number:	(253)841-8763
Site Contact Email:	thomasba@puyallup.k12.wa.us
Gen Status Code:	SQG
Monthly Generation:	True
Batch Generation:	False
One Time Generation:	False
Transport Own Waste:	False
Tranports Other Waste:	False
Recycler Onsite:	False
Transfer Facility:	False
Other Exemption:	Not reported
UW Battery Gen:	False
Used Oil Transporter:	False
Used Oil Transfer Facility:	False
Used Oil Processor:	False
Used Oil Refiner:	False
Used Oil Fuel Marketer Directs Shipments:	False
Used Oil Fuel Marketer Meets Specs:	False
Site Contact Address 2:	Not reported
SIC Code:	Not reported
CRK Number:	Not reported
Active:	Not reported
CAS Number:	Not reported
Chemical Name:	Not reported
EHS:	Not reported
EHS CAS Number:	Not reported
EHS Name:	Not reported

Map ID
Direction
Distance
Elevation

MAP FINDINGS

Site

Database(s)

EDR ID Number
EPA ID Number

PUYALLUP SCHOOL DIST 003 TRANS DEPT (Continued)

1004793896

[Click this hyperlink](#) while viewing on your computer to access
1 additional WA MANIFEST: record(s) in the EDR Site Report.

113
West
1/2-1
0.584 mi.
3083 ft.

GAGNE RESIDENTIAL HOT
1214 W PIONEER
PUYALLUP, WA 98371

CSCSL **S123096067**
ALLSITES **N/A**

Relative:
Lower

CSCSL:
Name: GAGNE RESIDENTIAL HOT
Address: 1214 W PIONEER
City,State,Zip: PUYALLUP, WA 98371
Facility ID: 61827
Region: Southwest
Lat/Long: 47.1901 / -122.31103
Clean Up Siteid: 14673
Site Status: Cleanup Started
Contaminant Name: Petroleum-Diesel
Alternate Site Names: Not reported
Site Rank: Not reported
Has Institutional Control: Not reported
Past VCP: Not reported
Current VCP: Not reported
Ground Water: Suspected
Surface Water: Suspected
Soil: Suspected
Sediment: Not reported
Air: Not reported
Bedrock: Not reported
Responsible Unit: Southwest

Actual:
36 ft.

ALLSITES:

Name: GAGNE RESIDENTIAL HOT
Facility Id: 61827

Interaction: 127575
Interaction 1: A
Interaction 2: SCS
Ecology Program: TOXICS
Program Data: ISIS
Facility Alt.: Gagne Residential HOT
Program ID: Not reported
Date Interaction: 2017-02-13 00:00:00
Date Interaction 3: State Cleanup Site
Latitude: 47.190095259000003
Longitude: -122.311031001

Map ID
Direction
Distance
Elevation

MAP FINDINGS

Site

Database(s)

EDR ID Number
EPA ID Number

114
East
1/2-1
0.748 mi.
3949 ft.

EZ MINI MART
924 E. MAIN ST.
PUYALLUP, WA 98372

HSL S104485028
CSCSL N/A
ICR
VCP
ALLSITES

Relative:
Higher

HSL:
Name: EZ MINI MART
Address: Not reported
City,State,Zip: PUYALLUP, WA
edr_fstat: WA
edr_fzip: Not reported
edr_fcnty: PIERCE
edr_zip: Not reported
Facility Type: Hazardous Sites List
Facility Status: Cleanup Started
FSID Number: 53271341
Rank: 3
Region: SW
EDR Link ID: 53271341
Region Decode: SOUTHWEST REGIONAL OFFICE

Actual:
51 ft.

CSCSL:
Name: EZ MINI MART
Address: 924 E MAIN ST
City,State,Zip: PUYALLUP, WA 98371
Facility ID: 53271341
Region: Southwest
Lat/Long: 47.191547716938 / -122.2815701768
Clean Up Siteid: 6234
Site Status: Cleanup Started
Contaminant Name: Petroleum-Other
Alternate Site Names: Not reported
Site Rank: 3 - Moderate Risk
Has Institutional Control: Not reported
Past VCP: True
Current VCP: True
Ground Water: Confirmed Above Cleanup Levels
Surface Water: Not reported
Soil: Confirmed Above Cleanup Levels
Sediment: Not reported
Air: Not reported
Bedrock: Not reported
Responsible Unit: Southwest

ICR:
Date Ecology Received Report: 06/26/98
Contaminants Found at Site: Petroleum products
Media Contaminated: Groundwater, Soil
Waste Management: Tank
Region: South Western
Type of Report Ecology Received: Interim cleanup report
Site Register Issue: 98-05
County Code: 27
Contact: Not reported
Report Title: Not reported

Date Ecology Received Report: 06/10/97

Map ID
Direction
Distance
Elevation

MAP FINDINGS

Site

Database(s)

EDR ID Number
EPA ID Number

EZ MINI MART (Continued)

S104485028

Contaminants Found at Site: Petroleum products
Media Contaminated: Groundwater, Soil
Waste Management: Tank
Region: South Western
Type of Report Ecology Received: Interim cleanup report
Site Register Issue: 95-01
County Code: 27
Contact: Not reported
Report Title: Not reported

VCP:

Name: EZ MINI MART
Address: 924 E MAIN ST
City,State,Zip: PUYALLUP, WA 98371
edr_fstat: WA
edr_fzip: 98371
edr_fcnty: PIERCE
edr_zip: Not reported
Facility ID: 53271341
VCP Status: Cleanup Started
Past VCP: TRUE
Current VCP: TRUE
NFA Type: PUYALLUP, WA 98371
Date NFA: PUYALLUP, WA 98371
Rank: PUYALLUP, WA 98371
Cleanup Siteid: 6234
Contaminant Name: Petroleum-Other
Soil: Confirmed Above Cleanup Levels

ALLSITES:

Name: EZ MINI MART
Facility Id: 53271341

Interaction: 49885
Interaction 1: A
Interaction 2: LUST
Ecology Program: TOXICS
Program Data: ISIS
Facility Alt.: Not reported
Program ID: 100764
Date Interaction: 1994-11-14 00:00:00
Date Interaction 3: LUST Facility
Latitude: 47.191543019999997
Longitude: -122.281549934

Interaction: 49886
Interaction 1: A
Interaction 2: SCS
Ecology Program: TOXICS
Program Data: ISIS
Facility Alt.: EZ MINI MART
Program ID: Not reported
Date Interaction: 1995-02-01 00:00:00
Date Interaction 3: State Cleanup Site
Latitude: 47.191543019999997

Map ID
 Direction
 Distance
 Elevation

MAP FINDINGS

Site

Database(s)

EDR ID Number
 EPA ID Number

EZ MINI MART (Continued)

S104485028

Longitude: -122.281549934

Interaction: 135913
 Interaction 1: A
 Interaction 2: VOLCLNST
 Ecology Program: TOXICS
 Program Data: ISIS
 Facility Alt.: EZ MINI MART
 Program ID: SW1733
 Date Interaction: 2020-10-23 00:00:00
 Date Interaction 3: Voluntary Cleanup Sites
 Latitude: 47.191543019999997
 Longitude: -122.281549934

Interaction: 49887
 Interaction 1: A
 Interaction 2: ENFORFNL
 Ecology Program: TOXICS
 Program Data: DMS
 Facility Alt.: Not reported
 Program ID: Not reported
 Date Interaction: 2005-05-03 00:00:00
 Date Interaction 3: Enforcement Final
 Latitude: 47.191543019999997
 Longitude: -122.281549934

Interaction: 49884
 Interaction 1: I
 Interaction 2: UST
 Ecology Program: TOXICS
 Program Data: UST
 Facility Alt.: Not reported
 Program ID: 100764
 Date Interaction: 1973-01-01 00:00:00
 Date Interaction 3: Underground Storage Tank
 Latitude: 47.191543019999997
 Longitude: -122.281549934

115
 East
 1/2-1
 0.795 mi.
 4196 ft.

PUYALLUP EXECUTIVE PARK BLDG 1
1011 E MAIN
PUYALLUP, WA 98372

CSCSL S120066297
LUST N/A
ALLSITES

Relative:
Higher
Actual:
54 ft.

CSCSL:
 Name: PUYALLUP EXECUTIVE PARK BLDG 1
 Address: 1011 E MAIN
 City,State,Zip: PUYALLUP, WA 98372
 Facility ID: 20553
 Region: Southwest
 Lat/Long: 47.19241 / -122.28083
 Clean Up Siteid: 13193
 Site Status: Cleanup Started
 Contaminant Name: Benzene

Map ID
Direction
Distance
Elevation

MAP FINDINGS

Site

Database(s)

EDR ID Number
EPA ID Number

PUYALLUP EXECUTIVE PARK BLDG 1 (Continued)

S120066297

Alternate Site Names: Not reported
Site Rank: Not reported
Has Institutional Control: Not reported
Past VCP: True
Current VCP: True
Ground Water: Confirmed Above Cleanup Levels
Surface Water: Not reported
Soil: Confirmed Above Cleanup Levels
Sediment: Not reported
Air: Not reported
Bedrock: Not reported
Responsible Unit: Southwest

Name: PUYALLUP EXECUTIVE PARK BLDG 1
Address: 1011 E MAIN
City,State,Zip: PUYALLUP, WA 98372
Facility ID: 20553
Region: Southwest
Lat/Long: 47.19241 / -122.28083
Clean Up Siteid: 13193
Site Status: Cleanup Started
Contaminant Name: Other Non-Halogenated Organics
Alternate Site Names: Not reported
Site Rank: Not reported
Has Institutional Control: Not reported
Past VCP: True
Current VCP: True
Ground Water: Confirmed Above Cleanup Levels
Surface Water: Not reported
Soil: Confirmed Above Cleanup Levels
Sediment: Not reported
Air: Not reported
Bedrock: Not reported
Responsible Unit: Southwest

Name: PUYALLUP EXECUTIVE PARK BLDG 1
Address: 1011 E MAIN
City,State,Zip: PUYALLUP, WA 98372
Facility ID: 20553
Region: Southwest
Lat/Long: 47.19241 / -122.28083
Clean Up Siteid: 13193
Site Status: Cleanup Started
Contaminant Name: Petroleum-Diesel
Alternate Site Names: Not reported
Site Rank: Not reported
Has Institutional Control: Not reported
Past VCP: True
Current VCP: True
Ground Water: Confirmed Above Cleanup Levels
Surface Water: Not reported
Soil: Confirmed Above Cleanup Levels
Sediment: Not reported
Air: Not reported
Bedrock: Not reported
Responsible Unit: Southwest

Map ID
Direction
Distance
Elevation

MAP FINDINGS

Site

Database(s)

EDR ID Number
EPA ID Number

PUYALLUP EXECUTIVE PARK BLDG 1 (Continued)

S120066297

Name: PUYALLUP EXECUTIVE PARK BLDG 1
Address: 1011 E MAIN
City,State,Zip: PUYALLUP, WA 98372
Facility ID: 20553
Region: Southwest
Lat/Long: 47.19241 / -122.28083
Clean Up Siteid: 13193
Site Status: Cleanup Started
Contaminant Name: Petroleum-Gasoline
Alternate Site Names: Not reported
Site Rank: Not reported
Has Institutional Control:Not reported
Past VCP: True
Current VCP: True
Ground Water: Confirmed Above Cleanup Levels
Surface Water: Not reported
Soil: Confirmed Above Cleanup Levels
Sediment: Not reported
Air: Not reported
Bedrock: Not reported
Responsible Unit: Southwest

Name: PUYALLUP EXECUTIVE PARK BLDG 1
Address: 1011 E MAIN
City,State,Zip: PUYALLUP, WA 98372
Facility ID: 20553
Region: Southwest
Lat/Long: 47.19241 / -122.28083
Clean Up Siteid: 13193
Site Status: Cleanup Started
Contaminant Name: Petroleum-Other
Alternate Site Names: Not reported
Site Rank: Not reported
Has Institutional Control:Not reported
Past VCP: True
Current VCP: True
Ground Water: Confirmed Above Cleanup Levels
Surface Water: Not reported
Soil: Confirmed Above Cleanup Levels
Sediment: Not reported
Air: Not reported
Bedrock: Not reported
Responsible Unit: Southwest

LUST:

Name: PUYALLUP EXECUTIVE PARK BLDG 1
Address: 1011 E MAIN
City,State,Zip: PUYALLUP, WA 98372
Facility ID: 20553
Lust Status Type: LUST - Cleanup Started
Cleanup Site ID: 13193
Cleanup Unit Type: Not reported
Process Type: Not reported
Cleanup Unit Name: Not reported
Response Section: Southwest
Release Date: 06/25/1991
Lust Date: 06/25/1991

Map ID
Direction
Distance
Elevation

MAP FINDINGS

Site

Database(s)

EDR ID Number
EPA ID Number

PUYALLUP EXECUTIVE PARK BLDG 1 (Continued)

S120066297

Region: Southwest
Lust ID: 8080
UST ID: 102212
Contaminant Name: Benzene
Ground Water: Confirmed Above Cleanup Levels
Surface Water: Not reported
Soil: Confirmed Above Cleanup Levels
Sediment: Not reported
Air: Not reported
Bedrock: Not reported
Lat/Long: 47.19241 / -122.28083

Name: PUYALLUP EXECUTIVE PARK BLDG 1
Address: 1011 E MAIN
City,State,Zip: PUYALLUP, WA 98372
Facility ID: 20553
Lust Status Type: LUST - Cleanup Started
Cleanup Site ID: 13193
Cleanup Unit Type: Not reported
Process Type: Not reported
Cleanup Unit Name: Not reported
Response Section: Southwest
Release Date: 06/25/1991
Lust Date: 06/25/1991
Region: Southwest
Lust ID: 8080
UST ID: 102212
Contaminant Name: Petroleum-Diesel
Ground Water: Confirmed Above Cleanup Levels
Surface Water: Not reported
Soil: Confirmed Above Cleanup Levels
Sediment: Not reported
Air: Not reported
Bedrock: Not reported
Lat/Long: 47.19241 / -122.28083

Name: PUYALLUP EXECUTIVE PARK BLDG 1
Address: 1011 E MAIN
City,State,Zip: PUYALLUP, WA 98372
Facility ID: 20553
Lust Status Type: LUST - Cleanup Started
Cleanup Site ID: 13193
Cleanup Unit Type: Not reported
Process Type: Not reported
Cleanup Unit Name: Not reported
Response Section: Southwest
Release Date: 06/25/1991
Lust Date: 06/25/1991
Region: Southwest
Lust ID: 8080
UST ID: 102212
Contaminant Name: Petroleum-Gasoline
Ground Water: Confirmed Above Cleanup Levels
Surface Water: Not reported
Soil: Confirmed Above Cleanup Levels
Sediment: Not reported
Air: Not reported

Map ID
Direction
Distance
Elevation

MAP FINDINGS

Site

Database(s)

EDR ID Number
EPA ID Number

PUYALLUP EXECUTIVE PARK BLDG 1 (Continued)

S120066297

Bedrock: Not reported
Lat/Long: 47.19241 / -122.28083

Name: PUYALLUP EXECUTIVE PARK BLDG 1
Address: 1011 E MAIN
City,State,Zip: PUYALLUP, WA 98372
Facility ID: 20553
Lust Status Type: LUST - Cleanup Started
Cleanup Site ID: 13193
Cleanup Unit Type: Not reported
Process Type: Not reported
Cleanup Unit Name: Not reported
Response Section: Southwest
Release Date: 06/25/1991
Lust Date: 06/25/1991
Region: Southwest
Lust ID: 8080
UST ID: 102212
Contaminant Name: Petroleum-Other
Ground Water: Confirmed Above Cleanup Levels
Surface Water: Not reported
Soil: Confirmed Above Cleanup Levels
Sediment: Not reported
Air: Not reported
Bedrock: Not reported
Lat/Long: 47.19241 / -122.28083

Name: PUYALLUP EXECUTIVE PARK BLDG 1
Address: 1011 E MAIN
City,State,Zip: PUYALLUP, WA 98372
Facility ID: 20553
Lust Status Type: LUST - Cleanup Started
Cleanup Site ID: 13193
Cleanup Unit Type: Not reported
Process Type: Not reported
Cleanup Unit Name: Not reported
Response Section: Southwest
Release Date: 06/25/1991
Lust Date: 06/25/1991
Region: Southwest
Lust ID: 8080
UST ID: 102212
Contaminant Name: Other Non-Halogenated Organics
Ground Water: Confirmed Above Cleanup Levels
Surface Water: Not reported
Soil: Confirmed Above Cleanup Levels
Sediment: Not reported
Air: Not reported
Bedrock: Not reported
Lat/Long: 47.19241 / -122.28083

ALLSITES:

Name: PUYALLUP EXECUTIVE PARK BLDG 1
Facility Id: 20553

Interaction: 121352
Interaction 1: A

Map ID
 Direction
 Distance
 Elevation

MAP FINDINGS

Site

Database(s)

EDR ID Number
 EPA ID Number

PUYALLUP EXECUTIVE PARK BLDG 1 (Continued)

S120066297

Interaction 2: VOLCLNST
 Ecology Program: TOXICS
 Program Data: ISIS
 Facility Alt.: Puyallup Executive Park Bldg 1
 Program ID: Not reported
 Date Interaction: 2016-06-20 00:00:00
 Date Interaction 3: Voluntary Cleanup Sites
 Latitude: 47.19240449899998
 Longitude: -122.280814079

Interaction: 121351
 Interaction 1: A
 Interaction 2: SCS
 Ecology Program: TOXICS
 Program Data: ISIS
 Facility Alt.: Puyallup Executive Park Bldg 1
 Program ID: Not reported
 Date Interaction: 2016-06-20 00:00:00
 Date Interaction 3: State Cleanup Site
 Latitude: 47.19240449899998
 Longitude: -122.280814079

**116
 NNW
 1/2-1
 0.841 mi.
 4439 ft.**

**USG INTERIORS INC PUYALLUP
 925 RIVER RD E
 PUYALLUP, WA 98371**

**CSCSL 1000399532
 ALLSITES WAD980974893
 RCRA NonGen / NLR
 FINDS
 ECHO
 MANIFEST**

**Relative:
 Lower**

**Actual:
 35 ft.**

CSCSL:
 Name: USG INTERIORS INC PUYALLUP
 Address: 925 RIVER RD E
 City,State,Zip: PUYALLUP, WA 98371
 Facility ID: 1217
 Region: Southwest
 Lat/Long: 47.20231 / -122.30731
 Clean Up Siteid: 3634
 Site Status: Cleanup Started
 Contaminant Name: Metals Priority Pollutants
 Alternate Site Names: USG PUYALLUP SITE
 Site Rank: Not reported
 Has Institutional Control: Not reported
 Past VCP: Not reported
 Current VCP: Not reported
 Ground Water: Confirmed Above Cleanup Levels
 Surface Water: Not reported
 Soil: Remediated
 Sediment: Not reported
 Air: Not reported
 Bedrock: Not reported
 Responsible Unit: Southwest

ALLSITES:
 Name: USG INTERIORS INC PUYALLUP
 Facility Id: 1217

Map ID
Direction
Distance
Elevation

MAP FINDINGS

Site

Database(s)

EDR ID Number
EPA ID Number

USG INTERIORS INC PUYALLUP (Continued)

1000399532

Interaction: 2421
Interaction 1: A
Interaction 2: HWOTHER
Ecology Program: HAZWASTE
Program Data: TURBOWASTE
Facility Alt.: USG Interiors Inc Puyallup
Program ID: WAD980974893
Date Interaction: 2007-12-31 00:00:00
Date Interaction 3: Haz Waste Management Acti
Latitude: 47.202304402000003
Longitude: -122.30729520600001

Interaction: 2418
Interaction 1: A
Interaction 2: SCS
Ecology Program: TOXICS
Program Data: ISIS
Facility Alt.: USG Interiors Inc Puyallup
Program ID: Not reported
Date Interaction: 1900-01-01 00:00:00
Date Interaction 3: State Cleanup Site
Latitude: 47.202304402000003
Longitude: -122.30729520600001

Interaction: 2419
Interaction 1: I
Interaction 2: HWG
Ecology Program: HAZWASTE
Program Data: TURBOWASTE
Facility Alt.: Not reported
Program ID: WAD980974893
Date Interaction: 1984-07-25 00:00:00
Date Interaction 3: Hazardous Waste Generator
Latitude: 47.202304402000003
Longitude: -122.30729520600001

Interaction: 2422
Interaction 1: A
Interaction 2: ENFORFNL
Ecology Program: TOXICS
Program Data: DMS
Facility Alt.: Not reported
Program ID: Not reported
Date Interaction: 2008-03-11 00:00:00
Date Interaction 3: Enforcement Final
Latitude: 47.202304402000003
Longitude: -122.30729520600001

Interaction: 2420
Interaction 1: I
Interaction 2: HWP
Ecology Program: HAZWASTE
Program Data: HWPPRT

Map ID
Direction
Distance
Elevation

MAP FINDINGS

Site

Database(s)

EDR ID Number
EPA ID Number

USG INTERIORS INC PUYALLUP (Continued)

1000399532

Facility Alt.: Not reported
Program ID: WAD980974893
Date Interaction: 1992-01-01 00:00:00
Date Interaction 3: Hazardous Waste Planner
Latitude: 47.20230440200003
Longitude: -122.30729520600001

RCRA NonGen / NLR:

Date Form Received by Agency: 20200123
Handler Name: USG INTERIORS INC PUYALLUP
Handler Address: 925 RIVER RD E
Handler City,State,Zip: PUYALLUP, WA 98371
EPA ID: WAD980974893
Contact Name: JENNIFER BRENNAN
Contact Address: 550 WEST ADAMS STREET
Contact City,State,Zip: CHICAGO, IL 60661
Contact Telephone: 312-436-5385
Contact Fax: Not reported
Contact Email: JBRENNAN@USG.COM
Contact Title: ENVIRONMENTAL MANAGER
EPA Region: 10
Land Type: Private
Federal Waste Generator Description: Not a generator, verified
Non-Notifier: Not reported
Biennial Report Cycle: Not reported
Accessibility: Not reported
Active Site Indicator: Not reported
State District Owner: WA
State District: SWRO
Mailing Address: 550 WEST ADAMS STREET
Mailing City,State,Zip: CHICAGO, IL 60661
Owner Name: USG INTERIORS INC
Owner Type: Private
Operator Name: USG INTERIORS INC
Operator Type: Private
Short-Term Generator Activity: No
Importer Activity: No
Mixed Waste Generator: No
Transporter Activity: No
Transfer Facility Activity: No
Recycler Activity with Storage: No
Small Quantity On-Site Burner Exemption: No
Smelting Melting and Refining Furnace Exemption: No
Underground Injection Control: No
Off-Site Waste Receipt: No
Universal Waste Indicator: No
Universal Waste Destination Facility: No
Federal Universal Waste: No
Active Site Fed-Reg Treatment Storage and Disposal Facility: Not reported
Active Site Converter Treatment storage and Disposal Facility: Not reported
Active Site State-Reg Treatment Storage and Disposal Facility: Not reported
Active Site State-Reg Handler: ---
Federal Facility Indicator: Not reported
Hazardous Secondary Material Indicator: N
Sub-Part K Indicator: Not reported
Commercial TSD Indicator: No

Map ID
Direction
Distance
Elevation

MAP FINDINGS

Site

Database(s)

EDR ID Number
EPA ID Number

USG INTERIORS INC PUYALLUP (Continued)

1000399532

Treatment Storage and Disposal Type:	Not reported
2018 GPRA Permit Baseline:	Not on the Baseline
2018 GPRA Renewals Baseline:	Not on the Baseline
Permit Renewals Workload Universe:	Not reported
Permit Workload Universe:	Not reported
Permit Progress Universe:	Not reported
Post-Closure Workload Universe:	Not reported
Closure Workload Universe:	Not reported
202 GPRA Corrective Action Baseline:	No
Corrective Action Workload Universe:	No
Subject to Corrective Action Universe:	No
Non-TSDFs Where RCRA CA has Been Imposed Universe:	No
TSDFs Potentially Subject to CA Under 3004 (u)/(v) Universe:	No
TSDFs Only Subject to CA under Discretionary Auth Universe:	No
Corrective Action Priority Ranking:	No NCAPS ranking
Environmental Control Indicator:	No
Institutional Control Indicator:	No
Human Exposure Controls Indicator:	N/A
Groundwater Controls Indicator:	N/A
Operating TSDF Universe:	Not reported
Full Enforcement Universe:	Not reported
Significant Non-Complier Universe:	No
Unaddressed Significant Non-Complier Universe:	No
Addressed Significant Non-Complier Universe:	No
Significant Non-Complier With a Compliance Schedule Universe:	No
Financial Assurance Required:	Not reported
Handler Date of Last Change:	20200206
Recognized Trader-Importer:	No
Recognized Trader-Exporter:	No
Importer of Spent Lead Acid Batteries:	No
Exporter of Spent Lead Acid Batteries:	No
Recycler Activity Without Storage:	No
Manifest Broker:	No
Sub-Part P Indicator:	No

Biennial: List of Years

Year: 2011

[Click Here for Biennial Reporting System Data:](#)

Year: 2009

[Click Here for Biennial Reporting System Data:](#)

Year: 2007

[Click Here for Biennial Reporting System Data:](#)

Year: 2005

[Click Here for Biennial Reporting System Data:](#)

Year: 2003

[Click Here for Biennial Reporting System Data:](#)

Hazardous Waste Summary:

Waste Code: D001
Waste Description: IGNITABLE WASTE

Map ID
Direction
Distance
Elevation

MAP FINDINGS

Site

Database(s)

EDR ID Number
EPA ID Number

USG INTERIORS INC PUYALLUP (Continued)

1000399532

Waste Code: D004
Waste Description: ARSENIC

Handler - Owner Operator:

Owner/Operator Indicator: Operator
Owner/Operator Name: USG INTERIORS INC
Legal Status: Private
Date Became Current: 19960906
Date Ended Current: Not reported
Owner/Operator Address: PO BOX 6721
Owner/Operator City,State,Zip: CHICAGO, IL 60680-6721
Owner/Operator Telephone: 312-606-3769
Owner/Operator Telephone Ext: Not reported
Owner/Operator Fax: Not reported
Owner/Operator Email: Not reported

Owner/Operator Indicator: Operator
Owner/Operator Name: USG INTERIORS INC PUYALLUP
Legal Status: Private
Date Became Current: Not reported
Date Ended Current: Not reported
Owner/Operator Address: 925 RIVER RD E
Owner/Operator City,State,Zip: PUYALLUP, WA 98371
Owner/Operator Telephone: 000-000-0000
Owner/Operator Telephone Ext: Not reported
Owner/Operator Fax: Not reported
Owner/Operator Email: Not reported

Owner/Operator Indicator: Owner
Owner/Operator Name: USG INTERIORS INC
Legal Status: Private
Date Became Current: Not reported
Date Ended Current: Not reported
Owner/Operator Address: PO BOX 6721
Owner/Operator City,State,Zip: CHICAGO, IL 60680
Owner/Operator Telephone: 312-606-3769
Owner/Operator Telephone Ext: Not reported
Owner/Operator Fax: Not reported
Owner/Operator Email: Not reported

Owner/Operator Indicator: Operator
Owner/Operator Name: USG INTERIORS INC
Legal Status: Private
Date Became Current: Not reported
Date Ended Current: Not reported
Owner/Operator Address: PO BOX 6721
Owner/Operator City,State,Zip: CHICAGO, IL 60680
Owner/Operator Telephone: 312-606-3769
Owner/Operator Telephone Ext: Not reported
Owner/Operator Fax: Not reported
Owner/Operator Email: Not reported

Owner/Operator Indicator: Owner
Owner/Operator Name: USG INTERIORS INC
Legal Status: Private
Date Became Current: 19960906
Date Ended Current: Not reported

Map ID
Direction
Distance
Elevation

MAP FINDINGS

Site

Database(s)

EDR ID Number
EPA ID Number

USG INTERIORS INC PUYALLUP (Continued)

1000399532

Owner/Operator Address:	PO BOX 6721
Owner/Operator City,State,Zip:	CHICAGO, IL 60680
Owner/Operator Telephone:	312-606-3769
Owner/Operator Telephone Ext:	Not reported
Owner/Operator Fax:	Not reported
Owner/Operator Email:	Not reported
Owner/Operator Indicator:	Owner
Owner/Operator Name:	USG INTERIORS INC
Legal Status:	Private
Date Became Current:	19960906
Date Ended Current:	Not reported
Owner/Operator Address:	PO BOX 6721
Owner/Operator City,State,Zip:	CHICAGO, IL 60680
Owner/Operator Telephone:	312-606-3769
Owner/Operator Telephone Ext:	Not reported
Owner/Operator Fax:	Not reported
Owner/Operator Email:	Not reported
Owner/Operator Indicator:	Operator
Owner/Operator Name:	USG INTERIORS INC
Legal Status:	Private
Date Became Current:	Not reported
Date Ended Current:	Not reported
Owner/Operator Address:	PO BOX 6721
Owner/Operator City,State,Zip:	CHICAGO, IL 60680
Owner/Operator Telephone:	312-606-3769
Owner/Operator Telephone Ext:	Not reported
Owner/Operator Fax:	Not reported
Owner/Operator Email:	Not reported
Owner/Operator Indicator:	Owner
Owner/Operator Name:	USG INTERIORS INC
Legal Status:	Private
Date Became Current:	Not reported
Date Ended Current:	Not reported
Owner/Operator Address:	550 WEST ADAMS STREET
Owner/Operator City,State,Zip:	CHICAGO, IL 60661
Owner/Operator Telephone:	312-436-4134
Owner/Operator Telephone Ext:	Not reported
Owner/Operator Fax:	Not reported
Owner/Operator Email:	Not reported
Owner/Operator Indicator:	Owner
Owner/Operator Name:	USG INTERIORS INC PUYALLUP
Legal Status:	Private
Date Became Current:	Not reported
Date Ended Current:	Not reported
Owner/Operator Address:	925 RIVER RD E
Owner/Operator City,State,Zip:	PUYALLUP, WA 98371
Owner/Operator Telephone:	000-000-0000
Owner/Operator Telephone Ext:	Not reported
Owner/Operator Fax:	Not reported
Owner/Operator Email:	Not reported
Owner/Operator Indicator:	Owner
Owner/Operator Name:	USG INTERIORS INC PUYALLUP

Map ID
Direction
Distance
Elevation

MAP FINDINGS

Site

Database(s)

EDR ID Number
EPA ID Number

USG INTERIORS INC PUYALLUP (Continued)

1000399532

Legal Status: Private
Date Became Current: Not reported
Date Ended Current: Not reported
Owner/Operator Address: 925 RIVER RD E
Owner/Operator City,State,Zip: PUYALLUP, WA 98371
Owner/Operator Telephone: 000-000-0000
Owner/Operator Telephone Ext: Not reported
Owner/Operator Fax: Not reported
Owner/Operator Email: Not reported

Owner/Operator Indicator: Operator
Owner/Operator Name: USG INTERIORS INC
Legal Status: Private
Date Became Current: Not reported
Date Ended Current: Not reported
Owner/Operator Address: PO BOX 6721
Owner/Operator City,State,Zip: CHICAGO, IL 60680
Owner/Operator Telephone: 312-606-3769
Owner/Operator Telephone Ext: Not reported
Owner/Operator Fax: Not reported
Owner/Operator Email: Not reported

Owner/Operator Indicator: Owner
Owner/Operator Name: USG INTERIORS INC
Legal Status: Private
Date Became Current: Not reported
Date Ended Current: Not reported
Owner/Operator Address: PO BOX 6721
Owner/Operator City,State,Zip: CHICAGO, IL 60680
Owner/Operator Telephone: 312-606-3769
Owner/Operator Telephone Ext: Not reported
Owner/Operator Fax: Not reported
Owner/Operator Email: Not reported

Owner/Operator Indicator: Owner
Owner/Operator Name: USG INTERIORS INC
Legal Status: Private
Date Became Current: 19960906
Date Ended Current: Not reported
Owner/Operator Address: PO BOX 6721
Owner/Operator City,State,Zip: CHICAGO, IL 60680
Owner/Operator Telephone: 312-606-3769
Owner/Operator Telephone Ext: Not reported
Owner/Operator Fax: Not reported
Owner/Operator Email: Not reported

Owner/Operator Indicator: Owner
Owner/Operator Name: USG INTERIORS INC
Legal Status: Private
Date Became Current: 19960906
Date Ended Current: Not reported
Owner/Operator Address: PO BOX 6721
Owner/Operator City,State,Zip: CHICAGO, IL 60680
Owner/Operator Telephone: 312-606-3769
Owner/Operator Telephone Ext: Not reported
Owner/Operator Fax: Not reported
Owner/Operator Email: Not reported

Map ID
Direction
Distance
Elevation

MAP FINDINGS

Site

Database(s)

EDR ID Number
EPA ID Number

USG INTERIORS INC PUYALLUP (Continued)

1000399532

Owner/Operator Indicator: Operator
Owner/Operator Name: USG INTERIORS INC
Legal Status: Private
Date Became Current: Not reported
Date Ended Current: Not reported
Owner/Operator Address: 550 WEST ADAMS STREET
Owner/Operator City,State,Zip: CHICAGO, IL 60661
Owner/Operator Telephone: 312-436-4134
Owner/Operator Telephone Ext: Not reported
Owner/Operator Fax: Not reported
Owner/Operator Email: Not reported

Owner/Operator Indicator: Owner
Owner/Operator Name: USG INTERIORS INC
Legal Status: Private
Date Became Current: 19821001
Date Ended Current: Not reported
Owner/Operator Address: 550 WEST ADAMS STREET
Owner/Operator City,State,Zip: CHICAGO, IL 60661
Owner/Operator Telephone: 312-436-4134
Owner/Operator Telephone Ext: Not reported
Owner/Operator Fax: Not reported
Owner/Operator Email: Not reported

Owner/Operator Indicator: Operator
Owner/Operator Name: USG INTERIORS INC
Legal Status: Private
Date Became Current: 19821001
Date Ended Current: Not reported
Owner/Operator Address: 550 WEST ADAMS STREET
Owner/Operator City,State,Zip: CHICAGO, IL 60661
Owner/Operator Telephone: 312-436-4134
Owner/Operator Telephone Ext: Not reported
Owner/Operator Fax: Not reported
Owner/Operator Email: Not reported

Owner/Operator Indicator: Operator
Owner/Operator Name: USG INTERIORS INC
Legal Status: Private
Date Became Current: 19821001
Date Ended Current: Not reported
Owner/Operator Address: 550 WEST ADAMS STREET
Owner/Operator City,State,Zip: CHICAGO, IL 60661
Owner/Operator Telephone: 312-436-4134
Owner/Operator Telephone Ext: Not reported
Owner/Operator Fax: Not reported
Owner/Operator Email: Not reported

Owner/Operator Indicator: Owner
Owner/Operator Name: USG INTERIORS INC
Legal Status: Private
Date Became Current: 20181231
Date Ended Current: Not reported
Owner/Operator Address: 550 WEST ADAMS STREET
Owner/Operator City,State,Zip: CHICAGO, IL 60661
Owner/Operator Telephone: 312-436-4134
Owner/Operator Telephone Ext: Not reported

Map ID
Direction
Distance
Elevation

MAP FINDINGS

Site

Database(s)

EDR ID Number
EPA ID Number

USG INTERIORS INC PUYALLUP (Continued)

1000399532

Owner/Operator Fax:	Not reported
Owner/Operator Email:	Not reported
Owner/Operator Indicator:	Operator
Owner/Operator Name:	USG INTERIORS INC
Legal Status:	Private
Date Became Current:	19821001
Date Ended Current:	Not reported
Owner/Operator Address:	550 WEST ADAMS STREET
Owner/Operator City,State,Zip:	CHICAGO, IL 60661
Owner/Operator Telephone:	312-436-4134
Owner/Operator Telephone Ext:	Not reported
Owner/Operator Fax:	Not reported
Owner/Operator Email:	Not reported
Owner/Operator Indicator:	Owner
Owner/Operator Name:	USG INTERIORS INC PUYALLUP
Legal Status:	Private
Date Became Current:	Not reported
Date Ended Current:	Not reported
Owner/Operator Address:	925 RIVER RD E
Owner/Operator City,State,Zip:	PUYALLUP, WA 98371
Owner/Operator Telephone:	000-000-0000
Owner/Operator Telephone Ext:	Not reported
Owner/Operator Fax:	Not reported
Owner/Operator Email:	Not reported
Owner/Operator Indicator:	Operator
Owner/Operator Name:	USG INTERIORS INC
Legal Status:	Private
Date Became Current:	Not reported
Date Ended Current:	Not reported
Owner/Operator Address:	PO BOX 6721
Owner/Operator City,State,Zip:	CHICAGO, IL 60680
Owner/Operator Telephone:	312-606-3769
Owner/Operator Telephone Ext:	Not reported
Owner/Operator Fax:	Not reported
Owner/Operator Email:	Not reported
Owner/Operator Indicator:	Owner
Owner/Operator Name:	USG INTERIORS INC
Legal Status:	Private
Date Became Current:	19960906
Date Ended Current:	Not reported
Owner/Operator Address:	PO BOX 6721
Owner/Operator City,State,Zip:	CHICAGO, IL 60680
Owner/Operator Telephone:	312-606-3769
Owner/Operator Telephone Ext:	Not reported
Owner/Operator Fax:	Not reported
Owner/Operator Email:	Not reported
Owner/Operator Indicator:	Owner
Owner/Operator Name:	USG INTERIORS INC
Legal Status:	Private
Date Became Current:	Not reported
Date Ended Current:	Not reported
Owner/Operator Address:	PO BOX 6721

Map ID
Direction
Distance
Elevation

MAP FINDINGS

Site

Database(s)

EDR ID Number
EPA ID Number

USG INTERIORS INC PUYALLUP (Continued)

1000399532

Owner/Operator City,State,Zip:	CHICAGO, IL 60680
Owner/Operator Telephone:	312-606-3769
Owner/Operator Telephone Ext:	Not reported
Owner/Operator Fax:	Not reported
Owner/Operator Email:	Not reported
Owner/Operator Indicator:	Owner
Owner/Operator Name:	USG INTERIORS INC
Legal Status:	Private
Date Became Current:	19960906
Date Ended Current:	Not reported
Owner/Operator Address:	PO BOX 6721
Owner/Operator City,State,Zip:	CHICAGO, IL 60680
Owner/Operator Telephone:	312-606-3769
Owner/Operator Telephone Ext:	Not reported
Owner/Operator Fax:	Not reported
Owner/Operator Email:	Not reported
Owner/Operator Indicator:	Operator
Owner/Operator Name:	USG INTERIORS INC
Legal Status:	Private
Date Became Current:	Not reported
Date Ended Current:	Not reported
Owner/Operator Address:	PO BOX 6721
Owner/Operator City,State,Zip:	CHICAGO, IL 60680
Owner/Operator Telephone:	312-606-3769
Owner/Operator Telephone Ext:	Not reported
Owner/Operator Fax:	Not reported
Owner/Operator Email:	Not reported
Owner/Operator Indicator:	Owner
Owner/Operator Name:	USG INTERIORS INC
Legal Status:	Private
Date Became Current:	19960906
Date Ended Current:	Not reported
Owner/Operator Address:	PO BOX 6721
Owner/Operator City,State,Zip:	CHICAGO, IL 60680
Owner/Operator Telephone:	312-606-3769
Owner/Operator Telephone Ext:	Not reported
Owner/Operator Fax:	Not reported
Owner/Operator Email:	Not reported
Owner/Operator Indicator:	Operator
Owner/Operator Name:	USG INTERIORS INC
Legal Status:	Private
Date Became Current:	Not reported
Date Ended Current:	Not reported
Owner/Operator Address:	PO BOX 6721
Owner/Operator City,State,Zip:	CHICAGO, IL 60680
Owner/Operator Telephone:	312-606-3769
Owner/Operator Telephone Ext:	Not reported
Owner/Operator Fax:	Not reported
Owner/Operator Email:	Not reported
Owner/Operator Indicator:	Owner
Owner/Operator Name:	USG INTERIORS INC
Legal Status:	Private

Map ID
Direction
Distance
Elevation

MAP FINDINGS

Site

Database(s)

EDR ID Number
EPA ID Number

USG INTERIORS INC PUYALLUP (Continued)

1000399532

Date Became Current:	Not reported
Date Ended Current:	Not reported
Owner/Operator Address:	PO BOX 6721
Owner/Operator City,State,Zip:	CHICAGO, IL 60680
Owner/Operator Telephone:	312-606-3769
Owner/Operator Telephone Ext:	Not reported
Owner/Operator Fax:	Not reported
Owner/Operator Email:	Not reported
Owner/Operator Indicator:	Owner
Owner/Operator Name:	USG INTERIORS INC
Legal Status:	Private
Date Became Current:	19821001
Date Ended Current:	Not reported
Owner/Operator Address:	PO BOX 6721
Owner/Operator City,State,Zip:	CHICAGO, IL 60680
Owner/Operator Telephone:	312-606-3769
Owner/Operator Telephone Ext:	Not reported
Owner/Operator Fax:	Not reported
Owner/Operator Email:	Not reported
Owner/Operator Indicator:	Owner
Owner/Operator Name:	USG INTERIORS INC
Legal Status:	Private
Date Became Current:	Not reported
Date Ended Current:	Not reported
Owner/Operator Address:	PO BOX 6721
Owner/Operator City,State,Zip:	CHICAGO, IL 60680
Owner/Operator Telephone:	312-606-3769
Owner/Operator Telephone Ext:	Not reported
Owner/Operator Fax:	Not reported
Owner/Operator Email:	Not reported
Owner/Operator Indicator:	Operator
Owner/Operator Name:	USG INTERIORS INC
Legal Status:	Private
Date Became Current:	Not reported
Date Ended Current:	Not reported
Owner/Operator Address:	PO BOX 6721
Owner/Operator City,State,Zip:	CHICAGO, IL 60680
Owner/Operator Telephone:	312-436-4134
Owner/Operator Telephone Ext:	Not reported
Owner/Operator Fax:	Not reported
Owner/Operator Email:	Not reported
Owner/Operator Indicator:	Operator
Owner/Operator Name:	USG INTERIORS INC PUYALLUP
Legal Status:	Private
Date Became Current:	Not reported
Date Ended Current:	Not reported
Owner/Operator Address:	925 RIVER RD E
Owner/Operator City,State,Zip:	PUYALLUP, WA 98371
Owner/Operator Telephone:	000-000-0000
Owner/Operator Telephone Ext:	Not reported
Owner/Operator Fax:	Not reported
Owner/Operator Email:	Not reported

Map ID
Direction
Distance
Elevation

MAP FINDINGS

Site

Database(s)

EDR ID Number
EPA ID Number

USG INTERIORS INC PUYALLUP (Continued)

1000399532

Owner/Operator Indicator: Owner
Owner/Operator Name: USG INTERIORS INC
Legal Status: Private
Date Became Current: 19960906
Date Ended Current: Not reported
Owner/Operator Address: PO BOX 6721
Owner/Operator City,State,Zip: CHICAGO, IL 60680
Owner/Operator Telephone: 312-606-3769
Owner/Operator Telephone Ext: Not reported
Owner/Operator Fax: Not reported
Owner/Operator Email: Not reported

Owner/Operator Indicator: Owner
Owner/Operator Name: USG INTERIORS INC
Legal Status: Private
Date Became Current: 19960906
Date Ended Current: Not reported
Owner/Operator Address: PO BOX 6721
Owner/Operator City,State,Zip: CHICAGO, IL 60680
Owner/Operator Telephone: 312-606-3769
Owner/Operator Telephone Ext: Not reported
Owner/Operator Fax: Not reported
Owner/Operator Email: Not reported

Owner/Operator Indicator: Owner
Owner/Operator Name: USG INTERIORS INC
Legal Status: Private
Date Became Current: Not reported
Date Ended Current: Not reported
Owner/Operator Address: PO BOX 6721
Owner/Operator City,State,Zip: CHICAGO, IL 60680
Owner/Operator Telephone: 312-606-3769
Owner/Operator Telephone Ext: Not reported
Owner/Operator Fax: Not reported
Owner/Operator Email: Not reported

Owner/Operator Indicator: Operator
Owner/Operator Name: USG INTERIORS INC
Legal Status: Private
Date Became Current: Not reported
Date Ended Current: Not reported
Owner/Operator Address: PO BOX 6721
Owner/Operator City,State,Zip: CHICAGO, IL 60680
Owner/Operator Telephone: 312-606-3769
Owner/Operator Telephone Ext: Not reported
Owner/Operator Fax: Not reported
Owner/Operator Email: Not reported

Owner/Operator Indicator: Owner
Owner/Operator Name: USG INTERIORS INC
Legal Status: Private
Date Became Current: Not reported
Date Ended Current: Not reported
Owner/Operator Address: PO BOX 6721
Owner/Operator City,State,Zip: CHICAGO, IL 60680
Owner/Operator Telephone: 312-606-3769
Owner/Operator Telephone Ext: Not reported

Map ID
Direction
Distance
Elevation

MAP FINDINGS

Site

Database(s)

EDR ID Number
EPA ID Number

USG INTERIORS INC PUYALLUP (Continued)

1000399532

Owner/Operator Fax:	Not reported
Owner/Operator Email:	Not reported
Owner/Operator Indicator:	Operator
Owner/Operator Name:	USG INTERIORS INC
Legal Status:	Private
Date Became Current:	Not reported
Date Ended Current:	Not reported
Owner/Operator Address:	PO BOX 6721
Owner/Operator City,State,Zip:	CHICAGO, IL 60680
Owner/Operator Telephone:	312-606-3769
Owner/Operator Telephone Ext:	Not reported
Owner/Operator Fax:	Not reported
Owner/Operator Email:	Not reported
Owner/Operator Indicator:	Operator
Owner/Operator Name:	USG INTERIORS INC
Legal Status:	Private
Date Became Current:	Not reported
Date Ended Current:	Not reported
Owner/Operator Address:	PO BOX 6721
Owner/Operator City,State,Zip:	CHICAGO, IL 60680
Owner/Operator Telephone:	312-606-3769
Owner/Operator Telephone Ext:	Not reported
Owner/Operator Fax:	Not reported
Owner/Operator Email:	Not reported
Owner/Operator Indicator:	Owner
Owner/Operator Name:	USG INTERIORS INC
Legal Status:	Private
Date Became Current:	19821001
Date Ended Current:	Not reported
Owner/Operator Address:	PO BOX 6721
Owner/Operator City,State,Zip:	CHICAGO, IL 60680
Owner/Operator Telephone:	312-436-4134
Owner/Operator Telephone Ext:	Not reported
Owner/Operator Fax:	Not reported
Owner/Operator Email:	Not reported
Owner/Operator Indicator:	Owner
Owner/Operator Name:	USG INTERIORS INC
Legal Status:	Private
Date Became Current:	Not reported
Date Ended Current:	Not reported
Owner/Operator Address:	PO BOX 6721
Owner/Operator City,State,Zip:	CHICAGO, IL 60680
Owner/Operator Telephone:	312-606-3769
Owner/Operator Telephone Ext:	Not reported
Owner/Operator Fax:	Not reported
Owner/Operator Email:	Not reported
Owner/Operator Indicator:	Owner
Owner/Operator Name:	USG INTERIORS INC
Legal Status:	Private
Date Became Current:	19960906
Date Ended Current:	Not reported
Owner/Operator Address:	PO BOX 6721

Map ID
Direction
Distance
Elevation

MAP FINDINGS

Site

Database(s)

EDR ID Number
EPA ID Number

USG INTERIORS INC PUYALLUP (Continued)

1000399532

Owner/Operator City,State,Zip:	CHICAGO, IL 60680-6721
Owner/Operator Telephone:	Not reported
Owner/Operator Telephone Ext:	Not reported
Owner/Operator Fax:	Not reported
Owner/Operator Email:	Not reported
Owner/Operator Indicator:	Owner
Owner/Operator Name:	USG INTERIORS INC
Legal Status:	Private
Date Became Current:	Not reported
Date Ended Current:	Not reported
Owner/Operator Address:	PO BOX 6721
Owner/Operator City,State,Zip:	CHICAGO, IL 60680-6721
Owner/Operator Telephone:	312-606-3769
Owner/Operator Telephone Ext:	Not reported
Owner/Operator Fax:	Not reported
Owner/Operator Email:	Not reported
Owner/Operator Indicator:	Operator
Owner/Operator Name:	USG INTERIORS INC
Legal Status:	Private
Date Became Current:	Not reported
Date Ended Current:	Not reported
Owner/Operator Address:	PO BOX 6721
Owner/Operator City,State,Zip:	CHICAGO, IL 60680-6721
Owner/Operator Telephone:	312-606-3769
Owner/Operator Telephone Ext:	Not reported
Owner/Operator Fax:	Not reported
Owner/Operator Email:	Not reported
Owner/Operator Indicator:	Owner
Owner/Operator Name:	USG INTERIORS INC PUYALLUP
Legal Status:	Private
Date Became Current:	Not reported
Date Ended Current:	Not reported
Owner/Operator Address:	925 RIVER RD E
Owner/Operator City,State,Zip:	PUYALLUP, WA 98371
Owner/Operator Telephone:	000-000-0000
Owner/Operator Telephone Ext:	Not reported
Owner/Operator Fax:	Not reported
Owner/Operator Email:	Not reported
Owner/Operator Indicator:	Operator
Owner/Operator Name:	USG INTERIORS INC PUYALLUP
Legal Status:	Private
Date Became Current:	Not reported
Date Ended Current:	Not reported
Owner/Operator Address:	925 RIVER RD E
Owner/Operator City,State,Zip:	PUYALLUP, WA 98371
Owner/Operator Telephone:	000-000-0000
Owner/Operator Telephone Ext:	Not reported
Owner/Operator Fax:	Not reported
Owner/Operator Email:	Not reported
Owner/Operator Indicator:	Owner
Owner/Operator Name:	USG INTERIORS INC
Legal Status:	Private

Map ID
Direction
Distance
Elevation

MAP FINDINGS

Site

Database(s)

EDR ID Number
EPA ID Number

USG INTERIORS INC PUYALLUP (Continued)

1000399532

Date Became Current:	Not reported
Date Ended Current:	Not reported
Owner/Operator Address:	PO BOX 6721
Owner/Operator City,State,Zip:	CHICAGO, IL 60680
Owner/Operator Telephone:	312-606-3769
Owner/Operator Telephone Ext:	Not reported
Owner/Operator Fax:	Not reported
Owner/Operator Email:	Not reported
Owner/Operator Indicator:	Operator
Owner/Operator Name:	USG INTERIORS INC
Legal Status:	Private
Date Became Current:	Not reported
Date Ended Current:	Not reported
Owner/Operator Address:	PO BOX 6721
Owner/Operator City,State,Zip:	CHICAGO, IL 60680
Owner/Operator Telephone:	312-606-3769
Owner/Operator Telephone Ext:	Not reported
Owner/Operator Fax:	Not reported
Owner/Operator Email:	Not reported
Owner/Operator Indicator:	Owner
Owner/Operator Name:	USG INTERIORS INC
Legal Status:	Private
Date Became Current:	Not reported
Date Ended Current:	Not reported
Owner/Operator Address:	PO BOX 6721
Owner/Operator City,State,Zip:	CHICAGO, IL 60680
Owner/Operator Telephone:	312-606-3769
Owner/Operator Telephone Ext:	Not reported
Owner/Operator Fax:	Not reported
Owner/Operator Email:	Not reported
Owner/Operator Indicator:	Operator
Owner/Operator Name:	USG INTERIORS INC
Legal Status:	Private
Date Became Current:	Not reported
Date Ended Current:	Not reported
Owner/Operator Address:	PO BOX 6721
Owner/Operator City,State,Zip:	CHICAGO, IL 60680
Owner/Operator Telephone:	312-606-3769
Owner/Operator Telephone Ext:	Not reported
Owner/Operator Fax:	Not reported
Owner/Operator Email:	Not reported
Owner/Operator Indicator:	Owner
Owner/Operator Name:	USG INTERIORS INC
Legal Status:	Private
Date Became Current:	19960906
Date Ended Current:	Not reported
Owner/Operator Address:	PO BOX 6721
Owner/Operator City,State,Zip:	CHICAGO, IL 60680
Owner/Operator Telephone:	312-606-3769
Owner/Operator Telephone Ext:	Not reported
Owner/Operator Fax:	Not reported
Owner/Operator Email:	Not reported

Map ID
Direction
Distance
Elevation

MAP FINDINGS

Site

Database(s)

EDR ID Number
EPA ID Number

USG INTERIORS INC PUYALLUP (Continued)

1000399532

Owner/Operator Indicator:	Owner
Owner/Operator Name:	USG INTERIORS INC
Legal Status:	Private
Date Became Current:	Not reported
Date Ended Current:	Not reported
Owner/Operator Address:	PO BOX 6721
Owner/Operator City,State,Zip:	CHICAGO, IL 60680
Owner/Operator Telephone:	312-606-3769
Owner/Operator Telephone Ext:	Not reported
Owner/Operator Fax:	Not reported
Owner/Operator Email:	Not reported
Owner/Operator Indicator:	Owner
Owner/Operator Name:	USG INTERIORS INC
Legal Status:	Private
Date Became Current:	19821001
Date Ended Current:	Not reported
Owner/Operator Address:	PO BOX 6721
Owner/Operator City,State,Zip:	CHICAGO, IL 60680
Owner/Operator Telephone:	312-606-3769
Owner/Operator Telephone Ext:	Not reported
Owner/Operator Fax:	Not reported
Owner/Operator Email:	Not reported
Owner/Operator Indicator:	Operator
Owner/Operator Name:	USG INTERIORS INC
Legal Status:	Private
Date Became Current:	Not reported
Date Ended Current:	Not reported
Owner/Operator Address:	PO BOX 6721
Owner/Operator City,State,Zip:	CHICAGO, IL 60680
Owner/Operator Telephone:	312-436-4134
Owner/Operator Telephone Ext:	Not reported
Owner/Operator Fax:	Not reported
Owner/Operator Email:	Not reported
Owner/Operator Indicator:	Owner
Owner/Operator Name:	USG INTERIORS INC
Legal Status:	Private
Date Became Current:	19821001
Date Ended Current:	Not reported
Owner/Operator Address:	550 WEST ADAMS STREET
Owner/Operator City,State,Zip:	CHICAGO, IL 60661
Owner/Operator Telephone:	312-436-4134
Owner/Operator Telephone Ext:	Not reported
Owner/Operator Fax:	Not reported
Owner/Operator Email:	Not reported
Owner/Operator Indicator:	Operator
Owner/Operator Name:	USG INTERIORS INC
Legal Status:	Private
Date Became Current:	19960906
Date Ended Current:	Not reported
Owner/Operator Address:	PO BOX 6721
Owner/Operator City,State,Zip:	CHICAGO, IL 60680-6721
Owner/Operator Telephone:	Not reported
Owner/Operator Telephone Ext:	Not reported

Map ID
Direction
Distance
Elevation

MAP FINDINGS

Site

Database(s)

EDR ID Number
EPA ID Number

USG INTERIORS INC PUYALLUP (Continued)

1000399532

Owner/Operator Fax:	Not reported
Owner/Operator Email:	Not reported
Owner/Operator Indicator:	Owner
Owner/Operator Name:	USG INTERIORS INC
Legal Status:	Private
Date Became Current:	19960906
Date Ended Current:	Not reported
Owner/Operator Address:	PO BOX 6721
Owner/Operator City,State,Zip:	CHICAGO, IL 60680-6721
Owner/Operator Telephone:	312-606-3769
Owner/Operator Telephone Ext:	Not reported
Owner/Operator Fax:	Not reported
Owner/Operator Email:	Not reported
Owner/Operator Indicator:	Operator
Owner/Operator Name:	USG INTERIORS INC
Legal Status:	Private
Date Became Current:	19960906
Date Ended Current:	Not reported
Owner/Operator Address:	PO BOX 6721
Owner/Operator City,State,Zip:	CHICAGO, IL 60680-6721
Owner/Operator Telephone:	312-606-3769
Owner/Operator Telephone Ext:	Not reported
Owner/Operator Fax:	Not reported
Owner/Operator Email:	Not reported
Owner/Operator Indicator:	Owner
Owner/Operator Name:	USG INTERIORS INC
Legal Status:	Private
Date Became Current:	19821001
Date Ended Current:	Not reported
Owner/Operator Address:	550 WEST ADAMS STREET
Owner/Operator City,State,Zip:	CHICAGO, IL 60661
Owner/Operator Telephone:	312-436-4134
Owner/Operator Telephone Ext:	Not reported
Owner/Operator Fax:	Not reported
Owner/Operator Email:	Not reported
Owner/Operator Indicator:	Owner
Owner/Operator Name:	USG INTERIORS INC PUYALLUP
Legal Status:	Private
Date Became Current:	Not reported
Date Ended Current:	Not reported
Owner/Operator Address:	925 RIVER RD E
Owner/Operator City,State,Zip:	PUYALLUP, WA 98371
Owner/Operator Telephone:	000-000-0000
Owner/Operator Telephone Ext:	Not reported
Owner/Operator Fax:	Not reported
Owner/Operator Email:	Not reported
Owner/Operator Indicator:	Owner
Owner/Operator Name:	USG INTERIORS INC PUYALLUP
Legal Status:	Private
Date Became Current:	Not reported
Date Ended Current:	Not reported
Owner/Operator Address:	925 RIVER RD E

Map ID
Direction
Distance
Elevation

MAP FINDINGS

Site

Database(s)

EDR ID Number
EPA ID Number

USG INTERIORS INC PUYALLUP (Continued)

1000399532

Owner/Operator City,State,Zip: PUYALLUP, WA 98371
Owner/Operator Telephone: 000-000-0000
Owner/Operator Telephone Ext: Not reported
Owner/Operator Fax: Not reported
Owner/Operator Email: Not reported

Owner/Operator Indicator: Owner
Owner/Operator Name: USG INTERIORS INC
Legal Status: Private
Date Became Current: Not reported
Date Ended Current: Not reported
Owner/Operator Address: PO BOX 6721
Owner/Operator City,State,Zip: CHICAGO, IL 60680
Owner/Operator Telephone: 312-606-3769
Owner/Operator Telephone Ext: Not reported
Owner/Operator Fax: Not reported
Owner/Operator Email: Not reported

Owner/Operator Indicator: Owner
Owner/Operator Name: USG INTERIORS INC
Legal Status: Private
Date Became Current: 19960906
Date Ended Current: Not reported
Owner/Operator Address: PO BOX 6721
Owner/Operator City,State,Zip: CHICAGO, IL 60680
Owner/Operator Telephone: 312-606-3769
Owner/Operator Telephone Ext: Not reported
Owner/Operator Fax: Not reported
Owner/Operator Email: Not reported

Owner/Operator Indicator: Owner
Owner/Operator Name: USG INTERIORS INC
Legal Status: Private
Date Became Current: Not reported
Date Ended Current: Not reported
Owner/Operator Address: PO BOX 6721
Owner/Operator City,State,Zip: CHICAGO, IL 60680
Owner/Operator Telephone: 312-606-3769
Owner/Operator Telephone Ext: Not reported
Owner/Operator Fax: Not reported
Owner/Operator Email: Not reported

Owner/Operator Indicator: Owner
Owner/Operator Name: USG INTERIORS INC
Legal Status: Private
Date Became Current: 19960906
Date Ended Current: Not reported
Owner/Operator Address: PO BOX 6721
Owner/Operator City,State,Zip: CHICAGO, IL 60680
Owner/Operator Telephone: 312-606-3769
Owner/Operator Telephone Ext: Not reported
Owner/Operator Fax: Not reported
Owner/Operator Email: Not reported

Owner/Operator Indicator: Operator
Owner/Operator Name: USG INTERIORS INC
Legal Status: Private

Map ID
Direction
Distance
Elevation

MAP FINDINGS

Site

Database(s)

EDR ID Number
EPA ID Number

USG INTERIORS INC PUYALLUP (Continued)

1000399532

Date Became Current:	Not reported
Date Ended Current:	Not reported
Owner/Operator Address:	PO BOX 6721
Owner/Operator City,State,Zip:	CHICAGO, IL 60680
Owner/Operator Telephone:	312-606-3769
Owner/Operator Telephone Ext:	Not reported
Owner/Operator Fax:	Not reported
Owner/Operator Email:	Not reported
Owner/Operator Indicator:	Owner
Owner/Operator Name:	USG INTERIORS INC
Legal Status:	Private
Date Became Current:	Not reported
Date Ended Current:	Not reported
Owner/Operator Address:	PO BOX 6721
Owner/Operator City,State,Zip:	CHICAGO, IL 60680
Owner/Operator Telephone:	312-606-3769
Owner/Operator Telephone Ext:	Not reported
Owner/Operator Fax:	Not reported
Owner/Operator Email:	Not reported
Owner/Operator Indicator:	Owner
Owner/Operator Name:	USG INTERIORS INC
Legal Status:	Private
Date Became Current:	19960906
Date Ended Current:	Not reported
Owner/Operator Address:	PO BOX 6721
Owner/Operator City,State,Zip:	CHICAGO, IL 60680
Owner/Operator Telephone:	312-606-3769
Owner/Operator Telephone Ext:	Not reported
Owner/Operator Fax:	Not reported
Owner/Operator Email:	Not reported
Owner/Operator Indicator:	Owner
Owner/Operator Name:	USG INTERIORS INC
Legal Status:	Private
Date Became Current:	Not reported
Date Ended Current:	Not reported
Owner/Operator Address:	PO BOX 6721
Owner/Operator City,State,Zip:	CHICAGO, IL 60680
Owner/Operator Telephone:	312-606-3769
Owner/Operator Telephone Ext:	Not reported
Owner/Operator Fax:	Not reported
Owner/Operator Email:	Not reported
Owner/Operator Indicator:	Operator
Owner/Operator Name:	USG INTERIORS INC
Legal Status:	Private
Date Became Current:	Not reported
Date Ended Current:	Not reported
Owner/Operator Address:	PO BOX 6721
Owner/Operator City,State,Zip:	CHICAGO, IL 60680
Owner/Operator Telephone:	312-606-3769
Owner/Operator Telephone Ext:	Not reported
Owner/Operator Fax:	Not reported
Owner/Operator Email:	Not reported

Map ID
Direction
Distance
Elevation

MAP FINDINGS

Site

Database(s)

EDR ID Number
EPA ID Number

USG INTERIORS INC PUYALLUP (Continued)

1000399532

Owner/Operator Indicator:	Operator
Owner/Operator Name:	USG INTERIORS INC
Legal Status:	Private
Date Became Current:	Not reported
Date Ended Current:	Not reported
Owner/Operator Address:	PO BOX 6721
Owner/Operator City,State,Zip:	CHICAGO, IL 60680
Owner/Operator Telephone:	312-606-3769
Owner/Operator Telephone Ext:	Not reported
Owner/Operator Fax:	Not reported
Owner/Operator Email:	Not reported
Owner/Operator Indicator:	Operator
Owner/Operator Name:	USG INTERIORS INC
Legal Status:	Private
Date Became Current:	Not reported
Date Ended Current:	Not reported
Owner/Operator Address:	PO BOX 6721
Owner/Operator City,State,Zip:	CHICAGO, IL 60680
Owner/Operator Telephone:	312-606-3769
Owner/Operator Telephone Ext:	Not reported
Owner/Operator Fax:	Not reported
Owner/Operator Email:	Not reported
Owner/Operator Indicator:	Owner
Owner/Operator Name:	USG INTERIORS INC
Legal Status:	Private
Date Became Current:	Not reported
Date Ended Current:	Not reported
Owner/Operator Address:	PO BOX 6721
Owner/Operator City,State,Zip:	CHICAGO, IL 60680
Owner/Operator Telephone:	312-606-3769
Owner/Operator Telephone Ext:	Not reported
Owner/Operator Fax:	Not reported
Owner/Operator Email:	Not reported
Owner/Operator Indicator:	Owner
Owner/Operator Name:	USG INTERIORS INC
Legal Status:	Private
Date Became Current:	20181231
Date Ended Current:	Not reported
Owner/Operator Address:	550 WEST ADAMS STREET
Owner/Operator City,State,Zip:	CHICAGO, IL 60661
Owner/Operator Telephone:	312-436-4134
Owner/Operator Telephone Ext:	Not reported
Owner/Operator Fax:	Not reported
Owner/Operator Email:	Not reported
Owner/Operator Indicator:	Owner
Owner/Operator Name:	USG INTERIORS INC
Legal Status:	Private
Date Became Current:	19960906
Date Ended Current:	Not reported
Owner/Operator Address:	PO BOX 6721
Owner/Operator City,State,Zip:	CHICAGO, IL 60680-6721
Owner/Operator Telephone:	Not reported
Owner/Operator Telephone Ext:	Not reported

Map ID
Direction
Distance
Elevation

MAP FINDINGS

Site

Database(s)

EDR ID Number
EPA ID Number

USG INTERIORS INC PUYALLUP (Continued)

1000399532

Owner/Operator Fax:	Not reported
Owner/Operator Email:	Not reported
Owner/Operator Indicator:	Owner
Owner/Operator Name:	USG INTERIORS INC
Legal Status:	Private
Date Became Current:	19960906
Date Ended Current:	Not reported
Owner/Operator Address:	PO BOX 6721
Owner/Operator City,State,Zip:	CHICAGO, IL 60680-6721
Owner/Operator Telephone:	Not reported
Owner/Operator Telephone Ext:	Not reported
Owner/Operator Fax:	Not reported
Owner/Operator Email:	Not reported
Owner/Operator Indicator:	Operator
Owner/Operator Name:	USG INTERIORS INC
Legal Status:	Private
Date Became Current:	19960906
Date Ended Current:	Not reported
Owner/Operator Address:	PO BOX 6721
Owner/Operator City,State,Zip:	CHICAGO, IL 60680-6721
Owner/Operator Telephone:	Not reported
Owner/Operator Telephone Ext:	Not reported
Owner/Operator Fax:	Not reported
Owner/Operator Email:	Not reported
Owner/Operator Indicator:	Owner
Owner/Operator Name:	USG INTERIORS INC
Legal Status:	Private
Date Became Current:	19960906
Date Ended Current:	Not reported
Owner/Operator Address:	PO BOX 6721
Owner/Operator City,State,Zip:	CHICAGO, IL 60680-6721
Owner/Operator Telephone:	312-606-3769
Owner/Operator Telephone Ext:	Not reported
Owner/Operator Fax:	Not reported
Owner/Operator Email:	Not reported
Owner/Operator Indicator:	Operator
Owner/Operator Name:	USG INTERIORS INC PUYALLUP
Legal Status:	Private
Date Became Current:	Not reported
Date Ended Current:	Not reported
Owner/Operator Address:	925 RIVER RD E
Owner/Operator City,State,Zip:	PUYALLUP, WA 98371
Owner/Operator Telephone:	000-000-0000
Owner/Operator Telephone Ext:	Not reported
Owner/Operator Fax:	Not reported
Owner/Operator Email:	Not reported
Owner/Operator Indicator:	Operator
Owner/Operator Name:	USG INTERIORS INC
Legal Status:	Private
Date Became Current:	Not reported
Date Ended Current:	Not reported
Owner/Operator Address:	PO BOX 6721

Map ID
Direction
Distance
Elevation

MAP FINDINGS

Site

Database(s)

EDR ID Number
EPA ID Number

USG INTERIORS INC PUYALLUP (Continued)

1000399532

Owner/Operator City,State,Zip:	CHICAGO, IL 60680
Owner/Operator Telephone:	312-606-3769
Owner/Operator Telephone Ext:	Not reported
Owner/Operator Fax:	Not reported
Owner/Operator Email:	Not reported
Owner/Operator Indicator:	Owner
Owner/Operator Name:	USG INTERIORS INC
Legal Status:	Private
Date Became Current:	Not reported
Date Ended Current:	Not reported
Owner/Operator Address:	PO BOX 6721
Owner/Operator City,State,Zip:	CHICAGO, IL 60680
Owner/Operator Telephone:	312-606-3769
Owner/Operator Telephone Ext:	Not reported
Owner/Operator Fax:	Not reported
Owner/Operator Email:	Not reported
Owner/Operator Indicator:	Owner
Owner/Operator Name:	USG INTERIORS INC
Legal Status:	Private
Date Became Current:	19960906
Date Ended Current:	Not reported
Owner/Operator Address:	PO BOX 6721
Owner/Operator City,State,Zip:	CHICAGO, IL 60680
Owner/Operator Telephone:	312-606-3769
Owner/Operator Telephone Ext:	Not reported
Owner/Operator Fax:	Not reported
Owner/Operator Email:	Not reported
Owner/Operator Indicator:	Owner
Owner/Operator Name:	USG INTERIORS INC
Legal Status:	Private
Date Became Current:	Not reported
Date Ended Current:	Not reported
Owner/Operator Address:	PO BOX 6721
Owner/Operator City,State,Zip:	CHICAGO, IL 60680
Owner/Operator Telephone:	312-606-3769
Owner/Operator Telephone Ext:	Not reported
Owner/Operator Fax:	Not reported
Owner/Operator Email:	Not reported
Owner/Operator Indicator:	Owner
Owner/Operator Name:	USG INTERIORS INC
Legal Status:	Private
Date Became Current:	19821001
Date Ended Current:	Not reported
Owner/Operator Address:	550 WEST ADAMS STREET
Owner/Operator City,State,Zip:	CHICAGO, IL 60661
Owner/Operator Telephone:	312-436-4134
Owner/Operator Telephone Ext:	Not reported
Owner/Operator Fax:	Not reported
Owner/Operator Email:	Not reported
Owner/Operator Indicator:	Owner
Owner/Operator Name:	USG INTERIORS INC
Legal Status:	Private

Map ID
Direction
Distance
Elevation

MAP FINDINGS

Site

Database(s)

EDR ID Number
EPA ID Number

USG INTERIORS INC PUYALLUP (Continued)

1000399532

Date Became Current:	20181231
Date Ended Current:	Not reported
Owner/Operator Address:	550 WEST ADAMS STREET
Owner/Operator City,State,Zip:	CHICAGO, IL 60661
Owner/Operator Telephone:	312-436-4134
Owner/Operator Telephone Ext:	Not reported
Owner/Operator Fax:	Not reported
Owner/Operator Email:	Not reported
Owner/Operator Indicator:	Owner
Owner/Operator Name:	USG INTERIORS INC PUYALLUP
Legal Status:	Private
Date Became Current:	Not reported
Date Ended Current:	Not reported
Owner/Operator Address:	925 RIVER RD E
Owner/Operator City,State,Zip:	PUYALLUP, WA 98371
Owner/Operator Telephone:	000-000-0000
Owner/Operator Telephone Ext:	Not reported
Owner/Operator Fax:	Not reported
Owner/Operator Email:	Not reported
Owner/Operator Indicator:	Owner
Owner/Operator Name:	USG INTERIORS INC PUYALLUP
Legal Status:	Private
Date Became Current:	Not reported
Date Ended Current:	Not reported
Owner/Operator Address:	925 RIVER RD E
Owner/Operator City,State,Zip:	PUYALLUP, WA 98371
Owner/Operator Telephone:	000-000-0000
Owner/Operator Telephone Ext:	Not reported
Owner/Operator Fax:	Not reported
Owner/Operator Email:	Not reported
Owner/Operator Indicator:	Owner
Owner/Operator Name:	USG INTERIORS INC
Legal Status:	Private
Date Became Current:	Not reported
Date Ended Current:	Not reported
Owner/Operator Address:	PO BOX 6721
Owner/Operator City,State,Zip:	CHICAGO, IL 60680
Owner/Operator Telephone:	312-606-3769
Owner/Operator Telephone Ext:	Not reported
Owner/Operator Fax:	Not reported
Owner/Operator Email:	Not reported
Owner/Operator Indicator:	Operator
Owner/Operator Name:	USG INTERIORS INC
Legal Status:	Private
Date Became Current:	Not reported
Date Ended Current:	Not reported
Owner/Operator Address:	PO BOX 6721
Owner/Operator City,State,Zip:	CHICAGO, IL 60680
Owner/Operator Telephone:	312-606-3769
Owner/Operator Telephone Ext:	Not reported
Owner/Operator Fax:	Not reported
Owner/Operator Email:	Not reported

Map ID
Direction
Distance
Elevation

MAP FINDINGS

Site

Database(s)

EDR ID Number
EPA ID Number

USG INTERIORS INC PUYALLUP (Continued)

1000399532

Owner/Operator Indicator: Owner
Owner/Operator Name: USG INTERIORS INC
Legal Status: Private
Date Became Current: 19960906
Date Ended Current: Not reported
Owner/Operator Address: PO BOX 6721
Owner/Operator City,State,Zip: CHICAGO, IL 60680
Owner/Operator Telephone: 312-606-3769
Owner/Operator Telephone Ext: Not reported
Owner/Operator Fax: Not reported
Owner/Operator Email: Not reported

Owner/Operator Indicator: Operator
Owner/Operator Name: USG INTERIORS INC
Legal Status: Private
Date Became Current: Not reported
Date Ended Current: Not reported
Owner/Operator Address: PO BOX 6721
Owner/Operator City,State,Zip: CHICAGO, IL 60680
Owner/Operator Telephone: 312-606-3769
Owner/Operator Telephone Ext: Not reported
Owner/Operator Fax: Not reported
Owner/Operator Email: Not reported

Owner/Operator Indicator: Owner
Owner/Operator Name: USG INTERIORS INC
Legal Status: Private
Date Became Current: 19960906
Date Ended Current: Not reported
Owner/Operator Address: PO BOX 6721
Owner/Operator City,State,Zip: CHICAGO, IL 60680
Owner/Operator Telephone: 312-606-3769
Owner/Operator Telephone Ext: Not reported
Owner/Operator Fax: Not reported
Owner/Operator Email: Not reported

Owner/Operator Indicator: Operator
Owner/Operator Name: USG INTERIORS INC
Legal Status: Private
Date Became Current: Not reported
Date Ended Current: Not reported
Owner/Operator Address: PO BOX 6721
Owner/Operator City,State,Zip: CHICAGO, IL 60680
Owner/Operator Telephone: 312-606-3769
Owner/Operator Telephone Ext: Not reported
Owner/Operator Fax: Not reported
Owner/Operator Email: Not reported

Owner/Operator Indicator: Owner
Owner/Operator Name: USG INTERIORS INC
Legal Status: Private
Date Became Current: Not reported
Date Ended Current: Not reported
Owner/Operator Address: PO BOX 6721
Owner/Operator City,State,Zip: CHICAGO, IL 60680
Owner/Operator Telephone: 312-606-3769
Owner/Operator Telephone Ext: Not reported

Map ID
Direction
Distance
Elevation

MAP FINDINGS

Site

Database(s)

EDR ID Number
EPA ID Number

USG INTERIORS INC PUYALLUP (Continued)

1000399532

Owner/Operator Fax: Not reported
Owner/Operator Email: Not reported

Owner/Operator Indicator: Owner
Owner/Operator Name: USG INTERIORS INC
Legal Status: Private
Date Became Current: 19821001
Date Ended Current: Not reported
Owner/Operator Address: PO BOX 6721
Owner/Operator City,State,Zip: CHICAGO, IL 60680
Owner/Operator Telephone: 312-606-3769
Owner/Operator Telephone Ext: Not reported
Owner/Operator Fax: Not reported
Owner/Operator Email: Not reported

Owner/Operator Indicator: Owner
Owner/Operator Name: USG INTERIORS INC
Legal Status: Private
Date Became Current: Not reported
Date Ended Current: Not reported
Owner/Operator Address: PO BOX 6721
Owner/Operator City,State,Zip: CHICAGO, IL 60680
Owner/Operator Telephone: 312-606-3769
Owner/Operator Telephone Ext: Not reported
Owner/Operator Fax: Not reported
Owner/Operator Email: Not reported

Owner/Operator Indicator: Owner
Owner/Operator Name: USG INTERIORS INC
Legal Status: Private
Date Became Current: 19821001
Date Ended Current: Not reported
Owner/Operator Address: PO BOX 6721
Owner/Operator City,State,Zip: CHICAGO, IL 60680
Owner/Operator Telephone: 312-436-4134
Owner/Operator Telephone Ext: Not reported
Owner/Operator Fax: Not reported
Owner/Operator Email: Not reported

Owner/Operator Indicator: Operator
Owner/Operator Name: USG INTERIORS INC
Legal Status: Private
Date Became Current: 19960906
Date Ended Current: Not reported
Owner/Operator Address: PO BOX 6721
Owner/Operator City,State,Zip: CHICAGO, IL 60680-6721
Owner/Operator Telephone: Not reported
Owner/Operator Telephone Ext: Not reported
Owner/Operator Fax: Not reported
Owner/Operator Email: Not reported

Historic Generators:

Receive Date: 20100329
Handler Name: USG INTERIORS INC PUYALLUP
Federal Waste Generator Description: Not a generator, verified
State District Owner: WA
Large Quantity Handler of Universal Waste: No

Map ID
Direction
Distance
Elevation

MAP FINDINGS

Site

Database(s)

EDR ID Number
EPA ID Number

USG INTERIORS INC PUYALLUP (Continued)

1000399532

Recognized Trader Importer: No
Recognized Trader Exporter: No
Spent Lead Acid Battery Importer: No
Spent Lead Acid Battery Exporter: No
Current Record: No
Non Storage Recycler Activity: Not reported
Electronic Manifest Broker: Not reported

Receive Date: 20120109
Handler Name: USG INTERIORS INC PUYALLUP
Federal Waste Generator Description: Not a generator, verified
State District Owner: WA
Large Quantity Handler of Universal Waste: No
Recognized Trader Importer: No
Recognized Trader Exporter: No
Spent Lead Acid Battery Importer: No
Spent Lead Acid Battery Exporter: No
Current Record: No
Non Storage Recycler Activity: Not reported
Electronic Manifest Broker: Not reported

Receive Date: 20080411
Handler Name: USG INTERIORS INC PUYALLUP
Federal Waste Generator Description: Not a generator, verified
State District Owner: WA
Large Quantity Handler of Universal Waste: No
Recognized Trader Importer: No
Recognized Trader Exporter: No
Spent Lead Acid Battery Importer: No
Spent Lead Acid Battery Exporter: No
Current Record: No
Non Storage Recycler Activity: Not reported
Electronic Manifest Broker: Not reported

Receive Date: 20200123
Handler Name: USG INTERIORS INC PUYALLUP
Federal Waste Generator Description: Not a generator, verified
State District Owner: WA
Large Quantity Handler of Universal Waste: No
Recognized Trader Importer: No
Recognized Trader Exporter: No
Spent Lead Acid Battery Importer: No
Spent Lead Acid Battery Exporter: No
Current Record: Yes
Non Storage Recycler Activity: Not reported
Electronic Manifest Broker: Not reported

Receive Date: 19941231
Handler Name: USG INTERIORS INC PUYALLUP
Federal Waste Generator Description: Small Quantity Generator
State District Owner: WA
Large Quantity Handler of Universal Waste: No
Recognized Trader Importer: No
Recognized Trader Exporter: No
Spent Lead Acid Battery Importer: No
Spent Lead Acid Battery Exporter: No
Current Record: No

Map ID
Direction
Distance
Elevation

MAP FINDINGS

Site

Database(s)

EDR ID Number
EPA ID Number

USG INTERIORS INC PUYALLUP (Continued)

1000399532

Non Storage Recycler Activity:	Not reported
Electronic Manifest Broker:	Not reported
Receive Date:	19940101
Handler Name:	USG INTERIORS INC PUYALLUP
Federal Waste Generator Description:	Not a generator, verified
State District Owner:	WA
Large Quantity Handler of Universal Waste:	No
Recognized Trader Importer:	No
Recognized Trader Exporter:	No
Spent Lead Acid Battery Importer:	No
Spent Lead Acid Battery Exporter:	No
Current Record:	No
Non Storage Recycler Activity:	Not reported
Electronic Manifest Broker:	Not reported
Receive Date:	19950101
Handler Name:	USG INTERIORS INC PUYALLUP
Federal Waste Generator Description:	Not a generator, verified
State District Owner:	WA
Large Quantity Handler of Universal Waste:	No
Recognized Trader Importer:	No
Recognized Trader Exporter:	No
Spent Lead Acid Battery Importer:	No
Spent Lead Acid Battery Exporter:	No
Current Record:	No
Non Storage Recycler Activity:	Not reported
Electronic Manifest Broker:	Not reported
Receive Date:	19960226
Handler Name:	USG INTERIORS INC PUYALLUP
Federal Waste Generator Description:	Small Quantity Generator
State District Owner:	WA
Large Quantity Handler of Universal Waste:	No
Recognized Trader Importer:	No
Recognized Trader Exporter:	No
Spent Lead Acid Battery Importer:	No
Spent Lead Acid Battery Exporter:	No
Current Record:	No
Non Storage Recycler Activity:	Not reported
Electronic Manifest Broker:	Not reported
Receive Date:	19970303
Handler Name:	USG INTERIORS INC PUYALLUP
Federal Waste Generator Description:	Small Quantity Generator
State District Owner:	WA
Large Quantity Handler of Universal Waste:	No
Recognized Trader Importer:	No
Recognized Trader Exporter:	No
Spent Lead Acid Battery Importer:	No
Spent Lead Acid Battery Exporter:	No
Current Record:	No
Non Storage Recycler Activity:	Not reported
Electronic Manifest Broker:	Not reported
Receive Date:	19980227
Handler Name:	USG INTERIORS INC PUYALLUP

Map ID
Direction
Distance
Elevation

MAP FINDINGS

Site

Database(s)

EDR ID Number
EPA ID Number

USG INTERIORS INC PUYALLUP (Continued)

1000399532

Federal Waste Generator Description: Small Quantity Generator
State District Owner: WA
Large Quantity Handler of Universal Waste: No
Recognized Trader Importer: No
Recognized Trader Exporter: No
Spent Lead Acid Battery Importer: No
Spent Lead Acid Battery Exporter: No
Current Record: No
Non Storage Recycler Activity: Not reported
Electronic Manifest Broker: Not reported

Receive Date: 19990222
Handler Name: USG INTERIORS INC PUYALLUP
Federal Waste Generator Description: Small Quantity Generator
State District Owner: WA
Large Quantity Handler of Universal Waste: No
Recognized Trader Importer: No
Recognized Trader Exporter: No
Spent Lead Acid Battery Importer: No
Spent Lead Acid Battery Exporter: No
Current Record: No
Non Storage Recycler Activity: Not reported
Electronic Manifest Broker: Not reported

Receive Date: 20000228
Handler Name: USG INTERIORS INC PUYALLUP
Federal Waste Generator Description: Small Quantity Generator
State District Owner: WA
Large Quantity Handler of Universal Waste: No
Recognized Trader Importer: No
Recognized Trader Exporter: No
Spent Lead Acid Battery Importer: No
Spent Lead Acid Battery Exporter: No
Current Record: No
Non Storage Recycler Activity: Not reported
Electronic Manifest Broker: Not reported

Receive Date: 20010312
Handler Name: USG INTERIORS INC PUYALLUP
Federal Waste Generator Description: Small Quantity Generator
State District Owner: WA
Large Quantity Handler of Universal Waste: No
Recognized Trader Importer: No
Recognized Trader Exporter: No
Spent Lead Acid Battery Importer: No
Spent Lead Acid Battery Exporter: No
Current Record: No
Non Storage Recycler Activity: Not reported
Electronic Manifest Broker: Not reported

Receive Date: 20020212
Handler Name: USG INTERIORS INC PUYALLUP
Federal Waste Generator Description: Small Quantity Generator
State District Owner: WA
Large Quantity Handler of Universal Waste: No
Recognized Trader Importer: No
Recognized Trader Exporter: No

Map ID
Direction
Distance
Elevation

MAP FINDINGS

Site

Database(s)

EDR ID Number
EPA ID Number

USG INTERIORS INC PUYALLUP (Continued)

1000399532

Spent Lead Acid Battery Importer: No
Spent Lead Acid Battery Exporter: No
Current Record: No
Non Storage Recycler Activity: Not reported
Electronic Manifest Broker: Not reported

Receive Date: 20030228
Handler Name: USG INTERIORS INC PUYALLUP
Federal Waste Generator Description: Small Quantity Generator
State District Owner: WA
Large Quantity Handler of Universal Waste: No
Recognized Trader Importer: No
Recognized Trader Exporter: No
Spent Lead Acid Battery Importer: No
Spent Lead Acid Battery Exporter: No
Current Record: No
Non Storage Recycler Activity: Not reported
Electronic Manifest Broker: Not reported

Receive Date: 20040614
Handler Name: USG INTERIORS INC PUYALLUP
Federal Waste Generator Description: Small Quantity Generator
State District Owner: WA
Large Quantity Handler of Universal Waste: No
Recognized Trader Importer: No
Recognized Trader Exporter: No
Spent Lead Acid Battery Importer: No
Spent Lead Acid Battery Exporter: No
Current Record: No
Non Storage Recycler Activity: Not reported
Electronic Manifest Broker: Not reported

Receive Date: 20050318
Handler Name: USG INTERIORS INC PUYALLUP
Federal Waste Generator Description: Small Quantity Generator
State District Owner: WA
Large Quantity Handler of Universal Waste: No
Recognized Trader Importer: No
Recognized Trader Exporter: No
Spent Lead Acid Battery Importer: No
Spent Lead Acid Battery Exporter: No
Current Record: No
Non Storage Recycler Activity: Not reported
Electronic Manifest Broker: Not reported

Receive Date: 20060203
Handler Name: USG INTERIORS INC PUYALLUP
Federal Waste Generator Description: Small Quantity Generator
State District Owner: WA
Large Quantity Handler of Universal Waste: No
Recognized Trader Importer: No
Recognized Trader Exporter: No
Spent Lead Acid Battery Importer: No
Spent Lead Acid Battery Exporter: No
Current Record: No
Non Storage Recycler Activity: Not reported
Electronic Manifest Broker: Not reported

Map ID
Direction
Distance
Elevation

MAP FINDINGS

Site

Database(s)

EDR ID Number
EPA ID Number

USG INTERIORS INC PUYALLUP (Continued)

1000399532

Receive Date: 20070228
Handler Name: USG INTERIORS INC PUYALLUP
Federal Waste Generator Description: Small Quantity Generator
State District Owner: WA
Large Quantity Handler of Universal Waste: No
Recognized Trader Importer: No
Recognized Trader Exporter: No
Spent Lead Acid Battery Importer: No
Spent Lead Acid Battery Exporter: No
Current Record: No
Non Storage Recycler Activity: Not reported
Electronic Manifest Broker: Not reported

Receive Date: 20080411
Handler Name: USG INTERIORS INC PUYALLUP
Federal Waste Generator Description: Not a generator, verified
State District Owner: WA
Large Quantity Handler of Universal Waste: No
Recognized Trader Importer: No
Recognized Trader Exporter: No
Spent Lead Acid Battery Importer: No
Spent Lead Acid Battery Exporter: No
Current Record: No
Non Storage Recycler Activity: Not reported
Electronic Manifest Broker: Not reported

Receive Date: 20090302
Handler Name: USG INTERIORS INC PUYALLUP
Federal Waste Generator Description: Not a generator, verified
State District Owner: WA
Large Quantity Handler of Universal Waste: No
Recognized Trader Importer: No
Recognized Trader Exporter: No
Spent Lead Acid Battery Importer: No
Spent Lead Acid Battery Exporter: No
Current Record: No
Non Storage Recycler Activity: Not reported
Electronic Manifest Broker: Not reported

Receive Date: 20100329
Handler Name: USG INTERIORS INC PUYALLUP
Federal Waste Generator Description: Not a generator, verified
State District Owner: WA
Large Quantity Handler of Universal Waste: No
Recognized Trader Importer: No
Recognized Trader Exporter: No
Spent Lead Acid Battery Importer: No
Spent Lead Acid Battery Exporter: No
Current Record: No
Non Storage Recycler Activity: Not reported
Electronic Manifest Broker: Not reported

Receive Date: 20110127
Handler Name: USG INTERIORS INC PUYALLUP
Federal Waste Generator Description: Not a generator, verified
State District Owner: WA
Large Quantity Handler of Universal Waste: No

Map ID
Direction
Distance
Elevation

MAP FINDINGS

Site

Database(s)

EDR ID Number
EPA ID Number

USG INTERIORS INC PUYALLUP (Continued)

1000399532

Recognized Trader Importer: No
Recognized Trader Exporter: No
Spent Lead Acid Battery Importer: No
Spent Lead Acid Battery Exporter: No
Current Record: No
Non Storage Recycler Activity: Not reported
Electronic Manifest Broker: Not reported

Receive Date: 20120109
Handler Name: USG INTERIORS INC PUYALLUP
Federal Waste Generator Description: Not a generator, verified
State District Owner: WA
Large Quantity Handler of Universal Waste: No
Recognized Trader Importer: No
Recognized Trader Exporter: No
Spent Lead Acid Battery Importer: No
Spent Lead Acid Battery Exporter: No
Current Record: No
Non Storage Recycler Activity: Not reported
Electronic Manifest Broker: Not reported

Receive Date: 20130115
Handler Name: USG INTERIORS INC PUYALLUP
Federal Waste Generator Description: Not a generator, verified
State District Owner: WA
Large Quantity Handler of Universal Waste: No
Recognized Trader Importer: No
Recognized Trader Exporter: No
Spent Lead Acid Battery Importer: No
Spent Lead Acid Battery Exporter: No
Current Record: No
Non Storage Recycler Activity: Not reported
Electronic Manifest Broker: Not reported

Receive Date: 20140325
Handler Name: USG INTERIORS INC PUYALLUP
Federal Waste Generator Description: Not a generator, verified
State District Owner: WA
Large Quantity Handler of Universal Waste: No
Recognized Trader Importer: No
Recognized Trader Exporter: No
Spent Lead Acid Battery Importer: No
Spent Lead Acid Battery Exporter: No
Current Record: No
Non Storage Recycler Activity: Not reported
Electronic Manifest Broker: Not reported

Receive Date: 20150302
Handler Name: USG INTERIORS INC PUYALLUP
Federal Waste Generator Description: Not a generator, verified
State District Owner: WA
Large Quantity Handler of Universal Waste: No
Recognized Trader Importer: No
Recognized Trader Exporter: No
Spent Lead Acid Battery Importer: No
Spent Lead Acid Battery Exporter: No
Current Record: No

Map ID
Direction
Distance
Elevation

MAP FINDINGS

Site

Database(s)

EDR ID Number
EPA ID Number

USG INTERIORS INC PUYALLUP (Continued)

1000399532

Non Storage Recycler Activity:	Not reported
Electronic Manifest Broker:	Not reported
Receive Date:	20160105
Handler Name:	USG INTERIORS INC PUYALLUP
Federal Waste Generator Description:	Not a generator, verified
State District Owner:	WA
Large Quantity Handler of Universal Waste:	No
Recognized Trader Importer:	No
Recognized Trader Exporter:	No
Spent Lead Acid Battery Importer:	No
Spent Lead Acid Battery Exporter:	No
Current Record:	No
Non Storage Recycler Activity:	Not reported
Electronic Manifest Broker:	Not reported
Receive Date:	20170302
Handler Name:	USG INTERIORS INC PUYALLUP
Federal Waste Generator Description:	Not a generator, verified
State District Owner:	WA
Large Quantity Handler of Universal Waste:	No
Recognized Trader Importer:	No
Recognized Trader Exporter:	No
Spent Lead Acid Battery Importer:	No
Spent Lead Acid Battery Exporter:	No
Current Record:	No
Non Storage Recycler Activity:	Not reported
Electronic Manifest Broker:	Not reported
Receive Date:	20180301
Handler Name:	USG INTERIORS INC PUYALLUP
Federal Waste Generator Description:	Not a generator, verified
State District Owner:	WA
Large Quantity Handler of Universal Waste:	No
Recognized Trader Importer:	No
Recognized Trader Exporter:	No
Spent Lead Acid Battery Importer:	No
Spent Lead Acid Battery Exporter:	No
Current Record:	No
Non Storage Recycler Activity:	Not reported
Electronic Manifest Broker:	Not reported
Receive Date:	20190115
Handler Name:	USG INTERIORS INC PUYALLUP
Federal Waste Generator Description:	Not a generator, verified
State District Owner:	WA
Large Quantity Handler of Universal Waste:	No
Recognized Trader Importer:	No
Recognized Trader Exporter:	No
Spent Lead Acid Battery Importer:	No
Spent Lead Acid Battery Exporter:	No
Current Record:	No
Non Storage Recycler Activity:	Not reported
Electronic Manifest Broker:	Not reported
Receive Date:	20200122
Handler Name:	USG INTERIORS INC PUYALLUP

Map ID
Direction
Distance
Elevation

MAP FINDINGS

Site

Database(s)

EDR ID Number
EPA ID Number

USG INTERIORS INC PUYALLUP (Continued)

1000399532

Federal Waste Generator Description: Not a generator, verified
State District Owner: WA
Large Quantity Handler of Universal Waste: No
Recognized Trader Importer: No
Recognized Trader Exporter: No
Spent Lead Acid Battery Importer: No
Spent Lead Acid Battery Exporter: No
Current Record: No
Non Storage Recycler Activity: Not reported
Electronic Manifest Broker: Not reported

Receive Date: 20041231
Handler Name: USG INTERIORS INC PUYALLUP
Federal Waste Generator Description: Small Quantity Generator
State District Owner: WA
Large Quantity Handler of Universal Waste: No
Recognized Trader Importer: No
Recognized Trader Exporter: No
Spent Lead Acid Battery Importer: No
Spent Lead Acid Battery Exporter: No
Current Record: No
Non Storage Recycler Activity: Not reported
Electronic Manifest Broker: Not reported

Receive Date: 20051231
Handler Name: USG INTERIORS INC PUYALLUP
Federal Waste Generator Description: Small Quantity Generator
State District Owner: WA
Large Quantity Handler of Universal Waste: No
Recognized Trader Importer: No
Recognized Trader Exporter: No
Spent Lead Acid Battery Importer: No
Spent Lead Acid Battery Exporter: No
Current Record: No
Non Storage Recycler Activity: Not reported
Electronic Manifest Broker: Not reported

Receive Date: 20081231
Handler Name: USG INTERIORS INC PUYALLUP
Federal Waste Generator Description: Not a generator, verified
State District Owner: WA
Large Quantity Handler of Universal Waste: No
Recognized Trader Importer: No
Recognized Trader Exporter: No
Spent Lead Acid Battery Importer: No
Spent Lead Acid Battery Exporter: No
Current Record: No
Non Storage Recycler Activity: Not reported
Electronic Manifest Broker: Not reported

List of NAICS Codes and Descriptions:

NAICS Code: 327993
NAICS Description: MINERAL WOOL MANUFACTURING

Facility Has Received Notices of Violation:

Found Violation: No

Map ID
Direction
Distance
Elevation

MAP FINDINGS

Site

Database(s)

EDR ID Number
EPA ID Number

USG INTERIORS INC PUYALLUP (Continued)

1000399532

Agency Which Determined Violation: Not reported
Violation Short Description: Not reported
Date Violation was Determined: Not reported
Actual Return to Compliance Date: Not reported
Return to Compliance Qualifier: Not reported
Violation Responsible Agency: Not reported
Scheduled Compliance Date: Not reported
Enforcement Identifier: Not reported
Date of Enforcement Action: Not reported
Enforcement Responsible Agency: Not reported
Enforcement Docket Number: Not reported
Enforcement Attorney: Not reported
Corrective Action Component: Not reported
Appeal Initiated Date: Not reported
Appeal Resolution Date: Not reported
Disposition Status Date: Not reported
Disposition Status: Not reported
Disposition Status Description: Not reported
Consent/Final Order Sequence Number: Not reported
Consent/Final Order Respondent Name: Not reported
Consent/Final Order Lead Agency: Not reported
Enforcement Type: Not reported
Enforcement Responsible Person: Not reported
Enforcement Responsible Sub-Organization: Not reported
SEP Sequence Number: Not reported
SEP Expenditure Amount: Not reported
SEP Scheduled Completion Date: Not reported
SEP Actual Date: Not reported
SEP Defaulted Date: Not reported
SEP Type: Not reported
SEP Type Description: Not reported
Proposed Amount: Not reported
Final Monetary Amount: Not reported
Paid Amount: Not reported
Final Count: Not reported
Final Amount: Not reported

Evaluation Action Summary:

Evaluation Date: 20030513
Evaluation Responsible Agency: State
Found Violation: No
Evaluation Type Description: COMPLIANCE EVALUATION INSPECTION ON-SITE
Evaluation Responsible Person Identifier: WAJCA
Evaluation Responsible Sub-Organization: SW
Actual Return to Compliance Date: Not reported
Scheduled Compliance Date: Not reported
Date of Request: Not reported
Date Response Received: Not reported
Request Agency: Not reported
Former Citation: Not reported

FINDS:

Registry ID: 110070752689

Map ID
Direction
Distance
Elevation

MAP FINDINGS

Site

Database(s)

EDR ID Number
EPA ID Number

USG INTERIORS INC PUYALLUP (Continued)

1000399532

Click Here:

Environmental Interest/Information System:

HAZARDOUS WASTE BIENNIAL REPORTER

Registry ID: 110005335379

Click Here:

Environmental Interest/Information System:

Washington Facility / Site Identification System (WA-FSIS) provides a means to query and display data maintained by the Washington Department of Ecology. This system contains key information for each facility/site that is currently, or has been, of interest to the Air Quality, Dam Safety, Hazardous Waste, Toxics Cleanup, and Water Quality Programs.

RCRAInfo is a national information system that supports the Resource Conservation and Recovery Act (RCRA) program through the tracking of events and activities related to facilities that generate, transport, and treat, store, or dispose of hazardous waste. RCRAInfo allows RCRA program staff to track the notification, permit, compliance, and corrective action activities required under RCRA.

[Click this hyperlink](#) while viewing on your computer to access additional FINDS: detail in the EDR Site Report.

ECHO:

Envid: 1000399532
Registry ID: 110005335379
DFR URL: <http://echo.epa.gov/detailed-facility-report?fid=110005335379>
Name: USG INTERIORS INC PUYALLUP
Address: 925 RIVER RD E
City,State,Zip: PUYALLUP, WA 98371

WA MANIFEST:

Name: USG INTERIORS INC PUYALLUP
Address: 925 RIVER RD E
City,State,Zip: PUYALLUP, WA 98371
Facility Address 2: Not reported
Facility ID: 1217
EPA ID: WAD980974893
NAICS: 327993
State Waste Code Desc: Not reported
Federal Waste Code Desc: Not reported
Form Comm: Not reported
Data Year: 2017
Permit by Rule: False
Mailing Address 2: Not reported
Treatment by Generator: False
Mixed Radioactive Waste: False
Importer of Hazardous Waste: False
Immediate Recycler: False
Treatment/Storage/Disposal/Recycling Facility: False
Generator of Dangerous Fuel Waste: False
Generator Marketing to Burner: False
Other Marketers (i.e., blender, distributor, etc.): False
Utility Boiler Burner: False
Industry Boiler Burner: False

Map ID
Direction
Distance
Elevation

MAP FINDINGS

Site

Database(s)

EDR ID Number
EPA ID Number

USG INTERIORS INC PUYALLUP (Continued)

1000399532

Industrial Furnace:	False
Smelter Defferal:	False
Universal Waste:	Not reported
Off-Specification:	Not reported
LN Address 2:	Not reported
Tax Reg #:	601022977
Business Type:	Not reported
Mail Name:	Not reported
Mailing Address:	550 West Adams Street
Mailing City,State,Zip:	CHICAGO, IL 60661
Legal Organization Name:	USG Interiors Inc
Legal Organization Type:	Private
Legal Contact:	Not reported
Legal Address:	550 West Adams Street
Legal Address 2:	Not reported
Legal City,State,Zip:	CHICAGO, IL 60661
Legal Phone Number:	(312)436-4134
Legal Effective Date:	10/01/1982
Land Organization Name:	USG Interiors Inc
Land Organization Type:	Private
Land Contact:	Not reported
Land Address:	550 West Adams Street
Land City,State,Zip:	CHICAGO, IL 60661
Land Phone Number:	(312)436-4134
Operator Organization Name:	USG Interiors Inc
Operator Organization Type:	Private
Operator:	Not reported
Operator Address:	550 West Adams Street
Operator Address 2:	Not reported
Operator City,State,Zip:	CHICAGO, IL 60661
Operator Phone Number:	(312)436-4134
Operator Effective Date:	10/01/1982
Site Contact:	Not reported
Site Contact Address:	Not reported
Contact City,State,Zip:	Not reported
Site Contact Phone Number:	Not reported
Site Contact Email:	Not reported
Gen Status Code:	XQG
Monthly Generation:	False
Batch Generation:	False
One Time Generation:	False
Transport Own Waste:	False
Tranports Other Waste:	False
Recycler Onsite:	False
Transfer Facility:	False
Other Exemption:	Not reported
UW Battery Gen:	False
Used Oil Transporter:	False
Used Oil Transfer Facility:	False
Used Oil Processor:	False
Used Oil Refiner:	False
Used Oil Fuel Marketer Directs Shipments:	False
Used Oil Fuel Marketer Meets Specs:	False
Site Contact Address 2:	Not reported
SIC Code:	Not reported
CRK Number:	Not reported
Active:	Not reported

Map ID
 Direction
 Distance
 Elevation

MAP FINDINGS

Site

Database(s)

EDR ID Number
 EPA ID Number

USG INTERIORS INC PUYALLUP (Continued)

1000399532

CAS Number:	Not reported
Chemical Name:	Not reported
EHS:	Not reported
EHS CAS Number:	Not reported
EHS Name:	Not reported
Name:	USG INTERIORS INC PUYALLUP
Address:	925 RIVER RD E
City,State,Zip:	PUYALLUP, WA 98371
Facility Address 2:	Not reported
Facility ID:	1217
EPA ID:	WAD980974893
NAICS:	327993
State Waste Code Desc:	Not reported
Federal Waste Code Desc:	Not reported
Form Comm:	No Dangerous Waste generated in 2017
Data Year:	2017
Permit by Rule:	False
Mailing Address 2:	Not reported
Treatment by Generator:	False
Mixed Radioactive Waste:	False
Importer of Hazardous Waste:	False
Immediate Recycler:	False
Treatment/Storage/Disposal/Recycling Facility:	False
Generator of Dangerous Fuel Waste:	False
Generator Marketing to Burner:	False
Other Marketers (i.e., blender, distributor, etc.):	False
Utility Boiler Burner:	False
Industry Boiler Burner:	False
Industrial Furnace:	False
Smelter Defferal:	False
Universal Waste:	Not reported
Off-Specification:	Not reported
LN Address 2:	Not reported
Tax Reg #:	601022977
Business Type:	Not reported
Mail Name:	USG Interiors Inc
Mailing Address:	550 West Adams Street
Mailing City,State,Zip:	CHICAGO, IL 60661-3676
Legal Organization Name:	USG Interiors Inc
Legal Organization Type:	Private
Legal Contact:	Not reported
Legal Address:	550 West Adams Street
Legal Address 2:	Not reported
Legal City,State,Zip:	CHICAGO, IL 60661-3676
Legal Phone Number:	(312)436-4134
Legal Effective Date:	10/01/1982
Land Organization Name:	USG Interiors Inc
Land Organization Type:	Private
Land Contact:	Not reported
Land Address:	550 West Adams Street
Land City,State,Zip:	CHICAGO, IL 60661-3676
Land Phone Number:	(312)436-4134
Operator Organization Name:	USG Interiors Inc
Operator Organization Type:	Private
Operator:	Not reported
Operator Address:	550 West Adams Street

Map ID
Direction
Distance
Elevation

MAP FINDINGS

Site

Database(s)

EDR ID Number
EPA ID Number

USG INTERIORS INC PUYALLUP (Continued)

1000399532

Operator Address 2:	Not reported
Operator City,State,Zip:	CHICAGO, IL 60661-3676
Operator Phone Number:	(312)436-4134
Operator Effective Date:	10/01/1982
Site Contact:	Greg Kinser
Site Contact Address:	550 West Adams Street
Contact City,State,Zip:	CHICAGO, IL 60661-3676
Site Contact Phone Number:	(312)436-4134
Site Contact Email:	GKinser@usg.com
Gen Status Code:	XQG
Monthly Generation:	False
Batch Generation:	False
One Time Generation:	False
Transport Own Waste:	False
Tranports Other Waste:	False
Recycler Onsite:	False
Transfer Facility:	False
Other Exemption:	Not reported
UW Battery Gen:	False
Used Oil Transporter:	False
Used Oil Transfer Facility:	False
Used Oil Processor:	False
Used Oil Refiner:	False
Used Oil Fuel Marketer Directs Shipments:	False
Used Oil Fuel Marketer Meets Specs:	False
Site Contact Address 2:	Not reported
SIC Code:	Not reported
CRK Number:	Not reported
Active:	Not reported
CAS Number:	Not reported
Chemical Name:	Not reported
EHS:	Not reported
EHS CAS Number:	Not reported
EHS Name:	Not reported
Name:	USG INTERIORS INC PUYALLUP
Address:	925 RIVER RD E
City,State,Zip:	PUYALLUP, WA 98371
Facility Address 2:	Not reported
Facility ID:	1217
EPA ID:	WAD980974893
NAICS:	327993
State Waste Code Desc:	Not reported
Federal Waste Code Desc:	Not reported
Form Comm:	No Dangerous Waste generated in 2016
Data Year:	2016
Permit by Rule:	False
Mailing Address 2:	Not reported
Treatment by Generator:	False
Mixed Radioactive Waste:	False
Importer of Hazardous Waste:	False
Immediate Recycler:	False
Treatment/Storage/Disposal/Recycling Facility:	False
Generator of Dangerous Fuel Waste:	False
Generator Marketing to Burner:	False
Other Marketers (i.e., blender, distributor, etc.):	False
Utility Boiler Burner:	False

Map ID
Direction
Distance
Elevation

MAP FINDINGS

Site

Database(s)

EDR ID Number
EPA ID Number

USG INTERIORS INC PUYALLUP (Continued)

1000399532

Industry Boiler Burner:	False
Industrial Furnace:	False
Smelter Defferal:	False
Universal Waste:	Not reported
Off-Specification:	Not reported
LN Address 2:	Not reported
Tax Reg #:	601022977
Business Type:	Not reported
Mail Name:	USG Interiors Inc
Mailing Address:	PO Box 6721
Mailing City,State,Zip:	CHICAGO, IL 60680-6721
Legal Organization Name:	USG Interiors Inc
Legal Organization Type:	Private
Legal Contact:	Not reported
Legal Address:	PO Box 6721
Legal Address 2:	Not reported
Legal City,State,Zip:	CHICAGO, IL 60680-6721
Legal Phone Number:	(312)436-4134
Legal Effective Date:	10/01/1982
Land Organization Name:	USG Interiors Inc
Land Organization Type:	Private
Land Contact:	Not reported
Land Address:	PO Box 6721
Land City,State,Zip:	CHICAGO, IL 60680-6721
Land Phone Number:	(312)606-3769
Operator Organization Name:	USG Interiors Inc
Operator Organization Type:	Private
Operator:	Not reported
Operator Address:	PO Box 6721
Operator Address 2:	Not reported
Operator City,State,Zip:	CHICAGO, IL 60680-6721
Operator Phone Number:	(312)436-4134
Operator Effective Date:	10/01/1982
Site Contact:	Greg Kinser
Site Contact Address:	PO Box 6721
Contact City,State,Zip:	CHICAGO, IL 60680-6721
Site Contact Phone Number:	(312)436-4134
Site Contact Email:	GKinser@usg.com
Gen Status Code:	XQG
Monthly Generation:	False
Batch Generation:	False
One Time Generation:	False
Transport Own Waste:	False
Tranports Other Waste:	False
Recycler Onsite:	False
Transfer Facility:	False
Other Exemption:	Not reported
UW Battery Gen:	False
Used Oil Transporter:	False
Used Oil Transfer Facility:	False
Used Oil Processor:	False
Used Oil Refiner:	False
Used Oil Fuel Marketer Directs Shipments:	False
Used Oil Fuel Marketer Meets Specs:	False
Site Contact Address 2:	Not reported
SIC Code:	Not reported
CRK Number:	Not reported

Map ID
Direction
Distance
Elevation

MAP FINDINGS

Site

Database(s)

EDR ID Number
EPA ID Number

USG INTERIORS INC PUYALLUP (Continued)

1000399532

Active:	Not reported
CAS Number:	Not reported
Chemical Name:	Not reported
EHS:	Not reported
EHS CAS Number:	Not reported
EHS Name:	Not reported
Name:	USG INTERIORS INC PUYALLUP
Address:	925 RIVER RD E
City,State,Zip:	PUYALLUP, WA 98371
Facility Address 2:	Not reported
Facility ID:	1217
EPA ID:	WAD980974893
NAICS:	327993
State Waste Code Desc:	Not reported
Federal Waste Code Desc:	Not reported
Form Comm:	Not reported
Data Year:	2015
Permit by Rule:	False
Mailing Address 2:	Not reported
Treatment by Generator:	False
Mixed Radioactive Waste:	False
Importer of Hazardous Waste:	False
Immediate Recycler:	False
Treatment/Storage/Disposal/Recycling Facility:	False
Generator of Dangerous Fuel Waste:	False
Generator Marketing to Burner:	False
Other Marketers (i.e., blender, distributor, etc.):	False
Utility Boiler Burner:	False
Industry Boiler Burner:	False
Industrial Furnace:	False
Smelter Defferal:	False
Universal Waste:	Not reported
Off-Specification:	Not reported
LN Address 2:	Not reported
Tax Reg #:	601022977
Business Type:	Not reported
Mail Name:	USG Interiors Inc
Mailing Address:	PO Box 6721
Mailing City,State,Zip:	CHICAGO, IL 60680-6721
Legal Organization Name:	USG Interiors Inc
Legal Organization Type:	Private
Legal Contact:	Not reported
Legal Address:	PO Box 6721
Legal Address 2:	Not reported
Legal City,State,Zip:	CHICAGO, IL 60680-6721
Legal Phone Number:	(312)436-4134
Legal Effective Date:	10/01/1982
Land Organization Name:	USG Interiors Inc
Land Organization Type:	Private
Land Contact:	Not reported
Land Address:	PO Box 6721
Land City,State,Zip:	CHICAGO, IL 60680-6721
Land Phone Number:	(312)606-3769
Operator Organization Name:	USG Interiors Inc
Operator Organization Type:	Private
Operator:	Not reported

Map ID
Direction
Distance
Elevation

MAP FINDINGS

Site

Database(s)

EDR ID Number
EPA ID Number

USG INTERIORS INC PUYALLUP (Continued)

1000399532

Operator Address:	PO Box 6721
Operator Address 2:	Not reported
Operator City,State,Zip:	CHICAGO, IL 60680-6721
Operator Phone Number:	(312)436-4134
Operator Effective Date:	10/01/1982
Site Contact:	Greg Kinser
Site Contact Address:	PO Box 6721
Contact City,State,Zip:	CHICAGO, IL 60680-6721
Site Contact Phone Number:	(312)436-4134
Site Contact Email:	GKinser@usg.com
Gen Status Code:	XQG
Monthly Generation:	False
Batch Generation:	False
One Time Generation:	False
Transport Own Waste:	False
Tranports Other Waste:	False
Recycler Onsite:	False
Transfer Facility:	False
Other Exemption:	Not reported
UW Battery Gen:	False
Used Oil Transporter:	False
Used Oil Transfer Facility:	False
Used Oil Processor:	False
Used Oil Refiner:	False
Used Oil Fuel Marketer Directs Shipments:	False
Used Oil Fuel Marketer Meets Specs:	False
Site Contact Address 2:	Not reported
SIC Code:	Not reported
CRK Number:	Not reported
Active:	Not reported
CAS Number:	Not reported
Chemical Name:	Not reported
EHS:	Not reported
EHS CAS Number:	Not reported
EHS Name:	Not reported
Name:	USG INTERIORS INC PUYALLUP
Address:	925 RIVER RD E
City,State,Zip:	PUYALLUP, WA 98371
Facility Address 2:	Not reported
Facility ID:	1217
EPA ID:	WAD980974893
NAICS:	327993
State Waste Code Desc:	Not reported
Federal Waste Code Desc:	Not reported
Form Comm:	Not reported
Data Year:	2014
Permit by Rule:	False
Mailing Address 2:	Not reported
Treatment by Generator:	False
Mixed Radioactive Waste:	False
Importer of Hazardous Waste:	False
Immediate Recycler:	False
Treatment/Storage/Disposal/Recycling Facility:	False
Generator of Dangerous Fuel Waste:	False
Generator Marketing to Burner:	False
Other Marketers (i.e., blender, distributor, etc.):	False

Map ID
Direction
Distance
Elevation

MAP FINDINGS

Site

Database(s)

EDR ID Number
EPA ID Number

USG INTERIORS INC PUYALLUP (Continued)

1000399532

Utility Boiler Burner:	False
Industry Boiler Burner:	False
Industrial Furnace:	False
Smelter Defferal:	False
Universal Waste:	Not reported
Off-Specification:	Not reported
LN Address 2:	Not reported
Tax Reg #:	601022977
Business Type:	Not reported
Mail Name:	USG Interiors Inc
Mailing Address:	PO Box 6721
Mailing City,State,Zip:	CHICAGO, IL 60680-6721
Legal Organization Name:	USG Interiors Inc
Legal Organization Type:	Private
Legal Contact:	Not reported
Legal Address:	PO Box 6721
Legal Address 2:	Not reported
Legal City,State,Zip:	CHICAGO, IL 60680-6721
Legal Phone Number:	(312)606-3769
Legal Effective Date:	10/01/1982
Land Organization Name:	USG Interiors Inc
Land Organization Type:	Private
Land Contact:	Not reported
Land Address:	PO Box 6721
Land City,State,Zip:	CHICAGO, IL 60680-6721
Land Phone Number:	(312)606-3769
Operator Organization Name:	USG Interiors Inc
Operator Organization Type:	Private
Operator:	Not reported
Operator Address:	PO Box 6721
Operator Address 2:	Not reported
Operator City,State,Zip:	CHICAGO, IL 60680-6721
Operator Phone Number:	(312)606-3769
Operator Effective Date:	10/01/1982
Site Contact:	Kim Peterson
Site Contact Address:	PO Box 6721
Contact City,State,Zip:	CHICAGO, IL 60680-6721
Site Contact Phone Number:	(312)436-4502
Site Contact Email:	KRPeterson@usg.com
Gen Status Code:	XQG
Monthly Generation:	False
Batch Generation:	False
One Time Generation:	False
Transport Own Waste:	False
Tranports Other Waste:	False
Recycler Onsite:	False
Transfer Facility:	False
Other Exemption:	Not reported
UW Battery Gen:	False
Used Oil Transporter:	False
Used Oil Transfer Facility:	False
Used Oil Processor:	False
Used Oil Refiner:	False
Used Oil Fuel Marketer Directs Shipments:	False
Used Oil Fuel Marketer Meets Specs:	False
Site Contact Address 2:	Not reported
SIC Code:	Not reported

Map ID
Direction
Distance
Elevation

MAP FINDINGS

Site

Database(s)

EDR ID Number
EPA ID Number

USG INTERIORS INC PUYALLUP (Continued)

1000399532

CRK Number:	Not reported
Active:	Not reported
CAS Number:	Not reported
Chemical Name:	Not reported
EHS:	Not reported
EHS CAS Number:	Not reported
EHS Name:	Not reported
Name:	USG INTERIORS INC PUYALLUP
Address:	925 RIVER RD E
City,State,Zip:	PUYALLUP, WA 98371
Facility Address 2:	Not reported
Facility ID:	1217
EPA ID:	WAD980974893
NAICS:	327993
State Waste Code Desc:	Not reported
Federal Waste Code Desc:	Not reported
Form Comm:	Not reported
Data Year:	2013
Permit by Rule:	False
Mailing Address 2:	Not reported
Treatment by Generator:	False
Mixed Radioactive Waste:	False
Importer of Hazardous Waste:	False
Immediate Recycler:	False
Treatment/Storage/Disposal/Recycling Facility:	False
Generator of Dangerous Fuel Waste:	False
Generator Marketing to Burner:	False
Other Marketers (i.e., blender, distributor, etc.):	False
Utility Boiler Burner:	False
Industry Boiler Burner:	False
Industrial Furnace:	False
Smelter Defferal:	False
Universal Waste:	Not reported
Off-Specification:	Not reported
LN Address 2:	Not reported
Tax Reg #:	601022977
Business Type:	Not reported
Mail Name:	USG Interiors Inc
Mailing Address:	PO Box 6721
Mailing City,State,Zip:	CHICAGO, IL 60680-6721
Legal Organization Name:	USG Interiors Inc
Legal Organization Type:	Private
Legal Contact:	Not reported
Legal Address:	PO Box 6721
Legal Address 2:	Not reported
Legal City,State,Zip:	CHICAGO, IL 60680-6721
Legal Phone Number:	(312)606-3769
Legal Effective Date:	10/01/1982
Land Organization Name:	USG Interiors Inc
Land Organization Type:	Private
Land Contact:	Not reported
Land Address:	PO Box 6721
Land City,State,Zip:	CHICAGO, IL 60680-6721
Land Phone Number:	(312)606-3769
Operator Organization Name:	USG Interiors Inc
Operator Organization Type:	Private

Map ID
Direction
Distance
Elevation

MAP FINDINGS

Site

Database(s)

EDR ID Number
EPA ID Number

USG INTERIORS INC PUYALLUP (Continued)

1000399532

Operator:	Not reported
Operator Address:	PO Box 6721
Operator Address 2:	Not reported
Operator City,State,Zip:	CHICAGO, IL 60680-6721
Operator Phone Number:	(312)606-3769
Operator Effective Date:	10/01/1982
Site Contact:	Kim Peterson
Site Contact Address:	PO Box 6721
Contact City,State,Zip:	CHICAGO, IL 60680-6721
Site Contact Phone Number:	(312)436-4502
Site Contact Email:	KRPeterson@usg.com
Gen Status Code:	XQG
Monthly Generation:	False
Batch Generation:	False
One Time Generation:	False
Transport Own Waste:	False
Tranports Other Waste:	False
Recycler Onsite:	False
Transfer Facility:	False
Other Exemption:	Not reported
UW Battery Gen:	False
Used Oil Transporter:	False
Used Oil Transfer Facility:	False
Used Oil Processor:	False
Used Oil Refiner:	False
Used Oil Fuel Marketer Directs Shipments:	False
Used Oil Fuel Marketer Meets Specs:	False
Site Contact Address 2:	Not reported
SIC Code:	Not reported
CRK Number:	Not reported
Active:	Not reported
CAS Number:	Not reported
Chemical Name:	Not reported
EHS:	Not reported
EHS CAS Number:	Not reported
EHS Name:	Not reported
Name:	USG INTERIORS INC PUYALLUP
Address:	925 RIVER RD E
City,State,Zip:	PUYALLUP, WA 98371
Facility Address 2:	Not reported
Facility ID:	1217
EPA ID:	WAD980974893
NAICS:	327993
State Waste Code Desc:	Not reported
Federal Waste Code Desc:	D004
Form Comm:	Not reported
Data Year:	2012
Permit by Rule:	False
Mailing Address 2:	Not reported
Treatment by Generator:	False
Mixed Radioactive Waste:	False
Importer of Hazardous Waste:	False
Immediate Recycler:	False
Treatment/Storage/Disposal/Recycling Facility:	False
Generator of Dangerous Fuel Waste:	False
Generator Marketing to Burner:	False

Map ID
Direction
Distance
Elevation

MAP FINDINGS

Site

Database(s)

EDR ID Number
EPA ID Number

USG INTERIORS INC PUYALLUP (Continued)

1000399532

Other Marketers (i.e., blender, distributor, etc.):	False
Utility Boiler Burner:	False
Industry Boiler Burner:	False
Industrial Furnace:	False
Smelter Defferal:	False
Universal Waste:	Not reported
Off-Specification:	Not reported
LN Address 2:	Not reported
Tax Reg #:	601022977
Business Type:	Not reported
Mail Name:	USG Interiors Inc
Mailing Address:	PO Box 6721
Mailing City,State,Zip:	CHICAGO, IL 60680-6721
Legal Organization Name:	USG Interiors Inc
Legal Organization Type:	Private
Legal Contact:	Not reported
Legal Address:	PO Box 6721
Legal Address 2:	Not reported
Legal City,State,Zip:	CHICAGO, IL 60680-6721
Legal Phone Number:	(312)606-3769
Legal Effective Date:	10/01/1982
Land Organization Name:	USG Interiors Inc
Land Organization Type:	Private
Land Contact:	Not reported
Land Address:	PO Box 6721
Land City,State,Zip:	CHICAGO, IL 60680-6721
Land Phone Number:	(312)606-3769
Operator Organization Name:	USG Interiors Inc
Operator Organization Type:	Private
Operator:	Not reported
Operator Address:	PO Box 6721
Operator Address 2:	Not reported
Operator City,State,Zip:	CHICAGO, IL 60680-6721
Operator Phone Number:	(312)606-3769
Operator Effective Date:	10/01/1982
Site Contact:	Lanita R Stevens
Site Contact Address:	PO Box 6721
Contact City,State,Zip:	CHICAGO, IL 60680-6721
Site Contact Phone Number:	(312)606-3769
Site Contact Email:	LRStevens@usg.com
Gen Status Code:	XQG
Monthly Generation:	False
Batch Generation:	False
One Time Generation:	False
Transport Own Waste:	False
Tranports Other Waste:	False
Recycler Onsite:	False
Transfer Facility:	False
Other Exemption:	Not reported
UW Battery Gen:	False
Used Oil Transporter:	False
Used Oil Transfer Facility:	False
Used Oil Processor:	False
Used Oil Refiner:	False
Used Oil Fuel Marketer Directs Shipments:	False
Used Oil Fuel Marketer Meets Specs:	False
Site Contact Address 2:	Not reported

Map ID
Direction
Distance
Elevation

MAP FINDINGS

Site

Database(s)

EDR ID Number
EPA ID Number

USG INTERIORS INC PUYALLUP (Continued)

1000399532

SIC Code:	Not reported
CRK Number:	Not reported
Active:	Not reported
CAS Number:	Not reported
Chemical Name:	Not reported
EHS:	Not reported
EHS CAS Number:	Not reported
EHS Name:	Not reported
Name:	USG INTERIORS INC PUYALLUP
Address:	925 RIVER RD E
City,State,Zip:	PUYALLUP, WA 98371
Facility Address 2:	Not reported
Facility ID:	1217
EPA ID:	WAD980974893
NAICS:	327993
State Waste Code Desc:	Not reported
Federal Waste Code Desc:	D004
Form Comm:	Not reported
Data Year:	2011
Permit by Rule:	False
Mailing Address 2:	Not reported
Treatment by Generator:	False
Mixed Radioactive Waste:	False
Importer of Hazardous Waste:	False
Immediate Recycler:	False
Treatment/Storage/Disposal/Recycling Facility:	False
Generator of Dangerous Fuel Waste:	False
Generator Marketing to Burner:	False
Other Marketers (i.e., blender, distributor, etc.):	False
Utility Boiler Burner:	False
Industry Boiler Burner:	False
Industrial Furnace:	False
Smelter Defferal:	False
Universal Waste:	Not reported
Off-Specification:	Not reported
LN Address 2:	Not reported
Tax Reg #:	601022977
Business Type:	Not reported
Mail Name:	USG Interiors Inc
Mailing Address:	PO Box 6721
Mailing City,State,Zip:	CHICAGO, IL 60680-6721
Legal Organization Name:	USG Interiors Inc
Legal Organization Type:	Private
Legal Contact:	Not reported
Legal Address:	PO Box 6721
Legal Address 2:	Not reported
Legal City,State,Zip:	CHICAGO, IL 60680-6721
Legal Phone Number:	(312)606-3769
Legal Effective Date:	09/06/1996
Land Organization Name:	USG Interiors Inc
Land Organization Type:	Private
Land Contact:	Not reported
Land Address:	PO Box 6721
Land City,State,Zip:	CHICAGO, IL 60680-6721
Land Phone Number:	(312)606-3769
Operator Organization Name:	USG Interiors Inc

Map ID
Direction
Distance
Elevation

MAP FINDINGS

Site

Database(s)

EDR ID Number
EPA ID Number

USG INTERIORS INC PUYALLUP (Continued)

1000399532

Operator Organization Type:	Private
Operator:	Not reported
Operator Address:	PO Box 6721
Operator Address 2:	Not reported
Operator City,State,Zip:	CHICAGO, IL 60680-6721
Operator Phone Number:	(312)606-3769
Operator Effective Date:	09/06/1996
Site Contact:	Lanita R Stevens
Site Contact Address:	PO Box 6721
Contact City,State,Zip:	CHICAGO, IL 60680-6721
Site Contact Phone Number:	(312)606-3769
Site Contact Email:	LRStevens@usg.com
Gen Status Code:	XQG
Monthly Generation:	False
Batch Generation:	False
One Time Generation:	False
Transport Own Waste:	False
Tranports Other Waste:	False
Recycler Onsite:	False
Transfer Facility:	False
Other Exemption:	Not reported
UW Battery Gen:	False
Used Oil Transporter:	False
Used Oil Transfer Facility:	False
Used Oil Processor:	False
Used Oil Refiner:	False
Used Oil Fuel Marketer Directs Shipments:	False
Used Oil Fuel Marketer Meets Specs:	False
Site Contact Address 2:	Not reported
SIC Code:	Not reported
CRK Number:	Not reported
Active:	Not reported
CAS Number:	Not reported
Chemical Name:	Not reported
EHS:	Not reported
EHS CAS Number:	Not reported
EHS Name:	Not reported
Name:	USG INTERIORS INC PUYALLUP
Address:	925 RIVER RD E
City,State,Zip:	PUYALLUP, WA 98371
Facility Address 2:	Not reported
Facility ID:	1217
EPA ID:	WAD980974893
NAICS:	327993
State Waste Code Desc:	Not reported
Federal Waste Code Desc:	D004 Arsenic
Form Comm:	No dangerous waste generated in 2010
Data Year:	2010
Permit by Rule:	False
Mailing Address 2:	Not reported
Treatment by Generator:	False
Mixed Radioactive Waste:	False
Importer of Hazardous Waste:	False
Immediate Recycler:	False
Treatment/Storage/Disposal/Recycling Facility:	False
Generator of Dangerous Fuel Waste:	False

Map ID
Direction
Distance
Elevation

MAP FINDINGS

Site

Database(s)

EDR ID Number
EPA ID Number

USG INTERIORS INC PUYALLUP (Continued)

1000399532

Generator Marketing to Burner:	False
Other Marketers (i.e., blender, distributor, etc.):	False
Utility Boiler Burner:	False
Industry Boiler Burner:	False
Industrial Furnace:	False
Smelter Defferal:	False
Universal Waste:	Not reported
Off-Specification:	Not reported
LN Address 2:	Not reported
Tax Reg #:	601022977
Business Type:	Not reported
Mail Name:	USG Interiors Inc
Mailing Address:	PO Box 6721
Mailing City,State,Zip:	CHICAGO, IL 60680-6721
Legal Organization Name:	USG Interiors Inc
Legal Organization Type:	Private
Legal Contact:	Not reported
Legal Address:	PO Box 6721
Legal Address 2:	Not reported
Legal City,State,Zip:	CHICAGO, IL 60680-6721
Legal Phone Number:	(312)606-3769
Legal Effective Date:	09/06/1996
Land Organization Name:	USG Interiors Inc
Land Organization Type:	Private
Land Contact:	Not reported
Land Address:	PO Box 6721
Land City,State,Zip:	CHICAGO, IL 60680-6721
Land Phone Number:	(312)606-3769
Operator Organization Name:	USG Interiors Inc
Operator Organization Type:	Private
Operator:	Not reported
Operator Address:	PO Box 6721
Operator Address 2:	Not reported
Operator City,State,Zip:	CHICAGO, IL 60680-6721
Operator Phone Number:	(312)606-3769
Operator Effective Date:	09/06/1996
Site Contact:	Lanita R Stevens
Site Contact Address:	PO Box 6721
Contact City,State,Zip:	CHICAGO, IL 60680-6721
Site Contact Phone Number:	(312)606-3769
Site Contact Email:	LRStevens@usg.com
Gen Status Code:	XQG
Monthly Generation:	False
Batch Generation:	False
One Time Generation:	False
Transport Own Waste:	False
Tranports Other Waste:	False
Recycler Onsite:	False
Transfer Facility:	False
Other Exemption:	Not reported
UW Battery Gen:	False
Used Oil Transporter:	False
Used Oil Transfer Facility:	False
Used Oil Processor:	False
Used Oil Refiner:	False
Used Oil Fuel Marketer Directs Shipments:	False
Used Oil Fuel Marketer Meets Specs:	False

Map ID
Direction
Distance
Elevation

MAP FINDINGS

Site

Database(s)

EDR ID Number
EPA ID Number

USG INTERIORS INC PUYALLUP (Continued)

1000399532

Site Contact Address 2:	Not reported
SIC Code:	Not reported
CRK Number:	Not reported
Active:	Not reported
CAS Number:	Not reported
Chemical Name:	Not reported
EHS:	Not reported
EHS CAS Number:	Not reported
EHS Name:	Not reported
Name:	USG INTERIORS INC PUYALLUP
Address:	925 RIVER RD E
City,State,Zip:	PUYALLUP, WA 98371
Facility Address 2:	Not reported
Facility ID:	1217
EPA ID:	WAD980974893
NAICS:	327993
State Waste Code Desc:	Not reported
Federal Waste Code Desc:	D004
Form Comm:	No Dangerous Waste generated in 2009
Data Year:	2009
Permit by Rule:	False
Mailing Address 2:	Not reported
Treatment by Generator:	False
Mixed Radioactive Waste:	False
Importer of Hazardous Waste:	False
Immediate Recycler:	False
Treatment/Storage/Disposal/Recycling Facility:	False
Generator of Dangerous Fuel Waste:	False
Generator Marketing to Burner:	False
Other Marketers (i.e., blender, distributor, etc.):	False
Utility Boiler Burner:	False
Industry Boiler Burner:	False
Industrial Furnace:	False
Smelter Defferal:	False
Universal Waste:	Not reported
Off-Specification:	Not reported
LN Address 2:	Not reported
Tax Reg #:	601022977
Business Type:	Not reported
Mail Name:	USG Interiors Inc
Mailing Address:	PO Box 6721
Mailing City,State,Zip:	CHICAGO, IL 60680-6721
Legal Organization Name:	USG Interiors Inc
Legal Organization Type:	Private
Legal Contact:	Not reported
Legal Address:	PO Box 6721
Legal Address 2:	Not reported
Legal City,State,Zip:	CHICAGO, IL 60680-6721
Legal Phone Number:	(312)606-3769
Legal Effective Date:	09/06/1996
Land Organization Name:	USG Interiors Inc
Land Organization Type:	Private
Land Contact:	Not reported
Land Address:	PO Box 6721
Land City,State,Zip:	CHICAGO, IL 60680-6721
Land Phone Number:	(312)606-3769

Map ID
Direction
Distance
Elevation

MAP FINDINGS

Site

Database(s)

EDR ID Number
EPA ID Number

USG INTERIORS INC PUYALLUP (Continued)

1000399532

Operator Organization Name: USG Interiors Inc
Operator Organization Type: Private
Operator: Not reported
Operator Address: PO Box 6721
Operator Address 2: Not reported
Operator City,State,Zip: CHICAGO, IL 60680-6721
Operator Phone Number: (312)606-3769
Operator Effective Date: 09/06/1996
Site Contact: Lanita R Stevens
Site Contact Address: PO Box 6721
Contact City,State,Zip: CHICAGO, IL 60680-6721
Site Contact Phone Number: (312)606-3769
Site Contact Email: LRStevens@usg.com
Gen Status Code: XQG
Monthly Generation: False
Batch Generation: False
One Time Generation: False
Transport Own Waste: False
Tranports Other Waste: False
Recycler Onsite: False
Transfer Facility: False
Other Exemption: Not reported
UW Battery Gen: False
Used Oil Transporter: False
Used Oil Transfer Facility: False
Used Oil Processor: False
Used Oil Refiner: False
Used Oil Fuel Marketer Directs Shipments: False
Used Oil Fuel Marketer Meets Specs: False
Site Contact Address 2: Not reported
SIC Code: Not reported
CRK Number: Not reported
Active: Not reported
CAS Number: Not reported
Chemical Name: Not reported
EHS: Not reported
EHS CAS Number: Not reported
EHS Name: Not reported

[Click this hyperlink](#) while viewing on your computer to access
1 additional WA MANIFEST: record(s) in the EDR Site Report.

117
WNW
1/2-1
0.847 mi.
4471 ft.

GLASSMAN PROPERTY
1541 4TH AVE NW
PUYALLUP, WA 98371

HSL 1007453360
CSCSL N/A
ALLSITES
FINDS
ASBESTOS

Relative:
Lower
Actual:
36 ft.

HSL:
Name: GLASSMAN PROPERTY
Address: Not reported
City,State,Zip: PUYALLUP, WA
edr_fstat: WA
edr_fzip: Not reported
edr_fcnty: PIERCE
edr_zip: Not reported
Facility Type: Hazardous Sites List
Facility Status: Cleanup Started

Map ID
Direction
Distance
Elevation

MAP FINDINGS

Site

Database(s)

EDR ID Number
EPA ID Number

GLASSMAN PROPERTY (Continued)

1007453360

FSID Number: 1342017
Rank: 1
Region: SW
EDR Link ID: 1342017
Region Decode: SOUTHWEST REGIONAL OFFICE

CSCSL:

Name: GLASSMAN PROPERTY
Address: 1541 4TH AVE NW
City,State,Zip: PUYALLUP, WA 98371
Facility ID: 1342017
Region: Southwest
Lat/Long: 47.195556 / -122.314472
Clean Up Siteid: 3420
Site Status: Cleanup Started
Contaminant Name: Metals Priority Pollutants
Alternate Site Names: Not reported
Site Rank: 1 - Highest Assessed Risk
Has Institutional Control: Not reported
Past VCP: True
Current VCP: Not reported
Ground Water: Suspected
Surface Water: Suspected
Soil: Confirmed Above Cleanup Levels
Sediment: Not reported
Air: Suspected
Bedrock: Not reported
Responsible Unit: Southwest

ALLSITES:

Name: GLASSMAN PROPERTY
Facility Id: 1342017

Interaction: 8304
Interaction 1: A
Interaction 2: SCS
Ecology Program: TOXICS
Program Data: ISIS
Facility Alt.: GLASSMAN PROPERTY
Program ID: Not reported
Date Interaction: 2004-01-16 00:00:00
Date Interaction 3: State Cleanup Site
Latitude: 47.195550402000002
Longitude: -122.314457207

Interaction: 8305
Interaction 1: A
Interaction 2: VOLCLNST
Ecology Program: TOXICS
Program Data: ISIS
Facility Alt.: GLASSMAN PROPERTY
Program ID: SW0684
Date Interaction: 2005-05-16 00:00:00
Date Interaction 3: Voluntary Cleanup Sites
Latitude: 47.195550402000002

Map ID
Direction
Distance
Elevation

MAP FINDINGS

Site

Database(s)

EDR ID Number
EPA ID Number

GLASSMAN PROPERTY (Continued)

1007453360

Longitude: -122.314457207

FINDS:

Registry ID: 110017742825

Click Here:

Environmental Interest/Information System:

Washington Facility / Site Identification System (WA-FSIS) provides a means to query and display data maintained by the Washington Department of Ecology. This system contains key information for each facility/site that is currently, or has been, of interest to the Air Quality, Dam Safety, Hazardous Waste, Toxics Cleanup, and Water Quality Programs.

[Click this hyperlink](#) while viewing on your computer to access additional FINDS: detail in the EDR Site Report.

ASBESTOS:

Name: Not reported
Address: 1541 4TH AVE NW EAST AND WEST BUILDINGS
City,State,Zip: PUYALLUP, WA 98371
Facility Type: vacant buildings
Parent ID: 101300
Form ID: 101828##1210Therm356504
Notice Date: 06/16/2015
Start Date: 06/15/2015
Completion Date: 06/15/2015
Initial: Not reported
Amended: 1
On Hold: Not reported
Off Hold: Not reported
Emergency: Not reported
Site Hours Start: 7:00 a.m.
Site Hours End: 3:00 p.m.
Sunday: Not reported
Monday: 1
Tuesday: 1
Wednesday: 1
Thursday: 1
Friday: 1
Saturday: Not reported
Contractor ID: Not reported
Phone: 253-984-1818
Job Site CAS: Billy Witham
Project Form Email: debif@ttnw-inc.com
Property Owner Name: Federal National Mortgage Association
Property Owner Agent: Not reported
Property Owner Company: Thermatech Northwest Inc (ABCN00001210)
Property Owner Address: PO Box 650043
Property Owner City: Dallas
Property Owner State: TX
Property Owner Zip4: 95265
Property Owner Phone: 972-773-4663
Job Site Room: East and west buildings
Facility Age: 1920's
Facility Size: 800 sq.ft. and 670 sq.ft.

Map ID
 Direction
 Distance
 Elevation

MAP FINDINGS

Site

Database(s)

EDR ID Number
 EPA ID Number

GLASSMAN PROPERTY (Continued)

1007453360

Facility Remodel:	Not reported
Facility Demo:	1
Facility Repair:	Not reported
Facility Maint:	Not reported
Removed:	1
Encapsulated:	Not reported
Quantity Sq Ft:	200
Fireproofing:	Not reported
Popcorn Ceiling:	Not reported
CAB:	Not reported
Sheet Vinyl:	Not reported
Asbestos Paper:	Not reported
Boiler Insulation:	Not reported
Duct Paper:	Not reported
VAT:	Not reported
Roofing:	Not reported
Sq Ft Other:	1
Sq Ft Other Text:	patching tar
Quantity Lin Ft:	96
Mag Pipe Insulation:	Not reported
Air Cell Pipe Insulation:	Not reported
Ducting Insulation:	Not reported
Cement Asbestos Pipe:	Not reported
Mudded Pipe Insulation:	Not reported
Duct Tape:	Not reported
Lin Ft Other1:	1
Lin Ft Other1 Text:	windiw glazing
Lin Ft Other2:	Not reported
Lin Ft Other2 Text:	Not reported
Indoors:	Not reported
Outdoors:	1
Neg Pres Enclosure:	Not reported
Glove Bag:	Not reported
Mini Enclosure:	Not reported
Critical Barriers:	Not reported
Wrap And Cut:	Not reported
Wet Methods:	1
HEPA Vacuum:	1
MANUALMETHODS :	1
Other CM1:	Not reported
Other CM1 Text:	Not reported
Other CM2:	Not reported
Other CM2 Text:	Not reported
Half Mask APR:	1
Full Face APR:	Not reported
PAPR:	Not reported
Type C Continuous:	Not reported
Type C Pressure:	Not reported
Other Resp Pro:	Not reported
Other Resp Pro Text:	Not reported
Comments:	Amend to update property owner information.
Date Time Submitted:	2015-06-16 07:57:59
Submitter IP Address:	75.151.101.37
Region:	3
UBI:	601725020
Notice type:	Initial
Project Type:	Other linear footage, Other Square Footage

Map ID
Direction
Distance
Elevation

MAP FINDINGS

Site

Database(s)

EDR ID Number
EPA ID Number

GLASSMAN PROPERTY (Continued)

1007453360

Supervisor:	Billy Witham ()
Supervisor Phone:	Not reported
Certificate Status:	ACTIVE
Name:	Not reported
Address:	1541 4TH AVE NW EAST AND WEST BUILDINGS
City,State,Zip:	PUYALLUP, WA 98371
Facility Type:	vacant buildings
Parent ID:	0
Form ID:	101300##1210Therm499657
Notice Date:	06/04/2015
Start Date:	06/15/2015
Completion Date:	06/30/2015
Initial:	1
Amended:	Not reported
On Hold:	Not reported
Off Hold:	Not reported
Emergency:	Not reported
Site Hours Start:	7:00 a.m.
Site Hours End:	3:00 p.m.
Sunday:	Not reported
Monday:	1
Tuesday:	1
Wednesday:	1
Thursday:	1
Friday:	1
Saturday:	Not reported
Contractor ID:	Not reported
Phone:	253-984-1818
Job Site CAS:	Billy Witham
Project Form Email:	debif@ttnw-inc.com
Property Owner Name:	Not reported
Property Owner Agent:	Mike Muller
Property Owner Company:	Thermatech Northwest Inc (ABCN00001210)
Property Owner Address:	3852 South 66th Street
Property Owner City:	Tacoma
Property Owner State:	WA
Property Owner Zip4:	98409
Property Owner Phone:	253-531-2144
Job Site Room:	East and west buildings
Facility Age:	1920's
Facility Size:	800 sq.ft. and 670 sq.ft.
Facility Remodel:	Not reported
Facility Demo:	1
Facility Repair:	Not reported
Facility Maint:	Not reported
Removed:	1
Encapsulated:	Not reported
Quantity Sq Ft:	200
Fireproofing:	Not reported
Popcorn Ceiling:	Not reported
CAB:	Not reported
Sheet Vinyl:	Not reported
Asbestos Paper:	Not reported
Boiler Insulation:	Not reported
Duct Paper:	Not reported
VAT:	Not reported

Map ID
Direction
Distance
Elevation

MAP FINDINGS

Site

Database(s)

EDR ID Number
EPA ID Number

GLASSMAN PROPERTY (Continued)

1007453360

Roofing:	Not reported
Sq Ft Other:	1
Sq Ft Other Text:	patching tar
Quantity Lin Ft:	96
Mag Pipe Insulation:	Not reported
Air Cell Pipe Insulation:	Not reported
Ducting Insulation:	Not reported
Cement Asbestos Pipe:	Not reported
Mudded Pipe Insulation:	Not reported
Duct Tape:	Not reported
Lin Ft Other1:	1
Lin Ft Other1 Text:	windiw glazing
Lin Ft Other2:	Not reported
Lin Ft Other2 Text:	Not reported
Indoors:	Not reported
Outdoors:	1
Neg Pres Enclosure:	Not reported
Glove Bag:	Not reported
Mini Enclosure:	Not reported
Critical Barriers:	Not reported
Wrap And Cut:	Not reported
Wet Methods:	1
HEPA Vacuum:	1
MANUALMETHODS :	1
Other CM1:	Not reported
Other CM1 Text:	Not reported
Other CM2:	Not reported
Other CM2 Text:	Not reported
Half Mask APR:	1
Full Face APR:	Not reported
PAPR:	Not reported
Type C Continuous:	Not reported
Type C Pressure:	Not reported
Other Resp Pro:	Not reported
Other Resp Pro Text:	Not reported
Comments:	Not reported
Date Time Submitted:	2015-06-04 12:46:58
Submitter IP Address:	75.151.101.37
Region:	3
UBI:	601725020
Notice type:	Initial
Project Type:	Other linear footage, Other Square Footage
Supervisor:	Billy Witham ()
Supervisor Phone:	Not reported
Certificate Status:	ACTIVE
Name:	Not reported
Address:	1541 4TH AVE NW EAST AND WEST BUILDINGS
City,State,Zip:	PUYALLUP, WA 98371
Facility Type:	vacant buildings
Parent ID:	101300
Form ID:	101308##1210Therm502987
Notice Date:	06/04/2015
Start Date:	06/15/2015
Completion Date:	06/30/2015
Initial:	Not reported
Amended:	1

Map ID
Direction
Distance
Elevation

MAP FINDINGS

Site

Database(s)

EDR ID Number
EPA ID Number

GLASSMAN PROPERTY (Continued)

1007453360

On Hold:	Not reported
Off Hold:	Not reported
Emergency:	Not reported
Site Hours Start:	7:00 a.m.
Site Hours End:	3:00 p.m.
Sunday:	Not reported
Monday:	1
Tuesday:	1
Wednesday:	1
Thursday:	1
Friday:	1
Saturday:	Not reported
Contractor ID:	Not reported
Phone:	253-984-1818
Job Site CAS:	Billy Witham
Project Form Email:	debif@ttnw-inc.com
Property Owner Name:	Federal National Mortgage Association
Property Owner Agent:	Not reported
Property Owner Company:	Thermatech Northwest Inc (ABCN00001210)
Property Owner Address:	PO Box 650043
Property Owner City:	Dallas
Property Owner State:	TX
Property Owner Zip4:	95265
Property Owner Phone:	972-773-4663
Job Site Room:	East and west buildings
Facility Age:	1920's
Facility Size:	800 sq.ft. and 670 sq.ft.
Facility Remodel:	Not reported
Facility Demo:	1
Facility Repair:	Not reported
Facility Maint:	Not reported
Removed:	1
Encapsulated:	Not reported
Quantity Sq Ft:	200
Fireproofing:	Not reported
Popcorn Ceiling:	Not reported
CAB:	Not reported
Sheet Vinyl:	Not reported
Asbestos Paper:	Not reported
Boiler Insulation:	Not reported
Duct Paper:	Not reported
VAT:	Not reported
Roofing:	Not reported
Sq Ft Other:	1
Sq Ft Other Text:	patching tar
Quantity Lin Ft:	96
Mag Pipe Insulation:	Not reported
Air Cell Pipe Insulation:	Not reported
Ducting Insulation:	Not reported
Cement Asbestos Pipe:	Not reported
Mudded Pipe Insulation:	Not reported
Duct Tape:	Not reported
Lin Ft Other1:	1
Lin Ft Other1 Text:	windiw glazing
Lin Ft Other2:	Not reported
Lin Ft Other2 Text:	Not reported
Indoors:	Not reported

Map ID
 Direction
 Distance
 Elevation

MAP FINDINGS

Site

Database(s)

EDR ID Number
 EPA ID Number

GLASSMAN PROPERTY (Continued)

1007453360

Outdoors: 1
 Neg Pres Enclosure: Not reported
 Glove Bag: Not reported
 Mini Enclosure: Not reported
 Critical Barriers: Not reported
 Wrap And Cut: Not reported
 Wet Methods: 1
 HEPA Vacuum: 1
 MANUALMETHODS : 1
 Other CM1: Not reported
 Other CM1 Text: Not reported
 Other CM2: Not reported
 Other CM2 Text: Not reported
 Half Mask APR: 1
 Full Face APR: Not reported
 PAPR: Not reported
 Type C Continuous: Not reported
 Type C Pressure: Not reported
 Other Resp Pro: Not reported
 Other Resp Pro Text: Not reported
 Comments: Amend to update property owner information.
 Date Time Submitted: 2015-06-04 13:32:27
 Submitter IP Address: 75.151.101.37
 Region: 3
 UBI: 601725020
 Notice type: Initial
 Project Type: Other linear footage, Other Square Footage
 Supervisor: Billy Witham ()
 Supervisor Phone: Not reported
 Certificate Status: ACTIVE

118
WNW
 1/2-1
 0.897 mi.
 4738 ft.

STOHL PROPERTY
1609 4TH AVE NW
PUYALLUP, WA 98371

HSL **1007676948**
CSCSL **N/A**
ALLSITES
FINDS

Relative:
Lower
Actual:
36 ft.

HSL:
 Name: STOHL PROPERTY
 Address: Not reported
 City,State,Zip: PUYALLUP, WA
 edr_fstat: WA
 edr_fzip: Not reported
 edr_fcnty: PIERCE
 edr_zip: Not reported
Facility Type: Hazardous Sites List
 Facility Status: Cleanup Started
 FSID Number: 8942055
 Rank: 1
 Region: SW
 EDR Link ID: 8942055
 Region Decode: SOUTHWEST REGIONAL OFFICE

CSCSL:
 Name: STOHL PROPERTY
 Address: 1609 4TH AVE NW
 City,State,Zip: PUYALLUP, WA 98371

Map ID
Direction
Distance
Elevation

MAP FINDINGS

Site

Database(s)

EDR ID Number
EPA ID Number

STOHL PROPERTY (Continued)

1007676948

Facility ID: 8942055
Region: Southwest
Lat/Long: 47.195556 / -122.314694
Clean Up Siteid: 4502
Site Status: Cleanup Started
Contaminant Name: Metals Priority Pollutants
Alternate Site Names: Not reported
Site Rank: 1 - Highest Assessed Risk
Has Institutional Control: Not reported
Past VCP: True
Current VCP: Not reported
Ground Water: Suspected
Surface Water: Suspected
Soil: Confirmed Above Cleanup Levels
Sediment: Not reported
Air: Suspected
Bedrock: Not reported
Responsible Unit: Southwest

ALLSITES:

Name: STOHL PROPERTY
Facility Id: 8942055

Interaction: 23761
Interaction 1: A
Interaction 2: VOLCLNST
Ecology Program: TOXICS
Program Data: ISIS
Facility Alt.: STOHL PROPERTY
Program ID: SW0683
Date Interaction: 2005-05-16 00:00:00
Date Interaction 3: Voluntary Cleanup Sites
Latitude: 47.195550402999999
Longitude: -122.314679207

Interaction: 23760
Interaction 1: A
Interaction 2: SCS
Ecology Program: TOXICS
Program Data: ISIS
Facility Alt.: STOHL PROPERTY
Program ID: Not reported
Date Interaction: 2004-01-16 00:00:00
Date Interaction 3: State Cleanup Site
Latitude: 47.195550402999999
Longitude: -122.314679207

FINDS:

Registry ID: 110017939481

[Click Here:](#)

Environmental Interest/Information System:

Washington Facility / Site Identification System (WA-FSIS) provides a means to query and display data maintained by the Washington

Map ID
Direction
Distance
Elevation

MAP FINDINGS

Site

Database(s)

EDR ID Number
EPA ID Number

STOHL PROPERTY (Continued)

1007676948

Department of Ecology. This system contains key information for each facility/site that is currently, or has been, of interest to the Air Quality, Dam Safety, Hazardous Waste, Toxics Cleanup, and Water Quality Programs.

[Click this hyperlink](#) while viewing on your computer to access additional FINDS: detail in the EDR Site Report.

119
West
1/2-1
0.919 mi.
4852 ft.

PIONEER SERVICE
1707 PIONEER W
PUYALLUP, WA 98371

CSCSL **U003353394**
LUST **N/A**
UST
ALLSITES

Relative:
Lower
Actual:
33 ft.

CSCSL:
Name: PIONEER SERVICE
Address: 1707 PIONEER W
City,State,Zip: PUYALLUP, WA 98371
Facility ID: 35242432
Region: Southwest
Lat/Long: 47.19049 / -122.3184
Clean Up Siteid: 3141
Site Status: Cleanup Started
Contaminant Name: Non-Halogenated Solvents
Alternate Site Names: Not reported
Site Rank: Not reported
Has Institutional Control: Not reported
Past VCP: Not reported
Current VCP: Not reported
Ground Water: Suspected
Surface Water: Not reported
Soil: Confirmed Above Cleanup Levels
Sediment: Not reported
Air: Not reported
Bedrock: Not reported
Responsible Unit: Southwest

Name: PIONEER SERVICE
Address: 1707 PIONEER W
City,State,Zip: PUYALLUP, WA 98371
Facility ID: 35242432
Region: Southwest
Lat/Long: 47.19049 / -122.3184
Clean Up Siteid: 3141
Site Status: Cleanup Started
Contaminant Name: Petroleum Products-Unspecified
Alternate Site Names: Not reported
Site Rank: Not reported
Has Institutional Control: Not reported
Past VCP: Not reported
Current VCP: Not reported
Ground Water: Suspected
Surface Water: Not reported
Soil: Confirmed Above Cleanup Levels
Sediment: Not reported
Air: Not reported
Bedrock: Not reported
Responsible Unit: Southwest

Map ID
Direction
Distance
Elevation

MAP FINDINGS

Site

Database(s)

EDR ID Number
EPA ID Number

PIONEER SERVICE (Continued)

U003353394

LUST:

Name: PIONEER SERVICE
Address: 1707 PIONEER W
City,State,Zip: PUYALLUP, WA 98371
Facility ID: 35242432
Lust Status Type: LUST - Cleanup Started
Cleanup Site ID: 3141
Cleanup Unit Type: Upland
Process Type: Independent Action
Cleanup Unit Name: Not reported
Response Section: Southwest
Release Date: 10/07/1992
Lust Date: 01/15/2010
Region: Southwest
Lust ID: 2352
UST ID: 12061
Contaminant Name: Petroleum Products-Unspecified
Ground Water: Suspected
Surface Water: Not reported
Soil: Confirmed Above Cleanup Levels
Sediment: Not reported
Air: Not reported
Bedrock: Not reported
Lat/Long: 47.19049 / -122.3184

Name: PIONEER SERVICE
Address: 1707 PIONEER W
City,State,Zip: PUYALLUP, WA 98371
Facility ID: 35242432
Lust Status Type: LUST - Cleanup Started
Cleanup Site ID: 3141
Cleanup Unit Type: Upland
Process Type: Independent Action
Cleanup Unit Name: Not reported
Response Section: Southwest
Release Date: 10/07/1992
Lust Date: 01/15/2010
Region: Southwest
Lust ID: 2352
UST ID: 12061
Contaminant Name: Non-Halogenated Solvents
Ground Water: Suspected
Surface Water: Not reported
Soil: Confirmed Above Cleanup Levels
Sediment: Not reported
Air: Not reported
Bedrock: Not reported
Lat/Long: 47.19049 / -122.3184

UST:

Name: PIONEER SERVICE
Address: 1707 PIONEER W
City: PUYALLUP
Zip: 98371
Facility ID: 35242432
Site Id: 12061

Map ID
Direction
Distance
Elevation

MAP FINDINGS

Site

Database(s)

EDR ID Number
EPA ID Number

PIONEER SERVICE (Continued)

U00353394

Decimal Latitude: 47.19049
Decimal Longitude: -122.3184

Tank Name: 1
Tag Number: Not reported
Tank Status: Removed
Tank Status Date: 08/06/1996
Tank Install Date: 01/01/1973
Tank Closure Date: Not reported
Capacity Range: Not reported
Tank Permit Expiration Date: Not reported
Tank Upgrade Date: Not reported
Tank Spill Prevention: Not reported
Tank Overfill Prevention: Not reported
Tank Material: Not reported
Tank Construction: Not reported
Tank Tightness Test: Not reported
Tank Corrosion Protection: Not reported
Tank Manifold: Not reported
Tank Release Detection: Not reported
Tank SFC Type: Not reported
Pipe Material: Not reported
Pipe Construction: Not reported
Pipe Primary Release Detection: Not reported
Pipe Second Release Detection: Not reported
Pipe Corrosion Protection: Not reported
Pipe Pumping System: Not reported
Responsible Unit: Southwest
Dispencer/Pump SFC Type: Not reported
Region: Southwest
Is Active: False
Actual Capacity: Not reported
Pipe Install Date: Not reported
Turbine Sump Construction: Not reported
Compartment Number: 1
Stored Substance: Leaded Gasoline
Used Substance: Not reported
Compartment Capacity: Not reported

Name: PIONEER SERVICE
Address: 1707 PIONEER W
City: PUYALLUP
Zip: 98371

Tank Name: 2
Tag Number: Not reported
Tank Status: Removed
Tank Status Date: 08/06/1996
Tank Install Date: 01/01/1962
Tank Closure Date: Not reported
Capacity Range: Not reported
Tank Permit Expiration Date: Not reported
Tank Upgrade Date: Not reported
Tank Spill Prevention: Not reported
Tank Overfill Prevention: Not reported
Tank Material: Not reported
Tank Construction: Not reported

Map ID
Direction
Distance
Elevation

MAP FINDINGS

Site

Database(s)

EDR ID Number
EPA ID Number

PIONEER SERVICE (Continued)

U003353394

Tank Tightness Test: Not reported
Tank Corrosion Protection: Not reported
Tank Manifold: Not reported
Tank Release Detection: Not reported
Tank SFC Type: Not reported
Pipe Material: Not reported
Pipe Construction: Not reported
Pipe Primary Release Detection: Not reported
Pipe Second Release Detection: Not reported
Pipe Corrosion Protection: Not reported
Pipe Pumping System: Not reported
Responsible Unit: Southwest
Dispencer/Pump SFC Type: Not reported
Region: Southwest
Is Active: False
Actual Capacity: Not reported
Pipe Install Date: Not reported
Turbine Sump Construction: Not reported
Compartment Number: 1
Stored Substance: Unleaded Gasoline
Used Substance: Not reported
Compartment Capacity: Not reported

Name: PIONEER SERVICE
Address: 1707 PIONEER W
City: PUYALLUP
Zip: 98371

Tank Name: 3
Tag Number: Not reported
Tank Status: Removed
Tank Status Date: 08/06/1996
Tank Install Date: 01/01/1973
Tank Closure Date: Not reported
Capacity Range: Not reported
Tank Permit Expiration Date: Not reported
Tank Upgrade Date: Not reported
Tank Spill Prevention: Not reported
Tank Overfill Prevention: Not reported
Tank Material: Not reported
Tank Construction: Not reported
Tank Tightness Test: Not reported
Tank Corrosion Protection: Not reported
Tank Manifold: Not reported
Tank Release Detection: Not reported
Tank SFC Type: Not reported
Pipe Material: Not reported
Pipe Construction: Not reported
Pipe Primary Release Detection: Not reported
Pipe Second Release Detection: Not reported
Pipe Corrosion Protection: Not reported
Pipe Pumping System: Not reported
Responsible Unit: Southwest
Dispencer/Pump SFC Type: Not reported
Region: Southwest
Is Active: False
Actual Capacity: Not reported

Map ID
Direction
Distance
Elevation

MAP FINDINGS

Site

Database(s)

EDR ID Number
EPA ID Number

PIONEER SERVICE (Continued)

U003353394

Pipe Install Date: Not reported
Turbine Sump Construction: Not reported
Compartment Number: 1
Stored Substance: Unleaded Gasoline
Used Substance: Not reported
Compartment Capacity: Not reported

Name: PIONEER SERVICE
Address: 1707 PIONEER W
City: PUYALLUP
Zip: 98371

Tank Name: 4
Tag Number: Not reported
Tank Status: Removed
Tank Status Date: 08/06/1996
Tank Install Date: 01/01/1962
Tank Closure Date: Not reported
Capacity Range: 111 TO 1,100 Gallons
Tank Permit Expiration Date: Not reported
Tank Upgrade Date: Not reported
Tank Spill Prevention: Not reported
Tank Overfill Prevention: Not reported
Tank Material: Not reported
Tank Construction: Not reported
Tank Tightness Test: Not reported
Tank Corrosion Protection: Not reported
Tank Manifold: Not reported
Tank Release Detection: Not reported
Tank SFC Type: Not reported
Pipe Material: Not reported
Pipe Construction: Not reported
Pipe Primary Release Detection: Not reported
Pipe Second Release Detection: Not reported
Pipe Corrosion Protection: Not reported
Pipe Pumping System: Not reported
Responsible Unit: Southwest
Dispenser/Pump SFC Type: Not reported
Region: Southwest
Is Active: False
Actual Capacity: Not reported
Pipe Install Date: Not reported
Turbine Sump Construction: Not reported
Compartment Number: 1
Stored Substance: Used Oil/Waste Oil
Used Substance: Not reported
Compartment Capacity: Not reported

Name: PIONEER SERVICE
Address: 1707 PIONEER W
City: PUYALLUP
Zip: 98371

Tank Name: 5
Tag Number: Not reported
Tank Status: Removed
Tank Status Date: 02/13/2009

Map ID
Direction
Distance
Elevation

MAP FINDINGS

Site

Database(s)

EDR ID Number
EPA ID Number

PIONEER SERVICE (Continued)

U003353394

Tank Install Date: 02/13/2009
Tank Closure Date: Not reported
Capacity Range: 111 TO 1,100 Gallons
Tank Permit Expiration Date: Not reported
Tank Upgrade Date: Not reported
Tank Spill Prevention: Not reported
Tank Overfill Prevention: Not reported
Tank Material: Steel
Tank Construction: Not reported
Tank Tightness Test: Not reported
Tank Corrosion Protection: Not reported
Tank Manifold: Not reported
Tank Release Detection: Not reported
Tank SFC Type: Not reported
Pipe Material: Not reported
Pipe Construction: Not reported
Pipe Primary Release Detection: Not reported
Pipe Second Release Detection: Not reported
Pipe Corrosion Protection: Not reported
Pipe Pumping System: Not reported
Responsible Unit: Southwest
Dispenser/Pump SFC Type: Not reported
Region: Southwest
Is Active: False
Actual Capacity: Not reported
Pipe Install Date: Not reported
Turbine Sump Construction: Not reported
Compart Number: 1
Stored Substance: Used Oil/Waste Oil
Used Substance: Not reported
Compart Capacity: Not reported

ALLSITES:

Name: PIONEER SERVICE
Facility Id: 35242432

Interaction: 91505
Interaction 1: A
Interaction 2: SCS
Ecology Program: TOXICS
Program Data: ISIS
Facility Alt.: PIONEER SERVICE
Program ID: Not reported
Date Interaction: 2010-03-04 00:00:00
Date Interaction 3: State Cleanup Site
Latitude: 47.190484402999999
Longitude: -122.318385206

Interaction: 39795
Interaction 1: A
Interaction 2: LUST
Ecology Program: TOXICS
Program Data: ISIS
Facility Alt.: Not reported
Program ID: 12061
Date Interaction: 1992-10-07 00:00:00

Map ID
Direction
Distance
Elevation

MAP FINDINGS

Site

Database(s)

EDR ID Number
EPA ID Number

PIONEER SERVICE (Continued)

U003353394

Date Interaction 3: LUST Facility
Latitude: 47.190484402999999
Longitude: -122.318385206

Interaction: 39794
Interaction 1: A
Interaction 2: UST
Ecology Program: TOXICS
Program Data: UST
Facility Alt.: Not reported
Program ID: 12061
Date Interaction: 1962-01-01 00:00:00
Date Interaction 3: Underground Storage Tank
Latitude: 47.190484402999999
Longitude: -122.318385206

120
NNW
1/2-1
0.977 mi.
5156 ft.

STYLE F/X
1113 RIVER RD
PUYALLUP, WA 98371

CSCSL S111413938
ALLSITES N/A

Relative:
Lower
Actual:
34 ft.

CSCSL:
Name: STYLE F/X
Address: 1113 RIVER RD
City,State,Zip: PUYALLUP, WA 98371
Facility ID: 22278
Region: Southwest
Lat/Long: 47.203042820297 / -122.3098364915
Clean Up Siteid: 12598
Site Status: Awaiting Cleanup
Contaminant Name: Conventional Contaminants, Inorganic
Alternate Site Names: Not reported
Site Rank: Not reported
Has Institutional Control: Not reported
Past VCP: Not reported
Current VCP: Not reported
Ground Water: Suspected
Surface Water: Not reported
Soil: Suspected
Sediment: Not reported
Air: Not reported
Bedrock: Not reported
Responsible Unit: Southwest

Name: STYLE F/X
Address: 1113 RIVER RD
City,State,Zip: PUYALLUP, WA 98371
Facility ID: 22278
Region: Southwest
Lat/Long: 47.203042820297 / -122.3098364915
Clean Up Siteid: 12598
Site Status: Awaiting Cleanup
Contaminant Name: Corrosive Wastes
Alternate Site Names: Not reported
Site Rank: Not reported

Map ID
Direction
Distance
Elevation

MAP FINDINGS

Site

Database(s)

EDR ID Number
EPA ID Number

STYLE F/X (Continued)

S111413938

Has Institutional Control: Not reported
Past VCP: Not reported
Current VCP: Not reported
Ground Water: Suspected
Surface Water: Not reported
Soil: Suspected
Sediment: Not reported
Air: Not reported
Bedrock: Not reported
Responsible Unit: Southwest

Name: STYLE F/X
Address: 1113 RIVER RD
City, State, Zip: PUYALLUP, WA 98371
Facility ID: 22278
Region: Southwest
Lat/Long: 47.203042820297 / -122.3098364915
Clean Up Siteid: 12598
Site Status: Awaiting Cleanup
Contaminant Name: Halogenated Solvents
Alternate Site Names: Not reported
Site Rank: Not reported
Has Institutional Control: Not reported
Past VCP: Not reported
Current VCP: Not reported
Ground Water: Suspected
Surface Water: Not reported
Soil: Suspected
Sediment: Not reported
Air: Not reported
Bedrock: Not reported
Responsible Unit: Southwest

Name: STYLE F/X
Address: 1113 RIVER RD
City, State, Zip: PUYALLUP, WA 98371
Facility ID: 22278
Region: Southwest
Lat/Long: 47.203042820297 / -122.3098364915
Clean Up Siteid: 12598
Site Status: Awaiting Cleanup
Contaminant Name: Lead
Alternate Site Names: Not reported
Site Rank: Not reported
Has Institutional Control: Not reported
Past VCP: Not reported
Current VCP: Not reported
Ground Water: Suspected
Surface Water: Not reported
Soil: Suspected
Sediment: Not reported
Air: Not reported
Bedrock: Not reported
Responsible Unit: Southwest

Name: STYLE F/X
Address: 1113 RIVER RD

Map ID
Direction
Distance
Elevation

MAP FINDINGS

Site

Database(s)

EDR ID Number
EPA ID Number

STYLE F/X (Continued)

S111413938

City,State,Zip: PUYALLUP, WA 98371
Facility ID: 22278
Region: Southwest
Lat/Long: 47.203042820297 / -122.3098364915
Clean Up Siteid: 12598
Site Status: Awaiting Cleanup
Contaminant Name: Metals - Other
Alternate Site Names: Not reported
Site Rank: Not reported
Has Institutional Control:Not reported
Past VCP: Not reported
Current VCP: Not reported
Ground Water: Suspected
Surface Water: Not reported
Soil: Suspected
Sediment: Not reported
Air: Not reported
Bedrock: Not reported
Responsible Unit: Southwest

Name: STYLE F/X
Address: 1113 RIVER RD
City,State,Zip: PUYALLUP, WA 98371
Facility ID: 22278
Region: Southwest
Lat/Long: 47.203042820297 / -122.3098364915
Clean Up Siteid: 12598
Site Status: Awaiting Cleanup
Contaminant Name: Non-Halogenated Solvents
Alternate Site Names: Not reported
Site Rank: Not reported
Has Institutional Control:Not reported
Past VCP: Not reported
Current VCP: Not reported
Ground Water: Suspected
Surface Water: Not reported
Soil: Suspected
Sediment: Not reported
Air: Not reported
Bedrock: Not reported
Responsible Unit: Southwest

Name: STYLE F/X
Address: 1113 RIVER RD
City,State,Zip: PUYALLUP, WA 98371
Facility ID: 22278
Region: Southwest
Lat/Long: 47.203042820297 / -122.3098364915
Clean Up Siteid: 12598
Site Status: Awaiting Cleanup
Contaminant Name: Other Deleterious Substances
Alternate Site Names: Not reported
Site Rank: Not reported
Has Institutional Control:Not reported
Past VCP: Not reported
Current VCP: Not reported
Ground Water: Suspected

Map ID
Direction
Distance
Elevation

MAP FINDINGS

Site

Database(s)

EDR ID Number
EPA ID Number

STYLE F/X (Continued)

S111413938

Surface Water: Not reported
Soil: Suspected
Sediment: Not reported
Air: Not reported
Bedrock: Not reported
Responsible Unit: Southwest

Name: STYLE F/X
Address: 1113 RIVER RD
City,State,Zip: PUYALLUP, WA 98371
Facility ID: 22278
Region: Southwest
Lat/Long: 47.203042820297 / -122.3098364915
Clean Up Siteid: 12598
Site Status: Awaiting Cleanup
Contaminant Name: Petroleum-Diesel
Alternate Site Names: Not reported
Site Rank: Not reported
Has Institutional Control: Not reported
Past VCP: Not reported
Current VCP: Not reported
Ground Water: Suspected
Surface Water: Not reported
Soil: Suspected
Sediment: Not reported
Air: Not reported
Bedrock: Not reported
Responsible Unit: Southwest

Name: STYLE F/X
Address: 1113 RIVER RD
City,State,Zip: PUYALLUP, WA 98371
Facility ID: 22278
Region: Southwest
Lat/Long: 47.203042820297 / -122.3098364915
Clean Up Siteid: 12598
Site Status: Awaiting Cleanup
Contaminant Name: Petroleum-Other
Alternate Site Names: Not reported
Site Rank: Not reported
Has Institutional Control: Not reported
Past VCP: Not reported
Current VCP: Not reported
Ground Water: Suspected
Surface Water: Not reported
Soil: Suspected
Sediment: Not reported
Air: Not reported
Bedrock: Not reported
Responsible Unit: Southwest

ALLSITES:

Name: STYLE F/X
Facility Id: 22278

Interaction: 115454
Interaction 1: A

Map ID
Direction
Distance
Elevation

MAP FINDINGS

Site

Database(s)

EDR ID Number
EPA ID Number

STYLE F/X (Continued)

S111413938

Interaction 2: RSVP
Ecology Program: HAZWASTE
Program Data: RSVP
Facility Alt.: Style FX Screenprinting and Embroidery
Program ID: Not reported
Date Interaction: 2011-08-18 00:00:00
Date Interaction 3: Revised Site Visit Progra
Latitude: 47.203036615000002
Longitude: -122.309817224

Interaction: 112125
Interaction 1: A
Interaction 2: SCS
Ecology Program: TOXICS
Program Data: ISIS
Facility Alt.: Style F/X
Program ID: Not reported
Date Interaction: 2012-11-29 00:00:00
Date Interaction 3: State Cleanup Site
Latitude: 47.203036615000002
Longitude: -122.309817224

Interaction: 98562
Interaction 1: A
Interaction 2: HWG
Ecology Program: HAZWASTE
Program Data: TURBOWASTE
Facility Alt.: Style F/X
Program ID: WAH000039596
Date Interaction: 2011-11-17 00:00:00
Date Interaction 3: Hazardous Waste Generator
Latitude: 47.203036615000002
Longitude: -122.309817224

Interaction: 100952
Interaction 1: I
Interaction 2: UW
Ecology Program: HAZWASTE
Program Data: LSC
Facility Alt.: Style FX SCREENPRINTING AND EMBROIDERY
Program ID: Not reported
Date Interaction: 2011-08-18 00:00:00
Date Interaction 3: Urban Waters
Latitude: 47.203036615000002
Longitude: -122.309817224

Count: 6 records.

ORPHAN SUMMARY

City	EDR ID	Site Name	Site Address	Zip	Database(s)
PIERCE COUNTY	S118401558	CANYON SAND & GRAVEL	IMMEDIATLY S OF 4715 PIONEER W		SWF/LF
PUYALLUP	S124433711	SEA KENT FACILITY	15TH & PIONEER AVE E	98372	VCP
PUYALLUP	S124435966	PUYALLUP LANDFILL D	N 1603 E MAIN AVE	98372	VCP
PUYALLUP	S124432565	SOUTH HILL PLAZA	3850-3860 MERIDIAN ST S	98372	VCP
PUYALLUP	S118402285	US GYPSUM (SITE 1)	OFF OF RIVER RD BETWEEN 9TH ST		SWF/LF
PUYALLUP	U003355473	PASQUIER PANEL PRODUCTS INC.	13615 E. PIONEER	98372	ICR

GOVERNMENT RECORDS SEARCHED / DATA CURRENCY TRACKING

To maintain currency of the following federal and state databases, EDR contacts the appropriate governmental agency on a monthly or quarterly basis, as required.

Number of Days to Update: Provides confirmation that EDR is reporting records that have been updated within 90 days from the date the government agency made the information available to the public.

STANDARD ENVIRONMENTAL RECORDS

Lists of Federal NPL (Superfund) sites

NPL: National Priority List

National Priorities List (Superfund). The NPL is a subset of CERCLIS and identifies over 1,200 sites for priority cleanup under the Superfund Program. NPL sites may encompass relatively large areas. As such, EDR provides polygon coverage for over 1,000 NPL site boundaries produced by EPA's Environmental Photographic Interpretation Center (EPIC) and regional EPA offices.

Date of Government Version: 10/20/2021	Source: EPA
Date Data Arrived at EDR: 11/05/2021	Telephone: N/A
Date Made Active in Reports: 11/29/2021	Last EDR Contact: 12/01/2021
Number of Days to Update: 24	Next Scheduled EDR Contact: 01/10/2022
	Data Release Frequency: Quarterly

NPL Site Boundaries

Sources:

EPA's Environmental Photographic Interpretation Center (EPIC)
Telephone: 202-564-7333

EPA Region 1
Telephone 617-918-1143

EPA Region 6
Telephone: 214-655-6659

EPA Region 3
Telephone 215-814-5418

EPA Region 7
Telephone: 913-551-7247

EPA Region 4
Telephone 404-562-8033

EPA Region 8
Telephone: 303-312-6774

EPA Region 5
Telephone 312-886-6686

EPA Region 9
Telephone: 415-947-4246

EPA Region 10
Telephone 206-553-8665

Proposed NPL: Proposed National Priority List Sites

A site that has been proposed for listing on the National Priorities List through the issuance of a proposed rule in the Federal Register. EPA then accepts public comments on the site, responds to the comments, and places on the NPL those sites that continue to meet the requirements for listing.

Date of Government Version: 10/20/2021	Source: EPA
Date Data Arrived at EDR: 11/05/2021	Telephone: N/A
Date Made Active in Reports: 11/29/2021	Last EDR Contact: 12/01/2021
Number of Days to Update: 24	Next Scheduled EDR Contact: 01/10/2022
	Data Release Frequency: Quarterly

NPL LIENS: Federal Superfund Liens

Federal Superfund Liens. Under the authority granted the USEPA by CERCLA of 1980, the USEPA has the authority to file liens against real property in order to recover remedial action expenditures or when the property owner received notification of potential liability. USEPA compiles a listing of filed notices of Superfund Liens.

GOVERNMENT RECORDS SEARCHED / DATA CURRENCY TRACKING

Date of Government Version: 10/15/1991
Date Data Arrived at EDR: 02/02/1994
Date Made Active in Reports: 03/30/1994
Number of Days to Update: 56

Source: EPA
Telephone: 202-564-4267
Last EDR Contact: 08/15/2011
Next Scheduled EDR Contact: 11/28/2011
Data Release Frequency: No Update Planned

Lists of Federal Delisted NPL sites

Delisted NPL: National Priority List Deletions

The National Oil and Hazardous Substances Pollution Contingency Plan (NCP) establishes the criteria that the EPA uses to delete sites from the NPL. In accordance with 40 CFR 300.425.(e), sites may be deleted from the NPL where no further response is appropriate.

Date of Government Version: 10/20/2021
Date Data Arrived at EDR: 11/05/2021
Date Made Active in Reports: 11/29/2021
Number of Days to Update: 24

Source: EPA
Telephone: N/A
Last EDR Contact: 12/01/2021
Next Scheduled EDR Contact: 01/10/2022
Data Release Frequency: Quarterly

Lists of Federal sites subject to CERCLA removals and CERCLA orders

FEDERAL FACILITY: Federal Facility Site Information listing

A listing of National Priority List (NPL) and Base Realignment and Closure (BRAC) sites found in the Comprehensive Environmental Response, Compensation and Liability Information System (CERCLIS) Database where EPA Federal Facilities Restoration and Reuse Office is involved in cleanup activities.

Date of Government Version: 05/25/2021
Date Data Arrived at EDR: 06/24/2021
Date Made Active in Reports: 09/20/2021
Number of Days to Update: 88

Source: Environmental Protection Agency
Telephone: 703-603-8704
Last EDR Contact: 10/01/2021
Next Scheduled EDR Contact: 01/10/2022
Data Release Frequency: Varies

SEMS: Superfund Enterprise Management System

SEMS (Superfund Enterprise Management System) tracks hazardous waste sites, potentially hazardous waste sites, and remedial activities performed in support of EPA's Superfund Program across the United States. The list was formerly known as CERCLIS, renamed to SEMS by the EPA in 2015. The list contains data on potentially hazardous waste sites that have been reported to the USEPA by states, municipalities, private companies and private persons, pursuant to Section 103 of the Comprehensive Environmental Response, Compensation, and Liability Act (CERCLA). This dataset also contains sites which are either proposed to or on the National Priorities List (NPL) and the sites which are in the screening and assessment phase for possible inclusion on the NPL.

Date of Government Version: 10/20/2021
Date Data Arrived at EDR: 11/05/2021
Date Made Active in Reports: 11/29/2021
Number of Days to Update: 24

Source: EPA
Telephone: 800-424-9346
Last EDR Contact: 12/01/2021
Next Scheduled EDR Contact: 01/24/2022
Data Release Frequency: Quarterly

Lists of Federal CERCLA sites with NFRAP

SEMS-ARCHIVE: Superfund Enterprise Management System Archive

GOVERNMENT RECORDS SEARCHED / DATA CURRENCY TRACKING

SEMS-ARCHIVE (Superfund Enterprise Management System Archive) tracks sites that have no further interest under the Federal Superfund Program based on available information. The list was formerly known as the CERCLIS-NFRAP, renamed to SEMS ARCHIVE by the EPA in 2015. EPA may perform a minimal level of assessment work at a site while it is archived if site conditions change and/or new information becomes available. Archived sites have been removed and archived from the inventory of SEMS sites. Archived status indicates that, to the best of EPA's knowledge, assessment at a site has been completed and that EPA has determined no further steps will be taken to list the site on the National Priorities List (NPL), unless information indicates this decision was not appropriate or other considerations require a recommendation for listing at a later time. The decision does not necessarily mean that there is no hazard associated with a given site; it only means that, based upon available information, the location is not judged to be potential NPL site.

Date of Government Version: 10/20/2021	Source: EPA
Date Data Arrived at EDR: 11/05/2021	Telephone: 800-424-9346
Date Made Active in Reports: 11/29/2021	Last EDR Contact: 12/01/2021
Number of Days to Update: 24	Next Scheduled EDR Contact: 01/24/2022
	Data Release Frequency: Quarterly

Lists of Federal RCRA facilities undergoing Corrective Action

CORRACTS: Corrective Action Report

CORRACTS identifies hazardous waste handlers with RCRA corrective action activity.

Date of Government Version: 09/13/2021	Source: EPA
Date Data Arrived at EDR: 09/15/2021	Telephone: 800-424-9346
Date Made Active in Reports: 10/12/2021	Last EDR Contact: 09/15/2021
Number of Days to Update: 27	Next Scheduled EDR Contact: 01/03/2022
	Data Release Frequency: Quarterly

Lists of Federal RCRA TSD facilities

RCRA-TSDF: RCRA - Treatment, Storage and Disposal

RCRAInfo is EPA's comprehensive information system, providing access to data supporting the Resource Conservation and Recovery Act (RCRA) of 1976 and the Hazardous and Solid Waste Amendments (HSWA) of 1984. The database includes selective information on sites which generate, transport, store, treat and/or dispose of hazardous waste as defined by the Resource Conservation and Recovery Act (RCRA). Transporters are individuals or entities that move hazardous waste from the generator offsite to a facility that can recycle, treat, store, or dispose of the waste. TSDFs treat, store, or dispose of the waste.

Date of Government Version: 09/13/2021	Source: Environmental Protection Agency
Date Data Arrived at EDR: 09/15/2021	Telephone: (206) 553-1200
Date Made Active in Reports: 10/12/2021	Last EDR Contact: 09/15/2021
Number of Days to Update: 27	Next Scheduled EDR Contact: 01/03/2022
	Data Release Frequency: Quarterly

Lists of Federal RCRA generators

RCRA-LQG: RCRA - Large Quantity Generators

RCRAInfo is EPA's comprehensive information system, providing access to data supporting the Resource Conservation and Recovery Act (RCRA) of 1976 and the Hazardous and Solid Waste Amendments (HSWA) of 1984. The database includes selective information on sites which generate, transport, store, treat and/or dispose of hazardous waste as defined by the Resource Conservation and Recovery Act (RCRA). Large quantity generators (LQGs) generate over 1,000 kilograms (kg) of hazardous waste, or over 1 kg of acutely hazardous waste per month.

Date of Government Version: 09/13/2021	Source: Environmental Protection Agency
Date Data Arrived at EDR: 09/15/2021	Telephone: (206) 553-1200
Date Made Active in Reports: 10/12/2021	Last EDR Contact: 09/15/2021
Number of Days to Update: 27	Next Scheduled EDR Contact: 01/03/2022
	Data Release Frequency: Quarterly

GOVERNMENT RECORDS SEARCHED / DATA CURRENCY TRACKING

RCRA-SQG: RCRA - Small Quantity Generators

RCRAInfo is EPA's comprehensive information system, providing access to data supporting the Resource Conservation and Recovery Act (RCRA) of 1976 and the Hazardous and Solid Waste Amendments (HSWA) of 1984. The database includes selective information on sites which generate, transport, store, treat and/or dispose of hazardous waste as defined by the Resource Conservation and Recovery Act (RCRA). Small quantity generators (SQGs) generate between 100 kg and 1,000 kg of hazardous waste per month.

Date of Government Version: 09/13/2021	Source: Environmental Protection Agency
Date Data Arrived at EDR: 09/15/2021	Telephone: (206) 553-1200
Date Made Active in Reports: 10/12/2021	Last EDR Contact: 09/15/2021
Number of Days to Update: 27	Next Scheduled EDR Contact: 01/03/2022
	Data Release Frequency: Quarterly

RCRA-VSQG: RCRA - Very Small Quantity Generators (Formerly Conditionally Exempt Small Quantity Generators)

RCRAInfo is EPA's comprehensive information system, providing access to data supporting the Resource Conservation and Recovery Act (RCRA) of 1976 and the Hazardous and Solid Waste Amendments (HSWA) of 1984. The database includes selective information on sites which generate, transport, store, treat and/or dispose of hazardous waste as defined by the Resource Conservation and Recovery Act (RCRA). Very small quantity generators (VSQGs) generate less than 100 kg of hazardous waste, or less than 1 kg of acutely hazardous waste per month.

Date of Government Version: 09/13/2021	Source: Environmental Protection Agency
Date Data Arrived at EDR: 09/15/2021	Telephone: (206) 553-1200
Date Made Active in Reports: 10/12/2021	Last EDR Contact: 09/15/2021
Number of Days to Update: 27	Next Scheduled EDR Contact: 01/03/2022
	Data Release Frequency: Quarterly

Federal institutional controls / engineering controls registries

LUCIS: Land Use Control Information System

LUCIS contains records of land use control information pertaining to the former Navy Base Realignment and Closure properties.

Date of Government Version: 07/12/2021	Source: Department of the Navy
Date Data Arrived at EDR: 08/06/2021	Telephone: 843-820-7326
Date Made Active in Reports: 10/22/2021	Last EDR Contact: 11/08/2021
Number of Days to Update: 77	Next Scheduled EDR Contact: 02/21/2022
	Data Release Frequency: Varies

US ENG CONTROLS: Engineering Controls Sites List

A listing of sites with engineering controls in place. Engineering controls include various forms of caps, building foundations, liners, and treatment methods to create pathway elimination for regulated substances to enter environmental media or effect human health.

Date of Government Version: 08/23/2021	Source: Environmental Protection Agency
Date Data Arrived at EDR: 08/23/2021	Telephone: 703-603-0695
Date Made Active in Reports: 11/12/2021	Last EDR Contact: 11/18/2021
Number of Days to Update: 81	Next Scheduled EDR Contact: 03/06/2022
	Data Release Frequency: Varies

US INST CONTROLS: Institutional Controls Sites List

A listing of sites with institutional controls in place. Institutional controls include administrative measures, such as groundwater use restrictions, construction restrictions, property use restrictions, and post remediation care requirements intended to prevent exposure to contaminants remaining on site. Deed restrictions are generally required as part of the institutional controls.

Date of Government Version: 08/23/2021	Source: Environmental Protection Agency
Date Data Arrived at EDR: 08/23/2021	Telephone: 703-603-0695
Date Made Active in Reports: 11/12/2021	Last EDR Contact: 11/19/2021
Number of Days to Update: 81	Next Scheduled EDR Contact: 03/07/2022
	Data Release Frequency: Varies

GOVERNMENT RECORDS SEARCHED / DATA CURRENCY TRACKING

Federal ERNS list

ERNS: Emergency Response Notification System

Emergency Response Notification System. ERNS records and stores information on reported releases of oil and hazardous substances.

Date of Government Version: 06/14/2021

Source: National Response Center, United States Coast Guard

Date Data Arrived at EDR: 06/17/2021

Telephone: 202-267-2180

Date Made Active in Reports: 08/17/2021

Last EDR Contact: 09/21/2021

Number of Days to Update: 61

Next Scheduled EDR Contact: 01/03/2022

Data Release Frequency: Quarterly

Lists of state- and tribal (Superfund) equivalent sites

HSL: Hazardous Sites List

The Hazardous Sites List is a subset of the CSCSL Report. It includes sites which have been assessed and ranked using the Washington Ranking Method (WARM).

Date of Government Version: 08/25/2021

Source: Department of Ecology

Date Data Arrived at EDR: 09/02/2021

Telephone: 360-407-7200

Date Made Active in Reports: 11/23/2021

Last EDR Contact: 11/30/2021

Number of Days to Update: 82

Next Scheduled EDR Contact: 03/14/2022

Data Release Frequency: Semi-Annually

Lists of state- and tribal hazardous waste facilities

CSCSL: Confirmed and Suspected Contaminated Sites List

State Hazardous Waste Sites. State hazardous waste site records are the states' equivalent to CERCLIS. These sites may or may not already be listed on the federal CERCLIS list. Priority sites planned for cleanup using state funds (state equivalent of Superfund) are identified along with sites where cleanup will be paid for by potentially responsible parties. Available information varies by state.

Date of Government Version: 07/12/2021

Source: Department of Ecology

Date Data Arrived at EDR: 07/13/2021

Telephone: 360-407-7200

Date Made Active in Reports: 10/04/2021

Last EDR Contact: 10/12/2021

Number of Days to Update: 83

Next Scheduled EDR Contact: 01/24/2022

Data Release Frequency: Quarterly

Lists of state and tribal landfills and solid waste disposal facilities

SWF/LF: Solid Waste Facility Database

Solid Waste Facilities/Landfill Sites. SWF/LF type records typically contain an inventory of solid waste disposal facilities or landfills in a particular state. Depending on the state, these may be active or inactive facilities or open dumps that failed to meet RCRA Subtitle D Section 4004 criteria for solid waste landfills or disposal sites.

Date of Government Version: 06/03/2021

Source: Department of Ecology

Date Data Arrived at EDR: 07/07/2021

Telephone: 360-407-6132

Date Made Active in Reports: 09/28/2021

Last EDR Contact: 11/29/2021

Number of Days to Update: 83

Next Scheduled EDR Contact: 03/14/2022

Data Release Frequency: Annually

Lists of state and tribal leaking storage tanks

LUST: Leaking Underground Storage Tanks Site List

Leaking Underground Storage Tank Incident Reports. LUST records contain an inventory of reported leaking underground storage tank incidents. Not all states maintain these records, and the information stored varies by state.

Date of Government Version: 08/09/2021

Source: Department of Ecology

Date Data Arrived at EDR: 08/11/2021

Telephone: 360-407-7183

Date Made Active in Reports: 11/05/2021

Last EDR Contact: 11/11/2021

Number of Days to Update: 86

Next Scheduled EDR Contact: 02/21/2022

Data Release Frequency: Quarterly

GOVERNMENT RECORDS SEARCHED / DATA CURRENCY TRACKING

INDIAN LUST R8: Leaking Underground Storage Tanks on Indian Land

LUSTs on Indian land in Colorado, Montana, North Dakota, South Dakota, Utah and Wyoming.

Date of Government Version: 05/27/2021	Source: EPA Region 8
Date Data Arrived at EDR: 06/11/2021	Telephone: 303-312-6271
Date Made Active in Reports: 09/07/2021	Last EDR Contact: 11/15/2021
Number of Days to Update: 88	Next Scheduled EDR Contact: 01/31/2022
	Data Release Frequency: Varies

INDIAN LUST R6: Leaking Underground Storage Tanks on Indian Land

LUSTs on Indian land in New Mexico and Oklahoma.

Date of Government Version: 05/17/2021	Source: EPA Region 6
Date Data Arrived at EDR: 06/11/2021	Telephone: 214-665-6597
Date Made Active in Reports: 09/07/2021	Last EDR Contact: 11/15/2021
Number of Days to Update: 88	Next Scheduled EDR Contact: 01/31/2022
	Data Release Frequency: Varies

INDIAN LUST R10: Leaking Underground Storage Tanks on Indian Land

LUSTs on Indian land in Alaska, Idaho, Oregon and Washington.

Date of Government Version: 04/27/2021	Source: EPA Region 10
Date Data Arrived at EDR: 06/11/2021	Telephone: 206-553-2857
Date Made Active in Reports: 09/07/2021	Last EDR Contact: 11/15/2021
Number of Days to Update: 88	Next Scheduled EDR Contact: 01/31/2022
	Data Release Frequency: Varies

INDIAN LUST R5: Leaking Underground Storage Tanks on Indian Land

Leaking underground storage tanks located on Indian Land in Michigan, Minnesota and Wisconsin.

Date of Government Version: 04/06/2021	Source: EPA, Region 5
Date Data Arrived at EDR: 06/11/2021	Telephone: 312-886-7439
Date Made Active in Reports: 09/07/2021	Last EDR Contact: 11/15/2021
Number of Days to Update: 88	Next Scheduled EDR Contact: 01/31/2022
	Data Release Frequency: Varies

INDIAN LUST R7: Leaking Underground Storage Tanks on Indian Land

LUSTs on Indian land in Iowa, Kansas, and Nebraska

Date of Government Version: 06/01/2021	Source: EPA Region 7
Date Data Arrived at EDR: 06/11/2021	Telephone: 913-551-7003
Date Made Active in Reports: 09/07/2021	Last EDR Contact: 11/15/2021
Number of Days to Update: 88	Next Scheduled EDR Contact: 01/31/2022
	Data Release Frequency: Varies

INDIAN LUST R1: Leaking Underground Storage Tanks on Indian Land

A listing of leaking underground storage tank locations on Indian Land.

Date of Government Version: 04/28/2021	Source: EPA Region 1
Date Data Arrived at EDR: 06/11/2021	Telephone: 617-918-1313
Date Made Active in Reports: 09/07/2021	Last EDR Contact: 11/15/2021
Number of Days to Update: 88	Next Scheduled EDR Contact: 01/31/2022
	Data Release Frequency: Varies

INDIAN LUST R9: Leaking Underground Storage Tanks on Indian Land

LUSTs on Indian land in Arizona, California, New Mexico and Nevada

Date of Government Version: 05/27/2021	Source: Environmental Protection Agency
Date Data Arrived at EDR: 06/11/2021	Telephone: 415-972-3372
Date Made Active in Reports: 09/07/2021	Last EDR Contact: 11/15/2021
Number of Days to Update: 88	Next Scheduled EDR Contact: 01/31/2022
	Data Release Frequency: Varies

GOVERNMENT RECORDS SEARCHED / DATA CURRENCY TRACKING

INDIAN LUST R4: Leaking Underground Storage Tanks on Indian Land
LUSTs on Indian land in Florida, Mississippi and North Carolina.

Date of Government Version: 05/28/2021	Source: EPA Region 4
Date Data Arrived at EDR: 06/22/2021	Telephone: 404-562-8677
Date Made Active in Reports: 09/20/2021	Last EDR Contact: 11/15/2021
Number of Days to Update: 90	Next Scheduled EDR Contact: 01/31/2022
	Data Release Frequency: Varies

Lists of state and tribal registered storage tanks

FEMA UST: Underground Storage Tank Listing

A listing of all FEMA owned underground storage tanks.

Date of Government Version: 01/29/2021	Source: FEMA
Date Data Arrived at EDR: 02/17/2021	Telephone: 202-646-5797
Date Made Active in Reports: 03/22/2021	Last EDR Contact: 11/01/2021
Number of Days to Update: 33	Next Scheduled EDR Contact: 01/17/2022
	Data Release Frequency: Varies

UST: Underground Storage Tank Database

Registered Underground Storage Tanks. UST's are regulated under Subtitle I of the Resource Conservation and Recovery Act (RCRA) and must be registered with the state department responsible for administering the UST program. Available information varies by state program.

Date of Government Version: 08/09/2021	Source: Department of Ecology
Date Data Arrived at EDR: 08/11/2021	Telephone: 360-407-7183
Date Made Active in Reports: 11/05/2021	Last EDR Contact: 11/11/2021
Number of Days to Update: 86	Next Scheduled EDR Contact: 02/21/2022
	Data Release Frequency: Quarterly

AST: Aboveground Storage Tank Locations

A listing of aboveground storage tank locations regulated by the Department of Ecology's Spill Prevention, Preparedness and Response Program.

Date of Government Version: 12/14/2015	Source: Department of Ecology
Date Data Arrived at EDR: 02/02/2016	Telephone: 360-407-7562
Date Made Active in Reports: 05/03/2016	Last EDR Contact: 10/25/2021
Number of Days to Update: 91	Next Scheduled EDR Contact: 02/07/2022
	Data Release Frequency: Varies

INDIAN UST R9: Underground Storage Tanks on Indian Land

The Indian Underground Storage Tank (UST) database provides information about underground storage tanks on Indian land in EPA Region 9 (Arizona, California, Hawaii, Nevada, the Pacific Islands, and Tribal Nations).

Date of Government Version: 05/27/2021	Source: EPA Region 9
Date Data Arrived at EDR: 06/11/2021	Telephone: 415-972-3368
Date Made Active in Reports: 09/07/2021	Last EDR Contact: 11/15/2021
Number of Days to Update: 88	Next Scheduled EDR Contact: 01/31/2022
	Data Release Frequency: Varies

INDIAN UST R4: Underground Storage Tanks on Indian Land

The Indian Underground Storage Tank (UST) database provides information about underground storage tanks on Indian land in EPA Region 4 (Alabama, Florida, Georgia, Kentucky, Mississippi, North Carolina, South Carolina, Tennessee and Tribal Nations)

Date of Government Version: 05/28/2021	Source: EPA Region 4
Date Data Arrived at EDR: 06/22/2021	Telephone: 404-562-9424
Date Made Active in Reports: 09/20/2021	Last EDR Contact: 11/15/2021
Number of Days to Update: 90	Next Scheduled EDR Contact: 01/31/2022
	Data Release Frequency: Varies

GOVERNMENT RECORDS SEARCHED / DATA CURRENCY TRACKING

INDIAN UST R6: Underground Storage Tanks on Indian Land

The Indian Underground Storage Tank (UST) database provides information about underground storage tanks on Indian land in EPA Region 6 (Louisiana, Arkansas, Oklahoma, New Mexico, Texas and 65 Tribes).

Date of Government Version: 05/17/2021	Source: EPA Region 6
Date Data Arrived at EDR: 06/11/2021	Telephone: 214-665-7591
Date Made Active in Reports: 09/07/2021	Last EDR Contact: 11/15/2021
Number of Days to Update: 88	Next Scheduled EDR Contact: 01/31/2022
	Data Release Frequency: Varies

INDIAN UST R7: Underground Storage Tanks on Indian Land

The Indian Underground Storage Tank (UST) database provides information about underground storage tanks on Indian land in EPA Region 7 (Iowa, Kansas, Missouri, Nebraska, and 9 Tribal Nations).

Date of Government Version: 06/01/2021	Source: EPA Region 7
Date Data Arrived at EDR: 06/11/2021	Telephone: 913-551-7003
Date Made Active in Reports: 09/07/2021	Last EDR Contact: 11/15/2021
Number of Days to Update: 88	Next Scheduled EDR Contact: 01/31/2022
	Data Release Frequency: Varies

INDIAN UST R8: Underground Storage Tanks on Indian Land

The Indian Underground Storage Tank (UST) database provides information about underground storage tanks on Indian land in EPA Region 8 (Colorado, Montana, North Dakota, South Dakota, Utah, Wyoming and 27 Tribal Nations).

Date of Government Version: 05/27/2021	Source: EPA Region 8
Date Data Arrived at EDR: 06/11/2021	Telephone: 303-312-6137
Date Made Active in Reports: 09/07/2021	Last EDR Contact: 11/15/2021
Number of Days to Update: 88	Next Scheduled EDR Contact: 01/31/2022
	Data Release Frequency: Varies

INDIAN UST R10: Underground Storage Tanks on Indian Land

The Indian Underground Storage Tank (UST) database provides information about underground storage tanks on Indian land in EPA Region 10 (Alaska, Idaho, Oregon, Washington, and Tribal Nations).

Date of Government Version: 04/27/2021	Source: EPA Region 10
Date Data Arrived at EDR: 06/11/2021	Telephone: 206-553-2857
Date Made Active in Reports: 09/07/2021	Last EDR Contact: 11/15/2021
Number of Days to Update: 88	Next Scheduled EDR Contact: 01/31/2022
	Data Release Frequency: Varies

INDIAN UST R1: Underground Storage Tanks on Indian Land

The Indian Underground Storage Tank (UST) database provides information about underground storage tanks on Indian land in EPA Region 1 (Connecticut, Maine, Massachusetts, New Hampshire, Rhode Island, Vermont and ten Tribal Nations).

Date of Government Version: 04/28/2021	Source: EPA, Region 1
Date Data Arrived at EDR: 06/11/2021	Telephone: 617-918-1313
Date Made Active in Reports: 09/07/2021	Last EDR Contact: 11/15/2021
Number of Days to Update: 88	Next Scheduled EDR Contact: 01/31/2022
	Data Release Frequency: Varies

INDIAN UST R5: Underground Storage Tanks on Indian Land

The Indian Underground Storage Tank (UST) database provides information about underground storage tanks on Indian land in EPA Region 5 (Michigan, Minnesota and Wisconsin and Tribal Nations).

Date of Government Version: 04/06/2021	Source: EPA Region 5
Date Data Arrived at EDR: 06/11/2021	Telephone: 312-886-6136
Date Made Active in Reports: 09/07/2021	Last EDR Contact: 11/15/2021
Number of Days to Update: 88	Next Scheduled EDR Contact: 01/31/2022
	Data Release Frequency: Varies

GOVERNMENT RECORDS SEARCHED / DATA CURRENCY TRACKING

State and tribal institutional control / engineering control registries

INST CONTROL: Institutional Control Site List
Sites that have institutional controls.

Date of Government Version: 07/12/2021	Source: Department of Ecology
Date Data Arrived at EDR: 07/13/2021	Telephone: 360-407-7170
Date Made Active in Reports: 10/04/2021	Last EDR Contact: 10/12/2021
Number of Days to Update: 83	Next Scheduled EDR Contact: 01/24/2022
	Data Release Frequency: Quarterly

Lists of state and tribal voluntary cleanup sites

VCP: Voluntary Cleanup Program Sites

Sites that have entered either the Voluntary Cleanup Program or its predecessor Independent Remedial Action Program.

Date of Government Version: 07/12/2021	Source: Department of Ecology
Date Data Arrived at EDR: 07/13/2021	Telephone: 360-407-7200
Date Made Active in Reports: 10/06/2021	Last EDR Contact: 10/12/2021
Number of Days to Update: 85	Next Scheduled EDR Contact: 01/24/2022
	Data Release Frequency: Varies

ICR: Independent Cleanup Reports

These are remedial action reports Ecology has received from either the owner or operator of the sites. These actions have been conducted without department oversight or approval and are not under an order or decree. This database is no longer updated by the Department of Ecology.

Date of Government Version: 12/01/2002	Source: Department of Ecology
Date Data Arrived at EDR: 01/03/2003	Telephone: 360-407-7200
Date Made Active in Reports: 01/22/2003	Last EDR Contact: 08/10/2009
Number of Days to Update: 19	Next Scheduled EDR Contact: 11/09/2009
	Data Release Frequency: No Update Planned

INDIAN VCP R7: Voluntary Cleanup Priority Listing

A listing of voluntary cleanup priority sites located on Indian Land located in Region 7.

Date of Government Version: 03/20/2008	Source: EPA, Region 7
Date Data Arrived at EDR: 04/22/2008	Telephone: 913-551-7365
Date Made Active in Reports: 05/19/2008	Last EDR Contact: 07/08/2021
Number of Days to Update: 27	Next Scheduled EDR Contact: 07/20/2009
	Data Release Frequency: Varies

INDIAN VCP R1: Voluntary Cleanup Priority Listing

A listing of voluntary cleanup priority sites located on Indian Land located in Region 1.

Date of Government Version: 07/27/2015	Source: EPA, Region 1
Date Data Arrived at EDR: 09/29/2015	Telephone: 617-918-1102
Date Made Active in Reports: 02/18/2016	Last EDR Contact: 09/15/2021
Number of Days to Update: 142	Next Scheduled EDR Contact: 01/03/2022
	Data Release Frequency: Varies

PTAP: PTAP Site Listing

A list of sites accepted into the Petroleum Technical Assistance Program. The Petroleum Technical Assistance Program (PTAP) expands the state's ability to respond to the high customer demand to clean up petroleum contaminated sites. Under the PTAP, the Pollution Liability Insurance Agency (PLIA) may provide informal site-specific technical consultations and issue written opinion letters to persons conducting independent remedial actions at qualifying petroleum cleanup sites. PLIA may provide these services under the authority of RCW 70.149.040(9) and the Model Toxics Control Act (MTCA), Chapter 70.149 RCW and Chapter 173-340 WAC.

GOVERNMENT RECORDS SEARCHED / DATA CURRENCY TRACKING

Date of Government Version: 07/30/2021
Date Data Arrived at EDR: 07/30/2021
Date Made Active in Reports: 08/02/2021
Number of Days to Update: 3

Source: Department of Ecology
Telephone: 360-407-0515
Last EDR Contact: 11/11/2021
Next Scheduled EDR Contact: 02/21/2022
Data Release Frequency: Varies

Lists of state and tribal brownfield sites

BROWNFIELDS: Brownfields Sites Listing

A listing of brownfields sites included in the Confirmed & Suspected Sites Listing. Brownfields are abandoned, idle or underused commercial or industrial properties, where the expansion or redevelopment is hindered by real or perceived contamination. Brownfields vary in size, location, age, and past use -- they can be anything from a five-hundred acre automobile assembly plant to a small, abandoned corner gas station.

Date of Government Version: 07/12/2021
Date Data Arrived at EDR: 07/13/2021
Date Made Active in Reports: 10/04/2021
Number of Days to Update: 83

Source: Department of Ecology
Telephone: 360-725-4030
Last EDR Contact: 10/12/2021
Next Scheduled EDR Contact: 01/24/2022
Data Release Frequency: Quarterly

ADDITIONAL ENVIRONMENTAL RECORDS

Local Brownfield lists

US BROWNFIELDS: A Listing of Brownfields Sites

Brownfields are real property, the expansion, redevelopment, or reuse of which may be complicated by the presence or potential presence of a hazardous substance, pollutant, or contaminant. Cleaning up and reinvesting in these properties takes development pressures off of undeveloped, open land, and both improves and protects the environment. Assessment, Cleanup and Redevelopment Exchange System (ACRES) stores information reported by EPA Brownfields grant recipients on brownfields properties assessed or cleaned up with grant funding as well as information on Targeted Brownfields Assessments performed by EPA Regions. A listing of ACRES Brownfield sites is obtained from Cleanups in My Community. Cleanups in My Community provides information on Brownfields properties for which information is reported back to EPA, as well as areas served by Brownfields grant programs.

Date of Government Version: 06/10/2021
Date Data Arrived at EDR: 06/10/2021
Date Made Active in Reports: 08/17/2021
Number of Days to Update: 68

Source: Environmental Protection Agency
Telephone: 202-566-2777
Last EDR Contact: 09/14/2021
Next Scheduled EDR Contact: 12/27/2021
Data Release Frequency: Semi-Annually

Local Lists of Landfill / Solid Waste Disposal Sites

SWTIRE: Solid Waste Tire Facilities

This study identified sites statewide with unauthorized accumulations of scrap tires.

Date of Government Version: 11/01/2005
Date Data Arrived at EDR: 03/16/2006
Date Made Active in Reports: 04/13/2006
Number of Days to Update: 28

Source: Department of Ecology
Telephone: N/A
Last EDR Contact: 09/08/2017
Next Scheduled EDR Contact: 12/18/2017
Data Release Frequency: Varies

SWTIRE 2: Solid Waste Tire Facilities 2 solid waste tire piles

Date of Government Version: 09/08/2021
Date Data Arrived at EDR: 09/09/2021
Date Made Active in Reports: 12/01/2021
Number of Days to Update: 83

Source: Department of Ecology
Telephone: 425-649-7104
Last EDR Contact: 11/29/2021
Next Scheduled EDR Contact: 03/14/2022
Data Release Frequency: Varies

GOVERNMENT RECORDS SEARCHED / DATA CURRENCY TRACKING

SWRCY: Recycling Facility List

A listing of recycling center locations.

Date of Government Version: 08/19/2021
Date Data Arrived at EDR: 09/03/2021
Date Made Active in Reports: 11/23/2021
Number of Days to Update: 81

Source: Department of Ecology
Telephone: 360-407-6105
Last EDR Contact: 10/18/2021
Next Scheduled EDR Contact: 01/31/2022
Data Release Frequency: Varies

INDIAN ODI: Report on the Status of Open Dumps on Indian Lands

Location of open dumps on Indian land.

Date of Government Version: 12/31/1998
Date Data Arrived at EDR: 12/03/2007
Date Made Active in Reports: 01/24/2008
Number of Days to Update: 52

Source: Environmental Protection Agency
Telephone: 703-308-8245
Last EDR Contact: 10/22/2021
Next Scheduled EDR Contact: 02/07/2022
Data Release Frequency: Varies

ODI: Open Dump Inventory

An open dump is defined as a disposal facility that does not comply with one or more of the Part 257 or Part 258 Subtitle D Criteria.

Date of Government Version: 06/30/1985
Date Data Arrived at EDR: 08/09/2004
Date Made Active in Reports: 09/17/2004
Number of Days to Update: 39

Source: Environmental Protection Agency
Telephone: 800-424-9346
Last EDR Contact: 06/09/2004
Next Scheduled EDR Contact: N/A
Data Release Frequency: No Update Planned

DEBRIS REGION 9: Torres Martinez Reservation Illegal Dump Site Locations

A listing of illegal dump sites location on the Torres Martinez Indian Reservation located in eastern Riverside County and northern Imperial County, California.

Date of Government Version: 01/12/2009
Date Data Arrived at EDR: 05/07/2009
Date Made Active in Reports: 09/21/2009
Number of Days to Update: 137

Source: EPA, Region 9
Telephone: 415-947-4219
Last EDR Contact: 10/14/2021
Next Scheduled EDR Contact: 01/31/2022
Data Release Frequency: No Update Planned

IHS OPEN DUMPS: Open Dumps on Indian Land

A listing of all open dumps located on Indian Land in the United States.

Date of Government Version: 04/01/2014
Date Data Arrived at EDR: 08/06/2014
Date Made Active in Reports: 01/29/2015
Number of Days to Update: 176

Source: Department of Health & Human Services, Indian Health Service
Telephone: 301-443-1452
Last EDR Contact: 10/28/2021
Next Scheduled EDR Contact: 02/07/2022
Data Release Frequency: Varies

Local Lists of Hazardous waste / Contaminated Sites

US HIST CDL: National Clandestine Laboratory Register

A listing of clandestine drug lab locations that have been removed from the DEAs National Clandestine Laboratory Register.

Date of Government Version: 05/18/2021
Date Data Arrived at EDR: 05/18/2021
Date Made Active in Reports: 08/03/2021
Number of Days to Update: 77

Source: Drug Enforcement Administration
Telephone: 202-307-1000
Last EDR Contact: 11/16/2021
Next Scheduled EDR Contact: 03/07/2022
Data Release Frequency: No Update Planned

GOVERNMENT RECORDS SEARCHED / DATA CURRENCY TRACKING

ALLSITES: Facility/Site Identification System Listing

Information on facilities and sites of interest to the Department of Ecology.

Date of Government Version: 07/30/2021	Source: Department of Ecology
Date Data Arrived at EDR: 08/03/2021	Telephone: 360-407-6423
Date Made Active in Reports: 10/29/2021	Last EDR Contact: 10/25/2021
Number of Days to Update: 87	Next Scheduled EDR Contact: 02/07/2022
	Data Release Frequency: Quarterly

CDL: Clandestine Drug Lab Contaminated Site List

Illegal methamphetamine labs use hazardous chemicals that create public health hazards. Chemicals and residues can cause burns, respiratory and neurological damage, and death. Biological hazards associated with intravenous needles, feces, and blood also pose health risks.

Date of Government Version: 07/28/2021	Source: Department of Health
Date Data Arrived at EDR: 07/28/2021	Telephone: 360-236-3380
Date Made Active in Reports: 07/30/2021	Last EDR Contact: 11/01/2021
Number of Days to Update: 2	Next Scheduled EDR Contact: 02/14/2022
	Data Release Frequency: Varies

HIST CDL: List of Sites Contaminated by Clandestine Drug Labs

This listing of contaminated sites by Clandestine Drug Labs includes non-remediated properties. The current CDL listing does not. This listing is no longer updated by the state agency.

Date of Government Version: 02/08/2007	Source: Department of Health
Date Data Arrived at EDR: 06/26/2007	Telephone: 360-236-3381
Date Made Active in Reports: 07/19/2007	Last EDR Contact: 06/02/2008
Number of Days to Update: 23	Next Scheduled EDR Contact: 09/01/2008
	Data Release Frequency: No Update Planned

CSCSL NFA: Confirmed and Contaminated Sites - No Further Action

This report contains information about sites that are undergoing cleanup and sites that are awaiting further investigation and/or cleanup. Sites on the Hazardous Sites List (see above) are included in this data set.

Date of Government Version: 07/12/2021	Source: Department of Ecology
Date Data Arrived at EDR: 07/13/2021	Telephone: 360-407-7170
Date Made Active in Reports: 10/04/2021	Last EDR Contact: 10/12/2021
Number of Days to Update: 83	Next Scheduled EDR Contact: 01/24/2022
	Data Release Frequency: Quarterly

US CDL: Clandestine Drug Labs

A listing of clandestine drug lab locations. The U.S. Department of Justice ("the Department") provides this web site as a public service. It contains addresses of some locations where law enforcement agencies reported they found chemicals or other items that indicated the presence of either clandestine drug laboratories or dumpsites. In most cases, the source of the entries is not the Department, and the Department has not verified the entry and does not guarantee its accuracy. Members of the public must verify the accuracy of all entries by, for example, contacting local law enforcement and local health departments.

Date of Government Version: 05/18/2021	Source: Drug Enforcement Administration
Date Data Arrived at EDR: 05/18/2021	Telephone: 202-307-1000
Date Made Active in Reports: 08/03/2021	Last EDR Contact: 11/16/2021
Number of Days to Update: 77	Next Scheduled EDR Contact: 03/07/2022
	Data Release Frequency: Quarterly

PFAS: PFAS Contamination Site Location Listing

PFOS and PFOA stand for perfluorooctane sulfonate and perfluorooctanoic acid, respectively. Both are fluorinated organic chemicals, part of a larger family of compounds referred to as perfluoroalkyl substances (PFASs).

Date of Government Version: 07/13/2021	Source: Department of Ecology
Date Data Arrived at EDR: 07/15/2021	Telephone: 360-407-6116
Date Made Active in Reports: 10/06/2021	Last EDR Contact: 10/04/2021
Number of Days to Update: 83	Next Scheduled EDR Contact: 01/17/2022
	Data Release Frequency: Varies

GOVERNMENT RECORDS SEARCHED / DATA CURRENCY TRACKING

AQUEOUS FOAM: Firefighting Foam Incidents

Aqueous film-forming foam-laced water running off from fuel spills, firefighting events and routine training sessions has put those chemicals in ground water, surface water, sediments, biota, and other natural resources of the state.

Date of Government Version: 07/01/2021	Source: Department of Ecology
Date Data Arrived at EDR: 07/02/2021	Telephone: 360-407-6116
Date Made Active in Reports: 09/29/2021	Last EDR Contact: 10/04/2021
Number of Days to Update: 89	Next Scheduled EDR Contact: 01/17/2022
	Data Release Frequency: Varies

Local Land Records

LIENS 2: CERCLA Lien Information

A Federal CERCLA ('Superfund') lien can exist by operation of law at any site or property at which EPA has spent Superfund monies. These monies are spent to investigate and address releases and threatened releases of contamination. CERCLIS provides information as to the identity of these sites and properties.

Date of Government Version: 10/20/2021	Source: Environmental Protection Agency
Date Data Arrived at EDR: 11/05/2021	Telephone: 202-564-6023
Date Made Active in Reports: 11/29/2021	Last EDR Contact: 12/01/2021
Number of Days to Update: 24	Next Scheduled EDR Contact: 01/10/2022
	Data Release Frequency: Semi-Annually

Records of Emergency Release Reports

HMIRS: Hazardous Materials Information Reporting System

Hazardous Materials Incident Report System. HMIRS contains hazardous material spill incidents reported to DOT.

Date of Government Version: 09/12/2021	Source: U.S. Department of Transportation
Date Data Arrived at EDR: 09/13/2021	Telephone: 202-366-4555
Date Made Active in Reports: 09/28/2021	Last EDR Contact: 09/13/2021
Number of Days to Update: 15	Next Scheduled EDR Contact: 01/03/2022
	Data Release Frequency: Quarterly

SPILLS: Reported Spills

Spills reported to the Spill Prevention, Preparedness and Response Division.

Date of Government Version: 08/31/2021	Source: Department of Ecology
Date Data Arrived at EDR: 09/02/2021	Telephone: 360-407-6950
Date Made Active in Reports: 11/23/2021	Last EDR Contact: 11/29/2021
Number of Days to Update: 82	Next Scheduled EDR Contact: 03/14/2022
	Data Release Frequency: Semi-Annually

SPILLS 90: SPILLS90 data from FirstSearch

Spills 90 includes those spill and release records available exclusively from FirstSearch databases. Typically, they may include chemical, oil and/or hazardous substance spills recorded after 1990. Duplicate records that are already included in EDR incident and release records are not included in Spills 90.

Date of Government Version: 05/23/2006	Source: FirstSearch
Date Data Arrived at EDR: 01/03/2013	Telephone: N/A
Date Made Active in Reports: 03/06/2013	Last EDR Contact: 01/03/2013
Number of Days to Update: 62	Next Scheduled EDR Contact: N/A
	Data Release Frequency: No Update Planned

Other Ascertainable Records

RCRA NonGen / NLR: RCRA - Non Generators / No Longer Regulated

RCRAInfo is EPA's comprehensive information system, providing access to data supporting the Resource Conservation and Recovery Act (RCRA) of 1976 and the Hazardous and Solid Waste Amendments (HSWA) of 1984. The database includes selective information on sites which generate, transport, store, treat and/or dispose of hazardous waste as defined by the Resource Conservation and Recovery Act (RCRA). Non-Generators do not presently generate hazardous waste.

GOVERNMENT RECORDS SEARCHED / DATA CURRENCY TRACKING

Date of Government Version: 09/13/2021
Date Data Arrived at EDR: 09/15/2021
Date Made Active in Reports: 10/12/2021
Number of Days to Update: 27

Source: Environmental Protection Agency
Telephone: (206) 553-1200
Last EDR Contact: 09/15/2021
Next Scheduled EDR Contact: 01/03/2022
Data Release Frequency: Quarterly

FUDS: Formerly Used Defense Sites

The listing includes locations of Formerly Used Defense Sites properties where the US Army Corps of Engineers is actively working or will take necessary cleanup actions.

Date of Government Version: 08/10/2021
Date Data Arrived at EDR: 08/17/2021
Date Made Active in Reports: 10/22/2021
Number of Days to Update: 66

Source: U.S. Army Corps of Engineers
Telephone: 202-528-4285
Last EDR Contact: 11/16/2021
Next Scheduled EDR Contact: 02/28/2022
Data Release Frequency: Varies

DOD: Department of Defense Sites

This data set consists of federally owned or administered lands, administered by the Department of Defense, that have any area equal to or greater than 640 acres of the United States, Puerto Rico, and the U.S. Virgin Islands.

Date of Government Version: 12/31/2005
Date Data Arrived at EDR: 11/10/2006
Date Made Active in Reports: 01/11/2007
Number of Days to Update: 62

Source: USGS
Telephone: 888-275-8747
Last EDR Contact: 10/15/2021
Next Scheduled EDR Contact: 01/24/2022
Data Release Frequency: Semi-Annually

FEDLAND: Federal and Indian Lands

Federally and Indian administrated lands of the United States. Lands included are administrated by: Army Corps of Engineers, Bureau of Reclamation, National Wild and Scenic River, National Wildlife Refuge, Public Domain Land, Wilderness, Wilderness Study Area, Wildlife Management Area, Bureau of Indian Affairs, Bureau of Land Management, Department of Justice, Forest Service, Fish and Wildlife Service, National Park Service.

Date of Government Version: 04/02/2018
Date Data Arrived at EDR: 04/11/2018
Date Made Active in Reports: 11/06/2019
Number of Days to Update: 574

Source: U.S. Geological Survey
Telephone: 888-275-8747
Last EDR Contact: 10/05/2021
Next Scheduled EDR Contact: 01/17/2022
Data Release Frequency: N/A

SCRD DRYCLEANERS: State Coalition for Remediation of Drycleaners Listing

The State Coalition for Remediation of Drycleaners was established in 1998, with support from the U.S. EPA Office of Superfund Remediation and Technology Innovation. It is comprised of representatives of states with established drycleaner remediation programs. Currently the member states are Alabama, Connecticut, Florida, Illinois, Kansas, Minnesota, Missouri, North Carolina, Oregon, South Carolina, Tennessee, Texas, and Wisconsin.

Date of Government Version: 01/01/2017
Date Data Arrived at EDR: 02/03/2017
Date Made Active in Reports: 04/07/2017
Number of Days to Update: 63

Source: Environmental Protection Agency
Telephone: 615-532-8599
Last EDR Contact: 11/08/2021
Next Scheduled EDR Contact: 02/21/2022
Data Release Frequency: Varies

US FIN ASSUR: Financial Assurance Information

All owners and operators of facilities that treat, store, or dispose of hazardous waste are required to provide proof that they will have sufficient funds to pay for the clean up, closure, and post-closure care of their facilities.

Date of Government Version: 09/13/2021
Date Data Arrived at EDR: 09/15/2021
Date Made Active in Reports: 09/28/2021
Number of Days to Update: 13

Source: Environmental Protection Agency
Telephone: 202-566-1917
Last EDR Contact: 09/15/2021
Next Scheduled EDR Contact: 01/03/2022
Data Release Frequency: Quarterly

GOVERNMENT RECORDS SEARCHED / DATA CURRENCY TRACKING

EPA WATCH LIST: EPA WATCH LIST

EPA maintains a "Watch List" to facilitate dialogue between EPA, state and local environmental agencies on enforcement matters relating to facilities with alleged violations identified as either significant or high priority. Being on the Watch List does not mean that the facility has actually violated the law only that an investigation by EPA or a state or local environmental agency has led those organizations to allege that an unproven violation has in fact occurred. Being on the Watch List does not represent a higher level of concern regarding the alleged violations that were detected, but instead indicates cases requiring additional dialogue between EPA, state and local agencies - primarily because of the length of time the alleged violation has gone unaddressed or unresolved.

Date of Government Version: 08/30/2013	Source: Environmental Protection Agency
Date Data Arrived at EDR: 03/21/2014	Telephone: 617-520-3000
Date Made Active in Reports: 06/17/2014	Last EDR Contact: 11/01/2021
Number of Days to Update: 88	Next Scheduled EDR Contact: 02/14/2022
	Data Release Frequency: Quarterly

2020 COR ACTION: 2020 Corrective Action Program List

The EPA has set ambitious goals for the RCRA Corrective Action program by creating the 2020 Corrective Action Universe. This RCRA cleanup baseline includes facilities expected to need corrective action. The 2020 universe contains a wide variety of sites. Some properties are heavily contaminated while others were contaminated but have since been cleaned up. Still others have not been fully investigated yet, and may require little or no remediation. Inclusion in the 2020 Universe does not necessarily imply failure on the part of a facility to meet its RCRA obligations.

Date of Government Version: 09/30/2017	Source: Environmental Protection Agency
Date Data Arrived at EDR: 05/08/2018	Telephone: 703-308-4044
Date Made Active in Reports: 07/20/2018	Last EDR Contact: 11/05/2021
Number of Days to Update: 73	Next Scheduled EDR Contact: 02/14/2022
	Data Release Frequency: Varies

TSCA: Toxic Substances Control Act

Toxic Substances Control Act. TSCA identifies manufacturers and importers of chemical substances included on the TSCA Chemical Substance Inventory list. It includes data on the production volume of these substances by plant site.

Date of Government Version: 12/31/2016	Source: EPA
Date Data Arrived at EDR: 06/17/2020	Telephone: 202-260-5521
Date Made Active in Reports: 09/10/2020	Last EDR Contact: 09/17/2021
Number of Days to Update: 85	Next Scheduled EDR Contact: 12/27/2021
	Data Release Frequency: Every 4 Years

TRIS: Toxic Chemical Release Inventory System

Toxic Release Inventory System. TRIS identifies facilities which release toxic chemicals to the air, water and land in reportable quantities under SARA Title III Section 313.

Date of Government Version: 12/31/2018	Source: EPA
Date Data Arrived at EDR: 08/14/2020	Telephone: 202-566-0250
Date Made Active in Reports: 11/04/2020	Last EDR Contact: 11/16/2021
Number of Days to Update: 82	Next Scheduled EDR Contact: 02/28/2022
	Data Release Frequency: Annually

SSTS: Section 7 Tracking Systems

Section 7 of the Federal Insecticide, Fungicide and Rodenticide Act, as amended (92 Stat. 829) requires all registered pesticide-producing establishments to submit a report to the Environmental Protection Agency by March 1st each year. Each establishment must report the types and amounts of pesticides, active ingredients and devices being produced, and those having been produced and sold or distributed in the past year.

Date of Government Version: 07/19/2021	Source: EPA
Date Data Arrived at EDR: 07/19/2021	Telephone: 202-564-4203
Date Made Active in Reports: 10/12/2021	Last EDR Contact: 10/20/2021
Number of Days to Update: 85	Next Scheduled EDR Contact: 01/31/2022
	Data Release Frequency: Annually

GOVERNMENT RECORDS SEARCHED / DATA CURRENCY TRACKING

ROD: Records Of Decision

Record of Decision. ROD documents mandate a permanent remedy at an NPL (Superfund) site containing technical and health information to aid in the cleanup.

Date of Government Version: 10/20/2021	Source: EPA
Date Data Arrived at EDR: 11/05/2021	Telephone: 703-416-0223
Date Made Active in Reports: 11/29/2021	Last EDR Contact: 12/01/2021
Number of Days to Update: 24	Next Scheduled EDR Contact: 03/14/2022
	Data Release Frequency: Annually

RMP: Risk Management Plans

When Congress passed the Clean Air Act Amendments of 1990, it required EPA to publish regulations and guidance for chemical accident prevention at facilities using extremely hazardous substances. The Risk Management Program Rule (RMP Rule) was written to implement Section 112(r) of these amendments. The rule, which built upon existing industry codes and standards, requires companies of all sizes that use certain flammable and toxic substances to develop a Risk Management Program, which includes a(n): Hazard assessment that details the potential effects of an accidental release, an accident history of the last five years, and an evaluation of worst-case and alternative accidental releases; Prevention program that includes safety precautions and maintenance, monitoring, and employee training measures; and Emergency response program that spells out emergency health care, employee training measures and procedures for informing the public and response agencies (e.g the fire department) should an accident occur.

Date of Government Version: 10/20/2021	Source: Environmental Protection Agency
Date Data Arrived at EDR: 11/05/2021	Telephone: 202-564-8600
Date Made Active in Reports: 11/12/2021	Last EDR Contact: 10/18/2021
Number of Days to Update: 7	Next Scheduled EDR Contact: 01/31/2022
	Data Release Frequency: Varies

RAATS: RCRA Administrative Action Tracking System

RCRA Administration Action Tracking System. RAATS contains records based on enforcement actions issued under RCRA pertaining to major violators and includes administrative and civil actions brought by the EPA. For administration actions after September 30, 1995, data entry in the RAATS database was discontinued. EPA will retain a copy of the database for historical records. It was necessary to terminate RAATS because a decrease in agency resources made it impossible to continue to update the information contained in the database.

Date of Government Version: 04/17/1995	Source: EPA
Date Data Arrived at EDR: 07/03/1995	Telephone: 202-564-4104
Date Made Active in Reports: 08/07/1995	Last EDR Contact: 06/02/2008
Number of Days to Update: 35	Next Scheduled EDR Contact: 09/01/2008
	Data Release Frequency: No Update Planned

PRP: Potentially Responsible Parties

A listing of verified Potentially Responsible Parties

Date of Government Version: 12/30/2020	Source: EPA
Date Data Arrived at EDR: 01/14/2021	Telephone: 202-564-6023
Date Made Active in Reports: 03/05/2021	Last EDR Contact: 12/01/2021
Number of Days to Update: 50	Next Scheduled EDR Contact: 02/14/2022
	Data Release Frequency: Quarterly

PADS: PCB Activity Database System

PCB Activity Database. PADS Identifies generators, transporters, commercial storers and/or brokers and disposers of PCB's who are required to notify the EPA of such activities.

Date of Government Version: 11/19/2020	Source: EPA
Date Data Arrived at EDR: 01/08/2021	Telephone: 202-566-0500
Date Made Active in Reports: 03/22/2021	Last EDR Contact: 10/08/2021
Number of Days to Update: 73	Next Scheduled EDR Contact: 01/17/2022
	Data Release Frequency: Annually

GOVERNMENT RECORDS SEARCHED / DATA CURRENCY TRACKING

ICIS: Integrated Compliance Information System

The Integrated Compliance Information System (ICIS) supports the information needs of the national enforcement and compliance program as well as the unique needs of the National Pollutant Discharge Elimination System (NPDES) program.

Date of Government Version: 11/18/2016	Source: Environmental Protection Agency
Date Data Arrived at EDR: 11/23/2016	Telephone: 202-564-2501
Date Made Active in Reports: 02/10/2017	Last EDR Contact: 09/30/2021
Number of Days to Update: 79	Next Scheduled EDR Contact: 01/17/2022
	Data Release Frequency: Quarterly

FTTS: FIFRA/ TSCA Tracking System - FIFRA (Federal Insecticide, Fungicide, & Rodenticide Act)/TSCA (Toxic Substances Control Act)
FTTS tracks administrative cases and pesticide enforcement actions and compliance activities related to FIFRA, TSCA and EPCRA (Emergency Planning and Community Right-to-Know Act). To maintain currency, EDR contacts the Agency on a quarterly basis.

Date of Government Version: 04/09/2009	Source: EPA/Office of Prevention, Pesticides and Toxic Substances
Date Data Arrived at EDR: 04/16/2009	Telephone: 202-566-1667
Date Made Active in Reports: 05/11/2009	Last EDR Contact: 08/18/2017
Number of Days to Update: 25	Next Scheduled EDR Contact: 12/04/2017
	Data Release Frequency: No Update Planned

FTTS INSP: FIFRA/ TSCA Tracking System - FIFRA (Federal Insecticide, Fungicide, & Rodenticide Act)/TSCA (Toxic Substances Control Act)
A listing of FIFRA/TSCA Tracking System (FTTS) inspections and enforcements.

Date of Government Version: 04/09/2009	Source: EPA
Date Data Arrived at EDR: 04/16/2009	Telephone: 202-566-1667
Date Made Active in Reports: 05/11/2009	Last EDR Contact: 08/18/2017
Number of Days to Update: 25	Next Scheduled EDR Contact: 12/04/2017
	Data Release Frequency: No Update Planned

MLTS: Material Licensing Tracking System

MLTS is maintained by the Nuclear Regulatory Commission and contains a list of approximately 8,100 sites which possess or use radioactive materials and which are subject to NRC licensing requirements. To maintain currency, EDR contacts the Agency on a quarterly basis.

Date of Government Version: 07/29/2021	Source: Nuclear Regulatory Commission
Date Data Arrived at EDR: 08/24/2021	Telephone: 301-415-7169
Date Made Active in Reports: 11/19/2021	Last EDR Contact: 10/18/2021
Number of Days to Update: 87	Next Scheduled EDR Contact: 01/31/2022
	Data Release Frequency: Quarterly

COAL ASH DOE: Steam-Electric Plant Operation Data

A listing of power plants that store ash in surface ponds.

Date of Government Version: 12/31/2019	Source: Department of Energy
Date Data Arrived at EDR: 12/01/2020	Telephone: 202-586-8719
Date Made Active in Reports: 02/09/2021	Last EDR Contact: 11/30/2021
Number of Days to Update: 70	Next Scheduled EDR Contact: 03/14/2022
	Data Release Frequency: Varies

COAL ASH EPA: Coal Combustion Residues Surface Impoundments List

A listing of coal combustion residues surface impoundments with high hazard potential ratings.

Date of Government Version: 01/12/2017	Source: Environmental Protection Agency
Date Data Arrived at EDR: 03/05/2019	Telephone: N/A
Date Made Active in Reports: 11/11/2019	Last EDR Contact: 08/31/2021
Number of Days to Update: 251	Next Scheduled EDR Contact: 12/13/2021
	Data Release Frequency: Varies

GOVERNMENT RECORDS SEARCHED / DATA CURRENCY TRACKING

PCB TRANSFORMER: PCB Transformer Registration Database

The database of PCB transformer registrations that includes all PCB registration submittals.

Date of Government Version: 09/13/2019	Source: Environmental Protection Agency
Date Data Arrived at EDR: 11/06/2019	Telephone: 202-566-0517
Date Made Active in Reports: 02/10/2020	Last EDR Contact: 11/05/2021
Number of Days to Update: 96	Next Scheduled EDR Contact: 02/14/2022
	Data Release Frequency: Varies

RADINFO: Radiation Information Database

The Radiation Information Database (RADINFO) contains information about facilities that are regulated by U.S. Environmental Protection Agency (EPA) regulations for radiation and radioactivity.

Date of Government Version: 07/01/2019	Source: Environmental Protection Agency
Date Data Arrived at EDR: 07/01/2019	Telephone: 202-343-9775
Date Made Active in Reports: 09/23/2019	Last EDR Contact: 09/27/2021
Number of Days to Update: 84	Next Scheduled EDR Contact: 01/10/2022
	Data Release Frequency: Quarterly

HIST FTTS: FIFRA/TSCA Tracking System Administrative Case Listing

A complete administrative case listing from the FIFRA/TSCA Tracking System (FTTS) for all ten EPA regions. The information was obtained from the National Compliance Database (NCDB). NCDB supports the implementation of FIFRA (Federal Insecticide, Fungicide, and Rodenticide Act) and TSCA (Toxic Substances Control Act). Some EPA regions are now closing out records. Because of that, and the fact that some EPA regions are not providing EPA Headquarters with updated records, it was decided to create a HIST FTTS database. It included records that may not be included in the newer FTTS database updates. This database is no longer updated.

Date of Government Version: 10/19/2006	Source: Environmental Protection Agency
Date Data Arrived at EDR: 03/01/2007	Telephone: 202-564-2501
Date Made Active in Reports: 04/10/2007	Last EDR Contact: 12/17/2007
Number of Days to Update: 40	Next Scheduled EDR Contact: 03/17/2008
	Data Release Frequency: No Update Planned

HIST FTTS INSP: FIFRA/TSCA Tracking System Inspection & Enforcement Case Listing

A complete inspection and enforcement case listing from the FIFRA/TSCA Tracking System (FTTS) for all ten EPA regions. The information was obtained from the National Compliance Database (NCDB). NCDB supports the implementation of FIFRA (Federal Insecticide, Fungicide, and Rodenticide Act) and TSCA (Toxic Substances Control Act). Some EPA regions are now closing out records. Because of that, and the fact that some EPA regions are not providing EPA Headquarters with updated records, it was decided to create a HIST FTTS database. It included records that may not be included in the newer FTTS database updates. This database is no longer updated.

Date of Government Version: 10/19/2006	Source: Environmental Protection Agency
Date Data Arrived at EDR: 03/01/2007	Telephone: 202-564-2501
Date Made Active in Reports: 04/10/2007	Last EDR Contact: 12/17/2008
Number of Days to Update: 40	Next Scheduled EDR Contact: 03/17/2008
	Data Release Frequency: No Update Planned

DOT OPS: Incident and Accident Data

Department of Transportation, Office of Pipeline Safety Incident and Accident data.

Date of Government Version: 01/02/2020	Source: Department of Transportation, Office of Pipeline Safety
Date Data Arrived at EDR: 01/28/2020	Telephone: 202-366-4595
Date Made Active in Reports: 04/17/2020	Last EDR Contact: 10/26/2021
Number of Days to Update: 80	Next Scheduled EDR Contact: 02/07/2022
	Data Release Frequency: Quarterly

CONSENT: Superfund (CERCLA) Consent Decrees

Major legal settlements that establish responsibility and standards for cleanup at NPL (Superfund) sites. Released periodically by United States District Courts after settlement by parties to litigation matters.

GOVERNMENT RECORDS SEARCHED / DATA CURRENCY TRACKING

Date of Government Version: 06/30/2021
Date Data Arrived at EDR: 07/14/2021
Date Made Active in Reports: 07/16/2021
Number of Days to Update: 2

Source: Department of Justice, Consent Decree Library
Telephone: Varies
Last EDR Contact: 09/30/2021
Next Scheduled EDR Contact: 01/17/2022
Data Release Frequency: Varies

BRS: Biennial Reporting System

The Biennial Reporting System is a national system administered by the EPA that collects data on the generation and management of hazardous waste. BRS captures detailed data from two groups: Large Quantity Generators (LQG) and Treatment, Storage, and Disposal Facilities.

Date of Government Version: 12/31/2017
Date Data Arrived at EDR: 06/22/2020
Date Made Active in Reports: 11/20/2020
Number of Days to Update: 151

Source: EPA/NTIS
Telephone: 800-424-9346
Last EDR Contact: 09/15/2021
Next Scheduled EDR Contact: 01/03/2022
Data Release Frequency: Biennially

INDIAN RESERV: Indian Reservations

This map layer portrays Indian administered lands of the United States that have any area equal to or greater than 640 acres.

Date of Government Version: 12/31/2014
Date Data Arrived at EDR: 07/14/2015
Date Made Active in Reports: 01/10/2017
Number of Days to Update: 546

Source: USGS
Telephone: 202-208-3710
Last EDR Contact: 10/05/2021
Next Scheduled EDR Contact: 01/17/2022
Data Release Frequency: Semi-Annually

FUSRAP: Formerly Utilized Sites Remedial Action Program

DOE established the Formerly Utilized Sites Remedial Action Program (FUSRAP) in 1974 to remediate sites where radioactive contamination remained from Manhattan Project and early U.S. Atomic Energy Commission (AEC) operations.

Date of Government Version: 07/26/2021
Date Data Arrived at EDR: 07/27/2021
Date Made Active in Reports: 10/22/2021
Number of Days to Update: 87

Source: Department of Energy
Telephone: 202-586-3559
Last EDR Contact: 11/01/2021
Next Scheduled EDR Contact: 02/14/2022
Data Release Frequency: Varies

UMTRA: Uranium Mill Tailings Sites

Uranium ore was mined by private companies for federal government use in national defense programs. When the mills shut down, large piles of the sand-like material (mill tailings) remain after uranium has been extracted from the ore. Levels of human exposure to radioactive materials from the piles are low; however, in some cases tailings were used as construction materials before the potential health hazards of the tailings were recognized.

Date of Government Version: 08/30/2019
Date Data Arrived at EDR: 11/15/2019
Date Made Active in Reports: 01/28/2020
Number of Days to Update: 74

Source: Department of Energy
Telephone: 505-845-0011
Last EDR Contact: 11/29/2021
Next Scheduled EDR Contact: 02/28/2022
Data Release Frequency: Varies

LEAD SMELTER 1: Lead Smelter Sites

A listing of former lead smelter site locations.

Date of Government Version: 10/20/2021
Date Data Arrived at EDR: 11/05/2021
Date Made Active in Reports: 11/29/2021
Number of Days to Update: 24

Source: Environmental Protection Agency
Telephone: 703-603-8787
Last EDR Contact: 11/30/2021
Next Scheduled EDR Contact: 01/10/2022
Data Release Frequency: Varies

LEAD SMELTER 2: Lead Smelter Sites

A list of several hundred sites in the U.S. where secondary lead smelting was done from 1931 and 1964. These sites may pose a threat to public health through ingestion or inhalation of contaminated soil or dust

GOVERNMENT RECORDS SEARCHED / DATA CURRENCY TRACKING

Date of Government Version: 04/05/2001
Date Data Arrived at EDR: 10/27/2010
Date Made Active in Reports: 12/02/2010
Number of Days to Update: 36

Source: American Journal of Public Health
Telephone: 703-305-6451
Last EDR Contact: 12/02/2009
Next Scheduled EDR Contact: N/A
Data Release Frequency: No Update Planned

US AIRS (AFS): Aerometric Information Retrieval System Facility Subsystem (AFS)

The database is a sub-system of Aerometric Information Retrieval System (AIRS). AFS contains compliance data on air pollution point sources regulated by the U.S. EPA and/or state and local air regulatory agencies. This information comes from source reports by various stationary sources of air pollution, such as electric power plants, steel mills, factories, and universities, and provides information about the air pollutants they produce. Action, air program, air program pollutant, and general level plant data. It is used to track emissions and compliance data from industrial plants.

Date of Government Version: 10/12/2016
Date Data Arrived at EDR: 10/26/2016
Date Made Active in Reports: 02/03/2017
Number of Days to Update: 100

Source: EPA
Telephone: 202-564-2496
Last EDR Contact: 09/26/2017
Next Scheduled EDR Contact: 01/08/2018
Data Release Frequency: Annually

US AIRS MINOR: Air Facility System Data

A listing of minor source facilities.

Date of Government Version: 10/12/2016
Date Data Arrived at EDR: 10/26/2016
Date Made Active in Reports: 02/03/2017
Number of Days to Update: 100

Source: EPA
Telephone: 202-564-2496
Last EDR Contact: 09/26/2017
Next Scheduled EDR Contact: 01/08/2018
Data Release Frequency: Annually

MINES VIOLATIONS: MSHA Violation Assessment Data

Mines violation and assessment information. Department of Labor, Mine Safety & Health Administration.

Date of Government Version: 06/30/2021
Date Data Arrived at EDR: 07/01/2021
Date Made Active in Reports: 09/28/2021
Number of Days to Update: 89

Source: DOL, Mine Safety & Health Admi
Telephone: 202-693-9424
Last EDR Contact: 11/24/2021
Next Scheduled EDR Contact: 03/14/2022
Data Release Frequency: Quarterly

US MINES: Mines Master Index File

Contains all mine identification numbers issued for mines active or opened since 1971. The data also includes violation information.

Date of Government Version: 08/09/2021
Date Data Arrived at EDR: 08/24/2021
Date Made Active in Reports: 11/19/2021
Number of Days to Update: 87

Source: Department of Labor, Mine Safety and Health Administration
Telephone: 303-231-5959
Last EDR Contact: 11/22/2021
Next Scheduled EDR Contact: 03/07/2022
Data Release Frequency: Semi-Annually

US MINES 2: Ferrous and Nonferrous Metal Mines Database Listing

This map layer includes ferrous (ferrous metal mines are facilities that extract ferrous metals, such as iron ore or molybdenum) and nonferrous (Nonferrous metal mines are facilities that extract nonferrous metals, such as gold, silver, copper, zinc, and lead) metal mines in the United States.

Date of Government Version: 05/06/2020
Date Data Arrived at EDR: 05/27/2020
Date Made Active in Reports: 08/13/2020
Number of Days to Update: 78

Source: USGS
Telephone: 703-648-7709
Last EDR Contact: 11/22/2021
Next Scheduled EDR Contact: 03/07/2022
Data Release Frequency: Varies

GOVERNMENT RECORDS SEARCHED / DATA CURRENCY TRACKING

US MINES 3: Active Mines & Mineral Plants Database Listing

Active Mines and Mineral Processing Plant operations for commodities monitored by the Minerals Information Team of the USGS.

Date of Government Version: 04/14/2011	Source: USGS
Date Data Arrived at EDR: 06/08/2011	Telephone: 703-648-7709
Date Made Active in Reports: 09/13/2011	Last EDR Contact: 11/22/2021
Number of Days to Update: 97	Next Scheduled EDR Contact: 03/07/2022
	Data Release Frequency: Varies

ABANDONED MINES: Abandoned Mines

An inventory of land and water impacted by past mining (primarily coal mining) is maintained by OSMRE to provide information needed to implement the Surface Mining Control and Reclamation Act of 1977 (SMCRA). The inventory contains information on the location, type, and extent of AML impacts, as well as, information on the cost associated with the reclamation of those problems. The inventory is based upon field surveys by State, Tribal, and OSMRE program officials. It is dynamic to the extent that it is modified as new problems are identified and existing problems are reclaimed.

Date of Government Version: 06/15/2021	Source: Department of Interior
Date Data Arrived at EDR: 06/16/2021	Telephone: 202-208-2609
Date Made Active in Reports: 08/17/2021	Last EDR Contact: 09/14/2021
Number of Days to Update: 62	Next Scheduled EDR Contact: 12/20/2021
	Data Release Frequency: Quarterly

FINDS: Facility Index System/Facility Registry System

Facility Index System. FINDS contains both facility information and 'pointers' to other sources that contain more detail. EDR includes the following FINDS databases in this report: PCS (Permit Compliance System), AIRS (Aerometric Information Retrieval System), DOCKET (Enforcement Docket used to manage and track information on civil judicial enforcement cases for all environmental statutes), FURS (Federal Underground Injection Control), C-DOCKET (Criminal Docket System used to track criminal enforcement actions for all environmental statutes), FFIS (Federal Facilities Information System), STATE (State Environmental Laws and Statutes), and PADS (PCB Activity Data System).

Date of Government Version: 05/05/2021	Source: EPA
Date Data Arrived at EDR: 05/18/2021	Telephone: (206) 553-1200
Date Made Active in Reports: 08/17/2021	Last EDR Contact: 11/22/2021
Number of Days to Update: 91	Next Scheduled EDR Contact: 12/13/2021
	Data Release Frequency: Quarterly

UXO: Unexploded Ordnance Sites

A listing of unexploded ordnance site locations

Date of Government Version: 12/31/2018	Source: Department of Defense
Date Data Arrived at EDR: 07/02/2020	Telephone: 703-704-1564
Date Made Active in Reports: 09/17/2020	Last EDR Contact: 10/07/2021
Number of Days to Update: 77	Next Scheduled EDR Contact: 01/24/2022
	Data Release Frequency: Varies

ECHO: Enforcement & Compliance History Information

ECHO provides integrated compliance and enforcement information for about 800,000 regulated facilities nationwide.

Date of Government Version: 06/26/2021	Source: Environmental Protection Agency
Date Data Arrived at EDR: 07/01/2021	Telephone: 202-564-2280
Date Made Active in Reports: 09/28/2021	Last EDR Contact: 10/05/2021
Number of Days to Update: 89	Next Scheduled EDR Contact: 01/17/2022
	Data Release Frequency: Quarterly

DOCKET HWC: Hazardous Waste Compliance Docket Listing

A complete list of the Federal Agency Hazardous Waste Compliance Docket Facilities.

GOVERNMENT RECORDS SEARCHED / DATA CURRENCY TRACKING

Date of Government Version: 05/06/2021
Date Data Arrived at EDR: 05/21/2021
Date Made Active in Reports: 08/11/2021
Number of Days to Update: 82

Source: Environmental Protection Agency
Telephone: 202-564-0527
Last EDR Contact: 11/23/2021
Next Scheduled EDR Contact: 03/07/2022
Data Release Frequency: Varies

FUELS PROGRAM: EPA Fuels Program Registered Listing

This listing includes facilities that are registered under the Part 80 (Code of Federal Regulations) EPA Fuels Programs. All companies now are required to submit new and updated registrations.

Date of Government Version: 08/13/2021
Date Data Arrived at EDR: 08/13/2021
Date Made Active in Reports: 10/22/2021
Number of Days to Update: 70

Source: EPA
Telephone: 800-385-6164
Last EDR Contact: 11/15/2021
Next Scheduled EDR Contact: 02/28/2022
Data Release Frequency: Quarterly

AIRS (EMI): Washington Emissions Data System Emissions inventory data.

Date of Government Version: 12/31/2019
Date Data Arrived at EDR: 04/14/2021
Date Made Active in Reports: 06/29/2021
Number of Days to Update: 76

Source: Department of Ecology
Telephone: 360-407-6040
Last EDR Contact: 10/15/2021
Next Scheduled EDR Contact: 01/24/2022
Data Release Frequency: Annually

ASBESTOS: Asbestos Notification Listing Asbestos sites

Date of Government Version: 12/02/2020
Date Data Arrived at EDR: 12/03/2020
Date Made Active in Reports: 12/11/2020
Number of Days to Update: 8

Source: Department of Labor & Industries
Telephone: 360-902-6209
Last EDR Contact: 11/12/2021
Next Scheduled EDR Contact: 02/28/2022
Data Release Frequency: Varies

COAL ASH: Coal Ash Disposal Site Listing A listing of coal ash disposal site locations.

Date of Government Version: 06/03/2021
Date Data Arrived at EDR: 07/07/2021
Date Made Active in Reports: 09/28/2021
Number of Days to Update: 83

Source: Department of Ecology
Telephone: 360-407-6933
Last EDR Contact: 11/29/2021
Next Scheduled EDR Contact: 03/14/2022
Data Release Frequency: Varies

DRYCLEANERS: Drycleaner List

A listing of registered drycleaners who registered with the Department of Ecology (using the SIC code of 7215 and 7216) as hazardous waste generators.

Date of Government Version: 07/19/2021
Date Data Arrived at EDR: 07/20/2021
Date Made Active in Reports: 10/12/2021
Number of Days to Update: 84

Source: Department of Ecology
Telephone: 360-407-6732
Last EDR Contact: 10/07/2021
Next Scheduled EDR Contact: 01/24/2022
Data Release Frequency: Varies

Financial Assurance 1: Financial Assurance Information Listing

A listing of financial assurance information for underground storage tank facilities. Financial assurance is intended to ensure that resources are available to pay for the cost of closure, post-closure care, and corrective measures if the owner or operator of a regulated facility is unable or unwilling to pay.

Date of Government Version: 08/23/2021
Date Data Arrived at EDR: 08/24/2021
Date Made Active in Reports: 11/16/2021
Number of Days to Update: 84

Source: Department of Ecology
Telephone: 360-586-1060
Last EDR Contact: 11/18/2021
Next Scheduled EDR Contact: 03/07/2022
Data Release Frequency: No Update Planned

GOVERNMENT RECORDS SEARCHED / DATA CURRENCY TRACKING

Financial Assurance 2: Financial Assurance Information Listing

A listing of financial assurance information for hazardous waste facilities. Financial assurance is intended to ensure that resources are available to pay for the cost of closure, post-closure care, and corrective measures if the owner or operator of a regulated facility is unable or unwilling to pay.

Date of Government Version: 08/18/2021	Source: Department of Ecology
Date Data Arrived at EDR: 08/18/2021	Telephone: 360-407-6754
Date Made Active in Reports: 11/12/2021	Last EDR Contact: 11/08/2021
Number of Days to Update: 86	Next Scheduled EDR Contact: 02/21/2022
	Data Release Frequency: Varies

Financial Assurance 3: Financial Assurance Information Listing

A listing of financial assurance information for solid waste facilities. Financial assurance is intended to ensure that resources are available to pay for the cost of closure, post-closure care, and corrective measures if the owner or operator of a regulated facility is unable or unwilling to pay.

Date of Government Version: 11/15/2017	Source: Department of Ecology
Date Data Arrived at EDR: 11/20/2017	Telephone: 360-407-6136
Date Made Active in Reports: 01/04/2018	Last EDR Contact: 11/08/2021
Number of Days to Update: 45	Next Scheduled EDR Contact: 02/21/2022
	Data Release Frequency: No Update Planned

INACTIVE DRYCLEANERS: Inactive Drycleaners

A listing of inactive drycleaner facility locations.

Date of Government Version: 07/19/2021	Source: Department of Ecology
Date Data Arrived at EDR: 07/20/2021	Telephone: 360-407-6732
Date Made Active in Reports: 10/12/2021	Last EDR Contact: 10/07/2021
Number of Days to Update: 84	Next Scheduled EDR Contact: 01/24/2022
	Data Release Frequency: Annually

WA MANIFEST: Hazardous Waste Manifest Data

Hazardous waste manifest information.

Date of Government Version: 12/31/2020	Source: Department of Ecology
Date Data Arrived at EDR: 08/11/2021	Telephone: N/A
Date Made Active in Reports: 11/23/2021	Last EDR Contact: 09/10/2021
Number of Days to Update: 104	Next Scheduled EDR Contact: 12/27/2021
	Data Release Frequency: Annually

NPDES: Water Quality Permit System Data

A listing of permitted wastewater facilities.

Date of Government Version: 07/07/2021	Source: Department of Ecology
Date Data Arrived at EDR: 07/14/2021	Telephone: 360-407-6073
Date Made Active in Reports: 10/06/2021	Last EDR Contact: 10/12/2021
Number of Days to Update: 84	Next Scheduled EDR Contact: 01/24/2022
	Data Release Frequency: Quarterly

UIC: Underground Injection Wells Listing

A listing of underground injection wells.

Date of Government Version: 01/12/2021	Source: Department of Ecology
Date Data Arrived at EDR: 01/13/2021	Telephone: 360-407-6143
Date Made Active in Reports: 04/05/2021	Last EDR Contact: 10/12/2021
Number of Days to Update: 82	Next Scheduled EDR Contact: 01/24/2022
	Data Release Frequency: Quarterly

PCS: Permit Compliance System

PCS is a computerized management information system that contains data on National Pollutant Discharge Elimination System (NPDES) permit holding facilities. PCS tracks the permit, compliance, and enforcement status of NPDES facilities.

GOVERNMENT RECORDS SEARCHED / DATA CURRENCY TRACKING

Date of Government Version: 07/14/2011
Date Data Arrived at EDR: 08/05/2011
Date Made Active in Reports: 09/29/2011
Number of Days to Update: 55

Source: EPA, Office of Water
Telephone: 202-564-2496
Last EDR Contact: 09/30/2021
Next Scheduled EDR Contact: 01/17/2022
Data Release Frequency: Semi-Annually

PCS ENF: Enforcement data

No description is available for this data

Date of Government Version: 12/31/2014
Date Data Arrived at EDR: 02/05/2015
Date Made Active in Reports: 03/06/2015
Number of Days to Update: 29

Source: EPA
Telephone: 202-564-2497
Last EDR Contact: 09/30/2021
Next Scheduled EDR Contact: 01/17/2022
Data Release Frequency: Varies

PCS INACTIVE: Listing of Inactive PCS Permits

An inactive permit is a facility that has shut down or is no longer discharging.

Date of Government Version: 11/05/2014
Date Data Arrived at EDR: 01/06/2015
Date Made Active in Reports: 05/06/2015
Number of Days to Update: 120

Source: EPA
Telephone: 202-564-2496
Last EDR Contact: 09/30/2021
Next Scheduled EDR Contact: 01/17/2022
Data Release Frequency: Semi-Annually

MINES MRDS: Mineral Resources Data System

Mineral Resources Data System

Date of Government Version: 04/06/2018
Date Data Arrived at EDR: 10/21/2019
Date Made Active in Reports: 10/24/2019
Number of Days to Update: 3

Source: USGS
Telephone: 703-648-6533
Last EDR Contact: 11/23/2021
Next Scheduled EDR Contact: 03/07/2022
Data Release Frequency: Varies

EDR HIGH RISK HISTORICAL RECORDS

EDR Exclusive Records

EDR MGP: EDR Proprietary Manufactured Gas Plants

The EDR Proprietary Manufactured Gas Plant Database includes records of coal gas plants (manufactured gas plants) compiled by EDR's researchers. Manufactured gas sites were used in the United States from the 1800's to 1950's to produce a gas that could be distributed and used as fuel. These plants used whale oil, rosin, coal, or a mixture of coal, oil, and water that also produced a significant amount of waste. Many of the byproducts of the gas production, such as coal tar (oily waste containing volatile and non-volatile chemicals), sludges, oils and other compounds are potentially hazardous to human health and the environment. The byproduct from this process was frequently disposed of directly at the plant site and can remain or spread slowly, serving as a continuous source of soil and groundwater contamination.

Date of Government Version: N/A
Date Data Arrived at EDR: N/A
Date Made Active in Reports: N/A
Number of Days to Update: N/A

Source: EDR, Inc.
Telephone: N/A
Last EDR Contact: N/A
Next Scheduled EDR Contact: N/A
Data Release Frequency: No Update Planned

EDR Hist Auto: EDR Exclusive Historical Auto Stations

EDR has searched selected national collections of business directories and has collected listings of potential gas station/filling station/service station sites that were available to EDR researchers. EDR's review was limited to those categories of sources that might, in EDR's opinion, include gas station/filling station/service station establishments. The categories reviewed included, but were not limited to gas, gas station, gasoline station, filling station, auto, automobile repair, auto service station, service station, etc. This database falls within a category of information EDR classifies as "High Risk Historical Records", or HRHR. EDR's HRHR effort presents unique and sometimes proprietary data about past sites and operations that typically create environmental concerns, but may not show up in current government records searches.

GOVERNMENT RECORDS SEARCHED / DATA CURRENCY TRACKING

Date of Government Version: N/A
Date Data Arrived at EDR: N/A
Date Made Active in Reports: N/A
Number of Days to Update: N/A

Source: EDR, Inc.
Telephone: N/A
Last EDR Contact: N/A
Next Scheduled EDR Contact: N/A
Data Release Frequency: Varies

EDR Hist Cleaner: EDR Exclusive Historical Cleaners

EDR has searched selected national collections of business directories and has collected listings of potential dry cleaner sites that were available to EDR researchers. EDR's review was limited to those categories of sources that might, in EDR's opinion, include dry cleaning establishments. The categories reviewed included, but were not limited to dry cleaners, cleaners, laundry, laundromat, cleaning/laundry, wash & dry etc. This database falls within a category of information EDR classifies as "High Risk Historical Records", or HRHR. EDR's HRHR effort presents unique and sometimes proprietary data about past sites and operations that typically create environmental concerns, but may not show up in current government records searches.

Date of Government Version: N/A
Date Data Arrived at EDR: N/A
Date Made Active in Reports: N/A
Number of Days to Update: N/A

Source: EDR, Inc.
Telephone: N/A
Last EDR Contact: N/A
Next Scheduled EDR Contact: N/A
Data Release Frequency: Varies

EDR RECOVERED GOVERNMENT ARCHIVES

Exclusive Recovered Govt. Archives

RGA HWS: Recovered Government Archive State Hazardous Waste Facilities List

The EDR Recovered Government Archive State Hazardous Waste database provides a list of SHWS incidents derived from historical databases and includes many records that no longer appear in current government lists. Compiled from Records formerly available from the Department of Ecology in Washington.

Date of Government Version: N/A
Date Data Arrived at EDR: 07/01/2013
Date Made Active in Reports: 12/24/2013
Number of Days to Update: 176

Source: Department of Ecology
Telephone: N/A
Last EDR Contact: 06/01/2012
Next Scheduled EDR Contact: N/A
Data Release Frequency: Varies

RGA LF: Recovered Government Archive Solid Waste Facilities List

The EDR Recovered Government Archive Landfill database provides a list of landfills derived from historical databases and includes many records that no longer appear in current government lists. Compiled from Records formerly available from the Department of Ecology in Washington.

Date of Government Version: N/A
Date Data Arrived at EDR: 07/01/2013
Date Made Active in Reports: 01/10/2014
Number of Days to Update: 193

Source: Department of Ecology
Telephone: N/A
Last EDR Contact: 06/01/2012
Next Scheduled EDR Contact: N/A
Data Release Frequency: Varies

RGA LUST: Recovered Government Archive Leaking Underground Storage Tank

The EDR Recovered Government Archive Leaking Underground Storage Tank database provides a list of LUST incidents derived from historical databases and includes many records that no longer appear in current government lists. Compiled from Records formerly available from the Department of Ecology in Washington.

Date of Government Version: N/A
Date Data Arrived at EDR: 07/01/2013
Date Made Active in Reports: 12/24/2013
Number of Days to Update: 176

Source: Department of Ecology
Telephone: N/A
Last EDR Contact: 06/01/2012
Next Scheduled EDR Contact: N/A
Data Release Frequency: Varies

GOVERNMENT RECORDS SEARCHED / DATA CURRENCY TRACKING

COUNTY RECORDS

KING COUNTY:

LF KING: Abandoned Landfill Study in King County

The King County Abandoned Landfill Survey was conducted from October through December 1984 by the Health Department's Environmental Health Division at the request of the King County Council. The primary objective of the survey was to determine if any public health problems existed at the predetermined 24 sites.

Date of Government Version: 04/30/1985	Source: Seattle-King County Department of Public Health
Date Data Arrived at EDR: 11/07/1994	Telephone: 206-296-4785
Date Made Active in Reports: N/A	Last EDR Contact: 10/21/1994
Number of Days to Update: 0	Next Scheduled EDR Contact: N/A
	Data Release Frequency: No Update Planned

SEATTLE COUNTY:

LF SEATTLE CITY: Abandoned Landfill Study in the City of Seattle

The Seattle Abandoned Landfill Survey was conducted in June and July of 1984 by the Health Department's Environmental Health Division at the request of the Mayor's Office. The primary objective of the survey was to determine if any public health problems existed at the predetermined 12 sites.

Date of Government Version: 07/30/1984	Source: Seattle - King County Department of Public Health
Date Data Arrived at EDR: 11/07/1994	Telephone: 206-296-4785
Date Made Active in Reports: N/A	Last EDR Contact: 10/21/1994
Number of Days to Update: 0	Next Scheduled EDR Contact: N/A
	Data Release Frequency: No Update Planned

SEATTLE/KING COUNTY:

LF SEATTLE/KING: Seattle - King County Abandoned Landfill Toxicity / Hazard Assessment Project

This report presents the Seattle-King County Health Department's follow-up investigation of two city owned and four county owned abandoned landfills which was conducted from February to December 1986.

Date of Government Version: 12/31/1986	Source: Department of Public Health
Date Data Arrived at EDR: 08/18/1995	Telephone: 206-296-4785
Date Made Active in Reports: 09/20/1995	Last EDR Contact: 08/14/1995
Number of Days to Update: 33	Next Scheduled EDR Contact: N/A
	Data Release Frequency: No Update Planned

SNOHOMISH COUNTY:

LF SNOHOMISH: Solid Waste Sites of Record at Snohomish Health District

Solid waste disposal and/or utilization sites in Snohomish County.

Date of Government Version: 09/23/2019	Source: Snohomish Health District
Date Data Arrived at EDR: 09/25/2019	Telephone: 206-339-5250
Date Made Active in Reports: 10/24/2019	Last EDR Contact: 09/10/2021
Number of Days to Update: 29	Next Scheduled EDR Contact: 12/27/2021
	Data Release Frequency: No Update Planned

TACOMA/PIERCE COUNTY:

LF TACOMA/PIERCE: Closed Landfill Survey

Following numerous requests for information about closed dumpsites and landfills in Pierce County, the Tacoma-Pierce County Health Department decided to conduct a study on the matter. The aim of the study was to evaluate public health risks associated with the closed dumpsites and landfills, and to determine the need, if any, for further investigations of a more detailed nature. The sites represent all of the known dumpsites and landfills closed after 1950.

GOVERNMENT RECORDS SEARCHED / DATA CURRENCY TRACKING

Date of Government Version: 09/01/2002
Date Data Arrived at EDR: 03/24/2003
Date Made Active in Reports: 05/14/2003
Number of Days to Update: 51

Source: Tacoma-Pierce County Health Department
Telephone: 206-591-6500
Last EDR Contact: 03/19/2003
Next Scheduled EDR Contact: N/A
Data Release Frequency: No Update Planned

OTHER DATABASE(S)

Depending on the geographic area covered by this report, the data provided in these specialty databases may or may not be complete. For example, the existence of wetlands information data in a specific report does not mean that all wetlands in the area covered by the report are included. Moreover, the absence of any reported wetlands information does not necessarily mean that wetlands do not exist in the area covered by the report.

CT MANIFEST: Hazardous Waste Manifest Data

Facility and manifest data. Manifest is a document that lists and tracks hazardous waste from the generator through transporters to a tsd facility.

Date of Government Version: 07/23/2021
Date Data Arrived at EDR: 08/10/2021
Date Made Active in Reports: 11/08/2021
Number of Days to Update: 90

Source: Department of Energy & Environmental Protection
Telephone: 860-424-3375
Last EDR Contact: 11/12/2021
Next Scheduled EDR Contact: 02/21/2022
Data Release Frequency: No Update Planned

NY MANIFEST: Facility and Manifest Data

Manifest is a document that lists and tracks hazardous waste from the generator through transporters to a TSD facility.

Date of Government Version: 01/01/2019
Date Data Arrived at EDR: 04/29/2020
Date Made Active in Reports: 07/10/2020
Number of Days to Update: 72

Source: Department of Environmental Conservation
Telephone: 518-402-8651
Last EDR Contact: 10/29/2021
Next Scheduled EDR Contact: 02/07/2022
Data Release Frequency: Quarterly

PA MANIFEST: Manifest Information

Hazardous waste manifest information.

Date of Government Version: 06/30/2018
Date Data Arrived at EDR: 07/19/2019
Date Made Active in Reports: 09/10/2019
Number of Days to Update: 53

Source: Department of Environmental Protection
Telephone: 717-783-8990
Last EDR Contact: 10/07/2021
Next Scheduled EDR Contact: 01/24/2022
Data Release Frequency: Annually

WI MANIFEST: Manifest Information

Hazardous waste manifest information.

Date of Government Version: 05/31/2018
Date Data Arrived at EDR: 06/19/2019
Date Made Active in Reports: 09/03/2019
Number of Days to Update: 76

Source: Department of Natural Resources
Telephone: N/A
Last EDR Contact: 09/01/2021
Next Scheduled EDR Contact: 12/20/2021
Data Release Frequency: Annually

Oil/Gas Pipelines

Source: Endeavor Business Media

Petroleum Bundle (Crude Oil, Refined Products, Petrochemicals, Gas Liquids (LPG/NGL), and Specialty Gases (Miscellaneous)) N = Natural Gas Bundle (Natural Gas, Gas Liquids (LPG/NGL), and Specialty Gases (Miscellaneous)). This map includes information copyrighted by Endeavor Business Media. This information is provided on a best effort basis and Endeavor Business Media does not guarantee its accuracy nor warrant its fitness for any particular purpose. Such information has been reprinted with the permission of Endeavor Business Media.

Electric Power Transmission Line Data

Source: Endeavor Business Media

This map includes information copyrighted by Endeavor Business Media. This information is provided on a best effort basis and Endeavor Business Media does not guarantee its accuracy nor warrant its fitness for any particular purpose. Such information has been reprinted with the permission of Endeavor Business Media.

GOVERNMENT RECORDS SEARCHED / DATA CURRENCY TRACKING

Sensitive Receptors: There are individuals deemed sensitive receptors due to their fragile immune systems and special sensitivity to environmental discharges. These sensitive receptors typically include the elderly, the sick, and children. While the location of all sensitive receptors cannot be determined, EDR indicates those buildings and facilities - schools, daycares, hospitals, medical centers, and nursing homes - where individuals who are sensitive receptors are likely to be located.

AHA Hospitals:

Source: American Hospital Association, Inc.

Telephone: 312-280-5991

The database includes a listing of hospitals based on the American Hospital Association's annual survey of hospitals.

Medical Centers: Provider of Services Listing

Source: Centers for Medicare & Medicaid Services

Telephone: 410-786-3000

A listing of hospitals with Medicare provider number, produced by Centers of Medicare & Medicaid Services, a federal agency within the U.S. Department of Health and Human Services.

Nursing Homes

Source: National Institutes of Health

Telephone: 301-594-6248

Information on Medicare and Medicaid certified nursing homes in the United States.

Public Schools

Source: National Center for Education Statistics

Telephone: 202-502-7300

The National Center for Education Statistics' primary database on elementary and secondary public education in the United States. It is a comprehensive, annual, national statistical database of all public elementary and secondary schools and school districts, which contains data that are comparable across all states.

Private Schools

Source: National Center for Education Statistics

Telephone: 202-502-7300

The National Center for Education Statistics' primary database on private school locations in the United States.

Daycare Centers: Daycare Center Listing

Source: Department of Social & Health Services

Telephone: 253-383-1735

Flood Zone Data: This data was obtained from the Federal Emergency Management Agency (FEMA). It depicts 100-year and 500-year flood zones as defined by FEMA. It includes the National Flood Hazard Layer (NFHL) which incorporates Flood Insurance Rate Map (FIRM) data and Q3 data from FEMA in areas not covered by NFHL.

Source: FEMA

Telephone: 877-336-2627

Date of Government Version: 2003, 2015

NWI: National Wetlands Inventory. This data, available in select counties across the country, was obtained by EDR in 2002, 2005 and 2010 from the U.S. Fish and Wildlife Service.

State Wetlands Data: Wetland Inventory

Source: Department of Ecology

Telephone: 360-407-6121

Current USGS 7.5 Minute Topographic Map

Source: U.S. Geological Survey

GOVERNMENT RECORDS SEARCHED / DATA CURRENCY TRACKING

STREET AND ADDRESS INFORMATION

© 2015 TomTom North America, Inc. All rights reserved. This material is proprietary and the subject of copyright protection and other intellectual property rights owned by or licensed to Tele Atlas North America, Inc. The use of this material is subject to the terms of a license agreement. You will be held liable for any unauthorized copying or disclosure of this material.

GEOCHECK[®] - PHYSICAL SETTING SOURCE ADDENDUM

TARGET PROPERTY ADDRESS

BELL PROPERTY
204 4TH STREET SOUTHWEST
PUYALLUP, WA 98371

TARGET PROPERTY COORDINATES

Latitude (North):	47.190707 - 47° 11' 26.55"
Longitude (West):	122.297942 - 122° 17' 52.59"
Universal Transverse Mercator:	Zone 10
UTM X (Meters):	553185.7
UTM Y (Meters):	5226377.5
Elevation:	46 ft. above sea level

USGS TOPOGRAPHIC MAP

Target Property Map:	14742704 PUYALLUP, WA
Version Date:	2020

EDR's GeoCheck Physical Setting Source Addendum is provided to assist the environmental professional in forming an opinion about the impact of potential contaminant migration.

Assessment of the impact of contaminant migration generally has two principle investigative components:

1. Groundwater flow direction, and
2. Groundwater flow velocity.

Groundwater flow direction may be impacted by surface topography, hydrology, hydrogeology, characteristics of the soil, and nearby wells. Groundwater flow velocity is generally impacted by the nature of the geologic strata.

GEOCHECK® - PHYSICAL SETTING SOURCE SUMMARY

GROUNDWATER FLOW DIRECTION INFORMATION

Groundwater flow direction for a particular site is best determined by a qualified environmental professional using site-specific well data. If such data is not reasonably ascertainable, it may be necessary to rely on other sources of information, such as surface topographic information, hydrologic information, hydrogeologic data collected on nearby properties, and regional groundwater flow information (from deep aquifers).

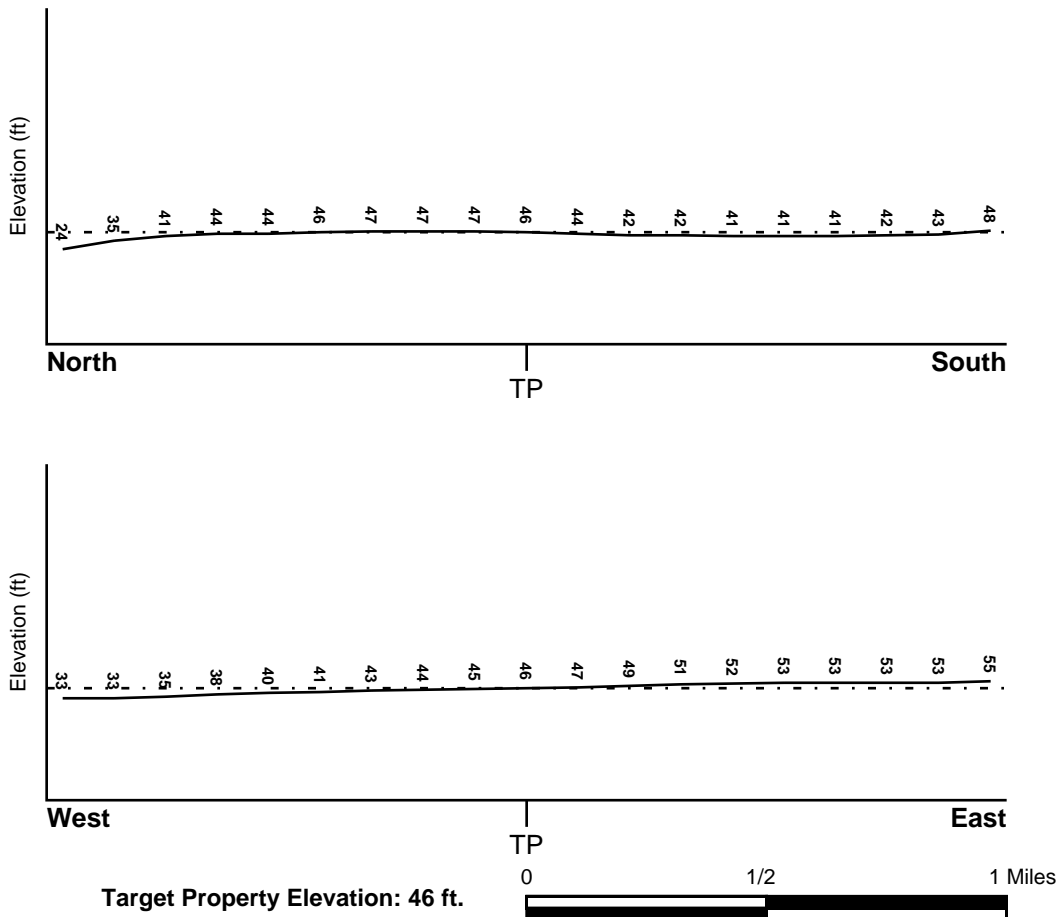
TOPOGRAPHIC INFORMATION

Surface topography may be indicative of the direction of surficial groundwater flow. This information can be used to assist the environmental professional in forming an opinion about the impact of nearby contaminated properties or, should contamination exist on the target property, what downgradient sites might be impacted.

TARGET PROPERTY TOPOGRAPHY

General Topographic Gradient: General SW

SURROUNDING TOPOGRAPHY: ELEVATION PROFILES



Source: Topography has been determined from the USGS 7.5' Digital Elevation Model and should be evaluated on a relative (not an absolute) basis. Relative elevation information between sites of close proximity should be field verified.

GEOCHECK® - PHYSICAL SETTING SOURCE SUMMARY

HYDROLOGIC INFORMATION

Surface water can act as a hydrologic barrier to groundwater flow. Such hydrologic information can be used to assist the environmental professional in forming an opinion about the impact of nearby contaminated properties or, should contamination exist on the target property, what downgradient sites might be impacted.

Refer to the Physical Setting Source Map following this summary for hydrologic information (major waterways and bodies of water).

FEMA FLOOD ZONE

<u>Flood Plain Panel at Target Property</u>	<u>FEMA Source Type</u>
5301440005B	FEMA Q3 Flood data
<u>Additional Panels in search area:</u>	<u>FEMA Source Type</u>
5301380334C	FEMA Q3 Flood data
5301380333C	FEMA Q3 Flood data

NATIONAL WETLAND INVENTORY

<u>NWI Quad at Target Property</u>	<u>NWI Electronic Data Coverage</u>
PUYALLUP	YES - refer to the Overview Map and Detail Map

HYDROGEOLOGIC INFORMATION

Hydrogeologic information obtained by installation of wells on a specific site can often be an indicator of groundwater flow direction in the immediate area. Such hydrogeologic information can be used to assist the environmental professional in forming an opinion about the impact of nearby contaminated properties or, should contamination exist on the target property, what downgradient sites might be impacted.

Site-Specific Hydrogeological Data*:

Search Radius:	1.25 miles
Location Relative to TP:	1/2 - 1 Mile NNW
Site Name:	US GYPSUM CO
Site EPA ID Number:	WAD980835185
Groundwater Flow Direction:	NOT AVAILABLE
Measured Depth to Water:	approximately 10 feet
Hydraulic Connection:	A locally perched water table underlies the site.
Sole Source Aquifer:	No information about a sole source aquifer is available
Data Quality:	Information is inferred in the CERCLIS investigation report(s)

AQUIFLOW®

Search Radius: 1.000 Mile.

EDR has developed the AQUIFLOW Information System to provide data on the general direction of groundwater flow at specific points. EDR has reviewed reports submitted by environmental professionals to regulatory authorities at select sites and has extracted the date of the report, groundwater flow direction as determined hydrogeologically, and the depth to water table.

<u>MAP ID</u>	<u>LOCATION FROM TP</u>	<u>GENERAL DIRECTION GROUNDWATER FLOW</u>
Z1043	1/2 - 1 Mile WNW	NNW

GEOCHECK® - PHYSICAL SETTING SOURCE SUMMARY

<u>MAP ID</u>	<u>LOCATION FROM TP</u>	<u>GENERAL DIRECTION GROUNDWATER FLOW</u>
1233	1/2 - 1 Mile East	NW
1G	1/2 - 1 Mile WNW	NNW
2G	1/2 - 1 Mile East	NW

For additional site information, refer to Physical Setting Source Map Findings.

GEOCHECK® - PHYSICAL SETTING SOURCE SUMMARY

GROUNDWATER FLOW VELOCITY INFORMATION

Groundwater flow velocity information for a particular site is best determined by a qualified environmental professional using site specific geologic and soil strata data. If such data are not reasonably ascertainable, it may be necessary to rely on other sources of information, including geologic age identification, rock stratigraphic unit and soil characteristics data collected on nearby properties and regional soil information. In general, contaminant plumes move more quickly through sandy-gravelly types of soils than silty-clayey types of soils.

GEOLOGIC INFORMATION IN GENERAL AREA OF TARGET PROPERTY

Geologic information can be used by the environmental professional in forming an opinion about the relative speed at which contaminant migration may be occurring.

ROCK STRATIGRAPHIC UNIT

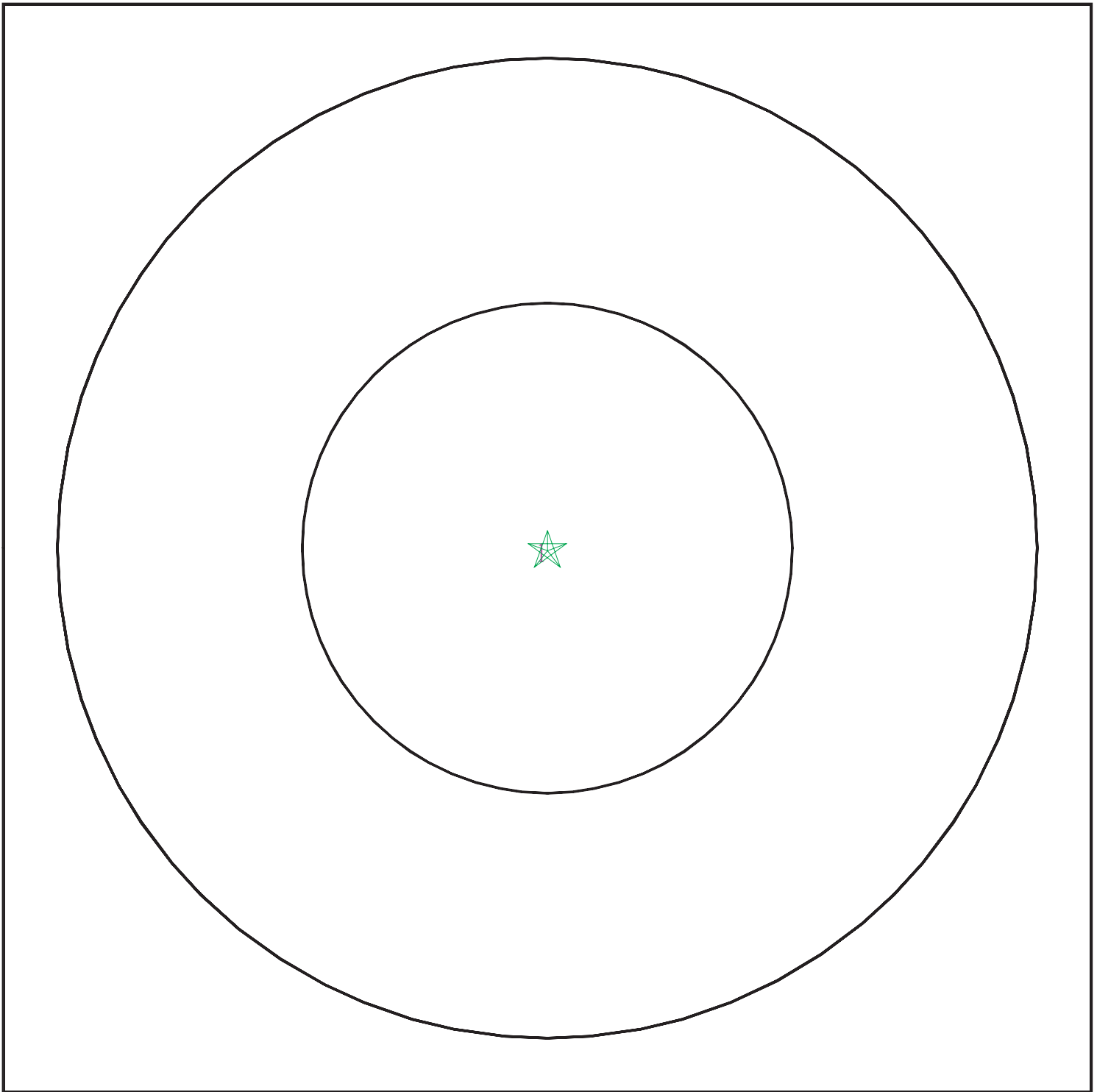
Era:	Cenozoic
System:	Quaternary
Series:	Quaternary
Code:	Q (<i>decoded above as Era, System & Series</i>)

GEOLOGIC AGE IDENTIFICATION

Category: Stratified Sequence

Geologic Age and Rock Stratigraphic Unit Source: P.G. Schruben, R.E. Arndt and W.J. Bawiec, Geology of the Conterminous U.S. at 1:2,500,000 Scale - a digital representation of the 1974 P.B. King and H.M. Beikman Map, USGS Digital Data Series DDS - 11 (1994).

SSURGO SOIL MAP - 6774266.2s



- ★ Target Property
- ∩ SSURGO Soil
- ∩ Water



SITE NAME: Bell Property
ADDRESS: 204 4th Street Southwest
Puyallup WA 98371
LAT/LONG: 47.190707 / 122.297942

CLIENT: Earth Solutions Northwest
CONTACT: Jessica Babb
INQUIRY #: 6774266.2s
DATE: December 02, 2021 7:55 pm

GEOCHECK® - PHYSICAL SETTING SOURCE SUMMARY

DOMINANT SOIL COMPOSITION IN GENERAL AREA OF TARGET PROPERTY

The U.S. Department of Agriculture's (USDA) Soil Conservation Service (SCS) leads the National Cooperative Soil Survey (NCSS) and is responsible for collecting, storing, maintaining and distributing soil survey information for privately owned lands in the United States. A soil map in a soil survey is a representation of soil patterns in a landscape. The following information is based on Soil Conservation Service SSURGO data.

Soil Map ID: 1

Soil Component Name: Puyallup

Soil Surface Texture: fine sandy loam

Hydrologic Group: Class B - Moderate infiltration rates. Deep and moderately deep, moderately well and well drained soils with moderately coarse textures.

Soil Drainage Class: Well drained

Hydric Status: Not hydric

Corrosion Potential - Uncoated Steel: Moderate

Depth to Bedrock Min: > 0 inches

Depth to Watertable Min: > 153 inches

Soil Layer Information							
Layer	Boundary		Soil Texture Class	Classification		Saturated hydraulic conductivity micro m/sec	Soil Reaction (pH)
	Upper	Lower		AASHTO Group	Unified Soil		
1	0 inches	12 inches	fine sandy loam	Silt-Clay Materials (more than 35 pct. passing No. 200), Silty Soils.	COARSE-GRAINED SOILS, Sands, Sands with fines, Silty Sand.	Max: 42 Min: 14	Max: 7.3 Min: 6.1
2	12 inches	29 inches	loamy fine sand	Silt-Clay Materials (more than 35 pct. passing No. 200), Silty Soils.	COARSE-GRAINED SOILS, Sands, Sands with fines, Silty Sand.	Max: 42 Min: 14	Max: 7.3 Min: 6.1
3	29 inches	59 inches	fine sand	Silt-Clay Materials (more than 35 pct. passing No. 200), Silty Soils.	COARSE-GRAINED SOILS, Sands, Sands with fines, Silty Sand.	Max: 42 Min: 14	Max: 7.3 Min: 6.1

GEOCHECK® - PHYSICAL SETTING SOURCE SUMMARY

LOCAL / REGIONAL WATER AGENCY RECORDS

EDR Local/Regional Water Agency records provide water well information to assist the environmental professional in assessing sources that may impact ground water flow direction, and in forming an opinion about the impact of contaminant migration on nearby drinking water wells.

WELL SEARCH DISTANCE INFORMATION

<u>DATABASE</u>	<u>SEARCH DISTANCE (miles)</u>
Federal USGS	1.000
Federal FRDS PWS	Nearest PWS within 1 mile
State Database	1.000

FEDERAL USGS WELL INFORMATION

<u>MAP ID</u>	<u>WELL ID</u>	<u>LOCATION FROM TP</u>
B26	USGS40001250076	0 - 1/8 Mile NE
B30	USGS40001250293	1/8 - 1/4 Mile ENE
E36	USGS40001250291	1/8 - 1/4 Mile North
I581	USGS40001250292	1/4 - 1/2 Mile NNE
I826	USGS40001250362	1/4 - 1/2 Mile NNE
S949	USGS40001250045	1/4 - 1/2 Mile East
Z1091	USGS40001250268	1/2 - 1 Mile WNW
1131	USGS40001249781	1/2 - 1 Mile SSE
1232	USGS40001249780	1/2 - 1 Mile SE
1355	USGS40001249602	1/2 - 1 Mile SSE
1357	USGS40001249629	1/2 - 1 Mile SE
AL1358	USGS40001250361	1/2 - 1 Mile ENE
1452	USGS40001250511	1/2 - 1 Mile NNW
1570	USGS40001250497	1/2 - 1 Mile NE

FEDERAL FRDS PUBLIC WATER SUPPLY SYSTEM INFORMATION

<u>MAP ID</u>	<u>WELL ID</u>	<u>LOCATION FROM TP</u>
825	WA5318350	1/4 - 1/2 Mile East

Note: PWS System location is not always the same as well location.

STATE DATABASE WELL INFORMATION

<u>MAP ID</u>	<u>WELL ID</u>	<u>LOCATION FROM TP</u>
A1	WALOG1000694192	0 - 1/8 Mile SSE
A2	WALOG1000694191	0 - 1/8 Mile SSE
A3	WALOG1000533047	0 - 1/8 Mile SSE
A4	WALOG1000694202	0 - 1/8 Mile SSE
A5	WALOG1000694201	0 - 1/8 Mile SSE
A6	WALOG1000694194	0 - 1/8 Mile SSE
A7	WALOG1000281125	0 - 1/8 Mile SSE

GEOCHECK® - PHYSICAL SETTING SOURCE SUMMARY

STATE DATABASE WELL INFORMATION

MAP ID	WELL ID	LOCATION FROM TP
A8	WALOG1000278007	0 - 1/8 Mile SSE
A9	WALOG1000054133	0 - 1/8 Mile SSE
A10	WALOG1000533046	0 - 1/8 Mile SSE
A11	WALOG1000533045	0 - 1/8 Mile SSE
A12	WALOG1000533044	0 - 1/8 Mile SSE
A13	WALOG1000694208	0 - 1/8 Mile SSE
A14	WALOG1000707789	0 - 1/8 Mile SSE
A15	WALOG1000703804	0 - 1/8 Mile SSE
A16	WALOG1000696163	0 - 1/8 Mile SSE
A17	WALOG1000707792	0 - 1/8 Mile SSE
A18	WALOG1000707791	0 - 1/8 Mile SSE
A19	WALOG1000707790	0 - 1/8 Mile SSE
A20	WALOG1000694221	0 - 1/8 Mile SSE
A21	WALOG1000694220	0 - 1/8 Mile SSE
A22	WALOG1000694210	0 - 1/8 Mile SSE
A23	WALOG1000696162	0 - 1/8 Mile SSE
A24	WALOG1000694223	0 - 1/8 Mile SSE
A25	WALOG1000694222	0 - 1/8 Mile SSE
C27	WALOG1000328325	1/8 - 1/4 Mile WSW
C28	WALOG1000328326	1/8 - 1/4 Mile WSW
C29	WALOG1000328327	1/8 - 1/4 Mile WSW
D31	WALOG1000326654	1/8 - 1/4 Mile ESE
D32	WALOG1000326653	1/8 - 1/4 Mile ESE
D33	WALOG1000326655	1/8 - 1/4 Mile ESE
D34	WALOG1000430386	1/8 - 1/4 Mile ESE
D35	WALOG1000326656	1/8 - 1/4 Mile ESE
D37	WALOG1000316911	1/8 - 1/4 Mile ESE
D38	WALOG1000326643	1/8 - 1/4 Mile ESE
D39	WALOG1000279260	1/8 - 1/4 Mile ESE
D40	WALOG1000316910	1/8 - 1/4 Mile ESE
D41	WALOG1000326644	1/8 - 1/4 Mile ESE
D42	WALOG1000326647	1/8 - 1/4 Mile ESE
D43	WALOG1000326648	1/8 - 1/4 Mile ESE
D44	WALOG1000326645	1/8 - 1/4 Mile ESE
D45	WALOG1000326646	1/8 - 1/4 Mile ESE
D46	WALOG1000238921	1/8 - 1/4 Mile ESE
D47	WALOG1000238922	1/8 - 1/4 Mile ESE
D48	WALOG1000238907	1/8 - 1/4 Mile ESE
D49	WALOG1000238920	1/8 - 1/4 Mile ESE
D50	WALOG1000238923	1/8 - 1/4 Mile ESE
D51	WALOG1000279258	1/8 - 1/4 Mile ESE
D52	WALOG1000279259	1/8 - 1/4 Mile ESE
D53	WALOG1000238924	1/8 - 1/4 Mile ESE
D54	WALOG1000279257	1/8 - 1/4 Mile ESE
D55	WALOG1000345929	1/8 - 1/4 Mile ESE
D56	WALOG1000410923	1/8 - 1/4 Mile ESE
D57	WALOG1000410924	1/8 - 1/4 Mile ESE
D58	WALOG1000410921	1/8 - 1/4 Mile ESE
D59	WALOG1000410922	1/8 - 1/4 Mile ESE
D60	WALOG1000410925	1/8 - 1/4 Mile ESE
D61	WALOG1000508313	1/8 - 1/4 Mile ESE
D62	WALOG1000508314	1/8 - 1/4 Mile ESE

GEOCHECK® - PHYSICAL SETTING SOURCE SUMMARY

STATE DATABASE WELL INFORMATION

MAP ID	WELL ID	LOCATION FROM TP
D63	WALOG1000410926	1/8 - 1/4 Mile ESE
D64	WALOG1000508312	1/8 - 1/4 Mile ESE
D65	WALOG1000368885	1/8 - 1/4 Mile ESE
D66	WALOG1000368886	1/8 - 1/4 Mile ESE
D67	WALOG1000345930	1/8 - 1/4 Mile ESE
D68	WALOG1000345931	1/8 - 1/4 Mile ESE
D69	WALOG1000368887	1/8 - 1/4 Mile ESE
D70	WALOG1000410919	1/8 - 1/4 Mile ESE
D71	WALOG1000410920	1/8 - 1/4 Mile ESE
D72	WALOG1000410917	1/8 - 1/4 Mile ESE
D73	WALOG1000410918	1/8 - 1/4 Mile ESE
E74	WALOG1000380390	1/8 - 1/4 Mile North
E75	WALOG1000380391	1/8 - 1/4 Mile North
E76	WALOG1000380389	1/8 - 1/4 Mile North
E77	WALOG1000350175	1/8 - 1/4 Mile North
E78	WALOG1000380388	1/8 - 1/4 Mile North
E79	WALOG1000380394	1/8 - 1/4 Mile North
E80	WALOG1000707793	1/8 - 1/4 Mile North
E81	WALOG1000707794	1/8 - 1/4 Mile North
E82	WALOG1000380397	1/8 - 1/4 Mile North
E83	WALOG1000380395	1/8 - 1/4 Mile North
E84	WALOG1000380396	1/8 - 1/4 Mile North
E85	WALOG1000350174	1/8 - 1/4 Mile North
E86	WALOG1000228834	1/8 - 1/4 Mile North
E87	WALOG1000228835	1/8 - 1/4 Mile North
E88	WALOG1000228833	1/8 - 1/4 Mile North
E89	WALOG1000228831	1/8 - 1/4 Mile North
E90	WALOG1000228832	1/8 - 1/4 Mile North
E91	WALOG1000228836	1/8 - 1/4 Mile North
E92	WALOG1000228849	1/8 - 1/4 Mile North
E93	WALOG1000350173	1/8 - 1/4 Mile North
E94	WALOG1000228848	1/8 - 1/4 Mile North
E95	WALOG1000228837	1/8 - 1/4 Mile North
E96	WALOG1000228838	1/8 - 1/4 Mile North
E97	WALOG1000707897	1/8 - 1/4 Mile North
E98	WALOG1000749087	1/8 - 1/4 Mile North
E99	WALOG1000758941	1/8 - 1/4 Mile North
E100	WALOG1000749086	1/8 - 1/4 Mile North
E101	WALOG1000749084	1/8 - 1/4 Mile North
E102	WALOG1000749085	1/8 - 1/4 Mile North
E103	WALOG1000758942	1/8 - 1/4 Mile North
E104	WALOG1000758946	1/8 - 1/4 Mile North
E105	WALOG1000781382	1/8 - 1/4 Mile North
E106	WALOG1000758945	1/8 - 1/4 Mile North
E107	WALOG1000758943	1/8 - 1/4 Mile North
E108	WALOG1000758944	1/8 - 1/4 Mile North
E109	WALOG1000749083	1/8 - 1/4 Mile North
E110	WALOG1000749075	1/8 - 1/4 Mile North
E111	WALOG1000749076	1/8 - 1/4 Mile North
E112	WALOG1000749074	1/8 - 1/4 Mile North
E113	WALOG1000707898	1/8 - 1/4 Mile North
E114	WALOG1000716108	1/8 - 1/4 Mile North

GEOCHECK® - PHYSICAL SETTING SOURCE SUMMARY

STATE DATABASE WELL INFORMATION

MAP ID	WELL ID	LOCATION FROM TP
E115	WALOG1000749077	1/8 - 1/4 Mile North
E116	WALOG1000749081	1/8 - 1/4 Mile North
E117	WALOG1000749082	1/8 - 1/4 Mile North
E118	WALOG1000749080	1/8 - 1/4 Mile North
E119	WALOG1000749078	1/8 - 1/4 Mile North
E120	WALOG1000749079	1/8 - 1/4 Mile North
F121	WALOG1000326194	1/8 - 1/4 Mile NNE
F122	WALOG1000326193	1/8 - 1/4 Mile NNE
F123	WALOG1000326192	1/8 - 1/4 Mile NNE
F124	WALOG1000327052	1/8 - 1/4 Mile NNE
F125	WALOG1000400073	1/8 - 1/4 Mile NNE
F126	WALOG1000327054	1/8 - 1/4 Mile NNE
F127	WALOG1000327053	1/8 - 1/4 Mile NNE
F128	WALOG1000326191	1/8 - 1/4 Mile NNE
F129	WALOG1000326186	1/8 - 1/4 Mile NNE
F130	WALOG1000326185	1/8 - 1/4 Mile NNE
F131	WALOG1000326184	1/8 - 1/4 Mile NNE
F132	WALOG1000326187	1/8 - 1/4 Mile NNE
F133	WALOG1000326190	1/8 - 1/4 Mile NNE
F134	WALOG1000326189	1/8 - 1/4 Mile NNE
F135	WALOG1000326188	1/8 - 1/4 Mile NNE
F136	WALOG1000400084	1/8 - 1/4 Mile NNE
F137	WALOG1000400083	1/8 - 1/4 Mile NNE
F138	WALOG1000400082	1/8 - 1/4 Mile NNE
F139	WALOG1000400085	1/8 - 1/4 Mile NNE
F140	WALOG1000409612	1/8 - 1/4 Mile NNE
F141	WALOG1000409611	1/8 - 1/4 Mile NNE
F142	WALOG1000400086	1/8 - 1/4 Mile NNE
F143	WALOG1000400081	1/8 - 1/4 Mile NNE
F144	WALOG1000400076	1/8 - 1/4 Mile NNE
F145	WALOG1000400075	1/8 - 1/4 Mile NNE
F146	WALOG1000400074	1/8 - 1/4 Mile NNE
F147	WALOG1000400077	1/8 - 1/4 Mile NNE
F148	WALOG1000400080	1/8 - 1/4 Mile NNE
F149	WALOG1000400079	1/8 - 1/4 Mile NNE
F150	WALOG1000400078	1/8 - 1/4 Mile NNE
F151	WALOG1000326183	1/8 - 1/4 Mile NNE
F152	WALOG1000004567	1/8 - 1/4 Mile NNE
F153	WALOG1000004566	1/8 - 1/4 Mile NNE
F154	WALOG1000004565	1/8 - 1/4 Mile NNE
F155	WALOG1000004568	1/8 - 1/4 Mile NNE
F156	WALOG1000004571	1/8 - 1/4 Mile NNE
F157	WALOG1000004570	1/8 - 1/4 Mile NNE
F158	WALOG1000004569	1/8 - 1/4 Mile NNE
F159	WALOG1000004564	1/8 - 1/4 Mile NNE
F160	WALOG1000004559	1/8 - 1/4 Mile NNE
F161	WALOG1000004558	1/8 - 1/4 Mile NNE
F162	WALOG1000004557	1/8 - 1/4 Mile NNE
F163	WALOG1000004560	1/8 - 1/4 Mile NNE
F164	WALOG1000004563	1/8 - 1/4 Mile NNE
F165	WALOG1000004562	1/8 - 1/4 Mile NNE
F166	WALOG1000004561	1/8 - 1/4 Mile NNE

GEOCHECK® - PHYSICAL SETTING SOURCE SUMMARY

STATE DATABASE WELL INFORMATION

MAP ID	WELL ID	LOCATION FROM TP
F167	WALOG1000316379	1/8 - 1/4 Mile NNE
F168	WALOG1000316378	1/8 - 1/4 Mile NNE
F169	WALOG1000316377	1/8 - 1/4 Mile NNE
F170	WALOG1000316380	1/8 - 1/4 Mile NNE
F171	WALOG1000322228	1/8 - 1/4 Mile NNE
F172	WALOG1000321159	1/8 - 1/4 Mile NNE
F173	WALOG1000321158	1/8 - 1/4 Mile NNE
F174	WALOG1000316376	1/8 - 1/4 Mile NNE
F175	WALOG1000055942	1/8 - 1/4 Mile NNE
F176	WALOG1000055941	1/8 - 1/4 Mile NNE
F177	WALOG1000004572	1/8 - 1/4 Mile NNE
F178	WALOG1000215177	1/8 - 1/4 Mile NNE
F179	WALOG1000316375	1/8 - 1/4 Mile NNE
F180	WALOG1000215179	1/8 - 1/4 Mile NNE
F181	WALOG1000215178	1/8 - 1/4 Mile NNE
F182	WALOG1000740063	1/8 - 1/4 Mile NNE
F183	WALOG1000740062	1/8 - 1/4 Mile NNE
F184	WALOG1000740061	1/8 - 1/4 Mile NNE
F185	WALOG1000740064	1/8 - 1/4 Mile NNE
F186	WALOG1000776895	1/8 - 1/4 Mile NNE
F187	WALOG1000740066	1/8 - 1/4 Mile NNE
F188	WALOG1000740065	1/8 - 1/4 Mile NNE
F189	WALOG1000740060	1/8 - 1/4 Mile NNE
F190	WALOG1000739960	1/8 - 1/4 Mile NNE
F191	WALOG1000603650	1/8 - 1/4 Mile NNE
F192	WALOG1000603649	1/8 - 1/4 Mile NNE
F193	WALOG1000739961	1/8 - 1/4 Mile NNE
F194	WALOG1000740059	1/8 - 1/4 Mile NNE
F195	WALOG1000739963	1/8 - 1/4 Mile NNE
F196	WALOG1000739962	1/8 - 1/4 Mile NNE
F197	WALOG1000807312	1/8 - 1/4 Mile NNE
F198	WALOG1000807311	1/8 - 1/4 Mile NNE
F199	WALOG1000776904	1/8 - 1/4 Mile NNE
F200	WALOG1000807313	1/8 - 1/4 Mile NNE
F201	WALOG1000807323	1/8 - 1/4 Mile NNE
F202	WALOG1000807321	1/8 - 1/4 Mile NNE
F203	WALOG1000807320	1/8 - 1/4 Mile NNE
F204	WALOG1000776903	1/8 - 1/4 Mile NNE
F205	WALOG1000776898	1/8 - 1/4 Mile NNE
F206	WALOG1000776897	1/8 - 1/4 Mile NNE
F207	WALOG1000776896	1/8 - 1/4 Mile NNE
F208	WALOG1000776899	1/8 - 1/4 Mile NNE
F209	WALOG1000776902	1/8 - 1/4 Mile NNE
F210	WALOG1000776901	1/8 - 1/4 Mile NNE
F211	WALOG1000776900	1/8 - 1/4 Mile NNE
F212	WALOG1000603648	1/8 - 1/4 Mile NNE
F213	WALOG1000490677	1/8 - 1/4 Mile NNE
F214	WALOG1000490676	1/8 - 1/4 Mile NNE
F215	WALOG1000490675	1/8 - 1/4 Mile NNE
F216	WALOG1000490678	1/8 - 1/4 Mile NNE
F217	WALOG1000490681	1/8 - 1/4 Mile NNE
F218	WALOG1000490680	1/8 - 1/4 Mile NNE

GEOCHECK® - PHYSICAL SETTING SOURCE SUMMARY

STATE DATABASE WELL INFORMATION

MAP ID	WELL ID	LOCATION FROM TP
F219	WALOG1000490679	1/8 - 1/4 Mile NNE
F220	WALOG1000490674	1/8 - 1/4 Mile NNE
F221	WALOG1000409615	1/8 - 1/4 Mile NNE
F222	WALOG1000409614	1/8 - 1/4 Mile NNE
F223	WALOG1000409613	1/8 - 1/4 Mile NNE
F224	WALOG1000409723	1/8 - 1/4 Mile NNE
F225	WALOG1000490673	1/8 - 1/4 Mile NNE
F226	WALOG1000474116	1/8 - 1/4 Mile NNE
F227	WALOG1000474115	1/8 - 1/4 Mile NNE
F228	WALOG1000490692	1/8 - 1/4 Mile NNE
F229	WALOG1000490691	1/8 - 1/4 Mile NNE
F230	WALOG1000490690	1/8 - 1/4 Mile NNE
F231	WALOG1000490702	1/8 - 1/4 Mile NNE
F232	WALOG1000490705	1/8 - 1/4 Mile NNE
F233	WALOG1000490704	1/8 - 1/4 Mile NNE
F234	WALOG1000490703	1/8 - 1/4 Mile NNE
F235	WALOG1000490689	1/8 - 1/4 Mile NNE
F236	WALOG1000490684	1/8 - 1/4 Mile NNE
F237	WALOG1000490683	1/8 - 1/4 Mile NNE
F238	WALOG1000490682	1/8 - 1/4 Mile NNE
F239	WALOG1000490685	1/8 - 1/4 Mile NNE
F240	WALOG1000490688	1/8 - 1/4 Mile NNE
F241	WALOG1000490687	1/8 - 1/4 Mile NNE
F242	WALOG1000490686	1/8 - 1/4 Mile NNE
G243	WALOG1000749743	1/8 - 1/4 Mile NW
G244	WALOG1000749742	1/8 - 1/4 Mile NW
G245	WALOG1000749744	1/8 - 1/4 Mile NW
G246	WALOG1000749746	1/8 - 1/4 Mile NW
G247	WALOG1000749745	1/8 - 1/4 Mile NW
G248	WALOG1000749741	1/8 - 1/4 Mile NW
G249	WALOG1000599507	1/8 - 1/4 Mile NW
G250	WALOG1000599506	1/8 - 1/4 Mile NW
G251	WALOG1000599508	1/8 - 1/4 Mile NW
G252	WALOG1000749740	1/8 - 1/4 Mile NW
G253	WALOG1000599509	1/8 - 1/4 Mile NW
G254	WALOG1000749754	1/8 - 1/4 Mile NW
G255	WALOG1000749753	1/8 - 1/4 Mile NW
G256	WALOG1000749755	1/8 - 1/4 Mile NW
G257	WALOG1000749757	1/8 - 1/4 Mile NW
G258	WALOG1000749756	1/8 - 1/4 Mile NW
G259	WALOG1000749752	1/8 - 1/4 Mile NW
G260	WALOG1000749748	1/8 - 1/4 Mile NW
G261	WALOG1000749747	1/8 - 1/4 Mile NW
G262	WALOG1000749749	1/8 - 1/4 Mile NW
G263	WALOG1000749751	1/8 - 1/4 Mile NW
G264	WALOG1000749750	1/8 - 1/4 Mile NW
H265	WALOG1000683396	1/4 - 1/2 Mile ESE
H266	WALOG1000683395	1/4 - 1/2 Mile ESE
H267	WALOG1000683386	1/4 - 1/2 Mile ESE
H268	WALOG1000683399	1/4 - 1/2 Mile ESE
H269	WALOG1000683398	1/4 - 1/2 Mile ESE
H270	WALOG1000683397	1/4 - 1/2 Mile ESE

GEOCHECK® - PHYSICAL SETTING SOURCE SUMMARY

STATE DATABASE WELL INFORMATION

MAP ID	WELL ID	LOCATION FROM TP
H271	WALOG1000683369	1/4 - 1/2 Mile ESE
H272	WALOG1000683368	1/4 - 1/2 Mile ESE
H273	WALOG1000677997	1/4 - 1/2 Mile ESE
H274	WALOG1000683372	1/4 - 1/2 Mile ESE
H275	WALOG1000683371	1/4 - 1/2 Mile ESE
H276	WALOG1000683370	1/4 - 1/2 Mile ESE
H277	WALOG1000683410	1/4 - 1/2 Mile ESE
H278	WALOG1000790716	1/4 - 1/2 Mile ESE
H279	WALOG1000790715	1/4 - 1/2 Mile ESE
H280	WALOG1000790714	1/4 - 1/2 Mile ESE
H281	WALOG1000790719	1/4 - 1/2 Mile ESE
H282	WALOG1000790718	1/4 - 1/2 Mile ESE
H283	WALOG1000790717	1/4 - 1/2 Mile ESE
H284	WALOG1000683415	1/4 - 1/2 Mile ESE
H285	WALOG1000683412	1/4 - 1/2 Mile ESE
H286	WALOG1000683411	1/4 - 1/2 Mile ESE
H287	WALOG1000790713	1/4 - 1/2 Mile ESE
H288	WALOG1000790712	1/4 - 1/2 Mile ESE
H289	WALOG1000683416	1/4 - 1/2 Mile ESE
H290	WALOG1000596320	1/4 - 1/2 Mile ESE
H291	WALOG1000596319	1/4 - 1/2 Mile ESE
H292	WALOG1000596318	1/4 - 1/2 Mile ESE
H293	WALOG1000596323	1/4 - 1/2 Mile ESE
H294	WALOG1000596322	1/4 - 1/2 Mile ESE
H295	WALOG1000596321	1/4 - 1/2 Mile ESE
H296	WALOG1000596314	1/4 - 1/2 Mile ESE
H297	WALOG1000596313	1/4 - 1/2 Mile ESE
H298	WALOG1000596312	1/4 - 1/2 Mile ESE
H299	WALOG1000596317	1/4 - 1/2 Mile ESE
H300	WALOG1000596316	1/4 - 1/2 Mile ESE
H301	WALOG1000596315	1/4 - 1/2 Mile ESE
H302	WALOG1000596324	1/4 - 1/2 Mile ESE
H303	WALOG1000676089	1/4 - 1/2 Mile ESE
H304	WALOG1000676088	1/4 - 1/2 Mile ESE
H305	WALOG1000676087	1/4 - 1/2 Mile ESE
H306	WALOG1000676097	1/4 - 1/2 Mile ESE
H307	WALOG1000676096	1/4 - 1/2 Mile ESE
H308	WALOG1000676095	1/4 - 1/2 Mile ESE
H309	WALOG1000596327	1/4 - 1/2 Mile ESE
H310	WALOG1000596326	1/4 - 1/2 Mile ESE
H311	WALOG1000596325	1/4 - 1/2 Mile ESE
H312	WALOG1000676086	1/4 - 1/2 Mile ESE
H313	WALOG1000628665	1/4 - 1/2 Mile ESE
H314	WALOG1000628652	1/4 - 1/2 Mile ESE
H315	WALOG1000790720	1/4 - 1/2 Mile ESE
H316	WALOG1000807874	1/4 - 1/2 Mile ESE
H317	WALOG1000807873	1/4 - 1/2 Mile ESE
H318	WALOG1000807872	1/4 - 1/2 Mile ESE
H319	WALOG1000807877	1/4 - 1/2 Mile ESE
H320	WALOG1000807876	1/4 - 1/2 Mile ESE
H321	WALOG1000807875	1/4 - 1/2 Mile ESE
H322	WALOG1000807868	1/4 - 1/2 Mile ESE

GEOCHECK® - PHYSICAL SETTING SOURCE SUMMARY

STATE DATABASE WELL INFORMATION

MAP ID	WELL ID	LOCATION FROM TP
H323	WALOG1000807867	1/4 - 1/2 Mile ESE
H324	WALOG1000807866	1/4 - 1/2 Mile ESE
H325	WALOG1000807871	1/4 - 1/2 Mile ESE
H326	WALOG1000807870	1/4 - 1/2 Mile ESE
H327	WALOG1000807869	1/4 - 1/2 Mile ESE
H328	WALOG1000807878	1/4 - 1/2 Mile ESE
H329	WALOG1000816012	1/4 - 1/2 Mile ESE
H330	WALOG1000816009	1/4 - 1/2 Mile ESE
H331	WALOG1000815999	1/4 - 1/2 Mile ESE
H332	WALOG1000816020	1/4 - 1/2 Mile ESE
H333	WALOG1000816019	1/4 - 1/2 Mile ESE
H334	WALOG1000816018	1/4 - 1/2 Mile ESE
H335	WALOG1000807891	1/4 - 1/2 Mile ESE
H336	WALOG1000807890	1/4 - 1/2 Mile ESE
H337	WALOG1000807879	1/4 - 1/2 Mile ESE
H338	WALOG1000815998	1/4 - 1/2 Mile ESE
H339	WALOG1000807912	1/4 - 1/2 Mile ESE
H340	WALOG1000807894	1/4 - 1/2 Mile ESE
H341	WALOG1000807827	1/4 - 1/2 Mile ESE
H342	WALOG1000807826	1/4 - 1/2 Mile ESE
H343	WALOG1000807825	1/4 - 1/2 Mile ESE
H344	WALOG1000807830	1/4 - 1/2 Mile ESE
H345	WALOG1000807829	1/4 - 1/2 Mile ESE
H346	WALOG1000807828	1/4 - 1/2 Mile ESE
H347	WALOG1000790723	1/4 - 1/2 Mile ESE
H348	WALOG1000790722	1/4 - 1/2 Mile ESE
H349	WALOG1000790721	1/4 - 1/2 Mile ESE
H350	WALOG1000807824	1/4 - 1/2 Mile ESE
H351	WALOG1000807823	1/4 - 1/2 Mile ESE
H352	WALOG1000807822	1/4 - 1/2 Mile ESE
H353	WALOG1000807831	1/4 - 1/2 Mile ESE
H354	WALOG1000807850	1/4 - 1/2 Mile ESE
H355	WALOG1000807849	1/4 - 1/2 Mile ESE
H356	WALOG1000807848	1/4 - 1/2 Mile ESE
H357	WALOG1000807865	1/4 - 1/2 Mile ESE
H358	WALOG1000807864	1/4 - 1/2 Mile ESE
H359	WALOG1000807863	1/4 - 1/2 Mile ESE
H360	WALOG1000807834	1/4 - 1/2 Mile ESE
H361	WALOG1000807833	1/4 - 1/2 Mile ESE
H362	WALOG1000807832	1/4 - 1/2 Mile ESE
H363	WALOG1000807846	1/4 - 1/2 Mile ESE
H364	WALOG1000807845	1/4 - 1/2 Mile ESE
H365	WALOG1000807835	1/4 - 1/2 Mile ESE
H366	WALOG1000596311	1/4 - 1/2 Mile ESE
H367	WALOG1000280847	1/4 - 1/2 Mile ESE
H368	WALOG1000280848	1/4 - 1/2 Mile ESE
H369	WALOG1000281086	1/4 - 1/2 Mile ESE
H370	WALOG1000280844	1/4 - 1/2 Mile ESE
H371	WALOG1000280845	1/4 - 1/2 Mile ESE
H372	WALOG1000280846	1/4 - 1/2 Mile ESE
H373	WALOG1000281087	1/4 - 1/2 Mile ESE
H374	WALOG1000306566	1/4 - 1/2 Mile ESE

GEOCHECK® - PHYSICAL SETTING SOURCE SUMMARY

STATE DATABASE WELL INFORMATION

MAP ID	WELL ID	LOCATION FROM TP
H375	WALOG1000308361	1/4 - 1/2 Mile ESE
H376	WALOG1000308362	1/4 - 1/2 Mile ESE
H377	WALOG1000281088	1/4 - 1/2 Mile ESE
H378	WALOG1000281089	1/4 - 1/2 Mile ESE
H379	WALOG1000306317	1/4 - 1/2 Mile ESE
H380	WALOG1000280834	1/4 - 1/2 Mile ESE
H381	WALOG1000280835	1/4 - 1/2 Mile ESE
H382	WALOG1000280836	1/4 - 1/2 Mile ESE
H383	WALOG1000280831	1/4 - 1/2 Mile ESE
H384	WALOG1000280832	1/4 - 1/2 Mile ESE
H385	WALOG1000280833	1/4 - 1/2 Mile ESE
H386	WALOG1000280837	1/4 - 1/2 Mile ESE
H387	WALOG1000280841	1/4 - 1/2 Mile ESE
H388	WALOG1000280842	1/4 - 1/2 Mile ESE
H389	WALOG1000280843	1/4 - 1/2 Mile ESE
H390	WALOG1000280838	1/4 - 1/2 Mile ESE
H391	WALOG1000280839	1/4 - 1/2 Mile ESE
H392	WALOG1000280840	1/4 - 1/2 Mile ESE
H393	WALOG1000308363	1/4 - 1/2 Mile ESE
H394	WALOG1000412817	1/4 - 1/2 Mile ESE
H395	WALOG1000412818	1/4 - 1/2 Mile ESE
H396	WALOG1000412819	1/4 - 1/2 Mile ESE
H397	WALOG1000321374	1/4 - 1/2 Mile ESE
H398	WALOG1000321375	1/4 - 1/2 Mile ESE
H399	WALOG1000412816	1/4 - 1/2 Mile ESE
H400	WALOG1000412820	1/4 - 1/2 Mile ESE
H401	WALOG1000483398	1/4 - 1/2 Mile ESE
H402	WALOG1000483399	1/4 - 1/2 Mile ESE
H403	WALOG1000483400	1/4 - 1/2 Mile ESE
H404	WALOG1000412821	1/4 - 1/2 Mile ESE
H405	WALOG1000412822	1/4 - 1/2 Mile ESE
H406	WALOG1000483397	1/4 - 1/2 Mile ESE
H407	WALOG1000319590	1/4 - 1/2 Mile ESE
H408	WALOG1000319591	1/4 - 1/2 Mile ESE
H409	WALOG1000321366	1/4 - 1/2 Mile ESE
H410	WALOG1000308364	1/4 - 1/2 Mile ESE
H411	WALOG1000308365	1/4 - 1/2 Mile ESE
H412	WALOG1000308366	1/4 - 1/2 Mile ESE
H413	WALOG1000321367	1/4 - 1/2 Mile ESE
H414	WALOG1000321371	1/4 - 1/2 Mile ESE
H415	WALOG1000321372	1/4 - 1/2 Mile ESE
H416	WALOG1000321373	1/4 - 1/2 Mile ESE
H417	WALOG1000321368	1/4 - 1/2 Mile ESE
H418	WALOG1000321369	1/4 - 1/2 Mile ESE
H419	WALOG1000321370	1/4 - 1/2 Mile ESE
H420	WALOG1000280830	1/4 - 1/2 Mile ESE
H421	WALOG1000243678	1/4 - 1/2 Mile ESE
H422	WALOG1000255293	1/4 - 1/2 Mile ESE
H423	WALOG1000255294	1/4 - 1/2 Mile ESE
H424	WALOG1000243666	1/4 - 1/2 Mile ESE
H425	WALOG1000243675	1/4 - 1/2 Mile ESE
H426	WALOG1000243677	1/4 - 1/2 Mile ESE

GEOCHECK® - PHYSICAL SETTING SOURCE SUMMARY

STATE DATABASE WELL INFORMATION

MAP ID	WELL ID	LOCATION FROM TP
H427	WALOG1000255454	1/4 - 1/2 Mile ESE
H428	WALOG1000263829	1/4 - 1/2 Mile ESE
H429	WALOG1000270226	1/4 - 1/2 Mile ESE
H430	WALOG1000270227	1/4 - 1/2 Mile ESE
H431	WALOG1000255455	1/4 - 1/2 Mile ESE
H432	WALOG1000260471	1/4 - 1/2 Mile ESE
H433	WALOG1000263828	1/4 - 1/2 Mile ESE
H434	WALOG1000213709	1/4 - 1/2 Mile ESE
H435	WALOG1000213710	1/4 - 1/2 Mile ESE
H436	WALOG1000213711	1/4 - 1/2 Mile ESE
H437	WALOG1000055182	1/4 - 1/2 Mile ESE
H438	WALOG1000055183	1/4 - 1/2 Mile ESE
H439	WALOG1000213708	1/4 - 1/2 Mile ESE
H440	WALOG1000213712	1/4 - 1/2 Mile ESE
H441	WALOG1000241789	1/4 - 1/2 Mile ESE
H442	WALOG1000241790	1/4 - 1/2 Mile ESE
H443	WALOG1000241791	1/4 - 1/2 Mile ESE
H444	WALOG1000213713	1/4 - 1/2 Mile ESE
H445	WALOG1000213714	1/4 - 1/2 Mile ESE
H446	WALOG1000213715	1/4 - 1/2 Mile ESE
H447	WALOG1000270228	1/4 - 1/2 Mile ESE
H448	WALOG1000280820	1/4 - 1/2 Mile ESE
H449	WALOG1000280821	1/4 - 1/2 Mile ESE
H450	WALOG1000280822	1/4 - 1/2 Mile ESE
H451	WALOG1000280817	1/4 - 1/2 Mile ESE
H452	WALOG1000280818	1/4 - 1/2 Mile ESE
H453	WALOG1000280819	1/4 - 1/2 Mile ESE
H454	WALOG1000280823	1/4 - 1/2 Mile ESE
H455	WALOG1000280827	1/4 - 1/2 Mile ESE
H456	WALOG1000280828	1/4 - 1/2 Mile ESE
H457	WALOG1000280829	1/4 - 1/2 Mile ESE
H458	WALOG1000280824	1/4 - 1/2 Mile ESE
H459	WALOG1000280825	1/4 - 1/2 Mile ESE
H460	WALOG1000280826	1/4 - 1/2 Mile ESE
H461	WALOG1000276826	1/4 - 1/2 Mile ESE
H462	WALOG1000276827	1/4 - 1/2 Mile ESE
H463	WALOG1000276828	1/4 - 1/2 Mile ESE
H464	WALOG1000270229	1/4 - 1/2 Mile ESE
H465	WALOG1000276824	1/4 - 1/2 Mile ESE
H466	WALOG1000276825	1/4 - 1/2 Mile ESE
H467	WALOG1000276829	1/4 - 1/2 Mile ESE
H468	WALOG1000276838	1/4 - 1/2 Mile ESE
H469	WALOG1000280815	1/4 - 1/2 Mile ESE
H470	WALOG1000280816	1/4 - 1/2 Mile ESE
H471	WALOG1000276835	1/4 - 1/2 Mile ESE
H472	WALOG1000276836	1/4 - 1/2 Mile ESE
H473	WALOG1000276837	1/4 - 1/2 Mile ESE
H474	WALOG1000591876	1/4 - 1/2 Mile ESE
H475	WALOG1000591877	1/4 - 1/2 Mile ESE
H476	WALOG1000591878	1/4 - 1/2 Mile ESE
H477	WALOG1000591873	1/4 - 1/2 Mile ESE
H478	WALOG1000591874	1/4 - 1/2 Mile ESE

GEOCHECK® - PHYSICAL SETTING SOURCE SUMMARY

STATE DATABASE WELL INFORMATION

MAP ID	WELL ID	LOCATION FROM TP
H479	WALOG1000591875	1/4 - 1/2 Mile ESE
H480	WALOG1000591879	1/4 - 1/2 Mile ESE
H481	WALOG1000591883	1/4 - 1/2 Mile ESE
H482	WALOG1000591884	1/4 - 1/2 Mile ESE
H483	WALOG1000591885	1/4 - 1/2 Mile ESE
H484	WALOG1000591880	1/4 - 1/2 Mile ESE
H485	WALOG1000591881	1/4 - 1/2 Mile ESE
H486	WALOG1000591882	1/4 - 1/2 Mile ESE
H487	WALOG1000525627	1/4 - 1/2 Mile ESE
H488	WALOG1000525628	1/4 - 1/2 Mile ESE
H489	WALOG1000525629	1/4 - 1/2 Mile ESE
H490	WALOG1000525624	1/4 - 1/2 Mile ESE
H491	WALOG1000525625	1/4 - 1/2 Mile ESE
H492	WALOG1000525626	1/4 - 1/2 Mile ESE
H493	WALOG1000528546	1/4 - 1/2 Mile ESE
H494	WALOG1000551377	1/4 - 1/2 Mile ESE
H495	WALOG1000551942	1/4 - 1/2 Mile ESE
H496	WALOG1000591872	1/4 - 1/2 Mile ESE
H497	WALOG1000528547	1/4 - 1/2 Mile ESE
H498	WALOG1000528548	1/4 - 1/2 Mile ESE
H499	WALOG1000531688	1/4 - 1/2 Mile ESE
H500	WALOG1000591886	1/4 - 1/2 Mile ESE
H501	WALOG1000596272	1/4 - 1/2 Mile ESE
H502	WALOG1000596273	1/4 - 1/2 Mile ESE
H503	WALOG1000596274	1/4 - 1/2 Mile ESE
H504	WALOG1000596269	1/4 - 1/2 Mile ESE
H505	WALOG1000596270	1/4 - 1/2 Mile ESE
H506	WALOG1000596271	1/4 - 1/2 Mile ESE
H507	WALOG1000596275	1/4 - 1/2 Mile ESE
H508	WALOG1000596279	1/4 - 1/2 Mile ESE
H509	WALOG1000596280	1/4 - 1/2 Mile ESE
H510	WALOG1000596281	1/4 - 1/2 Mile ESE
H511	WALOG1000596276	1/4 - 1/2 Mile ESE
H512	WALOG1000596277	1/4 - 1/2 Mile ESE
H513	WALOG1000596278	1/4 - 1/2 Mile ESE
H514	WALOG1000591890	1/4 - 1/2 Mile ESE
H515	WALOG1000591891	1/4 - 1/2 Mile ESE
H516	WALOG1000591892	1/4 - 1/2 Mile ESE
H517	WALOG1000591887	1/4 - 1/2 Mile ESE
H518	WALOG1000591888	1/4 - 1/2 Mile ESE
H519	WALOG1000591889	1/4 - 1/2 Mile ESE
H520	WALOG1000592698	1/4 - 1/2 Mile ESE
H521	WALOG1000596216	1/4 - 1/2 Mile ESE
H522	WALOG1000596267	1/4 - 1/2 Mile ESE
H523	WALOG1000596268	1/4 - 1/2 Mile ESE
H524	WALOG1000592824	1/4 - 1/2 Mile ESE
H525	WALOG1000596214	1/4 - 1/2 Mile ESE
H526	WALOG1000596215	1/4 - 1/2 Mile ESE
H527	WALOG1000525623	1/4 - 1/2 Mile ESE
H528	WALOG1000525586	1/4 - 1/2 Mile ESE
H529	WALOG1000525587	1/4 - 1/2 Mile ESE
H530	WALOG1000525588	1/4 - 1/2 Mile ESE

GEOCHECK® - PHYSICAL SETTING SOURCE SUMMARY

STATE DATABASE WELL INFORMATION

MAP ID	WELL ID	LOCATION FROM TP
H531	WALOG1000521665	1/4 - 1/2 Mile ESE
H532	WALOG1000525584	1/4 - 1/2 Mile ESE
H533	WALOG1000525585	1/4 - 1/2 Mile ESE
H534	WALOG1000525589	1/4 - 1/2 Mile ESE
H535	WALOG1000525593	1/4 - 1/2 Mile ESE
H536	WALOG1000525594	1/4 - 1/2 Mile ESE
H537	WALOG1000525595	1/4 - 1/2 Mile ESE
H538	WALOG1000525590	1/4 - 1/2 Mile ESE
H539	WALOG1000525591	1/4 - 1/2 Mile ESE
H540	WALOG1000525592	1/4 - 1/2 Mile ESE
H541	WALOG1000483404	1/4 - 1/2 Mile ESE
H542	WALOG1000483405	1/4 - 1/2 Mile ESE
H543	WALOG1000483406	1/4 - 1/2 Mile ESE
H544	WALOG1000483401	1/4 - 1/2 Mile ESE
H545	WALOG1000483402	1/4 - 1/2 Mile ESE
H546	WALOG1000483403	1/4 - 1/2 Mile ESE
H547	WALOG1000483407	1/4 - 1/2 Mile ESE
H548	WALOG1000483411	1/4 - 1/2 Mile ESE
H549	WALOG1000483412	1/4 - 1/2 Mile ESE
H550	WALOG1000521664	1/4 - 1/2 Mile ESE
H551	WALOG1000483408	1/4 - 1/2 Mile ESE
H552	WALOG1000483409	1/4 - 1/2 Mile ESE
H553	WALOG1000483410	1/4 - 1/2 Mile ESE
H554	WALOG1000525596	1/4 - 1/2 Mile ESE
H555	WALOG1000525613	1/4 - 1/2 Mile ESE
H556	WALOG1000525614	1/4 - 1/2 Mile ESE
H557	WALOG1000525615	1/4 - 1/2 Mile ESE
H558	WALOG1000525610	1/4 - 1/2 Mile ESE
H559	WALOG1000525611	1/4 - 1/2 Mile ESE
H560	WALOG1000525612	1/4 - 1/2 Mile ESE
H561	WALOG1000525616	1/4 - 1/2 Mile ESE
H562	WALOG1000525620	1/4 - 1/2 Mile ESE
H563	WALOG1000525621	1/4 - 1/2 Mile ESE
H564	WALOG1000525622	1/4 - 1/2 Mile ESE
H565	WALOG1000525617	1/4 - 1/2 Mile ESE
H566	WALOG1000525618	1/4 - 1/2 Mile ESE
H567	WALOG1000525619	1/4 - 1/2 Mile ESE
H568	WALOG1000525600	1/4 - 1/2 Mile ESE
H569	WALOG1000525601	1/4 - 1/2 Mile ESE
H570	WALOG1000525602	1/4 - 1/2 Mile ESE
H571	WALOG1000525597	1/4 - 1/2 Mile ESE
H572	WALOG1000525598	1/4 - 1/2 Mile ESE
H573	WALOG1000525599	1/4 - 1/2 Mile ESE
H574	WALOG1000525603	1/4 - 1/2 Mile ESE
H575	WALOG1000525607	1/4 - 1/2 Mile ESE
H576	WALOG1000525608	1/4 - 1/2 Mile ESE
H577	WALOG1000525609	1/4 - 1/2 Mile ESE
H578	WALOG1000525604	1/4 - 1/2 Mile ESE
H579	WALOG1000525605	1/4 - 1/2 Mile ESE
H580	WALOG1000525606	1/4 - 1/2 Mile ESE
J582	WALOG1000369476	1/4 - 1/2 Mile South
J583	WALOG1000672955	1/4 - 1/2 Mile South

GEOCHECK® - PHYSICAL SETTING SOURCE SUMMARY

STATE DATABASE WELL INFORMATION

MAP ID	WELL ID	LOCATION FROM TP
J584	WALOG1000672967	1/4 - 1/2 Mile South
J585	WALOG1000048647	1/4 - 1/2 Mile South
J586	WALOG1000352671	1/4 - 1/2 Mile South
J587	WALOG1000369475	1/4 - 1/2 Mile South
J588	WALOG1000672968	1/4 - 1/2 Mile South
J589	WALOG1000672986	1/4 - 1/2 Mile South
J590	WALOG1000672988	1/4 - 1/2 Mile South
J591	WALOG1000673002	1/4 - 1/2 Mile South
J592	WALOG1000672984	1/4 - 1/2 Mile South
J593	WALOG1000672969	1/4 - 1/2 Mile South
J594	WALOG1000672982	1/4 - 1/2 Mile South
J595	WALOG1000672983	1/4 - 1/2 Mile South
K596	WALOG1000592533	1/4 - 1/2 Mile NE
K597	WALOG1000592532	1/4 - 1/2 Mile NE
K598	WALOG1000592531	1/4 - 1/2 Mile NE
K599	WALOG1000592536	1/4 - 1/2 Mile NE
K600	WALOG1000592535	1/4 - 1/2 Mile NE
K601	WALOG1000592534	1/4 - 1/2 Mile NE
K602	WALOG1000591930	1/4 - 1/2 Mile NE
K603	WALOG1000591929	1/4 - 1/2 Mile NE
K604	WALOG1000591928	1/4 - 1/2 Mile NE
K605	WALOG1000592530	1/4 - 1/2 Mile NE
K606	WALOG1000592529	1/4 - 1/2 Mile NE
K607	WALOG1000592528	1/4 - 1/2 Mile NE
K608	WALOG1000592538	1/4 - 1/2 Mile NE
K609	WALOG1000627035	1/4 - 1/2 Mile NE
K610	WALOG1000627032	1/4 - 1/2 Mile NE
K611	WALOG1000627031	1/4 - 1/2 Mile NE
K612	WALOG1000627038	1/4 - 1/2 Mile NE
K613	WALOG1000627037	1/4 - 1/2 Mile NE
K614	WALOG1000627036	1/4 - 1/2 Mile NE
K615	WALOG1000592541	1/4 - 1/2 Mile NE
K616	WALOG1000592540	1/4 - 1/2 Mile NE
K617	WALOG1000592539	1/4 - 1/2 Mile NE
K618	WALOG1000592544	1/4 - 1/2 Mile NE
K619	WALOG1000592543	1/4 - 1/2 Mile NE
K620	WALOG1000592542	1/4 - 1/2 Mile NE
K621	WALOG1000348798	1/4 - 1/2 Mile NE
K622	WALOG1000239065	1/4 - 1/2 Mile NE
K623	WALOG1000239064	1/4 - 1/2 Mile NE
K624	WALOG1000591914	1/4 - 1/2 Mile NE
K625	WALOG1000591913	1/4 - 1/2 Mile NE
K626	WALOG1000348799	1/4 - 1/2 Mile NE
K627	WALOG1000239060	1/4 - 1/2 Mile NE
K628	WALOG1000239059	1/4 - 1/2 Mile NE
K629	WALOG1000239058	1/4 - 1/2 Mile NE
K630	WALOG1000239063	1/4 - 1/2 Mile NE
K631	WALOG1000239062	1/4 - 1/2 Mile NE
K632	WALOG1000239061	1/4 - 1/2 Mile NE
K633	WALOG1000591915	1/4 - 1/2 Mile NE
K634	WALOG1000591924	1/4 - 1/2 Mile NE
K635	WALOG1000591923	1/4 - 1/2 Mile NE

GEOCHECK® - PHYSICAL SETTING SOURCE SUMMARY

STATE DATABASE WELL INFORMATION

MAP ID	WELL ID	LOCATION FROM TP
K636	WALOG1000591922	1/4 - 1/2 Mile NE
K637	WALOG1000591927	1/4 - 1/2 Mile NE
K638	WALOG1000591926	1/4 - 1/2 Mile NE
K639	WALOG1000591925	1/4 - 1/2 Mile NE
K640	WALOG1000591918	1/4 - 1/2 Mile NE
K641	WALOG1000591917	1/4 - 1/2 Mile NE
K642	WALOG1000591916	1/4 - 1/2 Mile NE
K643	WALOG1000591921	1/4 - 1/2 Mile NE
K644	WALOG1000591920	1/4 - 1/2 Mile NE
K645	WALOG1000591919	1/4 - 1/2 Mile NE
K646	WALOG1000696069	1/4 - 1/2 Mile NE
K647	WALOG1000696068	1/4 - 1/2 Mile NE
K648	WALOG1000696067	1/4 - 1/2 Mile NE
K649	WALOG1000696072	1/4 - 1/2 Mile NE
K650	WALOG1000696071	1/4 - 1/2 Mile NE
K651	WALOG1000696070	1/4 - 1/2 Mile NE
K652	WALOG1000696063	1/4 - 1/2 Mile NE
K653	WALOG1000683418	1/4 - 1/2 Mile NE
K654	WALOG1000683417	1/4 - 1/2 Mile NE
K655	WALOG1000696066	1/4 - 1/2 Mile NE
K656	WALOG1000696065	1/4 - 1/2 Mile NE
K657	WALOG1000696064	1/4 - 1/2 Mile NE
K658	WALOG1000769488	1/4 - 1/2 Mile NE
K659	WALOG1000780761	1/4 - 1/2 Mile NE
K660	WALOG1000780760	1/4 - 1/2 Mile NE
K661	WALOG1000780759	1/4 - 1/2 Mile NE
K662	WALOG1000780764	1/4 - 1/2 Mile NE
K663	WALOG1000780763	1/4 - 1/2 Mile NE
K664	WALOG1000780762	1/4 - 1/2 Mile NE
K665	WALOG1000780755	1/4 - 1/2 Mile NE
K666	WALOG1000780754	1/4 - 1/2 Mile NE
K667	WALOG1000780753	1/4 - 1/2 Mile NE
K668	WALOG1000780758	1/4 - 1/2 Mile NE
K669	WALOG1000780757	1/4 - 1/2 Mile NE
K670	WALOG1000780756	1/4 - 1/2 Mile NE
K671	WALOG1000627062	1/4 - 1/2 Mile NE
K672	WALOG1000627061	1/4 - 1/2 Mile NE
K673	WALOG1000627060	1/4 - 1/2 Mile NE
K674	WALOG1000627065	1/4 - 1/2 Mile NE
K675	WALOG1000627064	1/4 - 1/2 Mile NE
K676	WALOG1000627063	1/4 - 1/2 Mile NE
K677	WALOG1000627041	1/4 - 1/2 Mile NE
K678	WALOG1000627040	1/4 - 1/2 Mile NE
K679	WALOG1000627039	1/4 - 1/2 Mile NE
K680	WALOG1000627044	1/4 - 1/2 Mile NE
K681	WALOG1000627043	1/4 - 1/2 Mile NE
K682	WALOG1000627042	1/4 - 1/2 Mile NE
K683	WALOG1000627066	1/4 - 1/2 Mile NE
K684	WALOG1000683389	1/4 - 1/2 Mile NE
K685	WALOG1000683380	1/4 - 1/2 Mile NE
K686	WALOG1000683379	1/4 - 1/2 Mile NE
K687	WALOG1000683402	1/4 - 1/2 Mile NE

GEOCHECK® - PHYSICAL SETTING SOURCE SUMMARY

STATE DATABASE WELL INFORMATION

MAP ID	WELL ID	LOCATION FROM TP
K688	WALOG1000683401	1/4 - 1/2 Mile NE
K689	WALOG1000683400	1/4 - 1/2 Mile NE
K690	WALOG1000627069	1/4 - 1/2 Mile NE
K691	WALOG1000627068	1/4 - 1/2 Mile NE
K692	WALOG1000627067	1/4 - 1/2 Mile NE
K693	WALOG1000683378	1/4 - 1/2 Mile NE
K694	WALOG1000627074	1/4 - 1/2 Mile NE
K695	WALOG1000627073	1/4 - 1/2 Mile NE
L696	WALOG1000487452	1/4 - 1/2 Mile SSW
L697	WALOG1000487451	1/4 - 1/2 Mile SSW
L698	WALOG1000487450	1/4 - 1/2 Mile SSW
L699	WALOG1000487453	1/4 - 1/2 Mile SSW
L700	WALOG1000487456	1/4 - 1/2 Mile SSW
L701	WALOG1000487455	1/4 - 1/2 Mile SSW
L702	WALOG1000487454	1/4 - 1/2 Mile SSW
L703	WALOG1000487445	1/4 - 1/2 Mile SSW
L704	WALOG1000487444	1/4 - 1/2 Mile SSW
L705	WALOG1000487443	1/4 - 1/2 Mile SSW
L706	WALOG1000487446	1/4 - 1/2 Mile SSW
L707	WALOG1000487449	1/4 - 1/2 Mile SSW
L708	WALOG1000487448	1/4 - 1/2 Mile SSW
L709	WALOG1000487447	1/4 - 1/2 Mile SSW
L710	WALOG1000487457	1/4 - 1/2 Mile SSW
L711	WALOG1000487467	1/4 - 1/2 Mile SSW
L712	WALOG1000487466	1/4 - 1/2 Mile SSW
L713	WALOG1000487465	1/4 - 1/2 Mile SSW
L714	WALOG1000487468	1/4 - 1/2 Mile SSW
L715	WALOG1000487471	1/4 - 1/2 Mile SSW
L716	WALOG1000487470	1/4 - 1/2 Mile SSW
L717	WALOG1000487469	1/4 - 1/2 Mile SSW
L718	WALOG1000487460	1/4 - 1/2 Mile SSW
L719	WALOG1000487459	1/4 - 1/2 Mile SSW
L720	WALOG1000487458	1/4 - 1/2 Mile SSW
L721	WALOG1000487461	1/4 - 1/2 Mile SSW
L722	WALOG1000487464	1/4 - 1/2 Mile SSW
L723	WALOG1000487463	1/4 - 1/2 Mile SSW
L724	WALOG1000487462	1/4 - 1/2 Mile SSW
L725	WALOG1000487442	1/4 - 1/2 Mile SSW
L726	WALOG1000487422	1/4 - 1/2 Mile SSW
L727	WALOG1000487421	1/4 - 1/2 Mile SSW
L728	WALOG1000487420	1/4 - 1/2 Mile SSW
L729	WALOG1000487423	1/4 - 1/2 Mile SSW
L730	WALOG1000487426	1/4 - 1/2 Mile SSW
L731	WALOG1000487425	1/4 - 1/2 Mile SSW
L732	WALOG1000487424	1/4 - 1/2 Mile SSW
L733	WALOG1000214979	1/4 - 1/2 Mile SSW
L734	WALOG1000214978	1/4 - 1/2 Mile SSW
L735	WALOG1000055194	1/4 - 1/2 Mile SSW
L736	WALOG1000214986	1/4 - 1/2 Mile SSW
L737	WALOG1000487419	1/4 - 1/2 Mile SSW
L738	WALOG1000487418	1/4 - 1/2 Mile SSW
L739	WALOG1000214987	1/4 - 1/2 Mile SSW

GEOCHECK® - PHYSICAL SETTING SOURCE SUMMARY

STATE DATABASE WELL INFORMATION

MAP ID	WELL ID	LOCATION FROM TP
L740	WALOG1000487427	1/4 - 1/2 Mile SSW
L741	WALOG1000487437	1/4 - 1/2 Mile SSW
L742	WALOG1000487436	1/4 - 1/2 Mile SSW
L743	WALOG1000487435	1/4 - 1/2 Mile SSW
L744	WALOG1000487438	1/4 - 1/2 Mile SSW
L745	WALOG1000487441	1/4 - 1/2 Mile SSW
L746	WALOG1000487440	1/4 - 1/2 Mile SSW
L747	WALOG1000487439	1/4 - 1/2 Mile SSW
L748	WALOG1000487430	1/4 - 1/2 Mile SSW
L749	WALOG1000487429	1/4 - 1/2 Mile SSW
L750	WALOG1000487428	1/4 - 1/2 Mile SSW
L751	WALOG1000487431	1/4 - 1/2 Mile SSW
L752	WALOG1000487434	1/4 - 1/2 Mile SSW
L753	WALOG1000487433	1/4 - 1/2 Mile SSW
L754	WALOG1000487432	1/4 - 1/2 Mile SSW
L755	WALOG1000487472	1/4 - 1/2 Mile SSW
L756	WALOG1000490535	1/4 - 1/2 Mile SSW
L757	WALOG1000490534	1/4 - 1/2 Mile SSW
L758	WALOG1000490533	1/4 - 1/2 Mile SSW
L759	WALOG1000490536	1/4 - 1/2 Mile SSW
L760	WALOG1000490539	1/4 - 1/2 Mile SSW
L761	WALOG1000490538	1/4 - 1/2 Mile SSW
L762	WALOG1000490537	1/4 - 1/2 Mile SSW
L763	WALOG1000490532	1/4 - 1/2 Mile SSW
L764	WALOG1000490527	1/4 - 1/2 Mile SSW
L765	WALOG1000490526	1/4 - 1/2 Mile SSW
L766	WALOG1000490525	1/4 - 1/2 Mile SSW
L767	WALOG1000490528	1/4 - 1/2 Mile SSW
L768	WALOG1000490531	1/4 - 1/2 Mile SSW
L769	WALOG1000490530	1/4 - 1/2 Mile SSW
L770	WALOG1000490529	1/4 - 1/2 Mile SSW
L771	WALOG1000490550	1/4 - 1/2 Mile SSW
L772	WALOG1000490549	1/4 - 1/2 Mile SSW
L773	WALOG1000490548	1/4 - 1/2 Mile SSW
L774	WALOG1000490551	1/4 - 1/2 Mile SSW
L775	WALOG1000493043	1/4 - 1/2 Mile SSW
L776	WALOG1000490553	1/4 - 1/2 Mile SSW
L777	WALOG1000490552	1/4 - 1/2 Mile SSW
L778	WALOG1000490547	1/4 - 1/2 Mile SSW
L779	WALOG1000490542	1/4 - 1/2 Mile SSW
L780	WALOG1000490541	1/4 - 1/2 Mile SSW
L781	WALOG1000490540	1/4 - 1/2 Mile SSW
L782	WALOG1000490543	1/4 - 1/2 Mile SSW
L783	WALOG1000490546	1/4 - 1/2 Mile SSW
L784	WALOG1000490545	1/4 - 1/2 Mile SSW
L785	WALOG1000490544	1/4 - 1/2 Mile SSW
L786	WALOG1000490505	1/4 - 1/2 Mile SSW
L787	WALOG1000490504	1/4 - 1/2 Mile SSW
L788	WALOG1000490503	1/4 - 1/2 Mile SSW
L789	WALOG1000490506	1/4 - 1/2 Mile SSW
L790	WALOG1000490509	1/4 - 1/2 Mile SSW
L791	WALOG1000490508	1/4 - 1/2 Mile SSW

GEOCHECK® - PHYSICAL SETTING SOURCE SUMMARY

STATE DATABASE WELL INFORMATION

MAP ID	WELL ID	LOCATION FROM TP
L792	WALOG1000490507	1/4 - 1/2 Mile SSW
L793	WALOG1000490502	1/4 - 1/2 Mile SSW
L794	WALOG1000490497	1/4 - 1/2 Mile SSW
L795	WALOG1000487474	1/4 - 1/2 Mile SSW
L796	WALOG1000487473	1/4 - 1/2 Mile SSW
L797	WALOG1000490498	1/4 - 1/2 Mile SSW
L798	WALOG1000490501	1/4 - 1/2 Mile SSW
L799	WALOG1000490500	1/4 - 1/2 Mile SSW
L800	WALOG1000490499	1/4 - 1/2 Mile SSW
L801	WALOG1000490520	1/4 - 1/2 Mile SSW
L802	WALOG1000490519	1/4 - 1/2 Mile SSW
L803	WALOG1000490518	1/4 - 1/2 Mile SSW
L804	WALOG1000490521	1/4 - 1/2 Mile SSW
L805	WALOG1000490524	1/4 - 1/2 Mile SSW
L806	WALOG1000490523	1/4 - 1/2 Mile SSW
L807	WALOG1000490522	1/4 - 1/2 Mile SSW
L808	WALOG1000490517	1/4 - 1/2 Mile SSW
L809	WALOG1000490512	1/4 - 1/2 Mile SSW
L810	WALOG1000490511	1/4 - 1/2 Mile SSW
L811	WALOG1000490510	1/4 - 1/2 Mile SSW
L812	WALOG1000490513	1/4 - 1/2 Mile SSW
L813	WALOG1000490516	1/4 - 1/2 Mile SSW
L814	WALOG1000490515	1/4 - 1/2 Mile SSW
L815	WALOG1000490514	1/4 - 1/2 Mile SSW
816	WALOG1000050006	1/4 - 1/2 Mile NW
M817	WALOG1000238803	1/4 - 1/2 Mile SSE
M818	WALOG1000238802	1/4 - 1/2 Mile SSE
M819	WALOG1000238801	1/4 - 1/2 Mile SSE
M820	WALOG1000238804	1/4 - 1/2 Mile SSE
M821	WALOG1000627058	1/4 - 1/2 Mile SSE
M822	WALOG1000627059	1/4 - 1/2 Mile SSE
M823	WALOG1000627033	1/4 - 1/2 Mile SSE
M824	WALOG1000627034	1/4 - 1/2 Mile SSE
M827	WALOG1000352602	1/4 - 1/2 Mile SSE
M828	WALOG1000446162	1/4 - 1/2 Mile SSE
M829	WALOG1000352600	1/4 - 1/2 Mile SSE
M830	WALOG1000352601	1/4 - 1/2 Mile SSE
M831	WALOG1000446252	1/4 - 1/2 Mile SSE
M832	WALOG1000446253	1/4 - 1/2 Mile SSE
M833	WALOG1000446250	1/4 - 1/2 Mile SSE
M834	WALOG1000446251	1/4 - 1/2 Mile SSE
M835	WALOG1000058159	1/4 - 1/2 Mile SSE
M836	WALOG1000058160	1/4 - 1/2 Mile SSE
M837	WALOG1000055925	1/4 - 1/2 Mile SSE
M838	WALOG1000057407	1/4 - 1/2 Mile SSE
M839	WALOG1000058163	1/4 - 1/2 Mile SSE
M840	WALOG1000201017	1/4 - 1/2 Mile SSE
M841	WALOG1000058161	1/4 - 1/2 Mile SSE
M842	WALOG1000058162	1/4 - 1/2 Mile SSE
M843	WALOG1000446254	1/4 - 1/2 Mile SSE
M844	WALOG1000621201	1/4 - 1/2 Mile SSE
M845	WALOG1000621204	1/4 - 1/2 Mile SSE

GEOCHECK® - PHYSICAL SETTING SOURCE SUMMARY

STATE DATABASE WELL INFORMATION

MAP ID	WELL ID	LOCATION FROM TP
M846	WALOG1000621165	1/4 - 1/2 Mile SSE
M847	WALOG1000621166	1/4 - 1/2 Mile SSE
M848	WALOG1000621230	1/4 - 1/2 Mile SSE
M849	WALOG1000621234	1/4 - 1/2 Mile SSE
M850	WALOG1000621207	1/4 - 1/2 Mile SSE
M851	WALOG1000621217	1/4 - 1/2 Mile SSE
M852	WALOG1000621137	1/4 - 1/2 Mile SSE
M853	WALOG1000446257	1/4 - 1/2 Mile SSE
M854	WALOG1000446258	1/4 - 1/2 Mile SSE
M855	WALOG1000446255	1/4 - 1/2 Mile SSE
M856	WALOG1000446256	1/4 - 1/2 Mile SSE
M857	WALOG1000503287	1/4 - 1/2 Mile SSE
M858	WALOG1000621136	1/4 - 1/2 Mile SSE
M859	WALOG1000446259	1/4 - 1/2 Mile SSE
M860	WALOG1000451913	1/4 - 1/2 Mile SSE
N861	WALOG1000050014	1/4 - 1/2 Mile ESE
N862	WALOG1000367127	1/4 - 1/2 Mile ESE
N863	WALOG1000367128	1/4 - 1/2 Mile ESE
O864	WALOG1000054147	1/4 - 1/2 Mile ENE
O865	WALOG1000054148	1/4 - 1/2 Mile ENE
P866	WALOG1000399885	1/4 - 1/2 Mile SE
P867	WALOG1000399886	1/4 - 1/2 Mile SE
P868	WALOG1000399887	1/4 - 1/2 Mile SE
P869	WALOG1000350155	1/4 - 1/2 Mile SE
P870	WALOG1000350156	1/4 - 1/2 Mile SE
P871	WALOG1000399870	1/4 - 1/2 Mile SE
P872	WALOG1000399888	1/4 - 1/2 Mile SE
P873	WALOG1000399941	1/4 - 1/2 Mile SE
P874	WALOG1000399943	1/4 - 1/2 Mile SE
P875	WALOG1000399944	1/4 - 1/2 Mile SE
P876	WALOG1000399889	1/4 - 1/2 Mile SE
P877	WALOG1000399938	1/4 - 1/2 Mile SE
P878	WALOG1000399939	1/4 - 1/2 Mile SE
P879	WALOG1000238241	1/4 - 1/2 Mile SE
P880	WALOG1000238242	1/4 - 1/2 Mile SE
P881	WALOG1000238243	1/4 - 1/2 Mile SE
P882	WALOG1000057118	1/4 - 1/2 Mile SE
P883	WALOG1000057119	1/4 - 1/2 Mile SE
P884	WALOG1000057120	1/4 - 1/2 Mile SE
P885	WALOG1000238244	1/4 - 1/2 Mile SE
P886	WALOG1000238260	1/4 - 1/2 Mile SE
P887	WALOG1000350153	1/4 - 1/2 Mile SE
P888	WALOG1000350154	1/4 - 1/2 Mile SE
P889	WALOG1000238257	1/4 - 1/2 Mile SE
P890	WALOG1000238258	1/4 - 1/2 Mile SE
P891	WALOG1000238259	1/4 - 1/2 Mile SE
P892	WALOG1000784749	1/4 - 1/2 Mile SE
P893	WALOG1000784750	1/4 - 1/2 Mile SE
P894	WALOG1000784751	1/4 - 1/2 Mile SE
P895	WALOG1000692786	1/4 - 1/2 Mile SE
P896	WALOG1000784747	1/4 - 1/2 Mile SE
P897	WALOG1000784748	1/4 - 1/2 Mile SE

GEOCHECK® - PHYSICAL SETTING SOURCE SUMMARY

STATE DATABASE WELL INFORMATION

MAP ID	WELL ID	LOCATION FROM TP
P898	WALOG1000784752	1/4 - 1/2 Mile SE
P899	WALOG1000784756	1/4 - 1/2 Mile SE
P900	WALOG1000784757	1/4 - 1/2 Mile SE
P901	WALOG1000784758	1/4 - 1/2 Mile SE
P902	WALOG1000784753	1/4 - 1/2 Mile SE
P903	WALOG1000784754	1/4 - 1/2 Mile SE
P904	WALOG1000784755	1/4 - 1/2 Mile SE
P905	WALOG1000692706	1/4 - 1/2 Mile SE
P906	WALOG1000399951	1/4 - 1/2 Mile SE
P907	WALOG1000399953	1/4 - 1/2 Mile SE
P908	WALOG1000400396	1/4 - 1/2 Mile SE
P909	WALOG1000399946	1/4 - 1/2 Mile SE
P910	WALOG1000399948	1/4 - 1/2 Mile SE
P911	WALOG1000399949	1/4 - 1/2 Mile SE
P912	WALOG1000464710	1/4 - 1/2 Mile SE
P913	WALOG1000692697	1/4 - 1/2 Mile SE
P914	WALOG1000692698	1/4 - 1/2 Mile SE
P915	WALOG1000692705	1/4 - 1/2 Mile SE
P916	WALOG1000464711	1/4 - 1/2 Mile SE
P917	WALOG1000586457	1/4 - 1/2 Mile SE
P918	WALOG1000692688	1/4 - 1/2 Mile SE
919	WALOG1000057766	1/4 - 1/2 Mile NE
Q920	WALOG1000214171	1/4 - 1/2 Mile North
Q921	WALOG1000214172	1/4 - 1/2 Mile North
Q922	WALOG1000214173	1/4 - 1/2 Mile North
R923	WALOG1000410931	1/4 - 1/2 Mile NNE
R924	WALOG1000410930	1/4 - 1/2 Mile NNE
R925	WALOG1000410929	1/4 - 1/2 Mile NNE
R926	WALOG1000410934	1/4 - 1/2 Mile NNE
R927	WALOG1000410933	1/4 - 1/2 Mile NNE
R928	WALOG1000410932	1/4 - 1/2 Mile NNE
R929	WALOG1000410928	1/4 - 1/2 Mile NNE
R930	WALOG1000260370	1/4 - 1/2 Mile NNE
R931	WALOG1000260369	1/4 - 1/2 Mile NNE
R932	WALOG1000055216	1/4 - 1/2 Mile NNE
R933	WALOG1000410927	1/4 - 1/2 Mile NNE
R934	WALOG1000379978	1/4 - 1/2 Mile NNE
R935	WALOG1000379655	1/4 - 1/2 Mile NNE
R936	WALOG1000807187	1/4 - 1/2 Mile NNE
R937	WALOG1000778447	1/4 - 1/2 Mile NNE
R938	WALOG1000770299	1/4 - 1/2 Mile NNE
R939	WALOG1000807190	1/4 - 1/2 Mile NNE
R940	WALOG1000807189	1/4 - 1/2 Mile NNE
R941	WALOG1000807188	1/4 - 1/2 Mile NNE
R942	WALOG1000770248	1/4 - 1/2 Mile NNE
R943	WALOG1000410937	1/4 - 1/2 Mile NNE
R944	WALOG1000410936	1/4 - 1/2 Mile NNE
R945	WALOG1000410935	1/4 - 1/2 Mile NNE
R946	WALOG1000410940	1/4 - 1/2 Mile NNE
R947	WALOG1000410939	1/4 - 1/2 Mile NNE
R948	WALOG1000410938	1/4 - 1/2 Mile NNE
S950	WALOG1000214977	1/4 - 1/2 Mile East

GEOCHECK® - PHYSICAL SETTING SOURCE SUMMARY

STATE DATABASE WELL INFORMATION

MAP ID	WELL ID	LOCATION FROM TP
S951	WALOG1000048658	1/4 - 1/2 Mile East
S952	WALOG1000308696	1/4 - 1/2 Mile East
S953	WALOG1000308421	1/4 - 1/2 Mile East
T954	WALOG1000259043	1/4 - 1/2 Mile SE
T955	WALOG1000259433	1/4 - 1/2 Mile SE
T956	WALOG1000259432	1/4 - 1/2 Mile SE
U957	WALOG1000430801	1/2 - 1 Mile NNE
U958	WALOG1000430802	1/2 - 1 Mile NNE
U959	WALOG1000430799	1/2 - 1 Mile NNE
U960	WALOG1000430800	1/2 - 1 Mile NNE
U961	WALOG1000696501	1/2 - 1 Mile NNE
U962	WALOG1000696502	1/2 - 1 Mile NNE
U963	WALOG1000696499	1/2 - 1 Mile NNE
U964	WALOG1000696500	1/2 - 1 Mile NNE
U965	WALOG1000348816	1/2 - 1 Mile NNE
U966	WALOG1000348817	1/2 - 1 Mile NNE
U967	WALOG1000260762	1/2 - 1 Mile NNE
U968	WALOG1000348815	1/2 - 1 Mile NNE
U969	WALOG1000430797	1/2 - 1 Mile NNE
U970	WALOG1000430798	1/2 - 1 Mile NNE
U971	WALOG1000348818	1/2 - 1 Mile NNE
U972	WALOG1000348819	1/2 - 1 Mile NNE
U973	WALOG1000696503	1/2 - 1 Mile NNE
U974	WALOG1000709327	1/2 - 1 Mile NNE
U975	WALOG1000802840	1/2 - 1 Mile NNE
U976	WALOG1000709325	1/2 - 1 Mile NNE
U977	WALOG1000709326	1/2 - 1 Mile NNE
U978	WALOG1000802855	1/2 - 1 Mile NNE
U979	WALOG1000802856	1/2 - 1 Mile NNE
U980	WALOG1000802841	1/2 - 1 Mile NNE
U981	WALOG1000802842	1/2 - 1 Mile NNE
U982	WALOG1000696506	1/2 - 1 Mile NNE
U983	WALOG1000709320	1/2 - 1 Mile NNE
U984	WALOG1000696504	1/2 - 1 Mile NNE
U985	WALOG1000696505	1/2 - 1 Mile NNE
U986	WALOG1000709323	1/2 - 1 Mile NNE
U987	WALOG1000709324	1/2 - 1 Mile NNE
U988	WALOG1000709321	1/2 - 1 Mile NNE
U989	WALOG1000709322	1/2 - 1 Mile NNE
V990	WALOG1000479382	1/2 - 1 Mile NW
V991	WALOG1000479383	1/2 - 1 Mile NW
W992	WALOG1000615526	1/2 - 1 Mile NE
W993	WALOG1000615510	1/2 - 1 Mile NE
W994	WALOG1000615535	1/2 - 1 Mile NE
W995	WALOG1000615527	1/2 - 1 Mile NE
X996	WALOG1000461752	1/2 - 1 Mile South
X997	WALOG1000461753	1/2 - 1 Mile South
X998	WALOG1000440468	1/2 - 1 Mile South
X999	WALOG1000461751	1/2 - 1 Mile South
X1000	WALOG1000461754	1/2 - 1 Mile South
X1001	WALOG1000461757	1/2 - 1 Mile South
X1002	WALOG1000461758	1/2 - 1 Mile South

GEOCHECK® - PHYSICAL SETTING SOURCE SUMMARY

STATE DATABASE WELL INFORMATION

MAP ID	WELL ID	LOCATION FROM TP
X1003	WALOG1000461755	1/2 - 1 Mile South
X1004	WALOG1000461756	1/2 - 1 Mile South
X1005	WALOG1000270374	1/2 - 1 Mile South
X1006	WALOG1000270375	1/2 - 1 Mile South
X1007	WALOG1000055291	1/2 - 1 Mile South
X1008	WALOG1000056258	1/2 - 1 Mile South
X1009	WALOG1000270377	1/2 - 1 Mile South
X1010	WALOG1000440465	1/2 - 1 Mile South
X1011	WALOG1000440466	1/2 - 1 Mile South
X1012	WALOG1000440461	1/2 - 1 Mile South
X1013	WALOG1000440463	1/2 - 1 Mile South
X1014	WALOG1000726482	1/2 - 1 Mile South
X1015	WALOG1000726572	1/2 - 1 Mile South
X1016	WALOG1000726573	1/2 - 1 Mile South
X1017	WALOG1000726570	1/2 - 1 Mile South
X1018	WALOG1000726571	1/2 - 1 Mile South
X1019	WALOG1000726574	1/2 - 1 Mile South
X1020	WALOG1000726577	1/2 - 1 Mile South
X1021	WALOG1000726578	1/2 - 1 Mile South
X1022	WALOG1000726575	1/2 - 1 Mile South
X1023	WALOG1000726576	1/2 - 1 Mile South
X1024	WALOG1000726569	1/2 - 1 Mile South
X1025	WALOG1000726485	1/2 - 1 Mile South
X1026	WALOG1000726486	1/2 - 1 Mile South
X1027	WALOG1000726483	1/2 - 1 Mile South
X1028	WALOG1000726484	1/2 - 1 Mile South
X1029	WALOG1000726487	1/2 - 1 Mile South
X1030	WALOG1000726490	1/2 - 1 Mile South
X1031	WALOG1000726491	1/2 - 1 Mile South
X1032	WALOG1000726488	1/2 - 1 Mile South
X1033	WALOG1000726489	1/2 - 1 Mile South
Y1034	WALOG1000307539	1/2 - 1 Mile SSW
Y1035	WALOG1000307540	1/2 - 1 Mile SSW
Y1036	WALOG1000053005	1/2 - 1 Mile SSW
Y1037	WALOG1000307538	1/2 - 1 Mile SSW
Y1038	WALOG1000705936	1/2 - 1 Mile SSW
Y1039	WALOG1000705943	1/2 - 1 Mile SSW
Y1040	WALOG1000309091	1/2 - 1 Mile SSW
Y1041	WALOG1000309089	1/2 - 1 Mile SSW
Y1042	WALOG1000309090	1/2 - 1 Mile SSW
AA1044	WALOG1000614715	1/2 - 1 Mile East
AA1045	WALOG1000614716	1/2 - 1 Mile East
AA1046	WALOG1000614714	1/2 - 1 Mile East
AA1047	WALOG1000614702	1/2 - 1 Mile East
AA1048	WALOG1000614703	1/2 - 1 Mile East
AA1049	WALOG1000614717	1/2 - 1 Mile East
AA1050	WALOG1000614732	1/2 - 1 Mile East
AA1051	WALOG1000614733	1/2 - 1 Mile East
AA1052	WALOG1000614720	1/2 - 1 Mile East
AA1053	WALOG1000614718	1/2 - 1 Mile East
AA1054	WALOG1000614719	1/2 - 1 Mile East
AA1055	WALOG1000614701	1/2 - 1 Mile East

GEOCHECK® - PHYSICAL SETTING SOURCE SUMMARY

STATE DATABASE WELL INFORMATION

MAP ID	WELL ID	LOCATION FROM TP
AA1056	WALOG1000223311	1/2 - 1 Mile East
AA1057	WALOG1000223312	1/2 - 1 Mile East
AA1058	WALOG1000213532	1/2 - 1 Mile East
AA1059	WALOG1000213530	1/2 - 1 Mile East
AA1060	WALOG1000213531	1/2 - 1 Mile East
AA1061	WALOG1000223313	1/2 - 1 Mile East
AA1062	WALOG1000614572	1/2 - 1 Mile East
AA1063	WALOG1000614591	1/2 - 1 Mile East
AA1064	WALOG1000614571	1/2 - 1 Mile East
AA1065	WALOG1000223314	1/2 - 1 Mile East
AA1066	WALOG1000399422	1/2 - 1 Mile East
AA1067	WALOG1000614734	1/2 - 1 Mile East
AA1068	WALOG1000713200	1/2 - 1 Mile East
AA1069	WALOG1000769489	1/2 - 1 Mile East
AA1070	WALOG1000677499	1/2 - 1 Mile East
AA1071	WALOG1000677497	1/2 - 1 Mile East
AA1072	WALOG1000677498	1/2 - 1 Mile East
AA1073	WALOG1000769490	1/2 - 1 Mile East
AA1074	WALOG1000817241	1/2 - 1 Mile East
AA1075	WALOG1000817242	1/2 - 1 Mile East
AA1076	WALOG1000817240	1/2 - 1 Mile East
AA1077	WALOG1000769493	1/2 - 1 Mile East
AA1078	WALOG1000817239	1/2 - 1 Mile East
AA1079	WALOG1000677496	1/2 - 1 Mile East
AA1080	WALOG1000677488	1/2 - 1 Mile East
AA1081	WALOG1000677489	1/2 - 1 Mile East
AA1082	WALOG1000677487	1/2 - 1 Mile East
AA1083	WALOG1000614735	1/2 - 1 Mile East
AA1084	WALOG1000677486	1/2 - 1 Mile East
AA1085	WALOG1000677490	1/2 - 1 Mile East
AA1086	WALOG1000677494	1/2 - 1 Mile East
AA1087	WALOG1000677495	1/2 - 1 Mile East
AA1088	WALOG1000677493	1/2 - 1 Mile East
AA1089	WALOG1000677491	1/2 - 1 Mile East
AA1090	WALOG1000677492	1/2 - 1 Mile East
AB1092	WALOG1000215124	1/2 - 1 Mile ENE
AB1093	WALOG1000215125	1/2 - 1 Mile ENE
AB1094	WALOG1000215122	1/2 - 1 Mile ENE
AB1095	WALOG1000215123	1/2 - 1 Mile ENE
AB1096	WALOG1000215126	1/2 - 1 Mile ENE
AB1097	WALOG1000215129	1/2 - 1 Mile ENE
AB1098	WALOG1000215130	1/2 - 1 Mile ENE
AB1099	WALOG1000215127	1/2 - 1 Mile ENE
AB1100	WALOG1000215128	1/2 - 1 Mile ENE
AB1101	WALOG1000215121	1/2 - 1 Mile ENE
AB1102	WALOG1000057434	1/2 - 1 Mile ENE
AB1103	WALOG1000057435	1/2 - 1 Mile ENE
AB1104	WALOG1000057432	1/2 - 1 Mile ENE
AB1105	WALOG1000057433	1/2 - 1 Mile ENE
AB1106	WALOG1000214201	1/2 - 1 Mile ENE
AB1107	WALOG1000215119	1/2 - 1 Mile ENE
AB1108	WALOG1000215120	1/2 - 1 Mile ENE

GEOCHECK® - PHYSICAL SETTING SOURCE SUMMARY

STATE DATABASE WELL INFORMATION

MAP ID	WELL ID	LOCATION FROM TP
AB1109	WALOG1000214202	1/2 - 1 Mile ENE
AB1110	WALOG1000215118	1/2 - 1 Mile ENE
AB1111	WALOG1000266294	1/2 - 1 Mile ENE
AB1112	WALOG1000681563	1/2 - 1 Mile ENE
AB1113	WALOG1000681564	1/2 - 1 Mile ENE
AB1114	WALOG1000681561	1/2 - 1 Mile ENE
AB1115	WALOG1000681562	1/2 - 1 Mile ENE
AB1116	WALOG1000681565	1/2 - 1 Mile ENE
AB1117	WALOG1000685980	1/2 - 1 Mile ENE
AB1118	WALOG1000686017	1/2 - 1 Mile ENE
AB1119	WALOG1000685963	1/2 - 1 Mile ENE
AB1120	WALOG1000685972	1/2 - 1 Mile ENE
AB1121	WALOG1000681560	1/2 - 1 Mile ENE
AB1122	WALOG1000681553	1/2 - 1 Mile ENE
AB1123	WALOG1000681554	1/2 - 1 Mile ENE
AB1124	WALOG1000350440	1/2 - 1 Mile ENE
AB1125	WALOG1000681552	1/2 - 1 Mile ENE
AB1126	WALOG1000681555	1/2 - 1 Mile ENE
AB1127	WALOG1000681558	1/2 - 1 Mile ENE
AB1128	WALOG1000681559	1/2 - 1 Mile ENE
AB1129	WALOG1000681556	1/2 - 1 Mile ENE
AB1130	WALOG1000681557	1/2 - 1 Mile ENE
AC1132	WALOG1000584269	1/2 - 1 Mile SSE
AC1133	WALOG1000584024	1/2 - 1 Mile SSE
AC1134	WALOG1000771267	1/2 - 1 Mile SSE
AC1135	WALOG1000584270	1/2 - 1 Mile SSE
AC1136	WALOG1000584023	1/2 - 1 Mile SSE
AC1137	WALOG1000584020	1/2 - 1 Mile SSE
AC1138	WALOG1000584019	1/2 - 1 Mile SSE
AC1139	WALOG1000584022	1/2 - 1 Mile SSE
AC1140	WALOG1000584021	1/2 - 1 Mile SSE
AC1141	WALOG1000782585	1/2 - 1 Mile SSE
AC1142	WALOG1000782584	1/2 - 1 Mile SSE
AC1143	WALOG1000782586	1/2 - 1 Mile SSE
AC1144	WALOG1000792978	1/2 - 1 Mile SSE
AC1145	WALOG1000792977	1/2 - 1 Mile SSE
AC1146	WALOG1000771269	1/2 - 1 Mile SSE
AC1147	WALOG1000771268	1/2 - 1 Mile SSE
AC1148	WALOG1000771270	1/2 - 1 Mile SSE
AC1149	WALOG1000781212	1/2 - 1 Mile SSE
AC1150	WALOG1000771271	1/2 - 1 Mile SSE
AD1151	WALOG1000213827	1/2 - 1 Mile ESE
AD1152	WALOG1000213826	1/2 - 1 Mile ESE
AD1153	WALOG1000213829	1/2 - 1 Mile ESE
AD1154	WALOG1000213828	1/2 - 1 Mile ESE
AD1155	WALOG1000213823	1/2 - 1 Mile ESE
AD1156	WALOG1000213822	1/2 - 1 Mile ESE
AD1157	WALOG1000213825	1/2 - 1 Mile ESE
AD1158	WALOG1000213824	1/2 - 1 Mile ESE
AD1159	WALOG1000213836	1/2 - 1 Mile ESE
AD1160	WALOG1000213835	1/2 - 1 Mile ESE
AD1161	WALOG1000213838	1/2 - 1 Mile ESE

GEOCHECK® - PHYSICAL SETTING SOURCE SUMMARY

STATE DATABASE WELL INFORMATION

MAP ID	WELL ID	LOCATION FROM TP
AD1162	WALOG1000213837	1/2 - 1 Mile ESE
AD1163	WALOG1000213834	1/2 - 1 Mile ESE
AD1164	WALOG1000213831	1/2 - 1 Mile ESE
AD1165	WALOG1000213830	1/2 - 1 Mile ESE
AD1166	WALOG1000213833	1/2 - 1 Mile ESE
AD1167	WALOG1000213832	1/2 - 1 Mile ESE
AE1168	WALOG1000573021	1/2 - 1 Mile NNE
AE1169	WALOG1000573020	1/2 - 1 Mile NNE
AE1170	WALOG1000573207	1/2 - 1 Mile NNE
AE1171	WALOG1000573595	1/2 - 1 Mile NNE
AE1172	WALOG1000573208	1/2 - 1 Mile NNE
AE1173	WALOG1000547810	1/2 - 1 Mile NNE
AE1174	WALOG1000535041	1/2 - 1 Mile NNE
AE1175	WALOG1000535040	1/2 - 1 Mile NNE
AE1176	WALOG1000547807	1/2 - 1 Mile NNE
AE1177	WALOG1000547809	1/2 - 1 Mile NNE
AE1178	WALOG1000547808	1/2 - 1 Mile NNE
AE1179	WALOG1000632232	1/2 - 1 Mile NNE
AE1180	WALOG1000596240	1/2 - 1 Mile NNE
AE1181	WALOG1000713205	1/2 - 1 Mile NNE
AE1182	WALOG1000632274	1/2 - 1 Mile NNE
AE1183	WALOG1000596239	1/2 - 1 Mile NNE
AE1184	WALOG1000573597	1/2 - 1 Mile NNE
AE1185	WALOG1000573596	1/2 - 1 Mile NNE
AE1186	WALOG1000573599	1/2 - 1 Mile NNE
AE1187	WALOG1000573598	1/2 - 1 Mile NNE
AF1188	WALOG1000339691	1/2 - 1 Mile North
AF1189	WALOG1000339692	1/2 - 1 Mile North
AF1190	WALOG1000339690	1/2 - 1 Mile North
AF1191	WALOG1000339688	1/2 - 1 Mile North
AF1192	WALOG1000339689	1/2 - 1 Mile North
AF1193	WALOG1000339693	1/2 - 1 Mile North
AF1194	WALOG1000339697	1/2 - 1 Mile North
AF1195	WALOG1000339698	1/2 - 1 Mile North
AF1196	WALOG1000339696	1/2 - 1 Mile North
AF1197	WALOG1000339694	1/2 - 1 Mile North
AF1198	WALOG1000339695	1/2 - 1 Mile North
AF1199	WALOG1000339687	1/2 - 1 Mile North
AF1200	WALOG1000280008	1/2 - 1 Mile North
AF1201	WALOG1000281091	1/2 - 1 Mile North
AF1202	WALOG1000201475	1/2 - 1 Mile North
AF1203	WALOG1000201473	1/2 - 1 Mile North
AF1204	WALOG1000201474	1/2 - 1 Mile North
AF1205	WALOG1000281092	1/2 - 1 Mile North
AF1206	WALOG1000285328	1/2 - 1 Mile North
AF1207	WALOG1000285329	1/2 - 1 Mile North
AF1208	WALOG1000285327	1/2 - 1 Mile North
AF1209	WALOG1000281093	1/2 - 1 Mile North
AF1210	WALOG1000285326	1/2 - 1 Mile North
AF1211	WALOG1000713194	1/2 - 1 Mile North
AF1212	WALOG1000713195	1/2 - 1 Mile North
AF1213	WALOG1000713193	1/2 - 1 Mile North

GEOCHECK® - PHYSICAL SETTING SOURCE SUMMARY

STATE DATABASE WELL INFORMATION

MAP ID	WELL ID	LOCATION FROM TP
AF1214	WALOG1000592695	1/2 - 1 Mile North
AF1215	WALOG1000596975	1/2 - 1 Mile North
AF1216	WALOG1000713210	1/2 - 1 Mile North
AF1217	WALOG1000713216	1/2 - 1 Mile North
AF1218	WALOG1000713207	1/2 - 1 Mile North
AF1219	WALOG1000713196	1/2 - 1 Mile North
AF1220	WALOG1000713206	1/2 - 1 Mile North
AF1221	WALOG1000565026	1/2 - 1 Mile North
AF1222	WALOG1000565019	1/2 - 1 Mile North
AF1223	WALOG1000565020	1/2 - 1 Mile North
AF1224	WALOG1000565018	1/2 - 1 Mile North
AF1225	WALOG1000564673	1/2 - 1 Mile North
AF1226	WALOG1000564754	1/2 - 1 Mile North
AF1227	WALOG1000565024	1/2 - 1 Mile North
AF1228	WALOG1000565025	1/2 - 1 Mile North
AF1229	WALOG1000565023	1/2 - 1 Mile North
AF1230	WALOG1000565021	1/2 - 1 Mile North
AF1231	WALOG1000565022	1/2 - 1 Mile North
AG1234	WALOG1000465343	1/2 - 1 Mile NNW
AG1235	WALOG1000465342	1/2 - 1 Mile NNW
AG1236	WALOG1000465345	1/2 - 1 Mile NNW
AG1237	WALOG1000465344	1/2 - 1 Mile NNW
AG1238	WALOG1000329205	1/2 - 1 Mile NNW
AG1239	WALOG1000465339	1/2 - 1 Mile NNW
AG1240	WALOG1000465341	1/2 - 1 Mile NNW
AG1241	WALOG1000465340	1/2 - 1 Mile NNW
AG1242	WALOG1000465351	1/2 - 1 Mile NNW
AG1243	WALOG1000465350	1/2 - 1 Mile NNW
AG1244	WALOG1000465352	1/2 - 1 Mile NNW
AG1245	WALOG1000465353	1/2 - 1 Mile NNW
AG1246	WALOG1000465347	1/2 - 1 Mile NNW
AG1247	WALOG1000465346	1/2 - 1 Mile NNW
AG1248	WALOG1000465349	1/2 - 1 Mile NNW
AG1249	WALOG1000465348	1/2 - 1 Mile NNW
AG1250	WALOG1000327092	1/2 - 1 Mile NNW
AG1251	WALOG1000327091	1/2 - 1 Mile NNW
AG1252	WALOG1000327094	1/2 - 1 Mile NNW
AG1253	WALOG1000327093	1/2 - 1 Mile NNW
AG1254	WALOG1000207583	1/2 - 1 Mile NNW
AG1255	WALOG1000207584	1/2 - 1 Mile NNW
AG1256	WALOG1000327090	1/2 - 1 Mile NNW
AG1257	WALOG1000327089	1/2 - 1 Mile NNW
AG1258	WALOG1000329028	1/2 - 1 Mile NNW
AG1259	WALOG1000329027	1/2 - 1 Mile NNW
AG1260	WALOG1000329030	1/2 - 1 Mile NNW
AG1261	WALOG1000329029	1/2 - 1 Mile NNW
AG1262	WALOG1000327096	1/2 - 1 Mile NNW
AG1263	WALOG1000327095	1/2 - 1 Mile NNW
AG1264	WALOG1000327098	1/2 - 1 Mile NNW
AG1265	WALOG1000327097	1/2 - 1 Mile NNW
AG1266	WALOG1000465354	1/2 - 1 Mile NNW
AG1267	WALOG1000465374	1/2 - 1 Mile NNW

GEOCHECK® - PHYSICAL SETTING SOURCE SUMMARY

STATE DATABASE WELL INFORMATION

MAP ID	WELL ID	LOCATION FROM TP
AG1268	WALOG1000465375	1/2 - 1 Mile NNW
AG1269	WALOG1000465376	1/2 - 1 Mile NNW
AG1270	WALOG1000465373	1/2 - 1 Mile NNW
AG1271	WALOG1000465370	1/2 - 1 Mile NNW
AG1272	WALOG1000465371	1/2 - 1 Mile NNW
AG1273	WALOG1000465372	1/2 - 1 Mile NNW
AG1274	WALOG1000465377	1/2 - 1 Mile NNW
AG1275	WALOG1000567788	1/2 - 1 Mile NNW
AG1276	WALOG1000567789	1/2 - 1 Mile NNW
AG1277	WALOG1000592775	1/2 - 1 Mile NNW
AG1278	WALOG1000567787	1/2 - 1 Mile NNW
AG1279	WALOG1000465378	1/2 - 1 Mile NNW
AG1280	WALOG1000465379	1/2 - 1 Mile NNW
AG1281	WALOG1000465380	1/2 - 1 Mile NNW
AG1282	WALOG1000465359	1/2 - 1 Mile NNW
AG1283	WALOG1000465360	1/2 - 1 Mile NNW
AG1284	WALOG1000465361	1/2 - 1 Mile NNW
AG1285	WALOG1000465358	1/2 - 1 Mile NNW
AG1286	WALOG1000465355	1/2 - 1 Mile NNW
AG1287	WALOG1000465356	1/2 - 1 Mile NNW
AG1288	WALOG1000465357	1/2 - 1 Mile NNW
AG1289	WALOG1000465362	1/2 - 1 Mile NNW
AG1290	WALOG1000465367	1/2 - 1 Mile NNW
AG1291	WALOG1000465368	1/2 - 1 Mile NNW
AG1292	WALOG1000465369	1/2 - 1 Mile NNW
AG1293	WALOG1000465366	1/2 - 1 Mile NNW
AG1294	WALOG1000465363	1/2 - 1 Mile NNW
AG1295	WALOG1000465364	1/2 - 1 Mile NNW
AG1296	WALOG1000465365	1/2 - 1 Mile NNW
AE1297	WALOG1000054468	1/2 - 1 Mile NNE
AE1298	WALOG1000272096	1/2 - 1 Mile NNE
AE1299	WALOG1000615528	1/2 - 1 Mile NNE
AE1300	WALOG1000050761	1/2 - 1 Mile NNE
AE1301	WALOG1000051158	1/2 - 1 Mile NNE
AE1302	WALOG1000053728	1/2 - 1 Mile NNE
AE1303	WALOG1000628955	1/2 - 1 Mile NNE
AE1304	WALOG1000653149	1/2 - 1 Mile NNE
AE1305	WALOG1000615553	1/2 - 1 Mile NNE
AE1306	WALOG1000628928	1/2 - 1 Mile NNE
AH1307	WALOG1000361554	1/2 - 1 Mile ENE
AH1308	WALOG1000361555	1/2 - 1 Mile ENE
AH1309	WALOG1000361556	1/2 - 1 Mile ENE
AH1310	WALOG1000361551	1/2 - 1 Mile ENE
AH1311	WALOG1000361552	1/2 - 1 Mile ENE
AH1312	WALOG1000361553	1/2 - 1 Mile ENE
AH1313	WALOG1000361560	1/2 - 1 Mile ENE
AH1314	WALOG1000361561	1/2 - 1 Mile ENE
AH1315	WALOG1000361562	1/2 - 1 Mile ENE
AH1316	WALOG1000361557	1/2 - 1 Mile ENE
AH1317	WALOG1000361558	1/2 - 1 Mile ENE
AH1318	WALOG1000361559	1/2 - 1 Mile ENE
AI1319	WALOG1000281126	1/2 - 1 Mile East

GEOCHECK® - PHYSICAL SETTING SOURCE SUMMARY

STATE DATABASE WELL INFORMATION

MAP ID	WELL ID	LOCATION FROM TP
AI1320	WALOG1000281127	1/2 - 1 Mile East
AI1321	WALOG1000278005	1/2 - 1 Mile East
AI1322	WALOG1000278006	1/2 - 1 Mile East
AI1323	WALOG1000306903	1/2 - 1 Mile East
AI1324	WALOG1000455152	1/2 - 1 Mile East
AI1325	WALOG1000281128	1/2 - 1 Mile East
AI1326	WALOG1000281129	1/2 - 1 Mile East
AI1327	WALOG1000240710	1/2 - 1 Mile East
AI1328	WALOG1000240711	1/2 - 1 Mile East
AI1329	WALOG1000054157	1/2 - 1 Mile East
AI1330	WALOG1000240709	1/2 - 1 Mile East
AI1331	WALOG1000278003	1/2 - 1 Mile East
AI1332	WALOG1000278004	1/2 - 1 Mile East
AI1333	WALOG1000240712	1/2 - 1 Mile East
AI1334	WALOG1000240726	1/2 - 1 Mile East
AI1335	WALOG1000455206	1/2 - 1 Mile East
AI1336	WALOG1000679622	1/2 - 1 Mile East
AI1337	WALOG1000679623	1/2 - 1 Mile East
AI1338	WALOG1000679620	1/2 - 1 Mile East
AI1339	WALOG1000679621	1/2 - 1 Mile East
AI1340	WALOG1000679626	1/2 - 1 Mile East
AI1341	WALOG1000679627	1/2 - 1 Mile East
AI1342	WALOG1000679624	1/2 - 1 Mile East
AI1343	WALOG1000679625	1/2 - 1 Mile East
AI1344	WALOG1000679614	1/2 - 1 Mile East
AI1345	WALOG1000679615	1/2 - 1 Mile East
AI1346	WALOG1000679612	1/2 - 1 Mile East
AI1347	WALOG1000679613	1/2 - 1 Mile East
AI1348	WALOG1000679618	1/2 - 1 Mile East
AI1349	WALOG1000679619	1/2 - 1 Mile East
AI1350	WALOG1000679616	1/2 - 1 Mile East
AI1351	WALOG1000679617	1/2 - 1 Mile East
AJ1352	WALOG1000057111	1/2 - 1 Mile ENE
AJ1353	WALOG1000057112	1/2 - 1 Mile ENE
AJ1354	WALOG1000239303	1/2 - 1 Mile ENE
AK1356	WA1100000000487	1/2 - 1 Mile ESE
AM1359	WALOG1000726326	1/2 - 1 Mile South
AM1360	WALOG1000726325	1/2 - 1 Mile South
AM1361	WALOG1000726327	1/2 - 1 Mile South
AM1362	WALOG1000726329	1/2 - 1 Mile South
AM1363	WALOG1000726328	1/2 - 1 Mile South
AM1364	WALOG1000726324	1/2 - 1 Mile South
AM1365	WALOG1000726320	1/2 - 1 Mile South
AM1366	WALOG1000726319	1/2 - 1 Mile South
AM1367	WALOG1000726321	1/2 - 1 Mile South
AM1368	WALOG1000726323	1/2 - 1 Mile South
AM1369	WALOG1000726322	1/2 - 1 Mile South
AM1370	WALOG1000726337	1/2 - 1 Mile South
AM1371	WALOG1000726336	1/2 - 1 Mile South
AM1372	WALOG1000726338	1/2 - 1 Mile South
AM1373	WALOG1000726340	1/2 - 1 Mile South
AM1374	WALOG1000726339	1/2 - 1 Mile South

GEOCHECK® - PHYSICAL SETTING SOURCE SUMMARY

STATE DATABASE WELL INFORMATION

MAP ID	WELL ID	LOCATION FROM TP
AM1375	WALOG1000726335	1/2 - 1 Mile South
AM1376	WALOG1000726331	1/2 - 1 Mile South
AM1377	WALOG1000726330	1/2 - 1 Mile South
AM1378	WALOG1000726332	1/2 - 1 Mile South
AM1379	WALOG1000726334	1/2 - 1 Mile South
AM1380	WALOG1000726333	1/2 - 1 Mile South
AM1381	WALOG1000661554	1/2 - 1 Mile South
AM1382	WALOG1000661553	1/2 - 1 Mile South
AM1383	WALOG1000661555	1/2 - 1 Mile South
AM1384	WALOG1000661557	1/2 - 1 Mile South
AM1385	WALOG1000661556	1/2 - 1 Mile South
AM1386	WALOG1000661552	1/2 - 1 Mile South
AM1387	WALOG1000661548	1/2 - 1 Mile South
AM1388	WALOG1000661547	1/2 - 1 Mile South
AM1389	WALOG1000661549	1/2 - 1 Mile South
AM1390	WALOG1000661551	1/2 - 1 Mile South
AM1391	WALOG1000661550	1/2 - 1 Mile South
AM1392	WALOG1000726315	1/2 - 1 Mile South
AM1393	WALOG1000726314	1/2 - 1 Mile South
AM1394	WALOG1000726316	1/2 - 1 Mile South
AM1395	WALOG1000726318	1/2 - 1 Mile South
AM1396	WALOG1000726317	1/2 - 1 Mile South
AM1397	WALOG1000726313	1/2 - 1 Mile South
AM1398	WALOG1000668153	1/2 - 1 Mile South
AM1399	WALOG1000661558	1/2 - 1 Mile South
AM1400	WALOG1000668168	1/2 - 1 Mile South
AM1401	WALOG1000726312	1/2 - 1 Mile South
AM1402	WALOG1000668169	1/2 - 1 Mile South
AM1403	WALOG1000726406	1/2 - 1 Mile South
AM1404	WALOG1000726405	1/2 - 1 Mile South
AM1405	WALOG1000726407	1/2 - 1 Mile South
AM1406	WALOG1000726409	1/2 - 1 Mile South
AM1407	WALOG1000726408	1/2 - 1 Mile South
AM1408	WALOG1000726404	1/2 - 1 Mile South
AM1409	WALOG1000726400	1/2 - 1 Mile South
AM1410	WALOG1000726399	1/2 - 1 Mile South
AM1411	WALOG1000726401	1/2 - 1 Mile South
AM1412	WALOG1000726403	1/2 - 1 Mile South
AM1413	WALOG1000726402	1/2 - 1 Mile South
AM1414	WALOG1000726410	1/2 - 1 Mile South
AM1415	WALOG1000726418	1/2 - 1 Mile South
AM1416	WALOG1000726417	1/2 - 1 Mile South
AM1417	WALOG1000726421	1/2 - 1 Mile South
AM1418	WALOG1000726419	1/2 - 1 Mile South
AM1419	WALOG1000726420	1/2 - 1 Mile South
AM1420	WALOG1000726416	1/2 - 1 Mile South
AM1421	WALOG1000726412	1/2 - 1 Mile South
AM1422	WALOG1000726411	1/2 - 1 Mile South
AM1423	WALOG1000726413	1/2 - 1 Mile South
AM1424	WALOG1000726415	1/2 - 1 Mile South
AM1425	WALOG1000726414	1/2 - 1 Mile South
AM1426	WALOG1000726398	1/2 - 1 Mile South

GEOCHECK® - PHYSICAL SETTING SOURCE SUMMARY

STATE DATABASE WELL INFORMATION

MAP ID	WELL ID	LOCATION FROM TP
AM1427	WALOG1000726348	1/2 - 1 Mile South
AM1428	WALOG1000726347	1/2 - 1 Mile South
AM1429	WALOG1000726349	1/2 - 1 Mile South
AM1430	WALOG1000726385	1/2 - 1 Mile South
AM1431	WALOG1000726384	1/2 - 1 Mile South
AM1432	WALOG1000726346	1/2 - 1 Mile South
AM1433	WALOG1000726342	1/2 - 1 Mile South
AM1434	WALOG1000726341	1/2 - 1 Mile South
AM1435	WALOG1000726343	1/2 - 1 Mile South
AM1436	WALOG1000726345	1/2 - 1 Mile South
AM1437	WALOG1000726344	1/2 - 1 Mile South
AM1438	WALOG1000726386	1/2 - 1 Mile South
AM1439	WALOG1000726394	1/2 - 1 Mile South
AM1440	WALOG1000726393	1/2 - 1 Mile South
AM1441	WALOG1000726395	1/2 - 1 Mile South
AM1442	WALOG1000726397	1/2 - 1 Mile South
AM1443	WALOG1000726396	1/2 - 1 Mile South
AM1444	WALOG1000726392	1/2 - 1 Mile South
AM1445	WALOG1000726388	1/2 - 1 Mile South
AM1446	WALOG1000726387	1/2 - 1 Mile South
AM1447	WALOG1000726389	1/2 - 1 Mile South
AM1448	WALOG1000726391	1/2 - 1 Mile South
AM1449	WALOG1000726390	1/2 - 1 Mile South
AK1450	WALOG1000385962	1/2 - 1 Mile ESE
AK1451	WALOG1000386076	1/2 - 1 Mile ESE
AN1453	WALOG1000638643	1/2 - 1 Mile West
AN1454	WALOG1000638642	1/2 - 1 Mile West
AN1455	WALOG1000638785	1/2 - 1 Mile West
AN1456	WALOG1000638784	1/2 - 1 Mile West
AL1457	WALOG1000214157	1/2 - 1 Mile ENE
AL1458	WALOG1000246967	1/2 - 1 Mile ENE
AL1459	WALOG1000057427	1/2 - 1 Mile ENE
AL1460	WALOG1000049535	1/2 - 1 Mile ENE
AL1461	WALOG1000050060	1/2 - 1 Mile ENE
AL1462	WALOG1000621163	1/2 - 1 Mile ENE
AL1463	WALOG1000621227	1/2 - 1 Mile ENE
AL1464	WALOG1000379983	1/2 - 1 Mile ENE
AL1465	WALOG1000379654	1/2 - 1 Mile ENE
AL1466	WALOG1000379982	1/2 - 1 Mile ENE
AO1467	WALOG1000781978	1/2 - 1 Mile East
AO1468	WALOG1000781979	1/2 - 1 Mile East
AO1469	WALOG1000781977	1/2 - 1 Mile East
AO1470	WALOG1000781975	1/2 - 1 Mile East
AO1471	WALOG1000781976	1/2 - 1 Mile East
AO1472	WALOG1000781983	1/2 - 1 Mile East
AO1473	WALOG1000781984	1/2 - 1 Mile East
AO1474	WALOG1000781982	1/2 - 1 Mile East
AO1475	WALOG1000781980	1/2 - 1 Mile East
AO1476	WALOG1000781981	1/2 - 1 Mile East
AP1477	WALOG1000057100	1/2 - 1 Mile SW
AP1478	WALOG1000057099	1/2 - 1 Mile SW
AP1479	WALOG1000057101	1/2 - 1 Mile SW

GEOCHECK® - PHYSICAL SETTING SOURCE SUMMARY

STATE DATABASE WELL INFORMATION

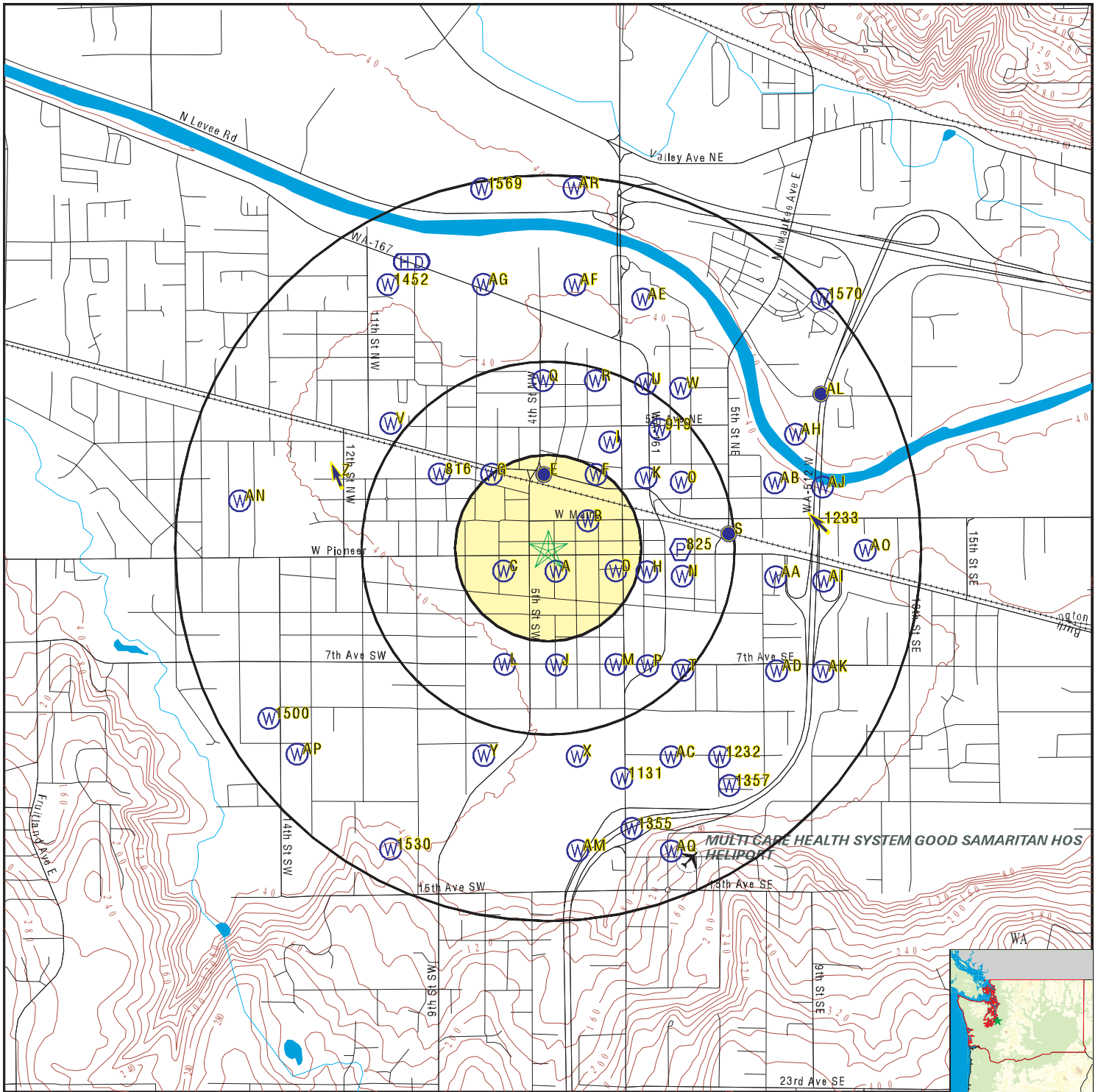
MAP ID	WELL ID	LOCATION FROM TP
AP1480	WALOG1000214802	1/2 - 1 Mile SW
AP1481	WALOG1000057102	1/2 - 1 Mile SW
AP1482	WALOG1000057098	1/2 - 1 Mile SW
AP1483	WALOG1000054159	1/2 - 1 Mile SW
AP1484	WALOG1000048284	1/2 - 1 Mile SW
AP1485	WALOG1000057095	1/2 - 1 Mile SW
AP1486	WALOG1000057097	1/2 - 1 Mile SW
AP1487	WALOG1000057096	1/2 - 1 Mile SW
AP1488	WALOG1000574526	1/2 - 1 Mile SW
AP1489	WALOG1000214810	1/2 - 1 Mile SW
AP1490	WALOG1000214809	1/2 - 1 Mile SW
AP1491	WALOG1000684541	1/2 - 1 Mile SW
AP1492	WALOG1000683887	1/2 - 1 Mile SW
AP1493	WALOG1000574527	1/2 - 1 Mile SW
AP1494	WALOG1000214805	1/2 - 1 Mile SW
AP1495	WALOG1000214804	1/2 - 1 Mile SW
AP1496	WALOG1000214803	1/2 - 1 Mile SW
AP1497	WALOG1000214808	1/2 - 1 Mile SW
AP1498	WALOG1000214807	1/2 - 1 Mile SW
AP1499	WALOG1000214806	1/2 - 1 Mile SW
1500	WALOG1000632378	1/2 - 1 Mile WSW
AQ1501	WALOG1000279819	1/2 - 1 Mile SSE
AQ1502	WALOG1000279817	1/2 - 1 Mile SSE
AQ1503	WALOG1000279809	1/2 - 1 Mile SSE
AQ1504	WALOG1000687970	1/2 - 1 Mile SSE
AQ1505	WALOG1000687969	1/2 - 1 Mile SSE
AQ1506	WALOG1000279821	1/2 - 1 Mile SSE
AQ1507	WALOG1000279290	1/2 - 1 Mile SSE
AQ1508	WALOG1000228842	1/2 - 1 Mile SSE
AQ1509	WALOG1000228841	1/2 - 1 Mile SSE
AQ1510	WALOG1000052066	1/2 - 1 Mile SSE
AQ1511	WALOG1000276371	1/2 - 1 Mile SSE
AQ1512	WALOG1000228859	1/2 - 1 Mile SSE
AQ1513	WALOG1000228858	1/2 - 1 Mile SSE
AQ1514	WALOG1000757486	1/2 - 1 Mile SSE
AQ1515	WALOG1000757487	1/2 - 1 Mile SSE
AQ1516	WALOG1000757484	1/2 - 1 Mile SSE
AQ1517	WALOG1000757485	1/2 - 1 Mile SSE
AQ1518	WALOG1000757490	1/2 - 1 Mile SSE
AQ1519	WALOG1000757489	1/2 - 1 Mile SSE
AQ1520	WALOG1000757488	1/2 - 1 Mile SSE
AQ1521	WALOG1000757491	1/2 - 1 Mile SSE
AQ1522	WALOG1000687973	1/2 - 1 Mile SSE
AQ1523	WALOG1000687974	1/2 - 1 Mile SSE
AQ1524	WALOG1000687971	1/2 - 1 Mile SSE
AQ1525	WALOG1000687972	1/2 - 1 Mile SSE
AQ1526	WALOG1000757482	1/2 - 1 Mile SSE
AQ1527	WALOG1000757483	1/2 - 1 Mile SSE
AQ1528	WALOG1000757480	1/2 - 1 Mile SSE
AQ1529	WALOG1000757481	1/2 - 1 Mile SSE
1530	WALOG1000543187	1/2 - 1 Mile SSW
AR1531	WALOG1000329044	1/2 - 1 Mile North

GEOCHECK® - PHYSICAL SETTING SOURCE SUMMARY

STATE DATABASE WELL INFORMATION

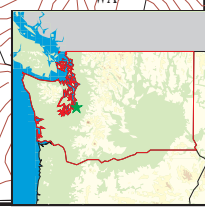
MAP ID	WELL ID	LOCATION FROM TP
AR1532	WALOG1000329045	1/2 - 1 Mile North
AR1533	WALOG1000329043	1/2 - 1 Mile North
AR1534	WALOG1000329041	1/2 - 1 Mile North
AR1535	WALOG1000329042	1/2 - 1 Mile North
AR1536	WALOG1000358515	1/2 - 1 Mile North
AR1537	WALOG1000358516	1/2 - 1 Mile North
AR1538	WALOG1000358514	1/2 - 1 Mile North
AR1539	WALOG1000329171	1/2 - 1 Mile North
AR1540	WALOG1000358513	1/2 - 1 Mile North
AR1541	WALOG1000116575	1/2 - 1 Mile North
AR1542	WALOG1000116576	1/2 - 1 Mile North
AR1543	WALOG1000116574	1/2 - 1 Mile North
AR1544	WALOG1000116572	1/2 - 1 Mile North
AR1545	WALOG1000116573	1/2 - 1 Mile North
AR1546	WALOG1000201029	1/2 - 1 Mile North
AR1547	WALOG1000329040	1/2 - 1 Mile North
AR1548	WALOG1000200897	1/2 - 1 Mile North
AR1549	WALOG1000116577	1/2 - 1 Mile North
AR1550	WALOG1000116578	1/2 - 1 Mile North
AR1551	WALOG1000358517	1/2 - 1 Mile North
AR1552	WALOG1000647995	1/2 - 1 Mile North
AR1553	WALOG1000648004	1/2 - 1 Mile North
AR1554	WALOG1000358527	1/2 - 1 Mile North
AR1555	WALOG1000647981	1/2 - 1 Mile North
AR1556	WALOG1000648007	1/2 - 1 Mile North
AR1557	WALOG1000649530	1/2 - 1 Mile North
AR1558	WALOG1000648005	1/2 - 1 Mile North
AR1559	WALOG1000648006	1/2 - 1 Mile North
AR1560	WALOG1000358526	1/2 - 1 Mile North
AR1561	WALOG1000358520	1/2 - 1 Mile North
AR1562	WALOG1000358521	1/2 - 1 Mile North
AR1563	WALOG1000358518	1/2 - 1 Mile North
AR1564	WALOG1000358519	1/2 - 1 Mile North
AR1565	WALOG1000358523	1/2 - 1 Mile North
AR1566	WALOG1000358524	1/2 - 1 Mile North
AR1567	WALOG1000358525	1/2 - 1 Mile North
AR1568	WALOG1000358522	1/2 - 1 Mile North
1569	WALOG1000364170	1/2 - 1 Mile North

PHYSICAL SETTING SOURCE MAP - 6774266.2s



- County Boundary
- Major Roads
- Contour Lines
- Airports
- Earthquake epicenter, Richter 5 or greater
- Water Wells
- Public Water Supply Wells
- Cluster of Multiple Icons

- Groundwater Flow Direction
- Indeterminate Groundwater Flow at Location
- Groundwater Flow Varies at Location
- Closest Hydrogeological Data
- Oil, gas or related wells



SITE NAME: Bell Property
 ADDRESS: 204 4th Street Southwest
 Puyallup WA 98371
 LAT/LONG: 47.190707 / 122.297942

CLIENT: Earth Solutions Northwest
 CONTACT: Jessica Babb
 INQUIRY #: 6774266.2s
 DATE: December 02, 2021 7:55 pm

GEOCHECK® - PHYSICAL SETTING SOURCE MAP FINDINGS

Map ID
Direction
Distance
Elevation

Database EDR ID Number

A1
SSE
0 - 1/8 Mile
Lower

WA WELLS WALOG1000694192

Database:	Ecology Well Logs	Well Log ID:	1111582
Well Tag:	Not Reported	Project Tag:	Not Reported
Notice of Intent #:	RE11997	Date Received:	17-DEC-15
Diameter:	8	Casing Depth:	23
Well Completion:	06-NOV-15	Well Owner:	810 Alder Llc
Well Type:	Resource Protection	Driller #:	0
Static Level:	18	Flow Rate (GPM):	0
Flow Type:	Static Level	PSI:	0
Well Test:	Not Reported	Water Reclamation #:	10

A2
SSE
0 - 1/8 Mile
Lower

WA WELLS WALOG1000694191

Database:	Ecology Well Logs	Well Log ID:	1111581
Well Tag:	BJW674	Project Tag:	Not Reported
Notice of Intent #:	RE11997	Date Received:	17-DEC-15
Diameter:	4.5	Casing Depth:	25
Well Completion:	06-NOV-15	Well Owner:	810 Alder Llc
Well Type:	Resource Protection	Driller #:	0
Static Level:	0	Flow Rate (GPM):	0
Flow Type:	Not Reported	PSI:	0
Well Test:	Not Reported	Water Reclamation #:	10

A3
SSE
0 - 1/8 Mile
Lower

WA WELLS WALOG1000533047

Database:	Ecology Well Logs	Well Log ID:	743063
Well Tag:	Not Reported	Project Tag:	Not Reported
Notice of Intent #:	SE43390	Date Received:	06-SEP-11
Diameter:	0	Casing Depth:	79
Well Completion:	15-AUG-11	Well Owner:	City Of Puyallup
Well Type:	Resource Protection	Driller #:	Not Reported
Static Level:	0	Flow Rate (GPM):	0
Flow Type:	Not Reported	PSI:	0
Well Test:	Not Reported	Water Reclamation #:	10

A4
SSE
0 - 1/8 Mile
Lower

WA WELLS WALOG1000694202

Database:	Ecology Well Logs	Well Log ID:	1111599
Well Tag:	Not Reported	Project Tag:	Not Reported
Notice of Intent #:	RE11997	Date Received:	17-DEC-15
Diameter:	4.5	Casing Depth:	25

GEOCHECK® - PHYSICAL SETTING SOURCE MAP FINDINGS

Well Completion:	06-NOV-15	Well Owner:	810 Alder Llc
Well Type:	Resource Protection	Driller #:	0
Static Level:	0	Flow Rate (GPM):	0
Flow Type:	Not Reported	PSI:	0
Well Test:	Not Reported	Water Reclamation #:	10

**A5
SSE
0 - 1/8 Mile
Lower**

WA WELLS WALOG1000694201

Database:	Ecology Well Logs	Well Log ID:	1111598
Well Tag:	BJW664	Project Tag:	Not Reported
Notice of Intent #:	RE11997	Date Received:	17-DEC-15
Diameter:	3.5	Casing Depth:	14.5
Well Completion:	06-NOV-15	Well Owner:	810 Alder Llc
Well Type:	Resource Protection	Driller #:	0
Static Level:	0	Flow Rate (GPM):	0
Flow Type:	Not Reported	PSI:	0
Well Test:	Not Reported	Water Reclamation #:	10

**A6
SSE
0 - 1/8 Mile
Lower**

WA WELLS WALOG1000694194

Database:	Ecology Well Logs	Well Log ID:	1111585
Well Tag:	BJW676	Project Tag:	Not Reported
Notice of Intent #:	RE11997	Date Received:	17-DEC-15
Diameter:	3.5	Casing Depth:	17.5
Well Completion:	06-NOV-15	Well Owner:	810 Alder Llc
Well Type:	Resource Protection	Driller #:	0
Static Level:	0	Flow Rate (GPM):	0
Flow Type:	Not Reported	PSI:	0
Well Test:	Not Reported	Water Reclamation #:	10

**A7
SSE
0 - 1/8 Mile
Lower**

WA WELLS WALOG1000281125

Database:	Ecology Well Logs	Well Log ID:	359798
Well Tag:	Not Reported	Project Tag:	Not Reported
Notice of Intent #:	A067741	Date Received:	14-MAR-03
Diameter:	0	Casing Depth:	10
Well Completion:	21-NOV-02	Well Owner:	Melinda Block
Well Type:	Decommissioning	Driller #:	Not Reported
Static Level:	0	Flow Rate (GPM):	0
Flow Type:	Not Reported	PSI:	0
Well Test:	Not Reported	Water Reclamation #:	10

GEOCHECK® - PHYSICAL SETTING SOURCE MAP FINDINGS

Map ID
 Direction
 Distance
 Elevation

Database EDR ID Number

A8
SSE
0 - 1/8 Mile
Lower

WA WELLS WALOG1000278007

Database:	Ecology Well Logs	Well Log ID:	355419
Well Tag:	Not Reported	Project Tag:	Not Reported
Notice of Intent #:	E002025	Date Received:	18-FEB-03
Diameter:	2	Casing Depth:	10
Well Completion:	21-NOV-02	Well Owner:	Melinda Block
Well Type:	Resource Protection	Driller #:	Not Reported
Static Level:	0	Flow Rate (GPM):	0
Flow Type:	Not Reported	PSI:	0
Well Test:	Not Reported	Water Reclamation #:	10

A9
SSE
0 - 1/8 Mile
Lower

WA WELLS WALOG1000054133

Database:	Ecology Well Logs	Well Log ID:	51481
Well Tag:	Not Reported	Project Tag:	Not Reported
Notice of Intent #:	024507	Date Received:	Not Reported
Diameter:	0	Casing Depth:	0
Well Completion:	19-JAN-89	Well Owner:	Powers Funeral Home
Well Type:	Water	Driller #:	1469
Static Level:	0	Flow Rate (GPM):	0
Flow Type:	Not Reported	PSI:	0
Well Test:	Not Reported	Water Reclamation #:	10

A10
SSE
0 - 1/8 Mile
Lower

WA WELLS WALOG1000533046

Database:	Ecology Well Logs	Well Log ID:	743061
Well Tag:	Not Reported	Project Tag:	Not Reported
Notice of Intent #:	AE14266	Date Received:	06-SEP-11
Diameter:	0	Casing Depth:	79
Well Completion:	15-AUG-11	Well Owner:	City Of Puyallup
Well Type:	Decommissioning	Driller #:	Not Reported
Static Level:	0	Flow Rate (GPM):	0
Flow Type:	Not Reported	PSI:	0
Well Test:	Not Reported	Water Reclamation #:	10

A11
SSE
0 - 1/8 Mile
Lower

WA WELLS WALOG1000533045

Database:	Ecology Well Logs	Well Log ID:	743059
Well Tag:	BHA940	Project Tag:	Not Reported
Notice of Intent #:	RE06147	Date Received:	06-SEP-11
Diameter:	2	Casing Depth:	20

GEOCHECK® - PHYSICAL SETTING SOURCE MAP FINDINGS

Well Completion:	15-AUG-11	Well Owner:	City Of Puyallup
Well Type:	Resource Protection	Driller #:	Not Reported
Static Level:	0	Flow Rate (GPM):	0
Flow Type:	Not Reported	PSI:	0
Well Test:	Not Reported	Water Reclamation #:	10

**A12
SSE
0 - 1/8 Mile
Lower**

WA WELLS WALOG1000533044

Database:	Ecology Well Logs	Well Log ID:	743057
Well Tag:	BHA941	Project Tag:	Not Reported
Notice of Intent #:	RE06147	Date Received:	06-SEP-11
Diameter:	2	Casing Depth:	20
Well Completion:	15-AUG-11	Well Owner:	City Of Puyallup
Well Type:	Resource Protection	Driller #:	Not Reported
Static Level:	0	Flow Rate (GPM):	0
Flow Type:	Not Reported	PSI:	0
Well Test:	Not Reported	Water Reclamation #:	10

**A13
SSE
0 - 1/8 Mile
Lower**

WA WELLS WALOG1000694208

Database:	Ecology Well Logs	Well Log ID:	1111606
Well Tag:	BJW677	Project Tag:	Not Reported
Notice of Intent #:	RE11997	Date Received:	17-DEC-15
Diameter:	4.5	Casing Depth:	25
Well Completion:	06-NOV-15	Well Owner:	810 Alder Llc
Well Type:	Resource Protection	Driller #:	0
Static Level:	0	Flow Rate (GPM):	0
Flow Type:	Not Reported	PSI:	0
Well Test:	Not Reported	Water Reclamation #:	10

**A14
SSE
0 - 1/8 Mile
Lower**

WA WELLS WALOG1000707789

Database:	Ecology Well Logs	Well Log ID:	1536705
Well Tag:	Not Reported	Project Tag:	B-1
Notice of Intent #:	SE56197	Date Received:	22-MAR-16
Diameter:	9	Casing Depth:	101.5
Well Completion:	13-OCT-15	Well Owner:	City Of Puyallup
Well Type:	Resource Protection	Driller #:	2823
Static Level:	0	Flow Rate (GPM):	0
Flow Type:	Not Reported	PSI:	0
Well Test:	Not Reported	Water Reclamation #:	10

GEOCHECK® - PHYSICAL SETTING SOURCE MAP FINDINGS

Map ID
Direction
Distance
Elevation

Database EDR ID Number

A15
SSE
0 - 1/8 Mile
Lower

WA WELLS WALOG1000703804

Database:	Ecology Well Logs	Well Log ID:	1369654
Well Tag:	BJW674	Project Tag:	Not Reported
Notice of Intent #:	RE11997	Date Received:	17-DEC-15
Diameter:	4.5	Casing Depth:	25
Well Completion:	06-NOV-15	Well Owner:	810 Alder Llc
Well Type:	Resource Protection	Driller #:	0
Static Level:	0	Flow Rate (GPM):	0
Flow Type:	Not Reported	PSI:	0
Well Test:	Not Reported	Water Reclamation #:	10

A16
SSE
0 - 1/8 Mile
Lower

WA WELLS WALOG1000696163

Database:	Ecology Well Logs	Well Log ID:	1114823
Well Tag:	Not Reported	Project Tag:	S0
Notice of Intent #:	AE34578	Date Received:	09-DEC-15
Diameter:	2.25	Casing Depth:	20
Well Completion:	04-NOV-15	Well Owner:	810 Alder Llc
Well Type:	Decommissioning	Driller #:	3177
Static Level:	0	Flow Rate (GPM):	0
Flow Type:	Not Reported	PSI:	0
Well Test:	Not Reported	Water Reclamation #:	10

A17
SSE
0 - 1/8 Mile
Lower

WA WELLS WALOG1000707792

Database:	Ecology Well Logs	Well Log ID:	1536708
Well Tag:	Not Reported	Project Tag:	B-2
Notice of Intent #:	AE34241	Date Received:	22-MAR-16
Diameter:	9	Casing Depth:	31.5
Well Completion:	16-OCT-15	Well Owner:	City Of Puyallup
Well Type:	Decommissioning	Driller #:	3208
Static Level:	0	Flow Rate (GPM):	0
Flow Type:	Not Reported	PSI:	0
Well Test:	Not Reported	Water Reclamation #:	10

A18
SSE
0 - 1/8 Mile
Lower

WA WELLS WALOG1000707791

Database:	Ecology Well Logs	Well Log ID:	1536707
Well Tag:	Not Reported	Project Tag:	B-2
Notice of Intent #:	SE56197	Date Received:	22-MAR-16
Diameter:	9	Casing Depth:	31.5

GEOCHECK® - PHYSICAL SETTING SOURCE MAP FINDINGS

Well Completion:	16-OCT-15	Well Owner:	City Of Puyallup
Well Type:	Resource Protection	Driller #:	3208
Static Level:	0	Flow Rate (GPM):	0
Flow Type:	Not Reported	PSI:	0
Well Test:	Not Reported	Water Reclamation #:	10

**A19
SSE
0 - 1/8 Mile
Lower**

WA WELLS WALOG1000707790

Database:	Ecology Well Logs	Well Log ID:	1536706
Well Tag:	Not Reported	Project Tag:	B-1
Notice of Intent #:	AE34241	Date Received:	22-MAR-16
Diameter:	9	Casing Depth:	101.5
Well Completion:	13-OCT-15	Well Owner:	City Of Puyallup
Well Type:	Decommissioning	Driller #:	2823
Static Level:	0	Flow Rate (GPM):	0
Flow Type:	Not Reported	PSI:	0
Well Test:	Not Reported	Water Reclamation #:	10

**A20
SSE
0 - 1/8 Mile
Lower**

WA WELLS WALOG1000694221

Database:	Ecology Well Logs	Well Log ID:	1111622
Well Tag:	BJW665	Project Tag:	Not Reported
Notice of Intent #:	RE11997	Date Received:	17-DEC-15
Diameter:	3.5	Casing Depth:	14.5
Well Completion:	06-NOV-15	Well Owner:	810 Alder Llc
Well Type:	Resource Protection	Driller #:	0
Static Level:	0	Flow Rate (GPM):	0
Flow Type:	Not Reported	PSI:	0
Well Test:	Not Reported	Water Reclamation #:	10

**A21
SSE
0 - 1/8 Mile
Lower**

WA WELLS WALOG1000694220

Database:	Ecology Well Logs	Well Log ID:	1111621
Well Tag:	BJW675	Project Tag:	Not Reported
Notice of Intent #:	RE11997	Date Received:	17-DEC-15
Diameter:	3.5	Casing Depth:	16.5
Well Completion:	06-NOV-15	Well Owner:	810 Alder Llc
Well Type:	Resource Protection	Driller #:	0
Static Level:	0	Flow Rate (GPM):	0
Flow Type:	Not Reported	PSI:	0
Well Test:	Not Reported	Water Reclamation #:	10

GEOCHECK® - PHYSICAL SETTING SOURCE MAP FINDINGS

Map ID
Direction
Distance
Elevation

Database EDR ID Number

A22
SSE
0 - 1/8 Mile
Lower

WA WELLS WALOG1000694210

Database:	Ecology Well Logs	Well Log ID:	1111608
Well Tag:	Not Reported	Project Tag:	Not Reported
Notice of Intent #:	RE11997	Date Received:	17-DEC-15
Diameter:	3.25	Casing Depth:	13.5
Well Completion:	06-NOV-15	Well Owner:	810 Alder Llc
Well Type:	Resource Protection	Driller #:	0
Static Level:	0	Flow Rate (GPM):	0
Flow Type:	Not Reported	PSI:	0
Well Test:	Not Reported	Water Reclamation #:	10

A23
SSE
0 - 1/8 Mile
Lower

WA WELLS WALOG1000696162

Database:	Ecology Well Logs	Well Log ID:	1114822
Well Tag:	Not Reported	Project Tag:	S0
Notice of Intent #:	SE56405	Date Received:	09-DEC-15
Diameter:	2.25	Casing Depth:	20
Well Completion:	04-NOV-15	Well Owner:	810 Alder Llc
Well Type:	Resource Protection	Driller #:	3177
Static Level:	0	Flow Rate (GPM):	0
Flow Type:	Not Reported	PSI:	0
Well Test:	Not Reported	Water Reclamation #:	10

A24
SSE
0 - 1/8 Mile
Lower

WA WELLS WALOG1000694223

Database:	Ecology Well Logs	Well Log ID:	1111624
Well Tag:	Not Reported	Project Tag:	Not Reported
Notice of Intent #:	RE11997	Date Received:	17-DEC-15
Diameter:	4.5	Casing Depth:	20
Well Completion:	06-NOV-15	Well Owner:	810 Alder Llc
Well Type:	Resource Protection	Driller #:	0
Static Level:	16	Flow Rate (GPM):	0
Flow Type:	Static Level	PSI:	0
Well Test:	Not Reported	Water Reclamation #:	10

A25
SSE
0 - 1/8 Mile
Lower

WA WELLS WALOG1000694222

Database:	Ecology Well Logs	Well Log ID:	1111623
Well Tag:	Not Reported	Project Tag:	Not Reported
Notice of Intent #:	RE11997	Date Received:	17-DEC-15
Diameter:	4.5	Casing Depth:	25

GEOCHECK® - PHYSICAL SETTING SOURCE MAP FINDINGS

Well Completion:	16-NOV-15	Well Owner:	810 Alder Llc
Well Type:	Resource Protection	Driller #:	0
Static Level:	0	Flow Rate (GPM):	0
Flow Type:	Not Reported	PSI:	0
Well Test:	Not Reported	Water Reclamation #:	10

B26
NE
0 - 1/8 Mile
Higher

FED USGS USGS40001250076

Organization ID:	USGS-WA		
Organization Name:	USGS Washington Water Science Center		
Monitor Location:	20N/04E-28H06	Type:	Well
Description:	PERMISSION-DENIED, ABAND. 60, OWNER NOT SURE EXIST		
HUC:	17110014	Drainage Area:	Not Reported
Drainage Area Units:	Not Reported	Contrib Drainage Area:	Not Reported
Contrib Drainage Area Units:	Not Reported	Aquifer:	Not Reported
Formation Type:	Not Reported	Aquifer Type:	Not Reported
Construction Date:	19480901	Well Depth:	Not Reported
Well Depth Units:	Not Reported	Well Hole Depth:	252
Well Hole Depth Units:	ft		

C27
WSW
1/8 - 1/4 Mile
Lower

WA WELLS WALOG1000328325

Database:	Ecology Well Logs	Well Log ID:	412711
Well Tag:	Not Reported	Project Tag:	Not Reported
Notice of Intent #:	S015959	Date Received:	25-JUL-05
Diameter:	2	Casing Depth:	100
Well Completion:	01-JUL-05	Well Owner:	Puyallup School Dist
Well Type:	Resource Protection	Driller #:	Not Reported
Static Level:	0	Flow Rate (GPM):	0
Flow Type:	Not Reported	PSI:	0
Well Test:	Not Reported	Water Reclamation #:	10

C28
WSW
1/8 - 1/4 Mile
Lower

WA WELLS WALOG1000328326

Database:	Ecology Well Logs	Well Log ID:	412712
Well Tag:	Not Reported	Project Tag:	Not Reported
Notice of Intent #:	S015959	Date Received:	25-JUL-05
Diameter:	2	Casing Depth:	35
Well Completion:	22-JUN-05	Well Owner:	Puyallup School Dist
Well Type:	Resource Protection	Driller #:	Not Reported
Static Level:	0	Flow Rate (GPM):	0
Flow Type:	Not Reported	PSI:	0
Well Test:	Not Reported	Water Reclamation #:	10

GEOCHECK® - PHYSICAL SETTING SOURCE MAP FINDINGS

Map ID
Direction
Distance
Elevation

Database EDR ID Number

C29
WSW
1/8 - 1/4 Mile
Lower

WA WELLS WALOG1000328327

Database:	Ecology Well Logs	Well Log ID:	412714
Well Tag:	Not Reported	Project Tag:	Not Reported
Notice of Intent #:	S015959	Date Received:	25-JUL-05
Diameter:	2	Casing Depth:	90
Well Completion:	01-JUL-05	Well Owner:	Puyallup School Dist
Well Type:	Resource Protection	Driller #:	Not Reported
Static Level:	0	Flow Rate (GPM):	0
Flow Type:	Not Reported	PSI:	0
Well Test:	Not Reported	Water Reclamation #:	10

B30
ENE
1/8 - 1/4 Mile
Higher

FED USGS USGS40001250293

Organization ID:	USGS-WA		
Organization Name:	USGS Washington Water Science Center		
Monitor Location:	20N/04E-28H04	Type:	Well
Description:	OWNER DENIED PERMISSION-WE NOT SURE STILL EXISTED		
HUC:	17110014	Drainage Area:	Not Reported
Drainage Area Units:	Not Reported	Contrib Drainage Area:	Not Reported
Contrib Drainage Area Units:	Not Reported	Aquifer:	Not Reported
Formation Type:	Not Reported	Aquifer Type:	Not Reported
Construction Date:	19480828	Well Depth:	Not Reported
Well Depth Units:	Not Reported	Well Hole Depth:	253
Well Hole Depth Units:	ft		

Ground water levels,Number of Measurements:	1	Level reading date:	1960-04-08
Feet below surface:	Not Reported	Feet to sea level:	Not Reported
Note:	The site was flowing, but the head could not be measured without additional equipment.		

D31
ESE
1/8 - 1/4 Mile
Higher

WA WELLS WALOG1000326654

Database:	Ecology Well Logs	Well Log ID:	410524
Well Tag:	AKY397	Project Tag:	Not Reported
Notice of Intent #:	R066605	Date Received:	20-MAY-05
Diameter:	8	Casing Depth:	15
Well Completion:	19-APR-05	Well Owner:	Nowicki Environmental
Well Type:	Resource Protection	Driller #:	Not Reported
Static Level:	0	Flow Rate (GPM):	0
Flow Type:	Not Reported	PSI:	0
Well Test:	Not Reported	Water Reclamation #:	10

GEOCHECK® - PHYSICAL SETTING SOURCE MAP FINDINGS

Map ID
Direction
Distance
Elevation

Database EDR ID Number

D32
ESE
1/8 - 1/4 Mile
Higher

WA WELLS WALOG1000326653

Database:	Ecology Well Logs	Well Log ID:	410523
Well Tag:	AKY397	Project Tag:	Not Reported
Notice of Intent #:	R066605	Date Received:	20-MAY-05
Diameter:	8	Casing Depth:	15
Well Completion:	19-APR-05	Well Owner:	Nowicki Environmental
Well Type:	Resource Protection	Driller #:	Not Reported
Static Level:	0	Flow Rate (GPM):	0
Flow Type:	Not Reported	PSI:	0
Well Test:	Not Reported	Water Reclamation #:	10

D33
ESE
1/8 - 1/4 Mile
Higher

WA WELLS WALOG1000326655

Database:	Ecology Well Logs	Well Log ID:	410525
Well Tag:	AKY396	Project Tag:	Not Reported
Notice of Intent #:	R066605	Date Received:	20-MAY-05
Diameter:	8	Casing Depth:	15
Well Completion:	19-APR-05	Well Owner:	Nowicki Environmental
Well Type:	Resource Protection	Driller #:	Not Reported
Static Level:	0	Flow Rate (GPM):	0
Flow Type:	Not Reported	PSI:	0
Well Test:	Not Reported	Water Reclamation #:	10

D34
ESE
1/8 - 1/4 Mile
Higher

WA WELLS WALOG1000430386

Database:	Ecology Well Logs	Well Log ID:	556006
Well Tag:	BAF381	Project Tag:	Not Reported
Notice of Intent #:	RE02685	Date Received:	03-OCT-08
Diameter:	9	Casing Depth:	8
Well Completion:	01-OCT-08		
Well Owner:	Barbara Matthews Sound Environmental Strategies		
Well Type:	Resource Protection	Driller #:	Not Reported
Static Level:	0	Flow Rate (GPM):	0
Flow Type:	Not Reported	PSI:	0
Well Test:	Not Reported	Water Reclamation #:	10

D35
ESE
1/8 - 1/4 Mile
Higher

WA WELLS WALOG1000326656

Database:	Ecology Well Logs	Well Log ID:	410526
Well Tag:	AKY395	Project Tag:	Not Reported
Notice of Intent #:	R066605	Date Received:	20-MAY-05

GEOCHECK® - PHYSICAL SETTING SOURCE MAP FINDINGS

Diameter:	8	Casing Depth:	15
Well Completion:	19-APR-05	Well Owner:	Nowicki Environmental
Well Type:	Resource Protection	Driller #:	Not Reported
Static Level:	0	Flow Rate (GPM):	0
Flow Type:	Not Reported	PSI:	0
Well Test:	Not Reported	Water Reclamation #:	10

E36
North
1/8 - 1/4 Mile
Higher

FED USGS USGS40001250291

Organization ID:	USGS-WA		
Organization Name:	USGS Washington Water Science Center		
Monitor Location:	20N/04E-28H01	Type:	Well
Description:	WELL IS BURRIED, NO ACCESS		
HUC:	17110014	Drainage Area:	Not Reported
Drainage Area Units:	Not Reported	Contrib Drainage Area:	Not Reported
Contrib Drainage Area Units:	Not Reported	Aquifer:	Not Reported
Formation Type:	Not Reported	Aquifer Type:	Not Reported
Construction Date:	19200101	Well Depth:	200
Well Depth Units:	ft	Well Hole Depth:	200
Well Hole Depth Units:	ft		

Ground water levels,Number of Measurements:	2	Level reading date:	1960-04-11
Feet below surface:	Not Reported	Feet to sea level:	Not Reported
Note:	The site was flowing, but the head could not be measured without additional equipment.		

Level reading date:	1940-06-12	Feet below surface:	Not Reported
Feet to sea level:	Not Reported		
Note:	The site was flowing, but the head could not be measured without additional equipment.		

D37
ESE
1/8 - 1/4 Mile
Higher

WA WELLS WALOG1000316911

Database:	Ecology Well Logs	Well Log ID:	399679
Well Tag:	Not Reported	Project Tag:	Not Reported
Notice of Intent #:	A068572	Date Received:	21-JAN-04
Diameter:	2	Casing Depth:	12
Well Completion:	06-OCT-03	Well Owner:	City Of Puyallup
Well Type:	Decommissioning	Driller #:	Not Reported
Static Level:	0	Flow Rate (GPM):	0
Flow Type:	Not Reported	PSI:	0
Well Test:	Not Reported	Water Reclamation #:	10

D38
ESE
1/8 - 1/4 Mile
Higher

WA WELLS WALOG1000326643

Database:	Ecology Well Logs	Well Log ID:	410513
Well Tag:	Not Reported	Project Tag:	Not Reported
Notice of Intent #:	E005427	Date Received:	20-MAY-05
Diameter:	2	Casing Depth:	8

GEOCHECK® - PHYSICAL SETTING SOURCE MAP FINDINGS

Well Completion:	26-APR-05	Well Owner:	Fm Gas Station
Well Type:	Resource Protection	Driller #:	Not Reported
Static Level:	0	Flow Rate (GPM):	0
Flow Type:	Not Reported	PSI:	0
Well Test:	Not Reported	Water Reclamation #:	10

D39
ESE
1/8 - 1/4 Mile
Higher

WA WELLS WALOG1000279260

Database:	Ecology Well Logs	Well Log ID:	357327
Well Tag:	AGG887	Project Tag:	Not Reported
Notice of Intent #:	R064059	Date Received:	06-MAR-03
Diameter:	2	Casing Depth:	15
Well Completion:	23-JAN-03	Well Owner:	Harrison Lee
Well Type:	Resource Protection	Driller #:	Not Reported
Static Level:	0	Flow Rate (GPM):	0
Flow Type:	Not Reported	PSI:	0
Well Test:	Not Reported	Water Reclamation #:	10

D40
ESE
1/8 - 1/4 Mile
Higher

WA WELLS WALOG1000316910

Database:	Ecology Well Logs	Well Log ID:	399678
Well Tag:	Not Reported	Project Tag:	Not Reported
Notice of Intent #:	E004892	Date Received:	21-JAN-04
Diameter:	2	Casing Depth:	12
Well Completion:	06-OCT-03	Well Owner:	City Of Puyallup
Well Type:	Resource Protection	Driller #:	Not Reported
Static Level:	0	Flow Rate (GPM):	0
Flow Type:	Not Reported	PSI:	0
Well Test:	Not Reported	Water Reclamation #:	10

D41
ESE
1/8 - 1/4 Mile
Higher

WA WELLS WALOG1000326644

Database:	Ecology Well Logs	Well Log ID:	410514
Well Tag:	Not Reported	Project Tag:	Not Reported
Notice of Intent #:	E005427	Date Received:	20-MAY-05
Diameter:	2	Casing Depth:	8
Well Completion:	26-APR-05	Well Owner:	Fm Gas Station
Well Type:	Resource Protection	Driller #:	Not Reported
Static Level:	0	Flow Rate (GPM):	0
Flow Type:	Not Reported	PSI:	0
Well Test:	Not Reported	Water Reclamation #:	10

GEOCHECK® - PHYSICAL SETTING SOURCE MAP FINDINGS

Map ID
 Direction
 Distance
 Elevation

Database EDR ID Number

D42
ESE
1/8 - 1/4 Mile
Higher

WA WELLS WALOG1000326647

Database:	Ecology Well Logs	Well Log ID:	410517
Well Tag:	Not Reported	Project Tag:	Not Reported
Notice of Intent #:	E005427	Date Received:	20-MAY-05
Diameter:	2	Casing Depth:	8
Well Completion:	26-APR-05	Well Owner:	Fm Gas Station
Well Type:	Resource Protection	Driller #:	Not Reported
Static Level:	0	Flow Rate (GPM):	0
Flow Type:	Not Reported	PSI:	0
Well Test:	Not Reported	Water Reclamation #:	10

D43
ESE
1/8 - 1/4 Mile
Higher

WA WELLS WALOG1000326648

Database:	Ecology Well Logs	Well Log ID:	410518
Well Tag:	Not Reported	Project Tag:	Not Reported
Notice of Intent #:	E005427	Date Received:	20-MAY-05
Diameter:	2	Casing Depth:	8
Well Completion:	26-APR-05	Well Owner:	Fm Gas Station
Well Type:	Resource Protection	Driller #:	Not Reported
Static Level:	0	Flow Rate (GPM):	0
Flow Type:	Not Reported	PSI:	0
Well Test:	Not Reported	Water Reclamation #:	10

D44
ESE
1/8 - 1/4 Mile
Higher

WA WELLS WALOG1000326645

Database:	Ecology Well Logs	Well Log ID:	410515
Well Tag:	Not Reported	Project Tag:	Not Reported
Notice of Intent #:	E005427	Date Received:	20-MAY-05
Diameter:	2	Casing Depth:	8
Well Completion:	26-APR-05	Well Owner:	Fm Gas Station
Well Type:	Resource Protection	Driller #:	Not Reported
Static Level:	0	Flow Rate (GPM):	0
Flow Type:	Not Reported	PSI:	0
Well Test:	Not Reported	Water Reclamation #:	10

D45
ESE
1/8 - 1/4 Mile
Higher

WA WELLS WALOG1000326646

Database:	Ecology Well Logs	Well Log ID:	410516
Well Tag:	Not Reported	Project Tag:	Not Reported
Notice of Intent #:	E005427	Date Received:	20-MAY-05
Diameter:	2	Casing Depth:	8

GEOCHECK® - PHYSICAL SETTING SOURCE MAP FINDINGS

Well Completion:	26-APR-05	Well Owner:	Fm Gas Station
Well Type:	Resource Protection	Driller #:	Not Reported
Static Level:	0	Flow Rate (GPM):	0
Flow Type:	Not Reported	PSI:	0
Well Test:	Not Reported	Water Reclamation #:	10

**D46
ESE
1/8 - 1/4 Mile
Higher**

WA WELLS WALOG1000238921

Database:	Ecology Well Logs	Well Log ID:	311809
Well Tag:	Not Reported	Project Tag:	Not Reported
Notice of Intent #:	S007149	Date Received:	10-APR-01
Diameter:	0	Casing Depth:	9
Well Completion:	04-APR-01	Well Owner:	Adapt Engineering
Well Type:	Resource Protection	Driller #:	Not Reported
Static Level:	0	Flow Rate (GPM):	0
Flow Type:	Not Reported	PSI:	0
Well Test:	Not Reported	Water Reclamation #:	10

**D47
ESE
1/8 - 1/4 Mile
Higher**

WA WELLS WALOG1000238922

Database:	Ecology Well Logs	Well Log ID:	311810
Well Tag:	Not Reported	Project Tag:	Not Reported
Notice of Intent #:	S007149	Date Received:	10-APR-01
Diameter:	0	Casing Depth:	9
Well Completion:	04-APR-01	Well Owner:	Adapt Engineering
Well Type:	Resource Protection	Driller #:	Not Reported
Static Level:	0	Flow Rate (GPM):	0
Flow Type:	Not Reported	PSI:	0
Well Test:	Not Reported	Water Reclamation #:	10

**D48
ESE
1/8 - 1/4 Mile
Higher**

WA WELLS WALOG1000238907

Database:	Ecology Well Logs	Well Log ID:	311795
Well Tag:	Not Reported	Project Tag:	Not Reported
Notice of Intent #:	R050362	Date Received:	10-APR-01
Diameter:	0	Casing Depth:	9
Well Completion:	04-APR-01	Well Owner:	Adapt Engineering
Well Type:	Resource Protection	Driller #:	Not Reported
Static Level:	0	Flow Rate (GPM):	0
Flow Type:	Not Reported	PSI:	0
Well Test:	Not Reported	Water Reclamation #:	10

GEOCHECK® - PHYSICAL SETTING SOURCE MAP FINDINGS

Map ID
Direction
Distance
Elevation

Database EDR ID Number

D49
ESE
1/8 - 1/4 Mile
Higher

WA WELLS WALOG1000238920

Database:	Ecology Well Logs	Well Log ID:	311808
Well Tag:	Not Reported	Project Tag:	Not Reported
Notice of Intent #:	S007149	Date Received:	10-APR-01
Diameter:	0	Casing Depth:	9
Well Completion:	04-APR-01	Well Owner:	Adapt Engineering
Well Type:	Resource Protection	Driller #:	Not Reported
Static Level:	0	Flow Rate (GPM):	0
Flow Type:	Not Reported	PSI:	0
Well Test:	Not Reported	Water Reclamation #:	10

D50
ESE
1/8 - 1/4 Mile
Higher

WA WELLS WALOG1000238923

Database:	Ecology Well Logs	Well Log ID:	311811
Well Tag:	Not Reported	Project Tag:	Not Reported
Notice of Intent #:	S007149	Date Received:	10-APR-01
Diameter:	0	Casing Depth:	9
Well Completion:	04-APR-01	Well Owner:	Adapt Engineering
Well Type:	Resource Protection	Driller #:	Not Reported
Static Level:	0	Flow Rate (GPM):	0
Flow Type:	Not Reported	PSI:	0
Well Test:	Not Reported	Water Reclamation #:	10

D51
ESE
1/8 - 1/4 Mile
Higher

WA WELLS WALOG1000279258

Database:	Ecology Well Logs	Well Log ID:	357324
Well Tag:	AGG885	Project Tag:	Not Reported
Notice of Intent #:	R064059	Date Received:	06-MAR-03
Diameter:	2	Casing Depth:	15
Well Completion:	23-JAN-03	Well Owner:	Harrison Lee
Well Type:	Resource Protection	Driller #:	Not Reported
Static Level:	0	Flow Rate (GPM):	0
Flow Type:	Not Reported	PSI:	0
Well Test:	Not Reported	Water Reclamation #:	10

D52
ESE
1/8 - 1/4 Mile
Higher

WA WELLS WALOG1000279259

Database:	Ecology Well Logs	Well Log ID:	357326
Well Tag:	AGG886	Project Tag:	Not Reported
Notice of Intent #:	R064059	Date Received:	06-MAR-03
Diameter:	2	Casing Depth:	15

GEOCHECK® - PHYSICAL SETTING SOURCE MAP FINDINGS

Well Completion:	23-JAN-03	Well Owner:	Harrison Lee
Well Type:	Resource Protection	Driller #:	Not Reported
Static Level:	0	Flow Rate (GPM):	0
Flow Type:	Not Reported	PSI:	0
Well Test:	Not Reported	Water Reclamation #:	10

**D53
ESE
1/8 - 1/4 Mile
Higher**

WA WELLS WALOG1000238924

Database:	Ecology Well Logs	Well Log ID:	311812
Well Tag:	Not Reported	Project Tag:	Not Reported
Notice of Intent #:	S007149	Date Received:	10-APR-01
Diameter:	0	Casing Depth:	9
Well Completion:	04-APR-01	Well Owner:	Adapt Engineering
Well Type:	Resource Protection	Driller #:	Not Reported
Static Level:	0	Flow Rate (GPM):	0
Flow Type:	Not Reported	PSI:	0
Well Test:	Not Reported	Water Reclamation #:	10

**D54
ESE
1/8 - 1/4 Mile
Higher**

WA WELLS WALOG1000279257

Database:	Ecology Well Logs	Well Log ID:	357322
Well Tag:	AGG884	Project Tag:	Not Reported
Notice of Intent #:	R064059	Date Received:	06-MAR-03
Diameter:	2	Casing Depth:	15
Well Completion:	23-JAN-03	Well Owner:	Harrison Lee
Well Type:	Resource Protection	Driller #:	Not Reported
Static Level:	0	Flow Rate (GPM):	0
Flow Type:	Not Reported	PSI:	0
Well Test:	Not Reported	Water Reclamation #:	10

**D55
ESE
1/8 - 1/4 Mile
Higher**

WA WELLS WALOG1000345929

Database:	Ecology Well Logs	Well Log ID:	436361
Well Tag:	APK721	Project Tag:	Not Reported
Notice of Intent #:	R068910	Date Received:	18-APR-06
Diameter:	0	Casing Depth:	15
Well Completion:	27-MAR-06	Well Owner:	Pan Geo
Well Type:	Resource Protection	Driller #:	Not Reported
Static Level:	0	Flow Rate (GPM):	0
Flow Type:	Not Reported	PSI:	0
Well Test:	Not Reported	Water Reclamation #:	10

GEOCHECK® - PHYSICAL SETTING SOURCE MAP FINDINGS

Map ID
Direction
Distance
Elevation

Database EDR ID Number

D56
ESE
1/8 - 1/4 Mile
Higher

WA WELLS WALOG1000410923

Database:	Ecology Well Logs	Well Log ID:	529751
Well Tag:	Not Reported	Project Tag:	Not Reported
Notice of Intent #:	E007386	Date Received:	12-JUN-08
Diameter:	2	Casing Depth:	12
Well Completion:	03-JUN-08	Well Owner:	Shell Station 121144 Urs Corporation
Well Type:	Resource Protection	Driller #:	Not Reported
Static Level:	0	Flow Rate (GPM):	0
Flow Type:	Not Reported	PSI:	0
Well Test:	Not Reported	Water Reclamation #:	10

D57
ESE
1/8 - 1/4 Mile
Higher

WA WELLS WALOG1000410924

Database:	Ecology Well Logs	Well Log ID:	529753
Well Tag:	Not Reported	Project Tag:	Not Reported
Notice of Intent #:	E007386	Date Received:	12-JUN-08
Diameter:	2	Casing Depth:	12
Well Completion:	05-JUN-08	Well Owner:	Shell Station 121144 Urs Corporation
Well Type:	Resource Protection	Driller #:	Not Reported
Static Level:	0	Flow Rate (GPM):	0
Flow Type:	Not Reported	PSI:	0
Well Test:	Not Reported	Water Reclamation #:	10

D58
ESE
1/8 - 1/4 Mile
Higher

WA WELLS WALOG1000410921

Database:	Ecology Well Logs	Well Log ID:	529747
Well Tag:	Not Reported	Project Tag:	Not Reported
Notice of Intent #:	A106207	Date Received:	12-JUN-08
Diameter:	2	Casing Depth:	12
Well Completion:	05-JUN-08	Well Owner:	Shell Station Urs Corp
Well Type:	Decommissioning	Driller #:	Not Reported
Static Level:	0	Flow Rate (GPM):	0
Flow Type:	Not Reported	PSI:	0
Well Test:	Not Reported	Water Reclamation #:	10

D59
ESE
1/8 - 1/4 Mile
Higher

WA WELLS WALOG1000410922

Database:	Ecology Well Logs	Well Log ID:	529749
Well Tag:	Not Reported	Project Tag:	Not Reported
Notice of Intent #:	E007386	Date Received:	12-JUN-08
Diameter:	2	Casing Depth:	16

GEOCHECK® - PHYSICAL SETTING SOURCE MAP FINDINGS

Well Completion:	28-MAY-08	Well Owner:	Shell Station 121144 Urs Corporation
Well Type:	Resource Protection	Driller #:	Not Reported
Static Level:	0	Flow Rate (GPM):	0
Flow Type:	Not Reported	PSI:	0
Well Test:	Not Reported	Water Reclamation #:	10

**D60
ESE
1/8 - 1/4 Mile
Higher**

WA WELLS WALOG1000410925

Database:	Ecology Well Logs	Well Log ID:	529755
Well Tag:	Not Reported	Project Tag:	Not Reported
Notice of Intent #:	E007386	Date Received:	12-JUN-08
Diameter:	2	Casing Depth:	12
Well Completion:	05-JUN-08	Well Owner:	Shell Station 121144 Urs Corporation
Well Type:	Resource Protection	Driller #:	Not Reported
Static Level:	0	Flow Rate (GPM):	0
Flow Type:	Not Reported	PSI:	0
Well Test:	Not Reported	Water Reclamation #:	10

**D61
ESE
1/8 - 1/4 Mile
Higher**

WA WELLS WALOG1000508313

Database:	Ecology Well Logs	Well Log ID:	695140
Well Tag:	BBB214	Project Tag:	Not Reported
Notice of Intent #:	RE05240	Date Received:	20-DEC-10
Diameter:	3.5	Casing Depth:	14
Well Completion:	01-DEC-10	Well Owner:	Tae Jo Corp Environmental Associates
Well Type:	Resource Protection	Driller #:	Not Reported
Static Level:	0	Flow Rate (GPM):	0
Flow Type:	Not Reported	PSI:	0
Well Test:	Not Reported	Water Reclamation #:	10

**D62
ESE
1/8 - 1/4 Mile
Higher**

WA WELLS WALOG1000508314

Database:	Ecology Well Logs	Well Log ID:	695142
Well Tag:	BBB213	Project Tag:	Not Reported
Notice of Intent #:	RE05240	Date Received:	20-DEC-10
Diameter:	3.5	Casing Depth:	14
Well Completion:	01-DEC-10	Well Owner:	Tae Jo Corp Environmental Associates
Well Type:	Resource Protection	Driller #:	Not Reported
Static Level:	0	Flow Rate (GPM):	0
Flow Type:	Not Reported	PSI:	0
Well Test:	Not Reported	Water Reclamation #:	10

GEOCHECK® - PHYSICAL SETTING SOURCE MAP FINDINGS

Map ID
Direction
Distance
Elevation

Database EDR ID Number

D63
ESE
1/8 - 1/4 Mile
Higher

WA WELLS WALOG1000410926

Database:	Ecology Well Logs	Well Log ID:	529757
Well Tag:	Not Reported	Project Tag:	Not Reported
Notice of Intent #:	E007386	Date Received:	12-JUN-08
Diameter:	2	Casing Depth:	12
Well Completion:	05-JUN-08	Well Owner:	Shell Station 121144 Urs Corporation
Well Type:	Resource Protection	Driller #:	Not Reported
Static Level:	0	Flow Rate (GPM):	0
Flow Type:	Not Reported	PSI:	0
Well Test:	Not Reported	Water Reclamation #:	10

D64
ESE
1/8 - 1/4 Mile
Higher

WA WELLS WALOG1000508312

Database:	Ecology Well Logs	Well Log ID:	695138
Well Tag:	BBB215	Project Tag:	Not Reported
Notice of Intent #:	RE05240	Date Received:	20-DEC-10
Diameter:	3.5	Casing Depth:	14
Well Completion:	01-DEC-10	Well Owner:	Tae Jo Corp Environmental Associates
Well Type:	Resource Protection	Driller #:	Not Reported
Static Level:	0	Flow Rate (GPM):	0
Flow Type:	Not Reported	PSI:	0
Well Test:	Not Reported	Water Reclamation #:	10

D65
ESE
1/8 - 1/4 Mile
Higher

WA WELLS WALOG1000368885

Database:	Ecology Well Logs	Well Log ID:	469519
Well Tag:	ALM041	Project Tag:	Not Reported
Notice of Intent #:	R070636	Date Received:	01-MAR-07
Diameter:	0	Casing Depth:	15
Well Completion:	04-JAN-07	Well Owner:	City Of Puyallup
Well Type:	Resource Protection	Driller #:	Not Reported
Static Level:	0	Flow Rate (GPM):	0
Flow Type:	Not Reported	PSI:	0
Well Test:	Not Reported	Water Reclamation #:	10

D66
ESE
1/8 - 1/4 Mile
Higher

WA WELLS WALOG1000368886

Database:	Ecology Well Logs	Well Log ID:	469520
Well Tag:	ALM039	Project Tag:	Not Reported
Notice of Intent #:	R070636	Date Received:	01-MAR-07
Diameter:	0	Casing Depth:	15

GEOCHECK® - PHYSICAL SETTING SOURCE MAP FINDINGS

Well Completion:	04-JAN-07	Well Owner:	City Of Puyallup
Well Type:	Resource Protection	Driller #:	Not Reported
Static Level:	0	Flow Rate (GPM):	0
Flow Type:	Not Reported	PSI:	0
Well Test:	Not Reported	Water Reclamation #:	10

**D67
ESE
1/8 - 1/4 Mile
Higher**

WA WELLS WALOG1000345930

Database:	Ecology Well Logs	Well Log ID:	436362
Well Tag:	APK719	Project Tag:	Not Reported
Notice of Intent #:	R068910	Date Received:	18-APR-06
Diameter:	0	Casing Depth:	15
Well Completion:	27-MAR-06	Well Owner:	Pan Geo
Well Type:	Resource Protection	Driller #:	Not Reported
Static Level:	0	Flow Rate (GPM):	0
Flow Type:	Not Reported	PSI:	0
Well Test:	Not Reported	Water Reclamation #:	10

**D68
ESE
1/8 - 1/4 Mile
Higher**

WA WELLS WALOG1000345931

Database:	Ecology Well Logs	Well Log ID:	436363
Well Tag:	APK720	Project Tag:	Not Reported
Notice of Intent #:	R068910	Date Received:	18-APR-06
Diameter:	0	Casing Depth:	15
Well Completion:	27-MAR-06	Well Owner:	Pan Geo
Well Type:	Resource Protection	Driller #:	Not Reported
Static Level:	0	Flow Rate (GPM):	0
Flow Type:	Not Reported	PSI:	0
Well Test:	Not Reported	Water Reclamation #:	10

**D69
ESE
1/8 - 1/4 Mile
Higher**

WA WELLS WALOG1000368887

Database:	Ecology Well Logs	Well Log ID:	469521
Well Tag:	ALM040	Project Tag:	Not Reported
Notice of Intent #:	R070636	Date Received:	01-MAR-07
Diameter:	0	Casing Depth:	15
Well Completion:	04-JAN-07	Well Owner:	City Of Puyallup
Well Type:	Resource Protection	Driller #:	Not Reported
Static Level:	0	Flow Rate (GPM):	0
Flow Type:	Not Reported	PSI:	0
Well Test:	Not Reported	Water Reclamation #:	10

GEOCHECK® - PHYSICAL SETTING SOURCE MAP FINDINGS

Map ID
Direction
Distance
Elevation

Database EDR ID Number

D70
ESE
1/8 - 1/4 Mile
Higher

WA WELLS WALOG1000410919

Database:	Ecology Well Logs	Well Log ID:	529743
Well Tag:	Not Reported	Project Tag:	Not Reported
Notice of Intent #:	A106207	Date Received:	12-JUN-08
Diameter:	2	Casing Depth:	12
Well Completion:	03-JUN-08	Well Owner:	Shell Station Urs Corp
Well Type:	Decommissioning	Driller #:	Not Reported
Static Level:	0	Flow Rate (GPM):	0
Flow Type:	Not Reported	PSI:	0
Well Test:	Not Reported	Water Reclamation #:	10

D71
ESE
1/8 - 1/4 Mile
Higher

WA WELLS WALOG1000410920

Database:	Ecology Well Logs	Well Log ID:	529745
Well Tag:	Not Reported	Project Tag:	Not Reported
Notice of Intent #:	A106207	Date Received:	12-JUN-08
Diameter:	2	Casing Depth:	12
Well Completion:	05-JUN-08	Well Owner:	Shell Station Urs Corp
Well Type:	Decommissioning	Driller #:	Not Reported
Static Level:	0	Flow Rate (GPM):	0
Flow Type:	Not Reported	PSI:	0
Well Test:	Not Reported	Water Reclamation #:	10

D72
ESE
1/8 - 1/4 Mile
Higher

WA WELLS WALOG1000410917

Database:	Ecology Well Logs	Well Log ID:	529739
Well Tag:	Not Reported	Project Tag:	Not Reported
Notice of Intent #:	A106207	Date Received:	12-JUN-08
Diameter:	2	Casing Depth:	16
Well Completion:	28-MAY-08	Well Owner:	Shell Station Urs Corp
Well Type:	Decommissioning	Driller #:	Not Reported
Static Level:	0	Flow Rate (GPM):	0
Flow Type:	Not Reported	PSI:	0
Well Test:	Not Reported	Water Reclamation #:	10

D73
ESE
1/8 - 1/4 Mile
Higher

WA WELLS WALOG1000410918

Database:	Ecology Well Logs	Well Log ID:	529741
Well Tag:	Not Reported	Project Tag:	Not Reported
Notice of Intent #:	A106207	Date Received:	12-JUN-08
Diameter:	2	Casing Depth:	12

GEOCHECK® - PHYSICAL SETTING SOURCE MAP FINDINGS

Well Completion:	03-JUN-08	Well Owner:	Shell Station Urs Corp
Well Type:	Decommissioning	Driller #:	Not Reported
Static Level:	0	Flow Rate (GPM):	0
Flow Type:	Not Reported	PSI:	0
Well Test:	Not Reported	Water Reclamation #:	10

E74
North
1/8 - 1/4 Mile
Higher

WA WELLS WALOG1000380390

Database:	Ecology Well Logs	Well Log ID:	486200
Well Tag:	Not Reported	Project Tag:	Not Reported
Notice of Intent #:	A129870	Date Received:	13-JUL-07
Diameter:	1.5	Casing Depth:	10
Well Completion:	28-JUN-07	Well Owner:	Puyallup Fuel Co
Well Type:	Decommissioning	Driller #:	Not Reported
Static Level:	0	Flow Rate (GPM):	0
Flow Type:	Not Reported	PSI:	0
Well Test:	Not Reported	Water Reclamation #:	10

E75
North
1/8 - 1/4 Mile
Higher

WA WELLS WALOG1000380391

Database:	Ecology Well Logs	Well Log ID:	486202
Well Tag:	Not Reported	Project Tag:	Not Reported
Notice of Intent #:	A129870	Date Received:	13-JUL-07
Diameter:	1.5	Casing Depth:	13
Well Completion:	28-JUN-07	Well Owner:	Puyallup Fuel Co
Well Type:	Decommissioning	Driller #:	Not Reported
Static Level:	0	Flow Rate (GPM):	0
Flow Type:	Not Reported	PSI:	0
Well Test:	Not Reported	Water Reclamation #:	10

E76
North
1/8 - 1/4 Mile
Higher

WA WELLS WALOG1000380389

Database:	Ecology Well Logs	Well Log ID:	486198
Well Tag:	Not Reported	Project Tag:	Not Reported
Notice of Intent #:	A129870	Date Received:	13-JUL-07
Diameter:	1.5	Casing Depth:	11
Well Completion:	28-JUN-07	Well Owner:	Puyallup Fuel Co
Well Type:	Decommissioning	Driller #:	Not Reported
Static Level:	0	Flow Rate (GPM):	0
Flow Type:	Not Reported	PSI:	0
Well Test:	Not Reported	Water Reclamation #:	10

GEOCHECK® - PHYSICAL SETTING SOURCE MAP FINDINGS

Map ID
 Direction
 Distance
 Elevation

Database EDR ID Number

E77
North
1/8 - 1/4 Mile
Higher

WA WELLS WALOG1000350175

Database:	Ecology Well Logs	Well Log ID:	442646
Well Tag:	AHT746	Project Tag:	Not Reported
Notice of Intent #:	R066479	Date Received:	05-JUN-06
Diameter:	2	Casing Depth:	10
Well Completion:	22-MAR-06	Well Owner:	Mark Glassman
Well Type:	Resource Protection	Driller #:	Not Reported
Static Level:	0	Flow Rate (GPM):	0
Flow Type:	Not Reported	PSI:	0
Well Test:	Not Reported	Water Reclamation #:	10

E78
North
1/8 - 1/4 Mile
Higher

WA WELLS WALOG1000380388

Database:	Ecology Well Logs	Well Log ID:	486196
Well Tag:	Not Reported	Project Tag:	Not Reported
Notice of Intent #:	A129870	Date Received:	13-JUL-07
Diameter:	1.5	Casing Depth:	11
Well Completion:	28-JUN-07	Well Owner:	Puyallup Fuel Co
Well Type:	Decommissioning	Driller #:	Not Reported
Static Level:	0	Flow Rate (GPM):	0
Flow Type:	Not Reported	PSI:	0
Well Test:	Not Reported	Water Reclamation #:	10

E79
North
1/8 - 1/4 Mile
Higher

WA WELLS WALOG1000380394

Database:	Ecology Well Logs	Well Log ID:	486208
Well Tag:	Not Reported	Project Tag:	Not Reported
Notice of Intent #:	E007226	Date Received:	13-JUL-07
Diameter:	1.25	Casing Depth:	11
Well Completion:	28-JUN-07	Well Owner:	Puyallup Fuel Co
Well Type:	Resource Protection	Driller #:	Not Reported
Static Level:	0	Flow Rate (GPM):	0
Flow Type:	Not Reported	PSI:	0
Well Test:	Not Reported	Water Reclamation #:	10

E80
North
1/8 - 1/4 Mile
Higher

WA WELLS WALOG1000707793

Database:	Ecology Well Logs	Well Log ID:	1536709
Well Tag:	Not Reported	Project Tag:	B-1
Notice of Intent #:	SE55846	Date Received:	22-MAR-16
Diameter:	6	Casing Depth:	191.5

GEOCHECK® - PHYSICAL SETTING SOURCE MAP FINDINGS

Well Completion:	31-AUG-15	Well Owner:	City Of Puyallup
Well Type:	Resource Protection	Driller #:	2823
Static Level:	0	Flow Rate (GPM):	0
Flow Type:	Not Reported	PSI:	0
Well Test:	Not Reported	Water Reclamation #:	10

**E81
North
1/8 - 1/4 Mile
Higher**

WA WELLS WALOG1000707794

Database:	Ecology Well Logs	Well Log ID:	1536710
Well Tag:	Not Reported	Project Tag:	B-1
Notice of Intent #:	AE33672	Date Received:	22-MAR-16
Diameter:	6	Casing Depth:	191.5
Well Completion:	31-AUG-15	Well Owner:	City Of Puyallup
Well Type:	Decommissioning	Driller #:	2823
Static Level:	0	Flow Rate (GPM):	0
Flow Type:	Not Reported	PSI:	0
Well Test:	Not Reported	Water Reclamation #:	10

**E82
North
1/8 - 1/4 Mile
Higher**

WA WELLS WALOG1000380397

Database:	Ecology Well Logs	Well Log ID:	486214
Well Tag:	Not Reported	Project Tag:	Not Reported
Notice of Intent #:	E007226	Date Received:	13-JUL-07
Diameter:	1.25	Casing Depth:	13
Well Completion:	28-JUN-07	Well Owner:	Puyallup Fuel Co
Well Type:	Resource Protection	Driller #:	Not Reported
Static Level:	0	Flow Rate (GPM):	0
Flow Type:	Not Reported	PSI:	0
Well Test:	Not Reported	Water Reclamation #:	10

**E83
North
1/8 - 1/4 Mile
Higher**

WA WELLS WALOG1000380395

Database:	Ecology Well Logs	Well Log ID:	486210
Well Tag:	Not Reported	Project Tag:	Not Reported
Notice of Intent #:	E007226	Date Received:	13-JUL-07
Diameter:	1.25	Casing Depth:	11
Well Completion:	28-JUN-07	Well Owner:	Puyallup Fuel Co
Well Type:	Resource Protection	Driller #:	Not Reported
Static Level:	0	Flow Rate (GPM):	0
Flow Type:	Not Reported	PSI:	0
Well Test:	Not Reported	Water Reclamation #:	10

GEOCHECK® - PHYSICAL SETTING SOURCE MAP FINDINGS

Map ID
Direction
Distance
Elevation

Database EDR ID Number

E84
North
1/8 - 1/4 Mile
Higher

WA WELLS WALOG1000380396

Database:	Ecology Well Logs	Well Log ID:	486212
Well Tag:	Not Reported	Project Tag:	Not Reported
Notice of Intent #:	E007226	Date Received:	13-JUL-07
Diameter:	1.25	Casing Depth:	10
Well Completion:	28-JUN-07	Well Owner:	Puyallup Fuel Co
Well Type:	Resource Protection	Driller #:	Not Reported
Static Level:	0	Flow Rate (GPM):	0
Flow Type:	Not Reported	PSI:	0
Well Test:	Not Reported	Water Reclamation #:	10

E85
North
1/8 - 1/4 Mile
Higher

WA WELLS WALOG1000350174

Database:	Ecology Well Logs	Well Log ID:	442644
Well Tag:	AHT747	Project Tag:	Not Reported
Notice of Intent #:	R066479	Date Received:	05-JUN-06
Diameter:	2	Casing Depth:	10
Well Completion:	22-MAR-06	Well Owner:	Mark Glassman
Well Type:	Resource Protection	Driller #:	Not Reported
Static Level:	0	Flow Rate (GPM):	0
Flow Type:	Not Reported	PSI:	0
Well Test:	Not Reported	Water Reclamation #:	10

E86
North
1/8 - 1/4 Mile
Higher

WA WELLS WALOG1000228834

Database:	Ecology Well Logs	Well Log ID:	301263
Well Tag:	Not Reported	Project Tag:	Not Reported
Notice of Intent #:	S007615	Date Received:	04-JAN-01
Diameter:	0	Casing Depth:	9
Well Completion:	07-DEC-00	Well Owner:	Tosco Corp
Well Type:	Resource Protection	Driller #:	Not Reported
Static Level:	0	Flow Rate (GPM):	0
Flow Type:	Not Reported	PSI:	0
Well Test:	Not Reported	Water Reclamation #:	10

E87
North
1/8 - 1/4 Mile
Higher

WA WELLS WALOG1000228835

Database:	Ecology Well Logs	Well Log ID:	301264
Well Tag:	Not Reported	Project Tag:	Not Reported
Notice of Intent #:	S007615	Date Received:	04-JAN-01
Diameter:	0	Casing Depth:	9

GEOCHECK® - PHYSICAL SETTING SOURCE MAP FINDINGS

Well Completion:	07-DEC-00	Well Owner:	Tosco Corp
Well Type:	Resource Protection	Driller #:	Not Reported
Static Level:	0	Flow Rate (GPM):	0
Flow Type:	Not Reported	PSI:	0
Well Test:	Not Reported	Water Reclamation #:	10

E88
North
1/8 - 1/4 Mile
Higher

WA WELLS WALOG1000228833

Database:	Ecology Well Logs	Well Log ID:	301262
Well Tag:	Not Reported	Project Tag:	Not Reported
Notice of Intent #:	S007615	Date Received:	04-JAN-01
Diameter:	0	Casing Depth:	9
Well Completion:	07-DEC-00	Well Owner:	Tosco Corp
Well Type:	Resource Protection	Driller #:	Not Reported
Static Level:	0	Flow Rate (GPM):	0
Flow Type:	Not Reported	PSI:	0
Well Test:	Not Reported	Water Reclamation #:	10

E89
North
1/8 - 1/4 Mile
Higher

WA WELLS WALOG1000228831

Database:	Ecology Well Logs	Well Log ID:	301260
Well Tag:	Not Reported	Project Tag:	Not Reported
Notice of Intent #:	S007615	Date Received:	04-JAN-01
Diameter:	0	Casing Depth:	9
Well Completion:	07-DEC-00	Well Owner:	Tosco Corp
Well Type:	Resource Protection	Driller #:	Not Reported
Static Level:	0	Flow Rate (GPM):	0
Flow Type:	Not Reported	PSI:	0
Well Test:	Not Reported	Water Reclamation #:	10

E90
North
1/8 - 1/4 Mile
Higher

WA WELLS WALOG1000228832

Database:	Ecology Well Logs	Well Log ID:	301261
Well Tag:	Not Reported	Project Tag:	Not Reported
Notice of Intent #:	S007615	Date Received:	04-JAN-01
Diameter:	0	Casing Depth:	9
Well Completion:	07-DEC-00	Well Owner:	Tosco Corp
Well Type:	Resource Protection	Driller #:	Not Reported
Static Level:	0	Flow Rate (GPM):	0
Flow Type:	Not Reported	PSI:	0
Well Test:	Not Reported	Water Reclamation #:	10

GEOCHECK® - PHYSICAL SETTING SOURCE MAP FINDINGS

Map ID
Direction
Distance
Elevation

Database EDR ID Number

E91
North
1/8 - 1/4 Mile
Higher

WA WELLS WALOG1000228836

Database:	Ecology Well Logs	Well Log ID:	301265
Well Tag:	Not Reported	Project Tag:	Not Reported
Notice of Intent #:	S007615	Date Received:	04-JAN-01
Diameter:	0	Casing Depth:	9
Well Completion:	07-DEC-00	Well Owner:	Tosco Corp
Well Type:	Resource Protection	Driller #:	Not Reported
Static Level:	0	Flow Rate (GPM):	0
Flow Type:	Not Reported	PSI:	0
Well Test:	Not Reported	Water Reclamation #:	10

E92
North
1/8 - 1/4 Mile
Higher

WA WELLS WALOG1000228849

Database:	Ecology Well Logs	Well Log ID:	301278
Well Tag:	Not Reported	Project Tag:	Not Reported
Notice of Intent #:	S007615	Date Received:	04-JAN-01
Diameter:	0	Casing Depth:	9
Well Completion:	07-DEC-00	Well Owner:	Tosco Corp
Well Type:	Resource Protection	Driller #:	Not Reported
Static Level:	0	Flow Rate (GPM):	0
Flow Type:	Not Reported	PSI:	0
Well Test:	Not Reported	Water Reclamation #:	10

E93
North
1/8 - 1/4 Mile
Higher

WA WELLS WALOG1000350173

Database:	Ecology Well Logs	Well Log ID:	442642
Well Tag:	AHT748	Project Tag:	Not Reported
Notice of Intent #:	R066479	Date Received:	05-JUN-06
Diameter:	2	Casing Depth:	10
Well Completion:	22-MAR-06	Well Owner:	Mark Glassman
Well Type:	Resource Protection	Driller #:	Not Reported
Static Level:	0	Flow Rate (GPM):	0
Flow Type:	Not Reported	PSI:	0
Well Test:	Not Reported	Water Reclamation #:	10

E94
North
1/8 - 1/4 Mile
Higher

WA WELLS WALOG1000228848

Database:	Ecology Well Logs	Well Log ID:	301277
Well Tag:	Not Reported	Project Tag:	Not Reported
Notice of Intent #:	S007615	Date Received:	04-JAN-01
Diameter:	0	Casing Depth:	9

GEOCHECK® - PHYSICAL SETTING SOURCE MAP FINDINGS

Well Completion:	07-DEC-00	Well Owner:	Tosco Corp
Well Type:	Resource Protection	Driller #:	Not Reported
Static Level:	0	Flow Rate (GPM):	0
Flow Type:	Not Reported	PSI:	0
Well Test:	Not Reported	Water Reclamation #:	10

E95
North
1/8 - 1/4 Mile
Higher

WA WELLS WALOG1000228837

Database:	Ecology Well Logs	Well Log ID:	301266
Well Tag:	Not Reported	Project Tag:	Not Reported
Notice of Intent #:	S007615	Date Received:	04-JAN-01
Diameter:	0	Casing Depth:	9
Well Completion:	07-DEC-00	Well Owner:	Tosco Corp
Well Type:	Resource Protection	Driller #:	Not Reported
Static Level:	0	Flow Rate (GPM):	0
Flow Type:	Not Reported	PSI:	0
Well Test:	Not Reported	Water Reclamation #:	10

E96
North
1/8 - 1/4 Mile
Higher

WA WELLS WALOG1000228838

Database:	Ecology Well Logs	Well Log ID:	301267
Well Tag:	Not Reported	Project Tag:	Not Reported
Notice of Intent #:	R042610	Date Received:	04-JAN-01
Diameter:	0	Casing Depth:	11
Well Completion:	07-DEC-00	Well Owner:	Tosco Corp
Well Type:	Resource Protection	Driller #:	Not Reported
Static Level:	0	Flow Rate (GPM):	0
Flow Type:	Not Reported	PSI:	0
Well Test:	Not Reported	Water Reclamation #:	10

E97
North
1/8 - 1/4 Mile
Higher

WA WELLS WALOG1000707897

Database:	Ecology Well Logs	Well Log ID:	1536922
Well Tag:	Not Reported	Project Tag:	B-2
Notice of Intent #:	SE55846	Date Received:	22-MAR-16
Diameter:	6	Casing Depth:	241.5
Well Completion:	04-SEP-15	Well Owner:	City Of Puyallup
Well Type:	Resource Protection	Driller #:	2823
Static Level:	0	Flow Rate (GPM):	0
Flow Type:	Not Reported	PSI:	0
Well Test:	Not Reported	Water Reclamation #:	10

GEOCHECK® - PHYSICAL SETTING SOURCE MAP FINDINGS

Map ID
Direction
Distance
Elevation

Database EDR ID Number

E98
North
1/8 - 1/4 Mile
Higher

WA WELLS WALOG1000749087

Database:	Ecology Well Logs	Well Log ID:	1605219
Well Tag:	Not Reported	Project Tag:	B7
Notice of Intent #:	AE40166	Date Received:	06-DEC-16
Diameter:	2.25	Casing Depth:	10
Well Completion:	10-NOV-16	Well Owner:	O D Snider And Son Llc
Well Type:	Decommissioning	Driller #:	3174
Static Level:	72	Flow Rate (GPM):	0
Flow Type:	Static Level	PSI:	0
Well Test:	Not Reported	Water Reclamation #:	10

E99
North
1/8 - 1/4 Mile
Higher

WA WELLS WALOG1000758941

Database:	Ecology Well Logs	Well Log ID:	1616821
Well Tag:	Not Reported	Project Tag:	B1
Notice of Intent #:	EE06584	Date Received:	12-APR-17
Diameter:	2.25	Casing Depth:	15
Well Completion:	10-APR-17	Well Owner:	Vancouver Door Co
Well Type:	Resource Protection	Driller #:	3152
Static Level:	84	Flow Rate (GPM):	0
Flow Type:	Static Level	PSI:	0
Well Test:	Not Reported	Water Reclamation #:	10

E100
North
1/8 - 1/4 Mile
Higher

WA WELLS WALOG1000749086

Database:	Ecology Well Logs	Well Log ID:	1605218
Well Tag:	Not Reported	Project Tag:	B6
Notice of Intent #:	AE40166	Date Received:	06-DEC-16
Diameter:	2.25	Casing Depth:	10
Well Completion:	10-NOV-16	Well Owner:	O D Snider And Son Llc
Well Type:	Decommissioning	Driller #:	3174
Static Level:	72	Flow Rate (GPM):	0
Flow Type:	Static Level	PSI:	0
Well Test:	Not Reported	Water Reclamation #:	10

E101
North
1/8 - 1/4 Mile
Higher

WA WELLS WALOG1000749084

Database:	Ecology Well Logs	Well Log ID:	1605216
Well Tag:	Not Reported	Project Tag:	B4
Notice of Intent #:	AE40166	Date Received:	06-DEC-16
Diameter:	2.25	Casing Depth:	10

GEOCHECK® - PHYSICAL SETTING SOURCE MAP FINDINGS

Well Completion:	10-NOV-16	Well Owner:	O D Snider And Son Llc
Well Type:	Decommissioning	Driller #:	3174
Static Level:	72	Flow Rate (GPM):	0
Flow Type:	Static Level	PSI:	0
Well Test:	Not Reported	Water Reclamation #:	10

E102
North
1/8 - 1/4 Mile
Higher

WA WELLS WALOG1000749085

Database:	Ecology Well Logs	Well Log ID:	1605217
Well Tag:	Not Reported	Project Tag:	B5
Notice of Intent #:	AE40166	Date Received:	06-DEC-16
Diameter:	2.25	Casing Depth:	10
Well Completion:	10-NOV-16	Well Owner:	O D Snider And Son Llc
Well Type:	Decommissioning	Driller #:	3174
Static Level:	72	Flow Rate (GPM):	0
Flow Type:	Static Level	PSI:	0
Well Test:	Not Reported	Water Reclamation #:	10

E103
North
1/8 - 1/4 Mile
Higher

WA WELLS WALOG1000758942

Database:	Ecology Well Logs	Well Log ID:	1616822
Well Tag:	Not Reported	Project Tag:	B2
Notice of Intent #:	EE06584	Date Received:	12-APR-17
Diameter:	2.25	Casing Depth:	15
Well Completion:	10-APR-17	Well Owner:	Vancouver Door Co
Well Type:	Resource Protection	Driller #:	3152
Static Level:	93	Flow Rate (GPM):	0
Flow Type:	Static Level	PSI:	0
Well Test:	Not Reported	Water Reclamation #:	10

E104
North
1/8 - 1/4 Mile
Higher

WA WELLS WALOG1000758946

Database:	Ecology Well Logs	Well Log ID:	1616826
Well Tag:	Not Reported	Project Tag:	B3
Notice of Intent #:	AE42395	Date Received:	12-APR-17
Diameter:	2.25	Casing Depth:	15
Well Completion:	10-APR-17	Well Owner:	Vancouver Door Co
Well Type:	Decommissioning	Driller #:	3152
Static Level:	104	Flow Rate (GPM):	0
Flow Type:	Static Level	PSI:	0
Well Test:	Not Reported	Water Reclamation #:	10

GEOCHECK® - PHYSICAL SETTING SOURCE MAP FINDINGS

Map ID
Direction
Distance
Elevation

Database EDR ID Number

E105
North
1/8 - 1/4 Mile
Higher

WA WELLS WALOG1000781382

Database:	Ecology Well Logs	Well Log ID:	1706840
Well Tag:	Not Reported	Project Tag:	B1
Notice of Intent #:	AE42394	Date Received:	20-SEP-17
Diameter:	8	Casing Depth:	15
Well Completion:	03-FEB-17	Well Owner:	Vancouver Door Co
Well Type:	Decommissioning	Driller #:	0
Static Level:	0	Flow Rate (GPM):	0
Flow Type:	Not Reported	PSI:	0
Well Test:	Not Reported	Water Reclamation #:	10

E106
North
1/8 - 1/4 Mile
Higher

WA WELLS WALOG1000758945

Database:	Ecology Well Logs	Well Log ID:	1616825
Well Tag:	Not Reported	Project Tag:	B2
Notice of Intent #:	AE42395	Date Received:	12-APR-17
Diameter:	2.25	Casing Depth:	15
Well Completion:	10-APR-17	Well Owner:	Vancouver Door Co
Well Type:	Decommissioning	Driller #:	3152
Static Level:	93	Flow Rate (GPM):	0
Flow Type:	Static Level	PSI:	0
Well Test:	Not Reported	Water Reclamation #:	10

E107
North
1/8 - 1/4 Mile
Higher

WA WELLS WALOG1000758943

Database:	Ecology Well Logs	Well Log ID:	1616823
Well Tag:	Not Reported	Project Tag:	B3
Notice of Intent #:	EE06584	Date Received:	12-APR-17
Diameter:	2.25	Casing Depth:	15
Well Completion:	10-APR-17	Well Owner:	Vancouver Door Co
Well Type:	Resource Protection	Driller #:	3152
Static Level:	104	Flow Rate (GPM):	0
Flow Type:	Static Level	PSI:	0
Well Test:	Not Reported	Water Reclamation #:	10

E108
North
1/8 - 1/4 Mile
Higher

WA WELLS WALOG1000758944

Database:	Ecology Well Logs	Well Log ID:	1616824
Well Tag:	Not Reported	Project Tag:	B1
Notice of Intent #:	AE42395	Date Received:	12-APR-17
Diameter:	2.25	Casing Depth:	15

GEOCHECK® - PHYSICAL SETTING SOURCE MAP FINDINGS

Well Completion:	10-APR-17	Well Owner:	Vancouver Door Co
Well Type:	Decommissioning	Driller #:	3152
Static Level:	84	Flow Rate (GPM):	0
Flow Type:	Static Level	PSI:	0
Well Test:	Not Reported	Water Reclamation #:	10

E109
North
1/8 - 1/4 Mile
Higher

WA WELLS WALOG1000749083

Database:	Ecology Well Logs	Well Log ID:	1605215
Well Tag:	Not Reported	Project Tag:	B3
Notice of Intent #:	AE40166	Date Received:	06-DEC-16
Diameter:	2.25	Casing Depth:	10
Well Completion:	10-NOV-16	Well Owner:	O D Snider And Son Llc
Well Type:	Decommissioning	Driller #:	3174
Static Level:	72	Flow Rate (GPM):	0
Flow Type:	Static Level	PSI:	0
Well Test:	Not Reported	Water Reclamation #:	10

E110
North
1/8 - 1/4 Mile
Higher

WA WELLS WALOG1000749075

Database:	Ecology Well Logs	Well Log ID:	1605207
Well Tag:	Not Reported	Project Tag:	B2
Notice of Intent #:	EE06333	Date Received:	06-DEC-16
Diameter:	2.25	Casing Depth:	10
Well Completion:	10-NOV-16	Well Owner:	O D Snider And Son Llc
Well Type:	Resource Protection	Driller #:	3174
Static Level:	72	Flow Rate (GPM):	0
Flow Type:	Static Level	PSI:	0
Well Test:	Not Reported	Water Reclamation #:	10

E111
North
1/8 - 1/4 Mile
Higher

WA WELLS WALOG1000749076

Database:	Ecology Well Logs	Well Log ID:	1605208
Well Tag:	Not Reported	Project Tag:	B3
Notice of Intent #:	EE06333	Date Received:	06-DEC-16
Diameter:	2.25	Casing Depth:	10
Well Completion:	10-NOV-16	Well Owner:	O D Snider And Son Llc
Well Type:	Resource Protection	Driller #:	3174
Static Level:	72	Flow Rate (GPM):	0
Flow Type:	Static Level	PSI:	0
Well Test:	Not Reported	Water Reclamation #:	10

GEOCHECK® - PHYSICAL SETTING SOURCE MAP FINDINGS

Map ID
Direction
Distance
Elevation

Database EDR ID Number

E112
North
1/8 - 1/4 Mile
Higher

WA WELLS WALOG1000749074

Database:	Ecology Well Logs	Well Log ID:	1605206
Well Tag:	Not Reported	Project Tag:	B1
Notice of Intent #:	EE06333	Date Received:	06-DEC-16
Diameter:	2.25	Casing Depth:	10
Well Completion:	10-NOV-16	Well Owner:	O D Snider And Son Llc
Well Type:	Resource Protection	Driller #:	3174
Static Level:	72	Flow Rate (GPM):	0
Flow Type:	Static Level	PSI:	0
Well Test:	Not Reported	Water Reclamation #:	10

E113
North
1/8 - 1/4 Mile
Higher

WA WELLS WALOG1000707898

Database:	Ecology Well Logs	Well Log ID:	1536923
Well Tag:	Not Reported	Project Tag:	B-2
Notice of Intent #:	AE33672	Date Received:	22-MAR-16
Diameter:	6	Casing Depth:	241.5
Well Completion:	04-SEP-15	Well Owner:	City Of Puyallup
Well Type:	Decommissioning	Driller #:	2823
Static Level:	0	Flow Rate (GPM):	0
Flow Type:	Not Reported	PSI:	0
Well Test:	Not Reported	Water Reclamation #:	10

E114
North
1/8 - 1/4 Mile
Higher

WA WELLS WALOG1000716108

Database:	Ecology Well Logs	Well Log ID:	1560316
Well Tag:	BJX729	Project Tag:	Not Reported
Notice of Intent #:	RE11762	Date Received:	05-APR-16
Diameter:	2	Casing Depth:	23
Well Completion:	13-OCT-15	Well Owner:	City Of Puyallup
Well Type:	Resource Protection	Driller #:	2823
Static Level:	0	Flow Rate (GPM):	0
Flow Type:	Not Reported	PSI:	0
Well Test:	Not Reported	Water Reclamation #:	10

E115
North
1/8 - 1/4 Mile
Higher

WA WELLS WALOG1000749077

Database:	Ecology Well Logs	Well Log ID:	1605209
Well Tag:	Not Reported	Project Tag:	B4
Notice of Intent #:	EE06333	Date Received:	06-DEC-16
Diameter:	2.25	Casing Depth:	10

GEOCHECK® - PHYSICAL SETTING SOURCE MAP FINDINGS

Well Completion:	10-NOV-16	Well Owner:	O D Snider And Son Llc
Well Type:	Resource Protection	Driller #:	3174
Static Level:	72	Flow Rate (GPM):	0
Flow Type:	Static Level	PSI:	0
Well Test:	Not Reported	Water Reclamation #:	10

**E116
North
1/8 - 1/4 Mile
Higher**

WA WELLS WALOG1000749081

Database:	Ecology Well Logs	Well Log ID:	1605213
Well Tag:	Not Reported	Project Tag:	B1
Notice of Intent #:	AE40166	Date Received:	06-DEC-16
Diameter:	2.25	Casing Depth:	10
Well Completion:	10-NOV-16	Well Owner:	O D Snider And Son Llc
Well Type:	Decommissioning	Driller #:	3174
Static Level:	72	Flow Rate (GPM):	0
Flow Type:	Static Level	PSI:	0
Well Test:	Not Reported	Water Reclamation #:	10

**E117
North
1/8 - 1/4 Mile
Higher**

WA WELLS WALOG1000749082

Database:	Ecology Well Logs	Well Log ID:	1605214
Well Tag:	Not Reported	Project Tag:	B2
Notice of Intent #:	AE40166	Date Received:	06-DEC-16
Diameter:	2.25	Casing Depth:	10
Well Completion:	10-NOV-16	Well Owner:	O D Snider And Son Llc
Well Type:	Decommissioning	Driller #:	3174
Static Level:	72	Flow Rate (GPM):	0
Flow Type:	Static Level	PSI:	0
Well Test:	Not Reported	Water Reclamation #:	10

**E118
North
1/8 - 1/4 Mile
Higher**

WA WELLS WALOG1000749080

Database:	Ecology Well Logs	Well Log ID:	1605212
Well Tag:	Not Reported	Project Tag:	B7
Notice of Intent #:	EE06333	Date Received:	06-DEC-16
Diameter:	2.25	Casing Depth:	10
Well Completion:	10-NOV-16	Well Owner:	O D Snider And Son Llc
Well Type:	Resource Protection	Driller #:	3174
Static Level:	72	Flow Rate (GPM):	0
Flow Type:	Static Level	PSI:	0
Well Test:	Not Reported	Water Reclamation #:	10

GEOCHECK® - PHYSICAL SETTING SOURCE MAP FINDINGS

Map ID
Direction
Distance
Elevation

Database EDR ID Number

E119
North
1/8 - 1/4 Mile
Higher

WA WELLS WALOG1000749078

Database:	Ecology Well Logs	Well Log ID:	1605210
Well Tag:	Not Reported	Project Tag:	B5
Notice of Intent #:	EE06333	Date Received:	06-DEC-16
Diameter:	2.25	Casing Depth:	10
Well Completion:	10-NOV-16	Well Owner:	O D Snider And Son Llc
Well Type:	Resource Protection	Driller #:	3174
Static Level:	72	Flow Rate (GPM):	0
Flow Type:	Static Level	PSI:	0
Well Test:	Not Reported	Water Reclamation #:	10

E120
North
1/8 - 1/4 Mile
Higher

WA WELLS WALOG1000749079

Database:	Ecology Well Logs	Well Log ID:	1605211
Well Tag:	Not Reported	Project Tag:	B6
Notice of Intent #:	EE06333	Date Received:	06-DEC-16
Diameter:	2.25	Casing Depth:	10
Well Completion:	10-NOV-16	Well Owner:	O D Snider And Son Llc
Well Type:	Resource Protection	Driller #:	3174
Static Level:	72	Flow Rate (GPM):	0
Flow Type:	Static Level	PSI:	0
Well Test:	Not Reported	Water Reclamation #:	10

F121
NNE
1/8 - 1/4 Mile
Higher

WA WELLS WALOG1000326194

Database:	Ecology Well Logs	Well Log ID:	410021
Well Tag:	Not Reported	Project Tag:	Not Reported
Notice of Intent #:	A072711	Date Received:	15-JUN-05
Diameter:	2	Casing Depth:	12
Well Completion:	23-DEC-04	Well Owner:	Valley Packers
Well Type:	Decommissioning	Driller #:	Not Reported
Static Level:	0	Flow Rate (GPM):	0
Flow Type:	Not Reported	PSI:	0
Well Test:	Not Reported	Water Reclamation #:	10

F122
NNE
1/8 - 1/4 Mile
Higher

WA WELLS WALOG1000326193

Database:	Ecology Well Logs	Well Log ID:	410020
Well Tag:	Not Reported	Project Tag:	Not Reported
Notice of Intent #:	A072711	Date Received:	15-JUN-05
Diameter:	2	Casing Depth:	12

GEOCHECK® - PHYSICAL SETTING SOURCE MAP FINDINGS

Well Completion:	23-DEC-04	Well Owner:	Valley Packers
Well Type:	Decommissioning	Driller #:	Not Reported
Static Level:	0	Flow Rate (GPM):	0
Flow Type:	Not Reported	PSI:	0
Well Test:	Not Reported	Water Reclamation #:	10

F123
NNE
1/8 - 1/4 Mile
Higher

WA WELLS WALOG1000326192

Database:	Ecology Well Logs	Well Log ID:	410019
Well Tag:	Not Reported	Project Tag:	Not Reported
Notice of Intent #:	A072711	Date Received:	15-JUN-05
Diameter:	2	Casing Depth:	12
Well Completion:	23-DEC-04	Well Owner:	Valley Packers
Well Type:	Decommissioning	Driller #:	Not Reported
Static Level:	0	Flow Rate (GPM):	0
Flow Type:	Not Reported	PSI:	0
Well Test:	Not Reported	Water Reclamation #:	10

F124
NNE
1/8 - 1/4 Mile
Higher

WA WELLS WALOG1000327052

Database:	Ecology Well Logs	Well Log ID:	411055
Well Tag:	Not Reported	Project Tag:	Not Reported
Notice of Intent #:	A069233	Date Received:	22-JUN-05
Diameter:	2	Casing Depth:	12
Well Completion:	16-SEP-04	Well Owner:	Waltson Automotive
Well Type:	Decommissioning	Driller #:	Not Reported
Static Level:	0	Flow Rate (GPM):	0
Flow Type:	Not Reported	PSI:	0
Well Test:	Not Reported	Water Reclamation #:	10

F125
NNE
1/8 - 1/4 Mile
Higher

WA WELLS WALOG1000400073

Database:	Ecology Well Logs	Well Log ID:	513680
Well Tag:	Not Reported	Project Tag:	Not Reported
Notice of Intent #:	E007890	Date Received:	09-JAN-08
Diameter:	0	Casing Depth:	8
Well Completion:	14-DEC-07	Well Owner:	Edward Hurlow Ems
Well Type:	Resource Protection	Driller #:	Not Reported
Static Level:	0	Flow Rate (GPM):	0
Flow Type:	Not Reported	PSI:	0
Well Test:	Not Reported	Water Reclamation #:	10

GEOCHECK® - PHYSICAL SETTING SOURCE MAP FINDINGS

Map ID
Direction
Distance
Elevation

Database EDR ID Number

F126
NNE
1/8 - 1/4 Mile
Higher

WA WELLS WALOG1000327054

Database:	Ecology Well Logs	Well Log ID:	411058
Well Tag:	Not Reported	Project Tag:	Not Reported
Notice of Intent #:	A069233	Date Received:	22-JUN-05
Diameter:	2	Casing Depth:	12
Well Completion:	16-SEP-04	Well Owner:	Waltson Automotive
Well Type:	Decommissioning	Driller #:	Not Reported
Static Level:	0	Flow Rate (GPM):	0
Flow Type:	Not Reported	PSI:	0
Well Test:	Not Reported	Water Reclamation #:	10

F127
NNE
1/8 - 1/4 Mile
Higher

WA WELLS WALOG1000327053

Database:	Ecology Well Logs	Well Log ID:	411056
Well Tag:	Not Reported	Project Tag:	Not Reported
Notice of Intent #:	A069233	Date Received:	22-JUN-05
Diameter:	2	Casing Depth:	12
Well Completion:	16-SEP-04	Well Owner:	Waltson Automotive
Well Type:	Decommissioning	Driller #:	Not Reported
Static Level:	0	Flow Rate (GPM):	0
Flow Type:	Not Reported	PSI:	0
Well Test:	Not Reported	Water Reclamation #:	10

F128
NNE
1/8 - 1/4 Mile
Higher

WA WELLS WALOG1000326191

Database:	Ecology Well Logs	Well Log ID:	410018
Well Tag:	Not Reported	Project Tag:	Not Reported
Notice of Intent #:	A072711	Date Received:	15-JUN-05
Diameter:	2	Casing Depth:	16
Well Completion:	23-DEC-04	Well Owner:	Valley Packers
Well Type:	Decommissioning	Driller #:	Not Reported
Static Level:	0	Flow Rate (GPM):	0
Flow Type:	Not Reported	PSI:	0
Well Test:	Not Reported	Water Reclamation #:	10

F129
NNE
1/8 - 1/4 Mile
Higher

WA WELLS WALOG1000326186

Database:	Ecology Well Logs	Well Log ID:	410013
Well Tag:	Not Reported	Project Tag:	Not Reported
Notice of Intent #:	E005162	Date Received:	15-JUN-05
Diameter:	2	Casing Depth:	12

GEOCHECK® - PHYSICAL SETTING SOURCE MAP FINDINGS

Well Completion:	23-DEC-04	Well Owner:	Valley Packer
Well Type:	Resource Protection	Driller #:	Not Reported
Static Level:	0	Flow Rate (GPM):	0
Flow Type:	Not Reported	PSI:	0
Well Test:	Not Reported	Water Reclamation #:	10

F130
NNE
1/8 - 1/4 Mile
Higher

WA WELLS WALOG1000326185

Database:	Ecology Well Logs	Well Log ID:	410012
Well Tag:	Not Reported	Project Tag:	Not Reported
Notice of Intent #:	E005162	Date Received:	15-JUN-05
Diameter:	2	Casing Depth:	16
Well Completion:	23-DEC-04	Well Owner:	Valley Packer
Well Type:	Resource Protection	Driller #:	Not Reported
Static Level:	0	Flow Rate (GPM):	0
Flow Type:	Not Reported	PSI:	0
Well Test:	Not Reported	Water Reclamation #:	10

F131
NNE
1/8 - 1/4 Mile
Higher

WA WELLS WALOG1000326184

Database:	Ecology Well Logs	Well Log ID:	410011
Well Tag:	Not Reported	Project Tag:	Not Reported
Notice of Intent #:	E005162	Date Received:	15-JUN-05
Diameter:	2	Casing Depth:	16
Well Completion:	23-DEC-04	Well Owner:	Valley Packer
Well Type:	Resource Protection	Driller #:	Not Reported
Static Level:	0	Flow Rate (GPM):	0
Flow Type:	Not Reported	PSI:	0
Well Test:	Not Reported	Water Reclamation #:	10

F132
NNE
1/8 - 1/4 Mile
Higher

WA WELLS WALOG1000326187

Database:	Ecology Well Logs	Well Log ID:	410014
Well Tag:	Not Reported	Project Tag:	Not Reported
Notice of Intent #:	E005162	Date Received:	15-JUN-05
Diameter:	2	Casing Depth:	12
Well Completion:	23-DEC-04	Well Owner:	Valley Packer
Well Type:	Resource Protection	Driller #:	Not Reported
Static Level:	0	Flow Rate (GPM):	0
Flow Type:	Not Reported	PSI:	0
Well Test:	Not Reported	Water Reclamation #:	10

GEOCHECK® - PHYSICAL SETTING SOURCE MAP FINDINGS

Map ID
Direction
Distance
Elevation

Database EDR ID Number

F133
NNE
1/8 - 1/4 Mile
Higher

WA WELLS WALOG1000326190

Database:	Ecology Well Logs	Well Log ID:	410017
Well Tag:	Not Reported	Project Tag:	Not Reported
Notice of Intent #:	A072711	Date Received:	15-JUN-05
Diameter:	2	Casing Depth:	16
Well Completion:	23-DEC-04	Well Owner:	Valley Packers
Well Type:	Decommissioning	Driller #:	Not Reported
Static Level:	0	Flow Rate (GPM):	0
Flow Type:	Not Reported	PSI:	0
Well Test:	Not Reported	Water Reclamation #:	10

F134
NNE
1/8 - 1/4 Mile
Higher

WA WELLS WALOG1000326189

Database:	Ecology Well Logs	Well Log ID:	410016
Well Tag:	Not Reported	Project Tag:	Not Reported
Notice of Intent #:	A072711	Date Received:	15-JUN-05
Diameter:	2	Casing Depth:	16
Well Completion:	23-DEC-04	Well Owner:	Valley Packers
Well Type:	Decommissioning	Driller #:	Not Reported
Static Level:	0	Flow Rate (GPM):	0
Flow Type:	Not Reported	PSI:	0
Well Test:	Not Reported	Water Reclamation #:	10

F135
NNE
1/8 - 1/4 Mile
Higher

WA WELLS WALOG1000326188

Database:	Ecology Well Logs	Well Log ID:	410015
Well Tag:	Not Reported	Project Tag:	Not Reported
Notice of Intent #:	E005162	Date Received:	15-JUN-05
Diameter:	2	Casing Depth:	12
Well Completion:	23-DEC-04	Well Owner:	Valley Packer
Well Type:	Resource Protection	Driller #:	Not Reported
Static Level:	0	Flow Rate (GPM):	0
Flow Type:	Not Reported	PSI:	0
Well Test:	Not Reported	Water Reclamation #:	10

F136
NNE
1/8 - 1/4 Mile
Higher

WA WELLS WALOG1000400084

Database:	Ecology Well Logs	Well Log ID:	513701
Well Tag:	Not Reported	Project Tag:	Not Reported
Notice of Intent #:	A130821	Date Received:	09-JAN-08
Diameter:	0	Casing Depth:	8

GEOCHECK® - PHYSICAL SETTING SOURCE MAP FINDINGS

Well Completion:	14-DEC-07	Well Owner:	Edward Hurlow Ems
Well Type:	Decommissioning	Driller #:	Not Reported
Static Level:	0	Flow Rate (GPM):	0
Flow Type:	Not Reported	PSI:	0
Well Test:	Not Reported	Water Reclamation #:	10

F137
NNE
1/8 - 1/4 Mile
Higher

WA WELLS WALOG1000400083

Database:	Ecology Well Logs	Well Log ID:	513699
Well Tag:	Not Reported	Project Tag:	Not Reported
Notice of Intent #:	A130821	Date Received:	09-JAN-08
Diameter:	0	Casing Depth:	8
Well Completion:	14-DEC-07	Well Owner:	Edward Hurlow Ems
Well Type:	Decommissioning	Driller #:	Not Reported
Static Level:	0	Flow Rate (GPM):	0
Flow Type:	Not Reported	PSI:	0
Well Test:	Not Reported	Water Reclamation #:	10

F138
NNE
1/8 - 1/4 Mile
Higher

WA WELLS WALOG1000400082

Database:	Ecology Well Logs	Well Log ID:	513697
Well Tag:	Not Reported	Project Tag:	Not Reported
Notice of Intent #:	A130821	Date Received:	09-JAN-08
Diameter:	0	Casing Depth:	8
Well Completion:	14-DEC-07	Well Owner:	Edward Hurlow Ems
Well Type:	Decommissioning	Driller #:	Not Reported
Static Level:	0	Flow Rate (GPM):	0
Flow Type:	Not Reported	PSI:	0
Well Test:	Not Reported	Water Reclamation #:	10

F139
NNE
1/8 - 1/4 Mile
Higher

WA WELLS WALOG1000400085

Database:	Ecology Well Logs	Well Log ID:	513703
Well Tag:	Not Reported	Project Tag:	Not Reported
Notice of Intent #:	A130821	Date Received:	09-JAN-08
Diameter:	0	Casing Depth:	8
Well Completion:	14-DEC-07	Well Owner:	Edward Hurlow Ems
Well Type:	Decommissioning	Driller #:	Not Reported
Static Level:	0	Flow Rate (GPM):	0
Flow Type:	Not Reported	PSI:	0
Well Test:	Not Reported	Water Reclamation #:	10

GEOCHECK® - PHYSICAL SETTING SOURCE MAP FINDINGS

Map ID
Direction
Distance
Elevation

Database EDR ID Number

F140
NNE
1/8 - 1/4 Mile
Higher

WA WELLS WALOG1000409612

Database:	Ecology Well Logs	Well Log ID:	527808
Well Tag:	APJ192	Project Tag:	Not Reported
Notice of Intent #:	RE02212	Date Received:	10-APR-08
Diameter:	3.5	Casing Depth:	15
Well Completion:	03-APR-08	Well Owner:	Puyallup School District #3
Well Type:	Resource Protection	Driller #:	Not Reported
Static Level:	0	Flow Rate (GPM):	0
Flow Type:	Not Reported	PSI:	0
Well Test:	Not Reported	Water Reclamation #:	10

F141
NNE
1/8 - 1/4 Mile
Higher

WA WELLS WALOG1000409611

Database:	Ecology Well Logs	Well Log ID:	527806
Well Tag:	APJ193	Project Tag:	Not Reported
Notice of Intent #:	RE02212	Date Received:	10-APR-08
Diameter:	3.5	Casing Depth:	15
Well Completion:	03-APR-08	Well Owner:	Puyallup School District #3
Well Type:	Resource Protection	Driller #:	Not Reported
Static Level:	0	Flow Rate (GPM):	0
Flow Type:	Not Reported	PSI:	0
Well Test:	Not Reported	Water Reclamation #:	10

F142
NNE
1/8 - 1/4 Mile
Higher

WA WELLS WALOG1000400086

Database:	Ecology Well Logs	Well Log ID:	513705
Well Tag:	Not Reported	Project Tag:	Not Reported
Notice of Intent #:	A130821	Date Received:	09-JAN-08
Diameter:	0	Casing Depth:	12
Well Completion:	14-DEC-07	Well Owner:	Edward Hurlow Ems
Well Type:	Decommissioning	Driller #:	Not Reported
Static Level:	0	Flow Rate (GPM):	0
Flow Type:	Not Reported	PSI:	0
Well Test:	Not Reported	Water Reclamation #:	10

F143
NNE
1/8 - 1/4 Mile
Higher

WA WELLS WALOG1000400081

Database:	Ecology Well Logs	Well Log ID:	513695
Well Tag:	Not Reported	Project Tag:	Not Reported
Notice of Intent #:	A130821	Date Received:	09-JAN-08
Diameter:	0	Casing Depth:	12

GEOCHECK® - PHYSICAL SETTING SOURCE MAP FINDINGS

Well Completion:	14-DEC-07	Well Owner:	Edward Hurlow Ems
Well Type:	Decommissioning	Driller #:	Not Reported
Static Level:	0	Flow Rate (GPM):	0
Flow Type:	Not Reported	PSI:	0
Well Test:	Not Reported	Water Reclamation #:	10

F144
NNE
1/8 - 1/4 Mile
Higher

WA WELLS WALOG1000400076

Database:	Ecology Well Logs	Well Log ID:	513685
Well Tag:	Not Reported	Project Tag:	Not Reported
Notice of Intent #:	E007890	Date Received:	09-JAN-08
Diameter:	0	Casing Depth:	8
Well Completion:	14-DEC-07	Well Owner:	Edward Hurlow Ems
Well Type:	Resource Protection	Driller #:	Not Reported
Static Level:	0	Flow Rate (GPM):	0
Flow Type:	Not Reported	PSI:	0
Well Test:	Not Reported	Water Reclamation #:	10

F145
NNE
1/8 - 1/4 Mile
Higher

WA WELLS WALOG1000400075

Database:	Ecology Well Logs	Well Log ID:	513684
Well Tag:	Not Reported	Project Tag:	Not Reported
Notice of Intent #:	E007890	Date Received:	09-JAN-08
Diameter:	0	Casing Depth:	8
Well Completion:	14-DEC-07	Well Owner:	Edward Hurlow Ems
Well Type:	Resource Protection	Driller #:	Not Reported
Static Level:	0	Flow Rate (GPM):	0
Flow Type:	Not Reported	PSI:	0
Well Test:	Not Reported	Water Reclamation #:	10

F146
NNE
1/8 - 1/4 Mile
Higher

WA WELLS WALOG1000400074

Database:	Ecology Well Logs	Well Log ID:	513682
Well Tag:	Not Reported	Project Tag:	Not Reported
Notice of Intent #:	E007890	Date Received:	09-JAN-08
Diameter:	0	Casing Depth:	12
Well Completion:	14-DEC-07	Well Owner:	Edward Hurlow Ems
Well Type:	Resource Protection	Driller #:	Not Reported
Static Level:	0	Flow Rate (GPM):	0
Flow Type:	Not Reported	PSI:	0
Well Test:	Not Reported	Water Reclamation #:	10

GEOCHECK® - PHYSICAL SETTING SOURCE MAP FINDINGS

Map ID
Direction
Distance
Elevation

Database EDR ID Number

F147
NNE
1/8 - 1/4 Mile
Higher

WA WELLS WALOG1000400077

Database:	Ecology Well Logs	Well Log ID:	513687
Well Tag:	Not Reported	Project Tag:	Not Reported
Notice of Intent #:	E007890	Date Received:	09-JAN-08
Diameter:	0	Casing Depth:	8
Well Completion:	14-DEC-07	Well Owner:	Edward Hurlow Ems
Well Type:	Resource Protection	Driller #:	Not Reported
Static Level:	0	Flow Rate (GPM):	0
Flow Type:	Not Reported	PSI:	0
Well Test:	Not Reported	Water Reclamation #:	10

F148
NNE
1/8 - 1/4 Mile
Higher

WA WELLS WALOG1000400080

Database:	Ecology Well Logs	Well Log ID:	513693
Well Tag:	Not Reported	Project Tag:	Not Reported
Notice of Intent #:	A130821	Date Received:	09-JAN-08
Diameter:	0	Casing Depth:	8
Well Completion:	14-DEC-07	Well Owner:	Edward Hurlow Ems
Well Type:	Decommissioning	Driller #:	Not Reported
Static Level:	0	Flow Rate (GPM):	0
Flow Type:	Not Reported	PSI:	0
Well Test:	Not Reported	Water Reclamation #:	10

F149
NNE
1/8 - 1/4 Mile
Higher

WA WELLS WALOG1000400079

Database:	Ecology Well Logs	Well Log ID:	513691
Well Tag:	Not Reported	Project Tag:	Not Reported
Notice of Intent #:	E007890	Date Received:	09-JAN-08
Diameter:	0	Casing Depth:	12
Well Completion:	14-DEC-07	Well Owner:	Edward Hurlow Ems
Well Type:	Resource Protection	Driller #:	Not Reported
Static Level:	0	Flow Rate (GPM):	0
Flow Type:	Not Reported	PSI:	0
Well Test:	Not Reported	Water Reclamation #:	10

F150
NNE
1/8 - 1/4 Mile
Higher

WA WELLS WALOG1000400078

Database:	Ecology Well Logs	Well Log ID:	513689
Well Tag:	Not Reported	Project Tag:	Not Reported
Notice of Intent #:	E007890	Date Received:	09-JAN-08
Diameter:	0	Casing Depth:	8

GEOCHECK® - PHYSICAL SETTING SOURCE MAP FINDINGS

Well Completion:	14-DEC-07	Well Owner:	Edward Hurlow Ems
Well Type:	Resource Protection	Driller #:	Not Reported
Static Level:	0	Flow Rate (GPM):	0
Flow Type:	Not Reported	PSI:	0
Well Test:	Not Reported	Water Reclamation #:	10

F151
NNE
1/8 - 1/4 Mile
Higher

WA WELLS WALOG1000326183

Database:	Ecology Well Logs	Well Log ID:	410010
Well Tag:	Not Reported	Project Tag:	Not Reported
Notice of Intent #:	E005162	Date Received:	15-JUN-05
Diameter:	2	Casing Depth:	16
Well Completion:	23-DEC-04	Well Owner:	Valley Packer
Well Type:	Resource Protection	Driller #:	Not Reported
Static Level:	0	Flow Rate (GPM):	0
Flow Type:	Not Reported	PSI:	0
Well Test:	Not Reported	Water Reclamation #:	10

F152
NNE
1/8 - 1/4 Mile
Higher

WA WELLS WALOG1000004567

Database:	Ecology Well Logs	Well Log ID:	1763561
Well Tag:	Not Reported	Project Tag:	B2
Notice of Intent #:	EE07318	Date Received:	10-SEP-18
Diameter:	2.25	Casing Depth:	16.4166660309
Well Completion:	21-AUG-18	Well Owner:	Young
Well Type:	Resource Protection	Driller #:	2914
Static Level:	113	Flow Rate (GPM):	0
Flow Type:	Static Level	PSI:	0
Well Test:	Not Reported	Water Reclamation #:	10

F153
NNE
1/8 - 1/4 Mile
Higher

WA WELLS WALOG1000004566

Database:	Ecology Well Logs	Well Log ID:	1763560
Well Tag:	Not Reported	Project Tag:	B1
Notice of Intent #:	AE50539	Date Received:	10-SEP-18
Diameter:	2.25	Casing Depth:	18
Well Completion:	21-AUG-18	Well Owner:	Young
Well Type:	Decommissioning	Driller #:	2914
Static Level:	113	Flow Rate (GPM):	0
Flow Type:	Static Level	PSI:	0
Well Test:	Not Reported	Water Reclamation #:	10

GEOCHECK® - PHYSICAL SETTING SOURCE MAP FINDINGS

Map ID
Direction
Distance
Elevation

Database EDR ID Number

F154
NNE
1/8 - 1/4 Mile
Higher

WA WELLS WALOG1000004565

Database:	Ecology Well Logs	Well Log ID:	1763559
Well Tag:	Not Reported	Project Tag:	B1
Notice of Intent #:	EE07318	Date Received:	10-SEP-18
Diameter:	2.25	Casing Depth:	18
Well Completion:	21-AUG-18	Well Owner:	Young
Well Type:	Resource Protection	Driller #:	2914
Static Level:	113	Flow Rate (GPM):	0
Flow Type:	Static Level	PSI:	0
Well Test:	Not Reported	Water Reclamation #:	10

F155
NNE
1/8 - 1/4 Mile
Higher

WA WELLS WALOG1000004568

Database:	Ecology Well Logs	Well Log ID:	1763562
Well Tag:	Not Reported	Project Tag:	B2
Notice of Intent #:	AE50539	Date Received:	10-SEP-18
Diameter:	2.25	Casing Depth:	16.4166660309
Well Completion:	21-AUG-18	Well Owner:	Young
Well Type:	Decommissioning	Driller #:	2914
Static Level:	113	Flow Rate (GPM):	0
Flow Type:	Static Level	PSI:	0
Well Test:	Not Reported	Water Reclamation #:	10

F156
NNE
1/8 - 1/4 Mile
Higher

WA WELLS WALOG1000004571

Database:	Ecology Well Logs	Well Log ID:	1763565
Well Tag:	Not Reported	Project Tag:	B4
Notice of Intent #:	EE07318	Date Received:	10-SEP-18
Diameter:	2.25	Casing Depth:	15
Well Completion:	22-AUG-18	Well Owner:	Young
Well Type:	Resource Protection	Driller #:	2914
Static Level:	125	Flow Rate (GPM):	0
Flow Type:	Static Level	PSI:	0
Well Test:	Not Reported	Water Reclamation #:	10

F157
NNE
1/8 - 1/4 Mile
Higher

WA WELLS WALOG1000004570

Database:	Ecology Well Logs	Well Log ID:	1763564
Well Tag:	Not Reported	Project Tag:	B3
Notice of Intent #:	AE50539	Date Received:	10-SEP-18
Diameter:	2.25	Casing Depth:	20

GEOCHECK® - PHYSICAL SETTING SOURCE MAP FINDINGS

Well Completion:	21-AUG-18	Well Owner:	Young
Well Type:	Decommissioning	Driller #:	2914
Static Level:	125	Flow Rate (GPM):	0
Flow Type:	Static Level	PSI:	0
Well Test:	Not Reported	Water Reclamation #:	10

F158
NNE
1/8 - 1/4 Mile
Higher

WA WELLS WALOG1000004569

Database:	Ecology Well Logs	Well Log ID:	1763563
Well Tag:	Not Reported	Project Tag:	B3
Notice of Intent #:	EE07318	Date Received:	10-SEP-18
Diameter:	2.25	Casing Depth:	20
Well Completion:	21-AUG-18	Well Owner:	Young
Well Type:	Resource Protection	Driller #:	2914
Static Level:	125	Flow Rate (GPM):	0
Flow Type:	Static Level	PSI:	0
Well Test:	Not Reported	Water Reclamation #:	10

F159
NNE
1/8 - 1/4 Mile
Higher

WA WELLS WALOG1000004564

Database:	Ecology Well Logs	Well Log ID:	1763558
Well Tag:	Not Reported	Project Tag:	B4
Notice of Intent #:	AE50538	Date Received:	10-SEP-18
Diameter:	2.25	Casing Depth:	20
Well Completion:	22-AUG-18	Well Owner:	Young
Well Type:	Decommissioning	Driller #:	2914
Static Level:	0	Flow Rate (GPM):	0
Flow Type:	Dry Hole	PSI:	0
Well Test:	Not Reported	Water Reclamation #:	10

F160
NNE
1/8 - 1/4 Mile
Higher

WA WELLS WALOG1000004559

Database:	Ecology Well Logs	Well Log ID:	1763553
Well Tag:	Not Reported	Project Tag:	B3
Notice of Intent #:	SE67157	Date Received:	10-SEP-18
Diameter:	2.25	Casing Depth:	20
Well Completion:	21-AUG-18	Well Owner:	Young
Well Type:	Resource Protection	Driller #:	2914
Static Level:	0	Flow Rate (GPM):	0
Flow Type:	Dry Hole	PSI:	0
Well Test:	Not Reported	Water Reclamation #:	10

GEOCHECK® - PHYSICAL SETTING SOURCE MAP FINDINGS

Map ID
 Direction
 Distance
 Elevation

Database EDR ID Number

F161
NNE
1/8 - 1/4 Mile
Higher

WA WELLS WALOG1000004558

Database:	Ecology Well Logs	Well Log ID:	1763552
Well Tag:	Not Reported	Project Tag:	B2
Notice of Intent #:	SE67157	Date Received:	10-SEP-18
Diameter:	2.25	Casing Depth:	20
Well Completion:	21-AUG-18	Well Owner:	Young
Well Type:	Resource Protection	Driller #:	2914
Static Level:	0	Flow Rate (GPM):	0
Flow Type:	Dry Hole	PSI:	0
Well Test:	Not Reported	Water Reclamation #:	10

F162
NNE
1/8 - 1/4 Mile
Higher

WA WELLS WALOG1000004557

Database:	Ecology Well Logs	Well Log ID:	1763551
Well Tag:	Not Reported	Project Tag:	B1
Notice of Intent #:	SE67157	Date Received:	10-SEP-18
Diameter:	2.25	Casing Depth:	20
Well Completion:	21-AUG-18	Well Owner:	Young
Well Type:	Resource Protection	Driller #:	2914
Static Level:	0	Flow Rate (GPM):	0
Flow Type:	Dry Hole	PSI:	0
Well Test:	Not Reported	Water Reclamation #:	10

F163
NNE
1/8 - 1/4 Mile
Higher

WA WELLS WALOG1000004560

Database:	Ecology Well Logs	Well Log ID:	1763554
Well Tag:	Not Reported	Project Tag:	B1
Notice of Intent #:	AE50538	Date Received:	10-SEP-18
Diameter:	2.25	Casing Depth:	20
Well Completion:	21-AUG-18	Well Owner:	Young
Well Type:	Decommissioning	Driller #:	2914
Static Level:	0	Flow Rate (GPM):	0
Flow Type:	Dry Hole	PSI:	0
Well Test:	Not Reported	Water Reclamation #:	10

F164
NNE
1/8 - 1/4 Mile
Higher

WA WELLS WALOG1000004563

Database:	Ecology Well Logs	Well Log ID:	1763557
Well Tag:	Not Reported	Project Tag:	B4
Notice of Intent #:	SE67157	Date Received:	10-SEP-18
Diameter:	2.25	Casing Depth:	20

GEOCHECK® - PHYSICAL SETTING SOURCE MAP FINDINGS

Well Completion:	22-AUG-18	Well Owner:	Young
Well Type:	Resource Protection	Driller #:	2914
Static Level:	0	Flow Rate (GPM):	0
Flow Type:	Dry Hole	PSI:	0
Well Test:	Not Reported	Water Reclamation #:	10

F165
NNE
1/8 - 1/4 Mile
Higher

WA WELLS WALOG1000004562

Database:	Ecology Well Logs	Well Log ID:	1763556
Well Tag:	Not Reported	Project Tag:	B3
Notice of Intent #:	AE50538	Date Received:	10-SEP-18
Diameter:	2.25	Casing Depth:	20
Well Completion:	21-AUG-18	Well Owner:	Young
Well Type:	Decommissioning	Driller #:	2914
Static Level:	0	Flow Rate (GPM):	0
Flow Type:	Dry Hole	PSI:	0
Well Test:	Not Reported	Water Reclamation #:	10

F166
NNE
1/8 - 1/4 Mile
Higher

WA WELLS WALOG1000004561

Database:	Ecology Well Logs	Well Log ID:	1763555
Well Tag:	Not Reported	Project Tag:	B2
Notice of Intent #:	AE50538	Date Received:	10-SEP-18
Diameter:	2.25	Casing Depth:	20
Well Completion:	21-AUG-18	Well Owner:	Young
Well Type:	Decommissioning	Driller #:	2914
Static Level:	0	Flow Rate (GPM):	0
Flow Type:	Dry Hole	PSI:	0
Well Test:	Not Reported	Water Reclamation #:	10

F167
NNE
1/8 - 1/4 Mile
Higher

WA WELLS WALOG1000316379

Database:	Ecology Well Logs	Well Log ID:	399061
Well Tag:	Not Reported	Project Tag:	Not Reported
Notice of Intent #:	E004339	Date Received:	19-JAN-05
Diameter:	2	Casing Depth:	12
Well Completion:	16-SEP-04	Well Owner:	Waltson Automotive
Well Type:	Resource Protection	Driller #:	Not Reported
Static Level:	0	Flow Rate (GPM):	0
Flow Type:	Not Reported	PSI:	0
Well Test:	Not Reported	Water Reclamation #:	10

GEOCHECK® - PHYSICAL SETTING SOURCE MAP FINDINGS

Map ID
Direction
Distance
Elevation

Database EDR ID Number

F168
NNE
1/8 - 1/4 Mile
Higher

WA WELLS WALOG1000316378

Database:	Ecology Well Logs	Well Log ID:	399060
Well Tag:	Not Reported	Project Tag:	Not Reported
Notice of Intent #:	E004339	Date Received:	19-JAN-05
Diameter:	2	Casing Depth:	12
Well Completion:	16-SEP-04	Well Owner:	Waltson Automotive
Well Type:	Resource Protection	Driller #:	Not Reported
Static Level:	0	Flow Rate (GPM):	0
Flow Type:	Not Reported	PSI:	0
Well Test:	Not Reported	Water Reclamation #:	10

F169
NNE
1/8 - 1/4 Mile
Higher

WA WELLS WALOG1000316377

Database:	Ecology Well Logs	Well Log ID:	399059
Well Tag:	Not Reported	Project Tag:	Not Reported
Notice of Intent #:	E004339	Date Received:	19-JAN-05
Diameter:	2	Casing Depth:	12
Well Completion:	16-SEP-04	Well Owner:	Waltson Automotive
Well Type:	Resource Protection	Driller #:	Not Reported
Static Level:	0	Flow Rate (GPM):	0
Flow Type:	Not Reported	PSI:	0
Well Test:	Not Reported	Water Reclamation #:	10

F170
NNE
1/8 - 1/4 Mile
Higher

WA WELLS WALOG1000316380

Database:	Ecology Well Logs	Well Log ID:	399063
Well Tag:	Not Reported	Project Tag:	Not Reported
Notice of Intent #:	E004339	Date Received:	19-JAN-05
Diameter:	2	Casing Depth:	12
Well Completion:	16-SEP-04	Well Owner:	Waltson Automotive
Well Type:	Resource Protection	Driller #:	Not Reported
Static Level:	0	Flow Rate (GPM):	0
Flow Type:	Not Reported	PSI:	0
Well Test:	Not Reported	Water Reclamation #:	10

F171
NNE
1/8 - 1/4 Mile
Higher

WA WELLS WALOG1000322228

Database:	Ecology Well Logs	Well Log ID:	405353
Well Tag:	Not Reported	Project Tag:	Not Reported
Notice of Intent #:	E002514	Date Received:	15-APR-05
Diameter:	0	Casing Depth:	12

GEOCHECK® - PHYSICAL SETTING SOURCE MAP FINDINGS

Well Completion:	14-JUN-04	Well Owner:	Robinson Noble
Well Type:	Resource Protection	Driller #:	Not Reported
Static Level:	0	Flow Rate (GPM):	0
Flow Type:	Not Reported	PSI:	0
Well Test:	Not Reported	Water Reclamation #:	10

F172
NNE
1/8 - 1/4 Mile
Higher

WA WELLS WALOG1000321159

Database:	Ecology Well Logs	Well Log ID:	404233
Well Tag:	Not Reported	Project Tag:	Not Reported
Notice of Intent #:	R065049	Date Received:	07-APR-05
Diameter:	0	Casing Depth:	20
Well Completion:	10-NOV-04	Well Owner:	Robinson And Noble
Well Type:	Resource Protection	Driller #:	Not Reported
Static Level:	0	Flow Rate (GPM):	0
Flow Type:	Not Reported	PSI:	0
Well Test:	Not Reported	Water Reclamation #:	10

F173
NNE
1/8 - 1/4 Mile
Higher

WA WELLS WALOG1000321158

Database:	Ecology Well Logs	Well Log ID:	404232
Well Tag:	Not Reported	Project Tag:	Not Reported
Notice of Intent #:	R065049	Date Received:	07-APR-05
Diameter:	0	Casing Depth:	15
Well Completion:	10-NOV-04	Well Owner:	Robinson And Noble
Well Type:	Resource Protection	Driller #:	Not Reported
Static Level:	0	Flow Rate (GPM):	0
Flow Type:	Not Reported	PSI:	0
Well Test:	Not Reported	Water Reclamation #:	10

F174
NNE
1/8 - 1/4 Mile
Higher

WA WELLS WALOG1000316376

Database:	Ecology Well Logs	Well Log ID:	399058
Well Tag:	Not Reported	Project Tag:	Not Reported
Notice of Intent #:	E004339	Date Received:	19-JAN-05
Diameter:	2	Casing Depth:	12
Well Completion:	16-SEP-04	Well Owner:	Waltson Automotive
Well Type:	Resource Protection	Driller #:	Not Reported
Static Level:	0	Flow Rate (GPM):	0
Flow Type:	Not Reported	PSI:	0
Well Test:	Not Reported	Water Reclamation #:	10

GEOCHECK® - PHYSICAL SETTING SOURCE MAP FINDINGS

Map ID
Direction
Distance
Elevation

Database EDR ID Number

F175
NNE
1/8 - 1/4 Mile
Higher

WA WELLS WALOG1000055942

Database:	Ecology Well Logs	Well Log ID:	53562
Well Tag:	Not Reported	Project Tag:	Not Reported
Notice of Intent #:	211055	Date Received:	Not Reported
Diameter:	9	Casing Depth:	0
Well Completion:	Not Reported	Well Owner:	Unocal
Well Type:	Water	Driller #:	1751
Static Level:	0	Flow Rate (GPM):	0
Flow Type:	Not Reported	PSI:	0
Well Test:	Not Reported	Water Reclamation #:	10

F176
NNE
1/8 - 1/4 Mile
Higher

WA WELLS WALOG1000055941

Database:	Ecology Well Logs	Well Log ID:	53561
Well Tag:	Not Reported	Project Tag:	Not Reported
Notice of Intent #:	211055	Date Received:	Not Reported
Diameter:	10	Casing Depth:	0
Well Completion:	Not Reported	Well Owner:	Unocal
Well Type:	Water	Driller #:	1751
Static Level:	0	Flow Rate (GPM):	0
Flow Type:	Not Reported	PSI:	0
Well Test:	Not Reported	Water Reclamation #:	10

F177
NNE
1/8 - 1/4 Mile
Higher

WA WELLS WALOG1000004572

Database:	Ecology Well Logs	Well Log ID:	1763566
Well Tag:	Not Reported	Project Tag:	B4
Notice of Intent #:	AE50539	Date Received:	10-SEP-18
Diameter:	2.25	Casing Depth:	15
Well Completion:	22-AUG-18	Well Owner:	Young
Well Type:	Decommissioning	Driller #:	2914
Static Level:	125	Flow Rate (GPM):	0
Flow Type:	Static Level	PSI:	0
Well Test:	Not Reported	Water Reclamation #:	10

F178
NNE
1/8 - 1/4 Mile
Higher

WA WELLS WALOG1000215177

Database:	Ecology Well Logs	Well Log ID:	277196
Well Tag:	Not Reported	Project Tag:	Not Reported
Notice of Intent #:	Not Reported	Date Received:	Not Reported
Diameter:	0	Casing Depth:	0

GEOCHECK® - PHYSICAL SETTING SOURCE MAP FINDINGS

Well Completion:	Not Reported	Well Owner:	Unocal
Well Type:	Resource Protection	Driller #:	Not Reported
Static Level:	0	Flow Rate (GPM):	0
Flow Type:	Not Reported	PSI:	0
Well Test:	Not Reported	Water Reclamation #:	10

F179
NNE
1/8 - 1/4 Mile
Higher

WA WELLS WALOG1000316375

Database:	Ecology Well Logs	Well Log ID:	399057
Well Tag:	Not Reported	Project Tag:	Not Reported
Notice of Intent #:	E004339	Date Received:	19-JAN-05
Diameter:	2	Casing Depth:	12
Well Completion:	16-SEP-04	Well Owner:	Waltson Automotive
Well Type:	Resource Protection	Driller #:	Not Reported
Static Level:	0	Flow Rate (GPM):	0
Flow Type:	Not Reported	PSI:	0
Well Test:	Not Reported	Water Reclamation #:	10

F180
NNE
1/8 - 1/4 Mile
Higher

WA WELLS WALOG1000215179

Database:	Ecology Well Logs	Well Log ID:	277198
Well Tag:	Not Reported	Project Tag:	Not Reported
Notice of Intent #:	Not Reported	Date Received:	Not Reported
Diameter:	0	Casing Depth:	0
Well Completion:	Not Reported	Well Owner:	Unocal
Well Type:	Resource Protection	Driller #:	Not Reported
Static Level:	0	Flow Rate (GPM):	0
Flow Type:	Not Reported	PSI:	0
Well Test:	Not Reported	Water Reclamation #:	10

F181
NNE
1/8 - 1/4 Mile
Higher

WA WELLS WALOG1000215178

Database:	Ecology Well Logs	Well Log ID:	277197
Well Tag:	Not Reported	Project Tag:	Not Reported
Notice of Intent #:	Not Reported	Date Received:	Not Reported
Diameter:	0	Casing Depth:	0
Well Completion:	Not Reported	Well Owner:	Unocal
Well Type:	Resource Protection	Driller #:	Not Reported
Static Level:	0	Flow Rate (GPM):	0
Flow Type:	Not Reported	PSI:	0
Well Test:	Not Reported	Water Reclamation #:	10

GEOCHECK® - PHYSICAL SETTING SOURCE MAP FINDINGS

Map ID
 Direction
 Distance
 Elevation

Database EDR ID Number

F182
NNE
1/8 - 1/4 Mile
Higher

WA WELLS WALOG1000740063

Database:	Ecology Well Logs	Well Log ID:	1595434
Well Tag:	Not Reported	Project Tag:	B4
Notice of Intent #:	SE59784	Date Received:	01-NOV-16
Diameter:	2.25	Casing Depth:	16.4166660309
Well Completion:	18-OCT-16	Well Owner:	Fiesta Tequeria And Tequila Bar
Well Type:	Resource Protection	Driller #:	3152
Static Level:	149	Flow Rate (GPM):	0
Flow Type:	Static Level	PSI:	0
Well Test:	Not Reported	Water Reclamation #:	10

F183
NNE
1/8 - 1/4 Mile
Higher

WA WELLS WALOG1000740062

Database:	Ecology Well Logs	Well Log ID:	1595433
Well Tag:	Not Reported	Project Tag:	B6
Notice of Intent #:	AE39553	Date Received:	01-NOV-16
Diameter:	2.25	Casing Depth:	17
Well Completion:	18-OCT-16	Well Owner:	Fiesta Tequeria And Tequila Bar
Well Type:	Decommissioning	Driller #:	3152
Static Level:	161	Flow Rate (GPM):	0
Flow Type:	Static Level	PSI:	0
Well Test:	Not Reported	Water Reclamation #:	10

F184
NNE
1/8 - 1/4 Mile
Higher

WA WELLS WALOG1000740061

Database:	Ecology Well Logs	Well Log ID:	1595432
Well Tag:	Not Reported	Project Tag:	B3
Notice of Intent #:	AE39553	Date Received:	01-NOV-16
Diameter:	2.25	Casing Depth:	17
Well Completion:	18-OCT-16	Well Owner:	Fiesta Tequeria And Tequila Bar
Well Type:	Decommissioning	Driller #:	3152
Static Level:	149	Flow Rate (GPM):	0
Flow Type:	Static Level	PSI:	0
Well Test:	Not Reported	Water Reclamation #:	10

F185
NNE
1/8 - 1/4 Mile
Higher

WA WELLS WALOG1000740064

Database:	Ecology Well Logs	Well Log ID:	1595435
Well Tag:	Not Reported	Project Tag:	B4
Notice of Intent #:	AE39553	Date Received:	01-NOV-16
Diameter:	2.25	Casing Depth:	16.4166660309

GEOCHECK® - PHYSICAL SETTING SOURCE MAP FINDINGS

Well Completion:	18-OCT-16	Well Owner:	Fiesta Tequeria And Tequila Bar
Well Type:	Decommissioning	Driller #:	3152
Static Level:	149	Flow Rate (GPM):	0
Flow Type:	Static Level	PSI:	0
Well Test:	Not Reported	Water Reclamation #:	10

F186
NNE
1/8 - 1/4 Mile
Higher

WA WELLS WALOG1000776895

Database:	Ecology Well Logs	Well Log ID:	1750175
Well Tag:	Not Reported	Project Tag:	B1
Notice of Intent #:	SE65448	Date Received:	25-AUG-18
Diameter:	2.25	Casing Depth:	12
Well Completion:	17-MAR-18	Well Owner:	Unilateral Industries
Well Type:	Resource Protection	Driller #:	3018
Static Level:	96	Flow Rate (GPM):	0
Flow Type:	Static Level	PSI:	0
Well Test:	Not Reported	Water Reclamation #:	10

F187
NNE
1/8 - 1/4 Mile
Higher

WA WELLS WALOG1000740066

Database:	Ecology Well Logs	Well Log ID:	1595437
Well Tag:	Not Reported	Project Tag:	B5
Notice of Intent #:	AE39553	Date Received:	01-NOV-16
Diameter:	2.25	Casing Depth:	18
Well Completion:	18-OCT-16	Well Owner:	Fiesta Tequeria And Tequila Bar
Well Type:	Decommissioning	Driller #:	3152
Static Level:	173	Flow Rate (GPM):	0
Flow Type:	Static Level	PSI:	0
Well Test:	Not Reported	Water Reclamation #:	10

F188
NNE
1/8 - 1/4 Mile
Higher

WA WELLS WALOG1000740065

Database:	Ecology Well Logs	Well Log ID:	1595436
Well Tag:	Not Reported	Project Tag:	B5
Notice of Intent #:	SE59784	Date Received:	01-NOV-16
Diameter:	2.25	Casing Depth:	18
Well Completion:	18-OCT-16	Well Owner:	Fiesta Tequeria And Tequila Bar
Well Type:	Resource Protection	Driller #:	3152
Static Level:	173	Flow Rate (GPM):	0
Flow Type:	Static Level	PSI:	0
Well Test:	Not Reported	Water Reclamation #:	10

GEOCHECK® - PHYSICAL SETTING SOURCE MAP FINDINGS

Map ID
Direction
Distance
Elevation

Database EDR ID Number

F189
NNE
1/8 - 1/4 Mile
Higher

WA WELLS WALOG1000740060

Database:	Ecology Well Logs	Well Log ID:	1595431
Well Tag:	Not Reported	Project Tag:	B6
Notice of Intent #:	SE59784	Date Received:	01-NOV-16
Diameter:	2.25	Casing Depth:	17
Well Completion:	18-OCT-16	Well Owner:	Fiesta Tequeria And Tequila Bar
Well Type:	Resource Protection	Driller #:	3152
Static Level:	161	Flow Rate (GPM):	0
Flow Type:	Static Level	PSI:	0
Well Test:	Not Reported	Water Reclamation #:	10

F190
NNE
1/8 - 1/4 Mile
Higher

WA WELLS WALOG1000739960

Database:	Ecology Well Logs	Well Log ID:	1595331
Well Tag:	Not Reported	Project Tag:	B1
Notice of Intent #:	SE59784	Date Received:	01-NOV-16
Diameter:	2.25	Casing Depth:	20
Well Completion:	18-OCT-16	Well Owner:	Fiesta Tequeria And Tequila Bar
Well Type:	Resource Protection	Driller #:	3152
Static Level:	161	Flow Rate (GPM):	0
Flow Type:	Static Level	PSI:	0
Well Test:	Not Reported	Water Reclamation #:	10

F191
NNE
1/8 - 1/4 Mile
Higher

WA WELLS WALOG1000603650

Database:	Ecology Well Logs	Well Log ID:	882879
Well Tag:	BIJ629	Project Tag:	Not Reported
Notice of Intent #:	RE08821	Date Received:	30-SEP-13
Diameter:	6	Casing Depth:	21
Well Completion:	20-AUG-13	Well Owner:	Young Trust
Well Type:	Resource Protection	Driller #:	Not Reported
Static Level:	0	Flow Rate (GPM):	0
Flow Type:	Not Reported	PSI:	0
Well Test:	Not Reported	Water Reclamation #:	10

F192
NNE
1/8 - 1/4 Mile
Higher

WA WELLS WALOG1000603649

Database:	Ecology Well Logs	Well Log ID:	882877
Well Tag:	BIJ630	Project Tag:	Not Reported
Notice of Intent #:	RE08821	Date Received:	30-SEP-13
Diameter:	6	Casing Depth:	21

GEOCHECK® - PHYSICAL SETTING SOURCE MAP FINDINGS

Well Completion:	20-AUG-13	Well Owner:	Young Trust
Well Type:	Resource Protection	Driller #:	Not Reported
Static Level:	0	Flow Rate (GPM):	0
Flow Type:	Not Reported	PSI:	0
Well Test:	Not Reported	Water Reclamation #:	10

F193
NNE
1/8 - 1/4 Mile
Higher

WA WELLS WALOG1000739961

Database:	Ecology Well Logs	Well Log ID:	1595332
Well Tag:	Not Reported	Project Tag:	B2
Notice of Intent #:	SE59784	Date Received:	01-NOV-16
Diameter:	2.25	Casing Depth:	20
Well Completion:	18-OCT-16	Well Owner:	Fiesta Tequeria And Tequila Bar
Well Type:	Resource Protection	Driller #:	3152
Static Level:	173	Flow Rate (GPM):	0
Flow Type:	Static Level	PSI:	0
Well Test:	Not Reported	Water Reclamation #:	10

F194
NNE
1/8 - 1/4 Mile
Higher

WA WELLS WALOG1000740059

Database:	Ecology Well Logs	Well Log ID:	1595430
Well Tag:	Not Reported	Project Tag:	B3
Notice of Intent #:	SE59784	Date Received:	01-NOV-16
Diameter:	2.25	Casing Depth:	17
Well Completion:	18-OCT-16	Well Owner:	Fiesta Tequeria And Tequila Bar
Well Type:	Resource Protection	Driller #:	3152
Static Level:	149	Flow Rate (GPM):	0
Flow Type:	Static Level	PSI:	0
Well Test:	Not Reported	Water Reclamation #:	10

F195
NNE
1/8 - 1/4 Mile
Higher

WA WELLS WALOG1000739963

Database:	Ecology Well Logs	Well Log ID:	1595334
Well Tag:	Not Reported	Project Tag:	B2
Notice of Intent #:	AE39553	Date Received:	01-NOV-16
Diameter:	2.25	Casing Depth:	20
Well Completion:	18-OCT-16	Well Owner:	Fiesta Tequeria And Tequila Bar
Well Type:	Decommissioning	Driller #:	3152
Static Level:	173	Flow Rate (GPM):	0
Flow Type:	Static Level	PSI:	0
Well Test:	Not Reported	Water Reclamation #:	10

GEOCHECK® - PHYSICAL SETTING SOURCE MAP FINDINGS

Map ID
Direction
Distance
Elevation

Database EDR ID Number

F196
NNE
1/8 - 1/4 Mile
Higher

WA WELLS WALOG1000739962

Database:	Ecology Well Logs	Well Log ID:	1595333
Well Tag:	Not Reported	Project Tag:	B1
Notice of Intent #:	AE39553	Date Received:	01-NOV-16
Diameter:	2.25	Casing Depth:	20
Well Completion:	18-OCT-16	Well Owner:	Fiesta Tequeria And Tequila Bar
Well Type:	Decommissioning	Driller #:	3152
Static Level:	161	Flow Rate (GPM):	0
Flow Type:	Static Level	PSI:	0
Well Test:	Not Reported	Water Reclamation #:	10

F197
NNE
1/8 - 1/4 Mile
Higher

WA WELLS WALOG1000807312

Database:	Ecology Well Logs	Well Log ID:	1639038
Well Tag:	BKL570	Project Tag:	Not Reported
Notice of Intent #:	RE14659	Date Received:	14-AUG-17
Diameter:	2	Casing Depth:	20
Well Completion:	24-JUL-17	Well Owner:	Repaul Llc
Well Type:	Resource Protection	Driller #:	0
Static Level:	0	Flow Rate (GPM):	0
Flow Type:	Not Reported	PSI:	0
Well Test:	Not Reported	Water Reclamation #:	10

F198
NNE
1/8 - 1/4 Mile
Higher

WA WELLS WALOG1000807311

Database:	Ecology Well Logs	Well Log ID:	1639037
Well Tag:	BKL573	Project Tag:	Not Reported
Notice of Intent #:	RE14659	Date Received:	14-AUG-17
Diameter:	2	Casing Depth:	20
Well Completion:	25-JUL-17	Well Owner:	Repaul Llc
Well Type:	Resource Protection	Driller #:	0
Static Level:	0	Flow Rate (GPM):	0
Flow Type:	Not Reported	PSI:	0
Well Test:	Not Reported	Water Reclamation #:	10

F199
NNE
1/8 - 1/4 Mile
Higher

WA WELLS WALOG1000776904

Database:	Ecology Well Logs	Well Log ID:	1750184
Well Tag:	Not Reported	Project Tag:	B5
Notice of Intent #:	AE47936	Date Received:	25-AUG-18
Diameter:	2.25	Casing Depth:	12

GEOCHECK® - PHYSICAL SETTING SOURCE MAP FINDINGS

Well Completion:	17-MAR-18	Well Owner:	Unilateral Industries
Well Type:	Decommissioning	Driller #:	3018
Static Level:	96	Flow Rate (GPM):	0
Flow Type:	Static Level	PSI:	0
Well Test:	Not Reported	Water Reclamation #:	10

F200
NNE
1/8 - 1/4 Mile
Higher

WA WELLS WALOG1000807313

Database:	Ecology Well Logs	Well Log ID:	1639039
Well Tag:	BKJ659	Project Tag:	Not Reported
Notice of Intent #:	RE14659	Date Received:	14-AUG-17
Diameter:	2	Casing Depth:	20
Well Completion:	24-JUL-17	Well Owner:	Repaul Llc
Well Type:	Resource Protection	Driller #:	0
Static Level:	0	Flow Rate (GPM):	0
Flow Type:	Not Reported	PSI:	0
Well Test:	Not Reported	Water Reclamation #:	10

F201
NNE
1/8 - 1/4 Mile
Higher

WA WELLS WALOG1000807323

Database:	Ecology Well Logs	Well Log ID:	1639057
Well Tag:	BKL572	Project Tag:	Not Reported
Notice of Intent #:	RE14659	Date Received:	14-AUG-17
Diameter:	2	Casing Depth:	20
Well Completion:	25-JUL-17	Well Owner:	Repaul Llc
Well Type:	Resource Protection	Driller #:	0
Static Level:	0	Flow Rate (GPM):	0
Flow Type:	Not Reported	PSI:	0
Well Test:	Not Reported	Water Reclamation #:	10

F202
NNE
1/8 - 1/4 Mile
Higher

WA WELLS WALOG1000807321

Database:	Ecology Well Logs	Well Log ID:	1639054
Well Tag:	BKJ292	Project Tag:	Not Reported
Notice of Intent #:	RE14659	Date Received:	14-AUG-17
Diameter:	2	Casing Depth:	20
Well Completion:	24-JUL-17	Well Owner:	Repaul Llc
Well Type:	Resource Protection	Driller #:	0
Static Level:	0	Flow Rate (GPM):	0
Flow Type:	Not Reported	PSI:	0
Well Test:	Not Reported	Water Reclamation #:	10

GEOCHECK® - PHYSICAL SETTING SOURCE MAP FINDINGS

Map ID
Direction
Distance
Elevation

Database EDR ID Number

F203
NNE
1/8 - 1/4 Mile
Higher

WA WELLS WALOG1000807320

Database:	Ecology Well Logs	Well Log ID:	1639053
Well Tag:	BKL571	Project Tag:	Not Reported
Notice of Intent #:	RE14659	Date Received:	04-AUG-17
Diameter:	2	Casing Depth:	20
Well Completion:	24-JUL-17	Well Owner:	Repaul Llc
Well Type:	Resource Protection	Driller #:	0
Static Level:	0	Flow Rate (GPM):	0
Flow Type:	Not Reported	PSI:	0
Well Test:	Not Reported	Water Reclamation #:	10

F204
NNE
1/8 - 1/4 Mile
Higher

WA WELLS WALOG1000776903

Database:	Ecology Well Logs	Well Log ID:	1750183
Well Tag:	Not Reported	Project Tag:	B4
Notice of Intent #:	AE47936	Date Received:	25-AUG-18
Diameter:	2.25	Casing Depth:	12
Well Completion:	17-MAR-18	Well Owner:	Unilateral Industries
Well Type:	Decommissioning	Driller #:	3018
Static Level:	96	Flow Rate (GPM):	0
Flow Type:	Static Level	PSI:	0
Well Test:	Not Reported	Water Reclamation #:	10

F205
NNE
1/8 - 1/4 Mile
Higher

WA WELLS WALOG1000776898

Database:	Ecology Well Logs	Well Log ID:	1750178
Well Tag:	Not Reported	Project Tag:	B4
Notice of Intent #:	SE65448	Date Received:	25-AUG-18
Diameter:	2.25	Casing Depth:	12
Well Completion:	17-MAR-18	Well Owner:	Unilateral Industries
Well Type:	Resource Protection	Driller #:	3018
Static Level:	96	Flow Rate (GPM):	0
Flow Type:	Static Level	PSI:	0
Well Test:	Not Reported	Water Reclamation #:	10

F206
NNE
1/8 - 1/4 Mile
Higher

WA WELLS WALOG1000776897

Database:	Ecology Well Logs	Well Log ID:	1750177
Well Tag:	Not Reported	Project Tag:	B3
Notice of Intent #:	SE65448	Date Received:	25-AUG-18
Diameter:	2.25	Casing Depth:	12

GEOCHECK® - PHYSICAL SETTING SOURCE MAP FINDINGS

Well Completion:	17-MAR-18	Well Owner:	Unilateral Industries
Well Type:	Resource Protection	Driller #:	3018
Static Level:	96	Flow Rate (GPM):	0
Flow Type:	Static Level	PSI:	0
Well Test:	Not Reported	Water Reclamation #:	10

F207
NNE
1/8 - 1/4 Mile
Higher

WA WELLS WALOG1000776896

Database:	Ecology Well Logs	Well Log ID:	1750176
Well Tag:	Not Reported	Project Tag:	B2
Notice of Intent #:	SE65448	Date Received:	25-AUG-18
Diameter:	2.25	Casing Depth:	12
Well Completion:	17-MAR-18	Well Owner:	Unilateral Industries
Well Type:	Resource Protection	Driller #:	3018
Static Level:	96	Flow Rate (GPM):	0
Flow Type:	Static Level	PSI:	0
Well Test:	Not Reported	Water Reclamation #:	10

F208
NNE
1/8 - 1/4 Mile
Higher

WA WELLS WALOG1000776899

Database:	Ecology Well Logs	Well Log ID:	1750179
Well Tag:	Not Reported	Project Tag:	B5
Notice of Intent #:	SE65448	Date Received:	25-AUG-18
Diameter:	2.25	Casing Depth:	12
Well Completion:	17-MAR-18	Well Owner:	Unilateral Industries
Well Type:	Resource Protection	Driller #:	3018
Static Level:	96	Flow Rate (GPM):	0
Flow Type:	Static Level	PSI:	0
Well Test:	Not Reported	Water Reclamation #:	10

F209
NNE
1/8 - 1/4 Mile
Higher

WA WELLS WALOG1000776902

Database:	Ecology Well Logs	Well Log ID:	1750182
Well Tag:	Not Reported	Project Tag:	B3
Notice of Intent #:	AE47936	Date Received:	25-AUG-18
Diameter:	2.25	Casing Depth:	12
Well Completion:	17-MAR-18	Well Owner:	Unilateral Industries
Well Type:	Decommissioning	Driller #:	3018
Static Level:	96	Flow Rate (GPM):	0
Flow Type:	Static Level	PSI:	0
Well Test:	Not Reported	Water Reclamation #:	10

GEOCHECK® - PHYSICAL SETTING SOURCE MAP FINDINGS

Map ID
Direction
Distance
Elevation

Database EDR ID Number

F210
NNE
1/8 - 1/4 Mile
Higher

WA WELLS WALOG1000776901

Database:	Ecology Well Logs	Well Log ID:	1750181
Well Tag:	Not Reported	Project Tag:	B2
Notice of Intent #:	AE47936	Date Received:	25-AUG-18
Diameter:	2.25	Casing Depth:	12
Well Completion:	17-MAR-18	Well Owner:	Unilateral Industries
Well Type:	Decommissioning	Driller #:	3018
Static Level:	96	Flow Rate (GPM):	0
Flow Type:	Static Level	PSI:	0
Well Test:	Not Reported	Water Reclamation #:	10

F211
NNE
1/8 - 1/4 Mile
Higher

WA WELLS WALOG1000776900

Database:	Ecology Well Logs	Well Log ID:	1750180
Well Tag:	Not Reported	Project Tag:	B1
Notice of Intent #:	AE47936	Date Received:	25-AUG-18
Diameter:	2.25	Casing Depth:	12
Well Completion:	17-MAR-18	Well Owner:	Unilateral Industries
Well Type:	Decommissioning	Driller #:	3018
Static Level:	96	Flow Rate (GPM):	0
Flow Type:	Static Level	PSI:	0
Well Test:	Not Reported	Water Reclamation #:	10

F212
NNE
1/8 - 1/4 Mile
Higher

WA WELLS WALOG1000603648

Database:	Ecology Well Logs	Well Log ID:	882875
Well Tag:	BIJ631	Project Tag:	Not Reported
Notice of Intent #:	RE08821	Date Received:	30-SEP-13
Diameter:	6	Casing Depth:	21
Well Completion:	20-AUG-13	Well Owner:	Young Trust
Well Type:	Resource Protection	Driller #:	Not Reported
Static Level:	0	Flow Rate (GPM):	0
Flow Type:	Not Reported	PSI:	0
Well Test:	Not Reported	Water Reclamation #:	10

F213
NNE
1/8 - 1/4 Mile
Higher

WA WELLS WALOG1000490677

Database:	Ecology Well Logs	Well Log ID:	660300
Well Tag:	Not Reported	Project Tag:	Not Reported
Notice of Intent #:	SE07449	Date Received:	14-JUL-10
Diameter:	2	Casing Depth:	12

GEOCHECK® - PHYSICAL SETTING SOURCE MAP FINDINGS

Well Completion:	23-JUN-10	Well Owner:	Tae Jo Corporation Environmental Associates
Well Type:	Resource Protection	Driller #:	Not Reported
Static Level:	0	Flow Rate (GPM):	0
Flow Type:	Not Reported	PSI:	0
Well Test:	Not Reported	Water Reclamation #:	10

F214
NNE
1/8 - 1/4 Mile
Higher

WA WELLS WALOG1000490676

Database:	Ecology Well Logs	Well Log ID:	660298
Well Tag:	Not Reported	Project Tag:	Not Reported
Notice of Intent #:	SE07449	Date Received:	14-JUL-10
Diameter:	2	Casing Depth:	16
Well Completion:	23-JUN-10	Well Owner:	Tae Jo Corporation Environmental Associates
Well Type:	Resource Protection	Driller #:	Not Reported
Static Level:	0	Flow Rate (GPM):	0
Flow Type:	Not Reported	PSI:	0
Well Test:	Not Reported	Water Reclamation #:	10

F215
NNE
1/8 - 1/4 Mile
Higher

WA WELLS WALOG1000490675

Database:	Ecology Well Logs	Well Log ID:	660296
Well Tag:	Not Reported	Project Tag:	Not Reported
Notice of Intent #:	SE07449	Date Received:	14-JUL-10
Diameter:	2	Casing Depth:	12
Well Completion:	23-JUN-10	Well Owner:	Tae Jo Corporation Environmental Associates
Well Type:	Resource Protection	Driller #:	Not Reported
Static Level:	0	Flow Rate (GPM):	0
Flow Type:	Not Reported	PSI:	0
Well Test:	Not Reported	Water Reclamation #:	10

F216
NNE
1/8 - 1/4 Mile
Higher

WA WELLS WALOG1000490678

Database:	Ecology Well Logs	Well Log ID:	660302
Well Tag:	Not Reported	Project Tag:	Not Reported
Notice of Intent #:	SE07449	Date Received:	14-JUL-10
Diameter:	2	Casing Depth:	12
Well Completion:	23-JUN-10	Well Owner:	Tae Jo Corporation Environmental Associates
Well Type:	Resource Protection	Driller #:	Not Reported
Static Level:	0	Flow Rate (GPM):	0
Flow Type:	Not Reported	PSI:	0
Well Test:	Not Reported	Water Reclamation #:	10

GEOCHECK® - PHYSICAL SETTING SOURCE MAP FINDINGS

Map ID
Direction
Distance
Elevation

Database EDR ID Number

F217
NNE
1/8 - 1/4 Mile
Higher

WA WELLS WALOG1000490681

Database:	Ecology Well Logs	Well Log ID:	660308
Well Tag:	Not Reported	Project Tag:	Not Reported
Notice of Intent #:	SE07449	Date Received:	14-JUL-10
Diameter:	2	Casing Depth:	12
Well Completion:	23-JUN-10	Well Owner:	Tae Jo Corporation Environmental Associates
Well Type:	Resource Protection	Driller #:	Not Reported
Static Level:	0	Flow Rate (GPM):	0
Flow Type:	Not Reported	PSI:	0
Well Test:	Not Reported	Water Reclamation #:	10

F218
NNE
1/8 - 1/4 Mile
Higher

WA WELLS WALOG1000490680

Database:	Ecology Well Logs	Well Log ID:	660306
Well Tag:	Not Reported	Project Tag:	Not Reported
Notice of Intent #:	SE07449	Date Received:	14-JUL-10
Diameter:	2	Casing Depth:	16
Well Completion:	23-JUN-10	Well Owner:	Tae Jo Corporation Environmental Associates
Well Type:	Resource Protection	Driller #:	Not Reported
Static Level:	0	Flow Rate (GPM):	0
Flow Type:	Not Reported	PSI:	0
Well Test:	Not Reported	Water Reclamation #:	10

F219
NNE
1/8 - 1/4 Mile
Higher

WA WELLS WALOG1000490679

Database:	Ecology Well Logs	Well Log ID:	660304
Well Tag:	Not Reported	Project Tag:	Not Reported
Notice of Intent #:	SE07449	Date Received:	14-JUL-10
Diameter:	2	Casing Depth:	12
Well Completion:	23-JUN-10	Well Owner:	Tae Jo Corporation Environmental Associates
Well Type:	Resource Protection	Driller #:	Not Reported
Static Level:	0	Flow Rate (GPM):	0
Flow Type:	Not Reported	PSI:	0
Well Test:	Not Reported	Water Reclamation #:	10

F220
NNE
1/8 - 1/4 Mile
Higher

WA WELLS WALOG1000490674

Database:	Ecology Well Logs	Well Log ID:	660294
Well Tag:	Not Reported	Project Tag:	Not Reported
Notice of Intent #:	SE07449	Date Received:	14-JUL-10
Diameter:	2	Casing Depth:	12

GEOCHECK® - PHYSICAL SETTING SOURCE MAP FINDINGS

Well Completion:	23-JUN-10	Well Owner:	Tae Jo Corporation Environmental Associates
Well Type:	Resource Protection	Driller #:	Not Reported
Static Level:	0	Flow Rate (GPM):	0
Flow Type:	Not Reported	PSI:	0
Well Test:	Not Reported	Water Reclamation #:	10

F221
NNE
1/8 - 1/4 Mile
Higher

WA WELLS WALOG1000409615

Database:	Ecology Well Logs	Well Log ID:	527814
Well Tag:	APJ196	Project Tag:	Not Reported
Notice of Intent #:	RE02212	Date Received:	10-APR-08
Diameter:	3.5	Casing Depth:	15
Well Completion:	03-APR-08	Well Owner:	Puyallup School District #3
Well Type:	Resource Protection	Driller #:	Not Reported
Static Level:	0	Flow Rate (GPM):	0
Flow Type:	Not Reported	PSI:	0
Well Test:	Not Reported	Water Reclamation #:	10

F222
NNE
1/8 - 1/4 Mile
Higher

WA WELLS WALOG1000409614

Database:	Ecology Well Logs	Well Log ID:	527812
Well Tag:	APJ195	Project Tag:	Not Reported
Notice of Intent #:	RE02212	Date Received:	10-APR-08
Diameter:	3.5	Casing Depth:	15
Well Completion:	03-APR-08	Well Owner:	Puyallup School District #3
Well Type:	Resource Protection	Driller #:	Not Reported
Static Level:	0	Flow Rate (GPM):	0
Flow Type:	Not Reported	PSI:	0
Well Test:	Not Reported	Water Reclamation #:	10

F223
NNE
1/8 - 1/4 Mile
Higher

WA WELLS WALOG1000409613

Database:	Ecology Well Logs	Well Log ID:	527810
Well Tag:	APJ194	Project Tag:	Not Reported
Notice of Intent #:	RE02212	Date Received:	10-APR-08
Diameter:	3.5	Casing Depth:	15
Well Completion:	03-APR-08	Well Owner:	Puyallup School District #3
Well Type:	Resource Protection	Driller #:	Not Reported
Static Level:	0	Flow Rate (GPM):	0
Flow Type:	Not Reported	PSI:	0
Well Test:	Not Reported	Water Reclamation #:	10

GEOCHECK® - PHYSICAL SETTING SOURCE MAP FINDINGS

Map ID
Direction
Distance
Elevation

Database EDR ID Number

F224
NNE
1/8 - 1/4 Mile
Higher

WA WELLS WALOG1000409723

Database:	Ecology Well Logs	Well Log ID:	528042
Well Tag:	APJ197	Project Tag:	Not Reported
Notice of Intent #:	RE02212	Date Received:	10-APR-08
Diameter:	3.5	Casing Depth:	15
Well Completion:	03-APR-08	Well Owner:	Puyallup School District #3
Well Type:	Resource Protection	Driller #:	Not Reported
Static Level:	0	Flow Rate (GPM):	0
Flow Type:	Not Reported	PSI:	0
Well Test:	Not Reported	Water Reclamation #:	10

F225
NNE
1/8 - 1/4 Mile
Higher

WA WELLS WALOG1000490673

Database:	Ecology Well Logs	Well Log ID:	660292
Well Tag:	Not Reported	Project Tag:	Not Reported
Notice of Intent #:	SE07449	Date Received:	14-JUL-10
Diameter:	2	Casing Depth:	12
Well Completion:	23-JUN-10	Well Owner:	Tae Jo Corporation Environmental Associates
Well Type:	Resource Protection	Driller #:	Not Reported
Static Level:	0	Flow Rate (GPM):	0
Flow Type:	Not Reported	PSI:	0
Well Test:	Not Reported	Water Reclamation #:	10

F226
NNE
1/8 - 1/4 Mile
Higher

WA WELLS WALOG1000474116

Database:	Ecology Well Logs	Well Log ID:	626873
Well Tag:	Not Reported	Project Tag:	Not Reported
Notice of Intent #:	SE05559	Date Received:	03-DEC-09
Diameter:	2.25	Casing Depth:	40
Well Completion:	13-OCT-09	Well Owner:	First Security Bank
Well Type:	Resource Protection	Driller #:	Not Reported
Static Level:	0	Flow Rate (GPM):	0
Flow Type:	Not Reported	PSI:	0
Well Test:	Not Reported	Water Reclamation #:	10

F227
NNE
1/8 - 1/4 Mile
Higher

WA WELLS WALOG1000474115

Database:	Ecology Well Logs	Well Log ID:	626871
Well Tag:	Not Reported	Project Tag:	Not Reported
Notice of Intent #:	AE07274	Date Received:	03-DEC-09
Diameter:	2.25	Casing Depth:	40

GEOCHECK® - PHYSICAL SETTING SOURCE MAP FINDINGS

Well Completion:	13-OCT-09	Well Owner:	First Security Bank
Well Type:	Decommissioning	Driller #:	Not Reported
Static Level:	0	Flow Rate (GPM):	0
Flow Type:	Not Reported	PSI:	0
Well Test:	Not Reported	Water Reclamation #:	10

F228
NNE
1/8 - 1/4 Mile
Higher

WA WELLS WALOG1000490692

Database:	Ecology Well Logs	Well Log ID:	660330
Well Tag:	Not Reported	Project Tag:	Not Reported
Notice of Intent #:	AE09697	Date Received:	14-JUL-10
Diameter:	2	Casing Depth:	12
Well Completion:	23-JUN-10	Well Owner:	Tae Jo Corporation Environmental Associates
Well Type:	Decommissioning	Driller #:	Not Reported
Static Level:	0	Flow Rate (GPM):	0
Flow Type:	Not Reported	PSI:	0
Well Test:	Not Reported	Water Reclamation #:	10

F229
NNE
1/8 - 1/4 Mile
Higher

WA WELLS WALOG1000490691

Database:	Ecology Well Logs	Well Log ID:	660328
Well Tag:	Not Reported	Project Tag:	Not Reported
Notice of Intent #:	AE09697	Date Received:	14-JUL-10
Diameter:	2	Casing Depth:	12
Well Completion:	23-JUN-10	Well Owner:	Tae Jo Corporation Environmental Associates
Well Type:	Decommissioning	Driller #:	Not Reported
Static Level:	0	Flow Rate (GPM):	0
Flow Type:	Not Reported	PSI:	0
Well Test:	Not Reported	Water Reclamation #:	10

F230
NNE
1/8 - 1/4 Mile
Higher

WA WELLS WALOG1000490690

Database:	Ecology Well Logs	Well Log ID:	660326
Well Tag:	Not Reported	Project Tag:	Not Reported
Notice of Intent #:	AE09697	Date Received:	14-JUL-10
Diameter:	2	Casing Depth:	16
Well Completion:	23-JUN-10	Well Owner:	Tae Jo Corporation Environmental Associates
Well Type:	Decommissioning	Driller #:	Not Reported
Static Level:	0	Flow Rate (GPM):	0
Flow Type:	Not Reported	PSI:	0
Well Test:	Not Reported	Water Reclamation #:	10

GEOCHECK® - PHYSICAL SETTING SOURCE MAP FINDINGS

Map ID
 Direction
 Distance
 Elevation

Database EDR ID Number

F231
NNE
1/8 - 1/4 Mile
Higher

WA WELLS WALOG1000490702

Database:	Ecology Well Logs	Well Log ID:	660350
Well Tag:	Not Reported	Project Tag:	Not Reported
Notice of Intent #:	EE01496	Date Received:	14-JUL-10
Diameter:	2	Casing Depth:	16
Well Completion:	23-JUN-10	Well Owner:	Tae Jo Corporation Environmental Associates
Well Type:	Resource Protection	Driller #:	Not Reported
Static Level:	0	Flow Rate (GPM):	0
Flow Type:	Not Reported	PSI:	0
Well Test:	Not Reported	Water Reclamation #:	10

F232
NNE
1/8 - 1/4 Mile
Higher

WA WELLS WALOG1000490705

Database:	Ecology Well Logs	Well Log ID:	660355
Well Tag:	Not Reported	Project Tag:	Not Reported
Notice of Intent #:	AE09698	Date Received:	14-JUL-10
Diameter:	2	Casing Depth:	16
Well Completion:	23-JUN-10	Well Owner:	Tae Jo Corporation Environmental Associates
Well Type:	Decommissioning	Driller #:	Not Reported
Static Level:	0	Flow Rate (GPM):	0
Flow Type:	Not Reported	PSI:	0
Well Test:	Not Reported	Water Reclamation #:	10

F233
NNE
1/8 - 1/4 Mile
Higher

WA WELLS WALOG1000490704

Database:	Ecology Well Logs	Well Log ID:	660353
Well Tag:	Not Reported	Project Tag:	Not Reported
Notice of Intent #:	AE09698	Date Received:	14-JUL-10
Diameter:	2	Casing Depth:	12
Well Completion:	23-JUN-10	Well Owner:	Tae Jo Corporation Environmental Associates
Well Type:	Decommissioning	Driller #:	Not Reported
Static Level:	0	Flow Rate (GPM):	0
Flow Type:	Not Reported	PSI:	0
Well Test:	Not Reported	Water Reclamation #:	10

F234
NNE
1/8 - 1/4 Mile
Higher

WA WELLS WALOG1000490703

Database:	Ecology Well Logs	Well Log ID:	660351
Well Tag:	Not Reported	Project Tag:	Not Reported
Notice of Intent #:	EE01496	Date Received:	14-JUL-10
Diameter:	2	Casing Depth:	12

GEOCHECK® - PHYSICAL SETTING SOURCE MAP FINDINGS

Well Completion:	23-JUN-10	Well Owner:	Tae Jo Corporation Environmental Associates
Well Type:	Resource Protection	Driller #:	Not Reported
Static Level:	0	Flow Rate (GPM):	0
Flow Type:	Not Reported	PSI:	0
Well Test:	Not Reported	Water Reclamation #:	10

F235
NNE
1/8 - 1/4 Mile
Higher

WA WELLS WALOG1000490689

Database:	Ecology Well Logs	Well Log ID:	660324
Well Tag:	Not Reported	Project Tag:	Not Reported
Notice of Intent #:	AE09697	Date Received:	14-JUL-10
Diameter:	2	Casing Depth:	12
Well Completion:	23-JUN-10	Well Owner:	Tae Jo Corporation Environmental Associates
Well Type:	Decommissioning	Driller #:	Not Reported
Static Level:	0	Flow Rate (GPM):	0
Flow Type:	Not Reported	PSI:	0
Well Test:	Not Reported	Water Reclamation #:	10

F236
NNE
1/8 - 1/4 Mile
Higher

WA WELLS WALOG1000490684

Database:	Ecology Well Logs	Well Log ID:	660314
Well Tag:	Not Reported	Project Tag:	Not Reported
Notice of Intent #:	AE09697	Date Received:	14-JUL-10
Diameter:	2	Casing Depth:	12
Well Completion:	23-JUN-10	Well Owner:	Tae Jo Corporation Environmental Associates
Well Type:	Decommissioning	Driller #:	Not Reported
Static Level:	0	Flow Rate (GPM):	0
Flow Type:	Not Reported	PSI:	0
Well Test:	Not Reported	Water Reclamation #:	10

F237
NNE
1/8 - 1/4 Mile
Higher

WA WELLS WALOG1000490683

Database:	Ecology Well Logs	Well Log ID:	660312
Well Tag:	Not Reported	Project Tag:	Not Reported
Notice of Intent #:	AE09697	Date Received:	14-JUL-10
Diameter:	2	Casing Depth:	12
Well Completion:	23-JUN-10	Well Owner:	Tae Jo Corporation Environmental Associates
Well Type:	Decommissioning	Driller #:	Not Reported
Static Level:	0	Flow Rate (GPM):	0
Flow Type:	Not Reported	PSI:	0
Well Test:	Not Reported	Water Reclamation #:	10

GEOCHECK® - PHYSICAL SETTING SOURCE MAP FINDINGS

Map ID
Direction
Distance
Elevation

Database EDR ID Number

F238
NNE
1/8 - 1/4 Mile
Higher

WA WELLS WALOG1000490682

Database:	Ecology Well Logs	Well Log ID:	660310
Well Tag:	Not Reported	Project Tag:	Not Reported
Notice of Intent #:	SE07449	Date Received:	14-JUL-10
Diameter:	2	Casing Depth:	12
Well Completion:	23-JUN-10	Well Owner:	Tae Jo Corporation Environmental Associates
Well Type:	Resource Protection	Driller #:	Not Reported
Static Level:	0	Flow Rate (GPM):	0
Flow Type:	Not Reported	PSI:	0
Well Test:	Not Reported	Water Reclamation #:	10

F239
NNE
1/8 - 1/4 Mile
Higher

WA WELLS WALOG1000490685

Database:	Ecology Well Logs	Well Log ID:	660316
Well Tag:	Not Reported	Project Tag:	Not Reported
Notice of Intent #:	AE09697	Date Received:	14-JUL-10
Diameter:	2	Casing Depth:	16
Well Completion:	23-JUN-10	Well Owner:	Tae Jo Corporation Environmental Associates
Well Type:	Decommissioning	Driller #:	Not Reported
Static Level:	0	Flow Rate (GPM):	0
Flow Type:	Not Reported	PSI:	0
Well Test:	Not Reported	Water Reclamation #:	10

F240
NNE
1/8 - 1/4 Mile
Higher

WA WELLS WALOG1000490688

Database:	Ecology Well Logs	Well Log ID:	660322
Well Tag:	Not Reported	Project Tag:	Not Reported
Notice of Intent #:	AE09697	Date Received:	14-JUL-10
Diameter:	2	Casing Depth:	12
Well Completion:	23-JUN-10	Well Owner:	Tae Jo Corporation Environmental Associates
Well Type:	Decommissioning	Driller #:	Not Reported
Static Level:	0	Flow Rate (GPM):	0
Flow Type:	Not Reported	PSI:	0
Well Test:	Not Reported	Water Reclamation #:	10

F241
NNE
1/8 - 1/4 Mile
Higher

WA WELLS WALOG1000490687

Database:	Ecology Well Logs	Well Log ID:	660320
Well Tag:	Not Reported	Project Tag:	Not Reported
Notice of Intent #:	AE09697	Date Received:	14-JUL-10
Diameter:	2	Casing Depth:	12

GEOCHECK® - PHYSICAL SETTING SOURCE MAP FINDINGS

Well Completion:	23-JUN-10	Well Owner:	Tae Jo Corporation Environmental Associates
Well Type:	Decommissioning	Driller #:	Not Reported
Static Level:	0	Flow Rate (GPM):	0
Flow Type:	Not Reported	PSI:	0
Well Test:	Not Reported	Water Reclamation #:	10

F242
NNE
1/8 - 1/4 Mile
Higher

WA WELLS WALOG1000490686

Database:	Ecology Well Logs	Well Log ID:	660318
Well Tag:	Not Reported	Project Tag:	Not Reported
Notice of Intent #:	AE09697	Date Received:	14-JUL-10
Diameter:	2	Casing Depth:	16
Well Completion:	23-JUN-10	Well Owner:	Tae Jo Corporation Environmental Associates
Well Type:	Decommissioning	Driller #:	Not Reported
Static Level:	0	Flow Rate (GPM):	0
Flow Type:	Not Reported	PSI:	0
Well Test:	Not Reported	Water Reclamation #:	10

G243
NW
1/8 - 1/4 Mile
Higher

WA WELLS WALOG1000749743

Database:	Ecology Well Logs	Well Log ID:	1605875
Well Tag:	Not Reported	Project Tag:	B4
Notice of Intent #:	EE06351	Date Received:	07-DEC-16
Diameter:	2.25	Casing Depth:	10
Well Completion:	21-NOV-16	Well Owner:	Rodney Hurlow
Well Type:	Resource Protection	Driller #:	3174
Static Level:	72	Flow Rate (GPM):	0
Flow Type:	Static Level	PSI:	0
Well Test:	Not Reported	Water Reclamation #:	10

G244
NW
1/8 - 1/4 Mile
Higher

WA WELLS WALOG1000749742

Database:	Ecology Well Logs	Well Log ID:	1605874
Well Tag:	Not Reported	Project Tag:	B3
Notice of Intent #:	EE06351	Date Received:	07-DEC-16
Diameter:	2.25	Casing Depth:	10
Well Completion:	21-NOV-16	Well Owner:	Rodney Hurlow
Well Type:	Resource Protection	Driller #:	3174
Static Level:	72	Flow Rate (GPM):	0
Flow Type:	Static Level	PSI:	0
Well Test:	Not Reported	Water Reclamation #:	10

GEOCHECK® - PHYSICAL SETTING SOURCE MAP FINDINGS

Map ID
Direction
Distance
Elevation

Database EDR ID Number

G245
NW
1/8 - 1/4 Mile
Higher

WA WELLS WALOG1000749744

Database:	Ecology Well Logs	Well Log ID:	1605876
Well Tag:	Not Reported	Project Tag:	B5
Notice of Intent #:	EE06351	Date Received:	07-DEC-16
Diameter:	2.25	Casing Depth:	10
Well Completion:	21-NOV-16	Well Owner:	Rodney Hurlow
Well Type:	Resource Protection	Driller #:	3174
Static Level:	72	Flow Rate (GPM):	0
Flow Type:	Static Level	PSI:	0
Well Test:	Not Reported	Water Reclamation #:	10

G246
NW
1/8 - 1/4 Mile
Higher

WA WELLS WALOG1000749746

Database:	Ecology Well Logs	Well Log ID:	1605878
Well Tag:	Not Reported	Project Tag:	B7
Notice of Intent #:	EE06351	Date Received:	07-DEC-16
Diameter:	2.25	Casing Depth:	10
Well Completion:	21-NOV-16	Well Owner:	Rodney Hurlow
Well Type:	Resource Protection	Driller #:	3174
Static Level:	72	Flow Rate (GPM):	0
Flow Type:	Static Level	PSI:	0
Well Test:	Not Reported	Water Reclamation #:	10

G247
NW
1/8 - 1/4 Mile
Higher

WA WELLS WALOG1000749745

Database:	Ecology Well Logs	Well Log ID:	1605877
Well Tag:	Not Reported	Project Tag:	B6
Notice of Intent #:	EE06351	Date Received:	07-DEC-16
Diameter:	2.25	Casing Depth:	10
Well Completion:	21-NOV-16	Well Owner:	Rodney Hurlow
Well Type:	Resource Protection	Driller #:	3174
Static Level:	72	Flow Rate (GPM):	0
Flow Type:	Static Level	PSI:	0
Well Test:	Not Reported	Water Reclamation #:	10

G248
NW
1/8 - 1/4 Mile
Higher

WA WELLS WALOG1000749741

Database:	Ecology Well Logs	Well Log ID:	1605873
Well Tag:	Not Reported	Project Tag:	B2
Notice of Intent #:	EE06351	Date Received:	07-DEC-16
Diameter:	2.25	Casing Depth:	10

GEOCHECK® - PHYSICAL SETTING SOURCE MAP FINDINGS

Well Completion:	21-NOV-16	Well Owner:	Rodney Hurlow
Well Type:	Resource Protection	Driller #:	3174
Static Level:	72	Flow Rate (GPM):	0
Flow Type:	Static Level	PSI:	0
Well Test:	Not Reported	Water Reclamation #:	10

G249
NW
1/8 - 1/4 Mile
Higher

WA WELLS WALOG1000599507

Database:	Ecology Well Logs	Well Log ID:	874619
Well Tag:	Not Reported	Project Tag:	Not Reported
Notice of Intent #:	AE22719	Date Received:	24-JUL-13
Diameter:	8	Casing Depth:	15
Well Completion:	12-JUL-13	Well Owner:	Bnsf Rr Shannon & Wilson
Well Type:	Decommissioning	Driller #:	Not Reported
Static Level:	0	Flow Rate (GPM):	0
Flow Type:	Not Reported	PSI:	0
Well Test:	Not Reported	Water Reclamation #:	10

G250
NW
1/8 - 1/4 Mile
Higher

WA WELLS WALOG1000599506

Database:	Ecology Well Logs	Well Log ID:	874617
Well Tag:	Not Reported	Project Tag:	Not Reported
Notice of Intent #:	SE48761	Date Received:	24-JUL-13
Diameter:	8	Casing Depth:	15
Well Completion:	12-JUL-13	Well Owner:	Bnsf Rr Shannon & Wilson
Well Type:	Resource Protection	Driller #:	Not Reported
Static Level:	0	Flow Rate (GPM):	0
Flow Type:	Not Reported	PSI:	0
Well Test:	Not Reported	Water Reclamation #:	10

G251
NW
1/8 - 1/4 Mile
Higher

WA WELLS WALOG1000599508

Database:	Ecology Well Logs	Well Log ID:	874621
Well Tag:	Not Reported	Project Tag:	Not Reported
Notice of Intent #:	SE48761	Date Received:	24-JUL-13
Diameter:	8	Casing Depth:	15
Well Completion:	12-JUL-13	Well Owner:	Bnsf Rr Shannon & Wilson
Well Type:	Resource Protection	Driller #:	Not Reported
Static Level:	0	Flow Rate (GPM):	0
Flow Type:	Not Reported	PSI:	0
Well Test:	Not Reported	Water Reclamation #:	10

GEOCHECK® - PHYSICAL SETTING SOURCE MAP FINDINGS

Map ID
Direction
Distance
Elevation

Database EDR ID Number

G252
NW
1/8 - 1/4 Mile
Higher

WA WELLS WALOG1000749740

Database:	Ecology Well Logs	Well Log ID:	1605872
Well Tag:	Not Reported	Project Tag:	B1
Notice of Intent #:	EE06351	Date Received:	07-DEC-16
Diameter:	2.25	Casing Depth:	10
Well Completion:	21-NOV-16	Well Owner:	Rodney Hurlow
Well Type:	Resource Protection	Driller #:	3174
Static Level:	72	Flow Rate (GPM):	0
Flow Type:	Static Level	PSI:	0
Well Test:	Not Reported	Water Reclamation #:	10

G253
NW
1/8 - 1/4 Mile
Higher

WA WELLS WALOG1000599509

Database:	Ecology Well Logs	Well Log ID:	874623
Well Tag:	Not Reported	Project Tag:	Not Reported
Notice of Intent #:	AE22719	Date Received:	24-JUL-13
Diameter:	8	Casing Depth:	15
Well Completion:	12-JUL-13	Well Owner:	Bnsf Rr Shannon & Wilson
Well Type:	Decommissioning	Driller #:	Not Reported
Static Level:	0	Flow Rate (GPM):	0
Flow Type:	Not Reported	PSI:	0
Well Test:	Not Reported	Water Reclamation #:	10

G254
NW
1/8 - 1/4 Mile
Higher

WA WELLS WALOG1000749754

Database:	Ecology Well Logs	Well Log ID:	1605886
Well Tag:	Not Reported	Project Tag:	B6
Notice of Intent #:	AE40370	Date Received:	07-DEC-16
Diameter:	2.25	Casing Depth:	10
Well Completion:	21-NOV-16	Well Owner:	Rodney Hurlow
Well Type:	Decommissioning	Driller #:	3174
Static Level:	72	Flow Rate (GPM):	0
Flow Type:	Static Level	PSI:	0
Well Test:	Not Reported	Water Reclamation #:	10

G255
NW
1/8 - 1/4 Mile
Higher

WA WELLS WALOG1000749753

Database:	Ecology Well Logs	Well Log ID:	1605885
Well Tag:	Not Reported	Project Tag:	B5
Notice of Intent #:	AE40370	Date Received:	07-DEC-16
Diameter:	2.25	Casing Depth:	10

GEOCHECK® - PHYSICAL SETTING SOURCE MAP FINDINGS

Well Completion:	21-NOV-16	Well Owner:	Rodney Hurlow
Well Type:	Decommissioning	Driller #:	3174
Static Level:	72	Flow Rate (GPM):	0
Flow Type:	Static Level	PSI:	0
Well Test:	Not Reported	Water Reclamation #:	10

G256
NW
1/8 - 1/4 Mile
Higher

WA WELLS WALOG1000749755

Database:	Ecology Well Logs	Well Log ID:	1605887
Well Tag:	Not Reported	Project Tag:	B7
Notice of Intent #:	AE40370	Date Received:	07-DEC-16
Diameter:	2.25	Casing Depth:	10
Well Completion:	21-NOV-16	Well Owner:	Rodney Hurlow
Well Type:	Decommissioning	Driller #:	3174
Static Level:	72	Flow Rate (GPM):	0
Flow Type:	Static Level	PSI:	0
Well Test:	Not Reported	Water Reclamation #:	10

G257
NW
1/8 - 1/4 Mile
Higher

WA WELLS WALOG1000749757

Database:	Ecology Well Logs	Well Log ID:	1605889
Well Tag:	Not Reported	Project Tag:	B9
Notice of Intent #:	AE40370	Date Received:	07-DEC-16
Diameter:	2.25	Casing Depth:	10
Well Completion:	21-NOV-16	Well Owner:	Rodney Hurlow
Well Type:	Decommissioning	Driller #:	3174
Static Level:	72	Flow Rate (GPM):	0
Flow Type:	Static Level	PSI:	0
Well Test:	Not Reported	Water Reclamation #:	10

G258
NW
1/8 - 1/4 Mile
Higher

WA WELLS WALOG1000749756

Database:	Ecology Well Logs	Well Log ID:	1605888
Well Tag:	Not Reported	Project Tag:	B8
Notice of Intent #:	AE40370	Date Received:	07-DEC-16
Diameter:	2.25	Casing Depth:	10
Well Completion:	21-NOV-16	Well Owner:	Rodney Hurlow
Well Type:	Decommissioning	Driller #:	3174
Static Level:	72	Flow Rate (GPM):	0
Flow Type:	Static Level	PSI:	0
Well Test:	Not Reported	Water Reclamation #:	10

GEOCHECK® - PHYSICAL SETTING SOURCE MAP FINDINGS

Map ID
Direction
Distance
Elevation

Database EDR ID Number

G259
NW
1/8 - 1/4 Mile
Higher

WA WELLS WALOG1000749752

Database:	Ecology Well Logs	Well Log ID:	1605884
Well Tag:	Not Reported	Project Tag:	B4
Notice of Intent #:	AE40370	Date Received:	07-DEC-16
Diameter:	2.25	Casing Depth:	10
Well Completion:	21-NOV-16	Well Owner:	Rodney Hurlow
Well Type:	Decommissioning	Driller #:	3174
Static Level:	72	Flow Rate (GPM):	0
Flow Type:	Static Level	PSI:	0
Well Test:	Not Reported	Water Reclamation #:	10

G260
NW
1/8 - 1/4 Mile
Higher

WA WELLS WALOG1000749748

Database:	Ecology Well Logs	Well Log ID:	1605880
Well Tag:	Not Reported	Project Tag:	B9
Notice of Intent #:	EE06351	Date Received:	07-DEC-16
Diameter:	2.25	Casing Depth:	10
Well Completion:	21-NOV-16	Well Owner:	Rodney Hurlow
Well Type:	Resource Protection	Driller #:	3174
Static Level:	72	Flow Rate (GPM):	0
Flow Type:	Static Level	PSI:	0
Well Test:	Not Reported	Water Reclamation #:	10

G261
NW
1/8 - 1/4 Mile
Higher

WA WELLS WALOG1000749747

Database:	Ecology Well Logs	Well Log ID:	1605879
Well Tag:	Not Reported	Project Tag:	B8
Notice of Intent #:	EE06351	Date Received:	07-DEC-16
Diameter:	2.25	Casing Depth:	10
Well Completion:	21-NOV-16	Well Owner:	Rodney Hurlow
Well Type:	Resource Protection	Driller #:	3174
Static Level:	72	Flow Rate (GPM):	0
Flow Type:	Static Level	PSI:	0
Well Test:	Not Reported	Water Reclamation #:	10

G262
NW
1/8 - 1/4 Mile
Higher

WA WELLS WALOG1000749749

Database:	Ecology Well Logs	Well Log ID:	1605881
Well Tag:	Not Reported	Project Tag:	B1
Notice of Intent #:	AE40370	Date Received:	07-DEC-16
Diameter:	2.25	Casing Depth:	10

GEOCHECK® - PHYSICAL SETTING SOURCE MAP FINDINGS

Well Completion:	21-NOV-16	Well Owner:	Rodney Hurlow
Well Type:	Decommissioning	Driller #:	3174
Static Level:	72	Flow Rate (GPM):	0
Flow Type:	Static Level	PSI:	0
Well Test:	Not Reported	Water Reclamation #:	10

**G263
NW
1/8 - 1/4 Mile
Higher**

WA WELLS WALOG1000749751

Database:	Ecology Well Logs	Well Log ID:	1605883
Well Tag:	Not Reported	Project Tag:	B3
Notice of Intent #:	AE40370	Date Received:	07-DEC-16
Diameter:	2.25	Casing Depth:	10
Well Completion:	21-NOV-16	Well Owner:	Rodney Hurlow
Well Type:	Decommissioning	Driller #:	3174
Static Level:	72	Flow Rate (GPM):	0
Flow Type:	Static Level	PSI:	0
Well Test:	Not Reported	Water Reclamation #:	10

**G264
NW
1/8 - 1/4 Mile
Higher**

WA WELLS WALOG1000749750

Database:	Ecology Well Logs	Well Log ID:	1605882
Well Tag:	Not Reported	Project Tag:	B2
Notice of Intent #:	AE40370	Date Received:	07-DEC-16
Diameter:	2.25	Casing Depth:	10
Well Completion:	21-NOV-16	Well Owner:	Rodney Hurlow
Well Type:	Decommissioning	Driller #:	3174
Static Level:	72	Flow Rate (GPM):	0
Flow Type:	Static Level	PSI:	0
Well Test:	Not Reported	Water Reclamation #:	10

**H265
ESE
1/4 - 1/2 Mile
Higher**

WA WELLS WALOG1000683396

Database:	Ecology Well Logs	Well Log ID:	1048365
Well Tag:	Not Reported	Project Tag:	Not Reported
Notice of Intent #:	AE31791	Date Received:	23-JUL-15
Diameter:	2.25	Casing Depth:	16
Well Completion:	06-MAY-15	Well Owner:	Cornforth Campbell Motors
Well Type:	Decommissioning	Driller #:	0
Static Level:	5	Flow Rate (GPM):	0
Flow Type:	Static Level	PSI:	0
Well Test:	Not Reported	Water Reclamation #:	10

GEOCHECK® - PHYSICAL SETTING SOURCE MAP FINDINGS

Map ID
Direction
Distance
Elevation

Database EDR ID Number

H266
ESE
1/4 - 1/2 Mile
Higher

WA WELLS WALOG1000683395

Database:	Ecology Well Logs	Well Log ID:	1048364
Well Tag:	Not Reported	Project Tag:	Not Reported
Notice of Intent #:	AE31791	Date Received:	23-JUL-15
Diameter:	2.25	Casing Depth:	16
Well Completion:	06-MAY-15	Well Owner:	Cornforth Campbell Motors
Well Type:	Decommissioning	Driller #:	0
Static Level:	5	Flow Rate (GPM):	0
Flow Type:	Static Level	PSI:	0
Well Test:	Not Reported	Water Reclamation #:	10

H267
ESE
1/4 - 1/2 Mile
Higher

WA WELLS WALOG1000683386

Database:	Ecology Well Logs	Well Log ID:	1048350
Well Tag:	Not Reported	Project Tag:	Not Reported
Notice of Intent #:	AE31791	Date Received:	23-JUL-15
Diameter:	2.25	Casing Depth:	16
Well Completion:	06-MAY-15	Well Owner:	Cornforth Campbell Motors
Well Type:	Decommissioning	Driller #:	0
Static Level:	5	Flow Rate (GPM):	0
Flow Type:	Static Level	PSI:	0
Well Test:	Not Reported	Water Reclamation #:	10

H268
ESE
1/4 - 1/2 Mile
Higher

WA WELLS WALOG1000683399

Database:	Ecology Well Logs	Well Log ID:	1048369
Well Tag:	Not Reported	Project Tag:	Not Reported
Notice of Intent #:	re11298	Date Received:	23-JUL-15
Diameter:	2.25	Casing Depth:	16
Well Completion:	06-MAY-15	Well Owner:	Cornforth Campbell Motors
Well Type:	Resource Protection	Driller #:	0
Static Level:	5	Flow Rate (GPM):	0
Flow Type:	Static Level	PSI:	0
Well Test:	Not Reported	Water Reclamation #:	10

H269
ESE
1/4 - 1/2 Mile
Higher

WA WELLS WALOG1000683398

Database:	Ecology Well Logs	Well Log ID:	1048367
Well Tag:	Not Reported	Project Tag:	Not Reported
Notice of Intent #:	re11298	Date Received:	23-JUL-15
Diameter:	2.25	Casing Depth:	16

GEOCHECK® - PHYSICAL SETTING SOURCE MAP FINDINGS

Well Completion:	06-MAY-15	Well Owner:	Cornforth Campbell Motors
Well Type:	Resource Protection	Driller #:	0
Static Level:	5	Flow Rate (GPM):	0
Flow Type:	Static Level	PSI:	0
Well Test:	Not Reported	Water Reclamation #:	10

H270
ESE
1/4 - 1/2 Mile
Higher

WA WELLS WALOG1000683397

Database:	Ecology Well Logs	Well Log ID:	1048366
Well Tag:	Not Reported	Project Tag:	Not Reported
Notice of Intent #:	re11298	Date Received:	23-JUL-15
Diameter:	2.25	Casing Depth:	16
Well Completion:	06-MAY-15	Well Owner:	Cornforth Campbell Motors
Well Type:	Resource Protection	Driller #:	0
Static Level:	5	Flow Rate (GPM):	0
Flow Type:	Static Level	PSI:	0
Well Test:	Not Reported	Water Reclamation #:	10

H271
ESE
1/4 - 1/2 Mile
Higher

WA WELLS WALOG1000683369

Database:	Ecology Well Logs	Well Log ID:	1048332
Well Tag:	Not Reported	Project Tag:	Not Reported
Notice of Intent #:	AE31791	Date Received:	23-JUL-15
Diameter:	2.25	Casing Depth:	16
Well Completion:	06-MAY-15	Well Owner:	Cornforth Campbell Motors
Well Type:	Decommissioning	Driller #:	0
Static Level:	5	Flow Rate (GPM):	0
Flow Type:	Static Level	PSI:	0
Well Test:	Not Reported	Water Reclamation #:	10

H272
ESE
1/4 - 1/2 Mile
Higher

WA WELLS WALOG1000683368

Database:	Ecology Well Logs	Well Log ID:	1048331
Well Tag:	Not Reported	Project Tag:	Not Reported
Notice of Intent #:	AE31791	Date Received:	23-JUL-15
Diameter:	2.25	Casing Depth:	16
Well Completion:	06-MAY-15	Well Owner:	Cornforth Campbell Motors
Well Type:	Decommissioning	Driller #:	0
Static Level:	5	Flow Rate (GPM):	0
Flow Type:	Static Level	PSI:	0
Well Test:	Not Reported	Water Reclamation #:	10

GEOCHECK® - PHYSICAL SETTING SOURCE MAP FINDINGS

Map ID
Direction
Distance
Elevation

Database EDR ID Number

H273
ESE
1/4 - 1/2 Mile
Higher

WA WELLS WALOG1000677997

Database:	Ecology Well Logs	Well Log ID:	1031875
Well Tag:	BJA776	Project Tag:	Not Reported
Notice of Intent #:	AE31792	Date Received:	18-JUN-15
Diameter:	2.25	Casing Depth:	16
Well Completion:	06-MAY-15	Well Owner:	Cornforth Campbell Motors
Well Type:	Decommissioning	Driller #:	0
Static Level:	5	Flow Rate (GPM):	0
Flow Type:	Static Level	PSI:	0
Well Test:	Not Reported	Water Reclamation #:	10

H274
ESE
1/4 - 1/2 Mile
Higher

WA WELLS WALOG1000683372

Database:	Ecology Well Logs	Well Log ID:	1048335
Well Tag:	Not Reported	Project Tag:	Not Reported
Notice of Intent #:	re11298	Date Received:	23-JUL-15
Diameter:	2.25	Casing Depth:	16
Well Completion:	06-MAY-15	Well Owner:	Cornforth Campbell Motors
Well Type:	Resource Protection	Driller #:	0
Static Level:	5	Flow Rate (GPM):	0
Flow Type:	Static Level	PSI:	0
Well Test:	Not Reported	Water Reclamation #:	10

H275
ESE
1/4 - 1/2 Mile
Higher

WA WELLS WALOG1000683371

Database:	Ecology Well Logs	Well Log ID:	1048334
Well Tag:	Not Reported	Project Tag:	Not Reported
Notice of Intent #:	re11298	Date Received:	23-JUL-15
Diameter:	2.25	Casing Depth:	16
Well Completion:	06-MAY-15	Well Owner:	Cornforth Campbell Motors
Well Type:	Resource Protection	Driller #:	0
Static Level:	5	Flow Rate (GPM):	0
Flow Type:	Static Level	PSI:	0
Well Test:	Not Reported	Water Reclamation #:	10

H276
ESE
1/4 - 1/2 Mile
Higher

WA WELLS WALOG1000683370

Database:	Ecology Well Logs	Well Log ID:	1048333
Well Tag:	Not Reported	Project Tag:	Not Reported
Notice of Intent #:	re11298	Date Received:	23-JUL-15
Diameter:	2.25	Casing Depth:	16

GEOCHECK® - PHYSICAL SETTING SOURCE MAP FINDINGS

Well Completion:	06-MAY-15	Well Owner:	Cornforth Campbell Motors
Well Type:	Resource Protection	Driller #:	0
Static Level:	5	Flow Rate (GPM):	0
Flow Type:	Static Level	PSI:	0
Well Test:	Not Reported	Water Reclamation #:	10

H277
ESE
1/4 - 1/2 Mile
Higher

WA WELLS WALOG1000683410

Database:	Ecology Well Logs	Well Log ID:	1048381
Well Tag:	Not Reported	Project Tag:	Not Reported
Notice of Intent #:	AE31791	Date Received:	23-JUL-15
Diameter:	2.25	Casing Depth:	16
Well Completion:	06-MAY-15	Well Owner:	Cornforth Campbell Motors
Well Type:	Decommissioning	Driller #:	0
Static Level:	5	Flow Rate (GPM):	0
Flow Type:	Static Level	PSI:	0
Well Test:	Not Reported	Water Reclamation #:	10

H278
ESE
1/4 - 1/2 Mile
Higher

WA WELLS WALOG1000790716

Database:	Ecology Well Logs	Well Log ID:	1725873
Well Tag:	Not Reported	Project Tag:	B3
Notice of Intent #:	EE07255	Date Received:	23-JUL-18
Diameter:	2.25	Casing Depth:	15
Well Completion:	09-JUL-18	Well Owner:	Peace Lutheran Church Puyallup
Well Type:	Resource Protection	Driller #:	3216
Static Level:	96	Flow Rate (GPM):	0
Flow Type:	Static Level	PSI:	0
Well Test:	Not Reported	Water Reclamation #:	10

H279
ESE
1/4 - 1/2 Mile
Higher

WA WELLS WALOG1000790715

Database:	Ecology Well Logs	Well Log ID:	1725872
Well Tag:	Not Reported	Project Tag:	B2
Notice of Intent #:	EE07255	Date Received:	23-JUL-18
Diameter:	2.25	Casing Depth:	15
Well Completion:	09-JUL-18	Well Owner:	Peace Lutheran Church Puyallup
Well Type:	Resource Protection	Driller #:	3216
Static Level:	96	Flow Rate (GPM):	0
Flow Type:	Static Level	PSI:	0
Well Test:	Not Reported	Water Reclamation #:	10

GEOCHECK® - PHYSICAL SETTING SOURCE MAP FINDINGS

Map ID
Direction
Distance
Elevation

Database EDR ID Number

H280
ESE
1/4 - 1/2 Mile
Higher

WA WELLS WALOG1000790714

Database:	Ecology Well Logs	Well Log ID:	1725871
Well Tag:	Not Reported	Project Tag:	B1
Notice of Intent #:	EE07255	Date Received:	23-JUL-18
Diameter:	2.25	Casing Depth:	15
Well Completion:	09-JUL-18	Well Owner:	Peace Lutheran Church Puyallup
Well Type:	Resource Protection	Driller #:	3216
Static Level:	96	Flow Rate (GPM):	0
Flow Type:	Static Level	PSI:	0
Well Test:	Not Reported	Water Reclamation #:	10

H281
ESE
1/4 - 1/2 Mile
Higher

WA WELLS WALOG1000790719

Database:	Ecology Well Logs	Well Log ID:	1725876
Well Tag:	Not Reported	Project Tag:	B1
Notice of Intent #:	AE49820	Date Received:	23-JUL-18
Diameter:	2.25	Casing Depth:	15
Well Completion:	09-JUL-18	Well Owner:	Peace Lutheran Church Puyallup
Well Type:	Decommissioning	Driller #:	3216
Static Level:	96	Flow Rate (GPM):	0
Flow Type:	Static Level	PSI:	0
Well Test:	Not Reported	Water Reclamation #:	10

H282
ESE
1/4 - 1/2 Mile
Higher

WA WELLS WALOG1000790718

Database:	Ecology Well Logs	Well Log ID:	1725875
Well Tag:	Not Reported	Project Tag:	B5
Notice of Intent #:	EE07255	Date Received:	23-JUL-18
Diameter:	2.25	Casing Depth:	15
Well Completion:	09-JUL-18	Well Owner:	Peace Lutheran Church Puyallup
Well Type:	Resource Protection	Driller #:	3216
Static Level:	96	Flow Rate (GPM):	0
Flow Type:	Static Level	PSI:	0
Well Test:	Not Reported	Water Reclamation #:	10

H283
ESE
1/4 - 1/2 Mile
Higher

WA WELLS WALOG1000790717

Database:	Ecology Well Logs	Well Log ID:	1725874
Well Tag:	Not Reported	Project Tag:	B4
Notice of Intent #:	EE07255	Date Received:	23-JUL-18
Diameter:	2.25	Casing Depth:	15

GEOCHECK® - PHYSICAL SETTING SOURCE MAP FINDINGS

Well Completion:	09-JUL-18	Well Owner:	Peace Lutheran Church Puyallup
Well Type:	Resource Protection	Driller #:	3216
Static Level:	96	Flow Rate (GPM):	0
Flow Type:	Static Level	PSI:	0
Well Test:	Not Reported	Water Reclamation #:	10

H284
ESE
1/4 - 1/2 Mile
Higher

WA WELLS WALOG1000683415

Database:	Ecology Well Logs	Well Log ID:	1048387
Well Tag:	Not Reported	Project Tag:	Not Reported
Notice of Intent #:	re11298	Date Received:	23-JUL-15
Diameter:	2.25	Casing Depth:	16
Well Completion:	06-MAY-15	Well Owner:	Cornforth Campbell Motors
Well Type:	Resource Protection	Driller #:	0
Static Level:	5	Flow Rate (GPM):	0
Flow Type:	Static Level	PSI:	0
Well Test:	Not Reported	Water Reclamation #:	10

H285
ESE
1/4 - 1/2 Mile
Higher

WA WELLS WALOG1000683412

Database:	Ecology Well Logs	Well Log ID:	1048384
Well Tag:	Not Reported	Project Tag:	Not Reported
Notice of Intent #:	AE31791	Date Received:	23-JUL-15
Diameter:	2.25	Casing Depth:	16
Well Completion:	06-MAY-15	Well Owner:	Cornforth Campbell Motors
Well Type:	Decommissioning	Driller #:	0
Static Level:	5	Flow Rate (GPM):	0
Flow Type:	Static Level	PSI:	0
Well Test:	Not Reported	Water Reclamation #:	10

H286
ESE
1/4 - 1/2 Mile
Higher

WA WELLS WALOG1000683411

Database:	Ecology Well Logs	Well Log ID:	1048383
Well Tag:	Not Reported	Project Tag:	Not Reported
Notice of Intent #:	AE31791	Date Received:	23-JUL-15
Diameter:	2.25	Casing Depth:	16
Well Completion:	06-MAY-15	Well Owner:	Cornforth Campbell Motors
Well Type:	Decommissioning	Driller #:	0
Static Level:	5	Flow Rate (GPM):	0
Flow Type:	Static Level	PSI:	0
Well Test:	Not Reported	Water Reclamation #:	10

GEOCHECK® - PHYSICAL SETTING SOURCE MAP FINDINGS

Map ID
Direction
Distance
Elevation

Database EDR ID Number

H287
ESE
1/4 - 1/2 Mile
Higher

WA WELLS WALOG1000790713

Database:	Ecology Well Logs	Well Log ID:	1725870
Well Tag:	Not Reported	Project Tag:	B6
Notice of Intent #:	AE49819	Date Received:	23-JUL-18
Diameter:	2.25	Casing Depth:	5
Well Completion:	09-JUL-18	Well Owner:	Peace Lutheran Church Puyallup
Well Type:	Decommissioning	Driller #:	3216
Static Level:	0	Flow Rate (GPM):	0
Flow Type:	Dry Hole	PSI:	0
Well Test:	Not Reported	Water Reclamation #:	10

H288
ESE
1/4 - 1/2 Mile
Higher

WA WELLS WALOG1000790712

Database:	Ecology Well Logs	Well Log ID:	1725869
Well Tag:	Not Reported	Project Tag:	B6
Notice of Intent #:	SE66672	Date Received:	23-JUL-18
Diameter:	2.25	Casing Depth:	5
Well Completion:	09-JUL-18	Well Owner:	Peace Lutheran Church Puyallup
Well Type:	Resource Protection	Driller #:	3216
Static Level:	0	Flow Rate (GPM):	0
Flow Type:	Dry Hole	PSI:	0
Well Test:	Not Reported	Water Reclamation #:	10

H289
ESE
1/4 - 1/2 Mile
Higher

WA WELLS WALOG1000683416

Database:	Ecology Well Logs	Well Log ID:	1048388
Well Tag:	Not Reported	Project Tag:	Not Reported
Notice of Intent #:	re11298	Date Received:	23-JUL-15
Diameter:	2.25	Casing Depth:	16
Well Completion:	06-MAY-15	Well Owner:	Cornforth Campbell Motors
Well Type:	Resource Protection	Driller #:	0
Static Level:	5	Flow Rate (GPM):	0
Flow Type:	Static Level	PSI:	0
Well Test:	Not Reported	Water Reclamation #:	10

H290
ESE
1/4 - 1/2 Mile
Higher

WA WELLS WALOG1000596320

Database:	Ecology Well Logs	Well Log ID:	868597
Well Tag:	Not Reported	Project Tag:	Not Reported
Notice of Intent #:	AE21427	Date Received:	20-MAY-13
Diameter:	2.25	Casing Depth:	10

GEOCHECK® - PHYSICAL SETTING SOURCE MAP FINDINGS

Well Completion:	24-APR-13	Well Owner:	Meridian Futures Llc
Well Type:	Decommissioning	Driller #:	Not Reported
Static Level:	0	Flow Rate (GPM):	0
Flow Type:	Not Reported	PSI:	0
Well Test:	Not Reported	Water Reclamation #:	10

H291
ESE
1/4 - 1/2 Mile
Higher

WA WELLS WALOG1000596319

Database:	Ecology Well Logs	Well Log ID:	868595
Well Tag:	Not Reported	Project Tag:	Not Reported
Notice of Intent #:	AE21427	Date Received:	20-MAY-13
Diameter:	2.25	Casing Depth:	15
Well Completion:	24-APR-13	Well Owner:	Meridian Futures Llc
Well Type:	Decommissioning	Driller #:	Not Reported
Static Level:	0	Flow Rate (GPM):	0
Flow Type:	Not Reported	PSI:	0
Well Test:	Not Reported	Water Reclamation #:	10

H292
ESE
1/4 - 1/2 Mile
Higher

WA WELLS WALOG1000596318

Database:	Ecology Well Logs	Well Log ID:	868593
Well Tag:	Not Reported	Project Tag:	Not Reported
Notice of Intent #:	AE21427	Date Received:	20-MAY-13
Diameter:	2.25	Casing Depth:	11
Well Completion:	24-APR-13	Well Owner:	Meridian Futures Llc
Well Type:	Decommissioning	Driller #:	Not Reported
Static Level:	0	Flow Rate (GPM):	0
Flow Type:	Not Reported	PSI:	0
Well Test:	Not Reported	Water Reclamation #:	10

H293
ESE
1/4 - 1/2 Mile
Higher

WA WELLS WALOG1000596323

Database:	Ecology Well Logs	Well Log ID:	868602
Well Tag:	Not Reported	Project Tag:	Not Reported
Notice of Intent #:	AE21427	Date Received:	20-MAY-13
Diameter:	2.25	Casing Depth:	10
Well Completion:	24-APR-13	Well Owner:	Meridian Futures Llc
Well Type:	Decommissioning	Driller #:	Not Reported
Static Level:	0	Flow Rate (GPM):	0
Flow Type:	Not Reported	PSI:	0
Well Test:	Not Reported	Water Reclamation #:	10

GEOCHECK® - PHYSICAL SETTING SOURCE MAP FINDINGS

Map ID
 Direction
 Distance
 Elevation

Database EDR ID Number

H294
ESE
1/4 - 1/2 Mile
Higher

WA WELLS WALOG1000596322

Database:	Ecology Well Logs	Well Log ID:	868600
Well Tag:	Not Reported	Project Tag:	Not Reported
Notice of Intent #:	AE21427	Date Received:	20-MAY-13
Diameter:	2.25	Casing Depth:	15
Well Completion:	24-APR-13	Well Owner:	Meridian Futures Llc
Well Type:	Decommissioning	Driller #:	Not Reported
Static Level:	0	Flow Rate (GPM):	0
Flow Type:	Not Reported	PSI:	0
Well Test:	Not Reported	Water Reclamation #:	10

H295
ESE
1/4 - 1/2 Mile
Higher

WA WELLS WALOG1000596321

Database:	Ecology Well Logs	Well Log ID:	868598
Well Tag:	Not Reported	Project Tag:	Not Reported
Notice of Intent #:	AE21427	Date Received:	20-MAY-13
Diameter:	2.25	Casing Depth:	10
Well Completion:	24-APR-13	Well Owner:	Meridian Futures Llc
Well Type:	Decommissioning	Driller #:	Not Reported
Static Level:	0	Flow Rate (GPM):	0
Flow Type:	Not Reported	PSI:	0
Well Test:	Not Reported	Water Reclamation #:	10

H296
ESE
1/4 - 1/2 Mile
Higher

WA WELLS WALOG1000596314

Database:	Ecology Well Logs	Well Log ID:	868585
Well Tag:	Not Reported	Project Tag:	Not Reported
Notice of Intent #:	AE21427	Date Received:	20-MAY-13
Diameter:	2.25	Casing Depth:	10
Well Completion:	24-APR-13	Well Owner:	Meridian Futures Llc
Well Type:	Decommissioning	Driller #:	Not Reported
Static Level:	0	Flow Rate (GPM):	0
Flow Type:	Not Reported	PSI:	0
Well Test:	Not Reported	Water Reclamation #:	10

H297
ESE
1/4 - 1/2 Mile
Higher

WA WELLS WALOG1000596313

Database:	Ecology Well Logs	Well Log ID:	868583
Well Tag:	Not Reported	Project Tag:	Not Reported
Notice of Intent #:	AE21427	Date Received:	20-MAY-13
Diameter:	2.25	Casing Depth:	15

GEOCHECK® - PHYSICAL SETTING SOURCE MAP FINDINGS

Well Completion:	24-APR-13	Well Owner:	Meridian Futures Llc
Well Type:	Decommissioning	Driller #:	Not Reported
Static Level:	0	Flow Rate (GPM):	0
Flow Type:	Not Reported	PSI:	0
Well Test:	Not Reported	Water Reclamation #:	10

H298
ESE
1/4 - 1/2 Mile
Higher

WA WELLS WALOG1000596312

Database:	Ecology Well Logs	Well Log ID:	868581
Well Tag:	Not Reported	Project Tag:	Not Reported
Notice of Intent #:	AE21427	Date Received:	20-MAY-13
Diameter:	2.25	Casing Depth:	15
Well Completion:	23-APR-13	Well Owner:	Meridian Futures Llc
Well Type:	Decommissioning	Driller #:	Not Reported
Static Level:	0	Flow Rate (GPM):	0
Flow Type:	Not Reported	PSI:	0
Well Test:	Not Reported	Water Reclamation #:	10

H299
ESE
1/4 - 1/2 Mile
Higher

WA WELLS WALOG1000596317

Database:	Ecology Well Logs	Well Log ID:	868591
Well Tag:	Not Reported	Project Tag:	Not Reported
Notice of Intent #:	AE21427	Date Received:	20-MAY-13
Diameter:	2.25	Casing Depth:	11
Well Completion:	24-APR-13	Well Owner:	Meridian Futures Llc
Well Type:	Decommissioning	Driller #:	Not Reported
Static Level:	0	Flow Rate (GPM):	0
Flow Type:	Not Reported	PSI:	0
Well Test:	Not Reported	Water Reclamation #:	10

H300
ESE
1/4 - 1/2 Mile
Higher

WA WELLS WALOG1000596316

Database:	Ecology Well Logs	Well Log ID:	868589
Well Tag:	Not Reported	Project Tag:	Not Reported
Notice of Intent #:	AE21427	Date Received:	20-MAY-13
Diameter:	2.25	Casing Depth:	15
Well Completion:	24-APR-13	Well Owner:	Meridian Futures Llc
Well Type:	Decommissioning	Driller #:	Not Reported
Static Level:	0	Flow Rate (GPM):	0
Flow Type:	Not Reported	PSI:	0
Well Test:	Not Reported	Water Reclamation #:	10

GEOCHECK® - PHYSICAL SETTING SOURCE MAP FINDINGS

Map ID
Direction
Distance
Elevation

Database EDR ID Number

H301
ESE
1/4 - 1/2 Mile
Higher

WA WELLS WALOG1000596315

Database:	Ecology Well Logs	Well Log ID:	868587
Well Tag:	Not Reported	Project Tag:	Not Reported
Notice of Intent #:	AE21427	Date Received:	20-MAY-13
Diameter:	2.25	Casing Depth:	10
Well Completion:	24-APR-13	Well Owner:	Meridian Futures Llc
Well Type:	Decommissioning	Driller #:	Not Reported
Static Level:	0	Flow Rate (GPM):	0
Flow Type:	Not Reported	PSI:	0
Well Test:	Not Reported	Water Reclamation #:	10

H302
ESE
1/4 - 1/2 Mile
Higher

WA WELLS WALOG1000596324

Database:	Ecology Well Logs	Well Log ID:	868604
Well Tag:	Not Reported	Project Tag:	Not Reported
Notice of Intent #:	AE21427	Date Received:	20-MAY-13
Diameter:	2.25	Casing Depth:	13
Well Completion:	24-APR-13	Well Owner:	Meridian Futures Llc
Well Type:	Decommissioning	Driller #:	Not Reported
Static Level:	0	Flow Rate (GPM):	0
Flow Type:	Not Reported	PSI:	0
Well Test:	Not Reported	Water Reclamation #:	10

H303
ESE
1/4 - 1/2 Mile
Higher

WA WELLS WALOG1000676089

Database:	Ecology Well Logs	Well Log ID:	1026752
Well Tag:	BJA779	Project Tag:	Not Reported
Notice of Intent #:	AE31792	Date Received:	18-JUN-15
Diameter:	2.25	Casing Depth:	16
Well Completion:	06-MAY-15	Well Owner:	Cornforth Campbell Motors
Well Type:	Decommissioning	Driller #:	0
Static Level:	5	Flow Rate (GPM):	0
Flow Type:	Static Level	PSI:	0
Well Test:	Not Reported	Water Reclamation #:	10

H304
ESE
1/4 - 1/2 Mile
Higher

WA WELLS WALOG1000676088

Database:	Ecology Well Logs	Well Log ID:	1026751
Well Tag:	BJA777	Project Tag:	Not Reported
Notice of Intent #:	AE31792	Date Received:	18-JUN-15
Diameter:	2.25	Casing Depth:	16

GEOCHECK® - PHYSICAL SETTING SOURCE MAP FINDINGS

Well Completion:	06-MAY-15	Well Owner:	Cornforth Campbell Motors
Well Type:	Decommissioning	Driller #:	0
Static Level:	5	Flow Rate (GPM):	0
Flow Type:	Static Level	PSI:	0
Well Test:	Not Reported	Water Reclamation #:	10

H305
ESE
1/4 - 1/2 Mile
Higher

WA WELLS WALOG1000676087

Database:	Ecology Well Logs	Well Log ID:	1026750
Well Tag:	BJA779	Project Tag:	Not Reported
Notice of Intent #:	RE11299	Date Received:	18-JUN-15
Diameter:	2.25	Casing Depth:	16
Well Completion:	06-MAY-15	Well Owner:	Cornforth Campbell Motors
Well Type:	Resource Protection	Driller #:	0
Static Level:	5	Flow Rate (GPM):	0
Flow Type:	Static Level	PSI:	0
Well Test:	Not Reported	Water Reclamation #:	10

H306
ESE
1/4 - 1/2 Mile
Higher

WA WELLS WALOG1000676097

Database:	Ecology Well Logs	Well Log ID:	1026764
Well Tag:	BJA778	Project Tag:	Not Reported
Notice of Intent #:	AE31792	Date Received:	18-JUN-15
Diameter:	2.25	Casing Depth:	16
Well Completion:	06-MAY-15	Well Owner:	Cornforth Campbell Motors
Well Type:	Decommissioning	Driller #:	0
Static Level:	5	Flow Rate (GPM):	0
Flow Type:	Static Level	PSI:	0
Well Test:	Not Reported	Water Reclamation #:	10

H307
ESE
1/4 - 1/2 Mile
Higher

WA WELLS WALOG1000676096

Database:	Ecology Well Logs	Well Log ID:	1026761
Well Tag:	BJA778	Project Tag:	Not Reported
Notice of Intent #:	RE11299	Date Received:	18-JUN-15
Diameter:	2.25	Casing Depth:	16
Well Completion:	06-MAY-15	Well Owner:	Cornforth Campbell Motors
Well Type:	Resource Protection	Driller #:	0
Static Level:	5	Flow Rate (GPM):	0
Flow Type:	Static Level	PSI:	0
Well Test:	Not Reported	Water Reclamation #:	10

GEOCHECK® - PHYSICAL SETTING SOURCE MAP FINDINGS

Map ID
Direction
Distance
Elevation

Database EDR ID Number

H308
ESE
1/4 - 1/2 Mile
Higher

WA WELLS WALOG1000676095

Database:	Ecology Well Logs	Well Log ID:	1026760
Well Tag:	BJA776	Project Tag:	Not Reported
Notice of Intent #:	RE11299	Date Received:	18-JUN-15
Diameter:	2.25	Casing Depth:	16
Well Completion:	06-MAY-15	Well Owner:	Cornforth Campbell Motors
Well Type:	Resource Protection	Driller #:	0
Static Level:	5	Flow Rate (GPM):	0
Flow Type:	Static Level	PSI:	0
Well Test:	Not Reported	Water Reclamation #:	10

H309
ESE
1/4 - 1/2 Mile
Higher

WA WELLS WALOG1000596327

Database:	Ecology Well Logs	Well Log ID:	868610
Well Tag:	Not Reported	Project Tag:	Not Reported
Notice of Intent #:	SE47912	Date Received:	20-MAY-13
Diameter:	2.25	Casing Depth:	10
Well Completion:	23-APR-13	Well Owner:	Meridian Futures Llc
Well Type:	Resource Protection	Driller #:	Not Reported
Static Level:	0	Flow Rate (GPM):	0
Flow Type:	Not Reported	PSI:	0
Well Test:	Not Reported	Water Reclamation #:	10

H310
ESE
1/4 - 1/2 Mile
Higher

WA WELLS WALOG1000596326

Database:	Ecology Well Logs	Well Log ID:	868608
Well Tag:	Not Reported	Project Tag:	Not Reported
Notice of Intent #:	AE21427	Date Received:	20-MAY-13
Diameter:	2.25	Casing Depth:	13
Well Completion:	24-APR-13	Well Owner:	Meridian Futures Llc
Well Type:	Decommissioning	Driller #:	Not Reported
Static Level:	0	Flow Rate (GPM):	0
Flow Type:	Not Reported	PSI:	0
Well Test:	Not Reported	Water Reclamation #:	10

H311
ESE
1/4 - 1/2 Mile
Higher

WA WELLS WALOG1000596325

Database:	Ecology Well Logs	Well Log ID:	868606
Well Tag:	Not Reported	Project Tag:	Not Reported
Notice of Intent #:	AE21427	Date Received:	20-MAY-13
Diameter:	2.25	Casing Depth:	13

GEOCHECK® - PHYSICAL SETTING SOURCE MAP FINDINGS

Well Completion:	24-APR-13	Well Owner:	Meridian Futures Llc
Well Type:	Decommissioning	Driller #:	Not Reported
Static Level:	0	Flow Rate (GPM):	0
Flow Type:	Not Reported	PSI:	0
Well Test:	Not Reported	Water Reclamation #:	10

H312
ESE
1/4 - 1/2 Mile
Higher

WA WELLS WALOG1000676086

Database:	Ecology Well Logs	Well Log ID:	1026748
Well Tag:	BJA777	Project Tag:	Not Reported
Notice of Intent #:	RE11299	Date Received:	18-JUN-15
Diameter:	2.25	Casing Depth:	16
Well Completion:	06-MAY-15	Well Owner:	Cornforth Campbell Motors
Well Type:	Resource Protection	Driller #:	0
Static Level:	5	Flow Rate (GPM):	0
Flow Type:	Static Level	PSI:	0
Well Test:	Not Reported	Water Reclamation #:	10

H313
ESE
1/4 - 1/2 Mile
Higher

WA WELLS WALOG1000628665

Database:	Ecology Well Logs	Well Log ID:	928651
Well Tag:	Not Reported	Project Tag:	Not Reported
Notice of Intent #:	se52203	Date Received:	13-AUG-14
Diameter:	2.25	Casing Depth:	12
Well Completion:	28-JUL-14	Well Owner:	Peace Lutheran Church Puyallup
Well Type:	Resource Protection	Driller #:	3018
Static Level:	0	Flow Rate (GPM):	0
Flow Type:	Not Reported	PSI:	0
Well Test:	Not Reported	Water Reclamation #:	10

H314
ESE
1/4 - 1/2 Mile
Higher

WA WELLS WALOG1000628652

Database:	Ecology Well Logs	Well Log ID:	928635
Well Tag:	Not Reported	Project Tag:	Not Reported
Notice of Intent #:	ae27982	Date Received:	13-AUG-14
Diameter:	2.25	Casing Depth:	12
Well Completion:	28-JUL-14	Well Owner:	Peace Lutheran Church Puyallup
Well Type:	Decommissioning	Driller #:	3018
Static Level:	0	Flow Rate (GPM):	0
Flow Type:	Not Reported	PSI:	0
Well Test:	Not Reported	Water Reclamation #:	10

GEOCHECK® - PHYSICAL SETTING SOURCE MAP FINDINGS

Map ID
Direction
Distance
Elevation

Database EDR ID Number

H315
ESE
1/4 - 1/2 Mile
Higher

WA WELLS WALOG1000790720

Database:	Ecology Well Logs	Well Log ID:	1725877
Well Tag:	Not Reported	Project Tag:	B2
Notice of Intent #:	AE49820	Date Received:	23-JUL-18
Diameter:	2.25	Casing Depth:	15
Well Completion:	09-JUL-18	Well Owner:	Peace Lutheran Church Puyallup
Well Type:	Decommissioning	Driller #:	3216
Static Level:	96	Flow Rate (GPM):	0
Flow Type:	Static Level	PSI:	0
Well Test:	Not Reported	Water Reclamation #:	10

H316
ESE
1/4 - 1/2 Mile
Higher

WA WELLS WALOG1000807874

Database:	Ecology Well Logs	Well Log ID:	1639981
Well Tag:	Not Reported	Project Tag:	SVE-20
Notice of Intent #:	AE44769	Date Received:	21-SEP-17
Diameter:	2	Casing Depth:	12
Well Completion:	21-AUG-17	Well Owner:	Property Owner
Well Type:	Decommissioning	Driller #:	2896
Static Level:	0	Flow Rate (GPM):	0
Flow Type:	Not Reported	PSI:	0
Well Test:	Not Reported	Water Reclamation #:	10

H317
ESE
1/4 - 1/2 Mile
Higher

WA WELLS WALOG1000807873

Database:	Ecology Well Logs	Well Log ID:	1639980
Well Tag:	Not Reported	Project Tag:	AS-4
Notice of Intent #:	AE44769	Date Received:	21-SEP-17
Diameter:	2	Casing Depth:	31.5
Well Completion:	22-AUG-17	Well Owner:	Property Owner
Well Type:	Decommissioning	Driller #:	2896
Static Level:	0	Flow Rate (GPM):	0
Flow Type:	Not Reported	PSI:	0
Well Test:	Not Reported	Water Reclamation #:	10

H318
ESE
1/4 - 1/2 Mile
Higher

WA WELLS WALOG1000807872

Database:	Ecology Well Logs	Well Log ID:	1639979
Well Tag:	Not Reported	Project Tag:	AS-20
Notice of Intent #:	AE44769	Date Received:	21-SEP-17
Diameter:	.75	Casing Depth:	20

GEOCHECK® - PHYSICAL SETTING SOURCE MAP FINDINGS

Well Completion:	22-AUG-17	Well Owner:	Property Owner
Well Type:	Decommissioning	Driller #:	2896
Static Level:	0	Flow Rate (GPM):	0
Flow Type:	Not Reported	PSI:	0
Well Test:	Not Reported	Water Reclamation #:	10

H319
ESE
1/4 - 1/2 Mile
Higher

WA WELLS WALOG1000807877

Database:	Ecology Well Logs	Well Log ID:	1639984
Well Tag:	Not Reported	Project Tag:	AS-24
Notice of Intent #:	AE44769	Date Received:	21-SEP-17
Diameter:	.75	Casing Depth:	15
Well Completion:	21-AUG-17	Well Owner:	Property Owner
Well Type:	Decommissioning	Driller #:	2896
Static Level:	0	Flow Rate (GPM):	0
Flow Type:	Not Reported	PSI:	0
Well Test:	Not Reported	Water Reclamation #:	10

H320
ESE
1/4 - 1/2 Mile
Higher

WA WELLS WALOG1000807876

Database:	Ecology Well Logs	Well Log ID:	1639983
Well Tag:	Not Reported	Project Tag:	AS-17
Notice of Intent #:	AE44769	Date Received:	21-SEP-17
Diameter:	2	Casing Depth:	31.5
Well Completion:	21-AUG-17	Well Owner:	Property Owner
Well Type:	Decommissioning	Driller #:	2896
Static Level:	0	Flow Rate (GPM):	0
Flow Type:	Not Reported	PSI:	0
Well Test:	Not Reported	Water Reclamation #:	10

H321
ESE
1/4 - 1/2 Mile
Higher

WA WELLS WALOG1000807875

Database:	Ecology Well Logs	Well Log ID:	1639982
Well Tag:	Not Reported	Project Tag:	AS-16
Notice of Intent #:	AE44769	Date Received:	21-SEP-17
Diameter:	2	Casing Depth:	31.5
Well Completion:	21-AUG-17	Well Owner:	Property Owner
Well Type:	Decommissioning	Driller #:	2896
Static Level:	0	Flow Rate (GPM):	0
Flow Type:	Not Reported	PSI:	0
Well Test:	Not Reported	Water Reclamation #:	10

GEOCHECK® - PHYSICAL SETTING SOURCE MAP FINDINGS

Map ID
Direction
Distance
Elevation

Database EDR ID Number

H322
ESE
1/4 - 1/2 Mile
Higher

WA WELLS WALOG1000807868

Database:	Ecology Well Logs	Well Log ID:	1639975
Well Tag:	Not Reported	Project Tag:	MW-5
Notice of Intent #:	AE44769	Date Received:	21-SEP-17
Diameter:	2	Casing Depth:	46.5
Well Completion:	23-AUG-17	Well Owner:	Property Owner
Well Type:	Decommissioning	Driller #:	2896
Static Level:	0	Flow Rate (GPM):	0
Flow Type:	Not Reported	PSI:	0
Well Test:	Not Reported	Water Reclamation #:	10

H323
ESE
1/4 - 1/2 Mile
Higher

WA WELLS WALOG1000807867

Database:	Ecology Well Logs	Well Log ID:	1639974
Well Tag:	Not Reported	Project Tag:	AS-5
Notice of Intent #:	AE44769	Date Received:	21-SEP-17
Diameter:	2	Casing Depth:	31.5
Well Completion:	23-AUG-17	Well Owner:	Property Owner
Well Type:	Decommissioning	Driller #:	2896
Static Level:	0	Flow Rate (GPM):	0
Flow Type:	Not Reported	PSI:	0
Well Test:	Not Reported	Water Reclamation #:	10

H324
ESE
1/4 - 1/2 Mile
Higher

WA WELLS WALOG1000807866

Database:	Ecology Well Logs	Well Log ID:	1639973
Well Tag:	Not Reported	Project Tag:	SVE-2
Notice of Intent #:	AE44769	Date Received:	21-SEP-17
Diameter:	2	Casing Depth:	12
Well Completion:	23-AUG-17	Well Owner:	Property Owner
Well Type:	Decommissioning	Driller #:	2896
Static Level:	0	Flow Rate (GPM):	0
Flow Type:	Not Reported	PSI:	0
Well Test:	Not Reported	Water Reclamation #:	10

H325
ESE
1/4 - 1/2 Mile
Higher

WA WELLS WALOG1000807871

Database:	Ecology Well Logs	Well Log ID:	1639978
Well Tag:	Not Reported	Project Tag:	AS-3
Notice of Intent #:	AE44769	Date Received:	21-SEP-17
Diameter:	2	Casing Depth:	31.5

GEOCHECK® - PHYSICAL SETTING SOURCE MAP FINDINGS

Well Completion:	22-AUG-17	Well Owner:	Property Owner
Well Type:	Decommissioning	Driller #:	2896
Static Level:	0	Flow Rate (GPM):	0
Flow Type:	Not Reported	PSI:	0
Well Test:	Not Reported	Water Reclamation #:	10

H326
ESE
1/4 - 1/2 Mile
Higher

WA WELLS WALOG1000807870

Database:	Ecology Well Logs	Well Log ID:	1639977
Well Tag:	Not Reported	Project Tag:	AS-22
Notice of Intent #:	AE44769	Date Received:	21-SEP-17
Diameter:	.75	Casing Depth:	19.5
Well Completion:	22-AUG-17	Well Owner:	Property Owner
Well Type:	Decommissioning	Driller #:	2896
Static Level:	0	Flow Rate (GPM):	0
Flow Type:	Not Reported	PSI:	0
Well Test:	Not Reported	Water Reclamation #:	10

H327
ESE
1/4 - 1/2 Mile
Higher

WA WELLS WALOG1000807869

Database:	Ecology Well Logs	Well Log ID:	1639976
Well Tag:	Not Reported	Project Tag:	AS-1
Notice of Intent #:	AE44769	Date Received:	21-SEP-17
Diameter:	2	Casing Depth:	16.5
Well Completion:	22-AUG-17	Well Owner:	Property Owner
Well Type:	Decommissioning	Driller #:	2896
Static Level:	0	Flow Rate (GPM):	0
Flow Type:	Not Reported	PSI:	0
Well Test:	Not Reported	Water Reclamation #:	10

H328
ESE
1/4 - 1/2 Mile
Higher

WA WELLS WALOG1000807878

Database:	Ecology Well Logs	Well Log ID:	1639985
Well Tag:	Not Reported	Project Tag:	AS-27
Notice of Intent #:	AE44769	Date Received:	21-SEP-17
Diameter:	.75	Casing Depth:	25
Well Completion:	22-AUG-17	Well Owner:	Property Owner
Well Type:	Decommissioning	Driller #:	2896
Static Level:	0	Flow Rate (GPM):	0
Flow Type:	Not Reported	PSI:	0
Well Test:	Not Reported	Water Reclamation #:	10

GEOCHECK® - PHYSICAL SETTING SOURCE MAP FINDINGS

Map ID
Direction
Distance
Elevation

Database EDR ID Number

H329
ESE
1/4 - 1/2 Mile
Higher

WA WELLS WALOG1000816012

Database:	Ecology Well Logs	Well Log ID:	1639951
Well Tag:	Not Reported	Project Tag:	SVE-11
Notice of Intent #:	AE44769	Date Received:	21-SEP-17
Diameter:	2	Casing Depth:	12
Well Completion:	22-AUG-17	Well Owner:	Property Owner
Well Type:	Decommissioning	Driller #:	2896
Static Level:	0	Flow Rate (GPM):	0
Flow Type:	Not Reported	PSI:	0
Well Test:	Not Reported	Water Reclamation #:	10

H330
ESE
1/4 - 1/2 Mile
Higher

WA WELLS WALOG1000816009

Database:	Ecology Well Logs	Well Log ID:	1639948
Well Tag:	Not Reported	Project Tag:	AS-32
Notice of Intent #:	AE44769	Date Received:	21-SEP-17
Diameter:	.75	Casing Depth:	15
Well Completion:	22-AUG-17	Well Owner:	Property Owner
Well Type:	Decommissioning	Driller #:	2896
Static Level:	0	Flow Rate (GPM):	0
Flow Type:	Not Reported	PSI:	0
Well Test:	Not Reported	Water Reclamation #:	10

H331
ESE
1/4 - 1/2 Mile
Higher

WA WELLS WALOG1000815999

Database:	Ecology Well Logs	Well Log ID:	1639925
Well Tag:	Not Reported	Project Tag:	SVE-14
Notice of Intent #:	AE44769	Date Received:	21-SEP-17
Diameter:	2	Casing Depth:	12
Well Completion:	21-AUG-17	Well Owner:	Property Owner
Well Type:	Decommissioning	Driller #:	2896
Static Level:	0	Flow Rate (GPM):	0
Flow Type:	Not Reported	PSI:	0
Well Test:	Not Reported	Water Reclamation #:	10

H332
ESE
1/4 - 1/2 Mile
Higher

WA WELLS WALOG1000816020

Database:	Ecology Well Logs	Well Log ID:	1640023
Well Tag:	Not Reported	Project Tag:	AS-13
Notice of Intent #:	AE44769	Date Received:	21-SEP-17
Diameter:	2	Casing Depth:	31.5

GEOCHECK® - PHYSICAL SETTING SOURCE MAP FINDINGS

Well Completion:	21-AUG-17	Well Owner:	Property Owner
Well Type:	Decommissioning	Driller #:	2896
Static Level:	0	Flow Rate (GPM):	0
Flow Type:	Not Reported	PSI:	0
Well Test:	Not Reported	Water Reclamation #:	10

H333
ESE
1/4 - 1/2 Mile
Higher

WA WELLS WALOG1000816019

Database:	Ecology Well Logs	Well Log ID:	1640022
Well Tag:	Not Reported	Project Tag:	AS-10
Notice of Intent #:	AE44769	Date Received:	21-SEP-17
Diameter:	2	Casing Depth:	31.5
Well Completion:	21-AUG-17	Well Owner:	Property Owner
Well Type:	Decommissioning	Driller #:	2896
Static Level:	0	Flow Rate (GPM):	0
Flow Type:	Not Reported	PSI:	0
Well Test:	Not Reported	Water Reclamation #:	10

H334
ESE
1/4 - 1/2 Mile
Higher

WA WELLS WALOG1000816018

Database:	Ecology Well Logs	Well Log ID:	1640021
Well Tag:	Not Reported	Project Tag:	SVE-9
Notice of Intent #:	AE44769	Date Received:	21-SEP-17
Diameter:	2	Casing Depth:	12
Well Completion:	22-AUG-17	Well Owner:	Property Owner
Well Type:	Decommissioning	Driller #:	2896
Static Level:	0	Flow Rate (GPM):	0
Flow Type:	Not Reported	PSI:	0
Well Test:	Not Reported	Water Reclamation #:	10

H335
ESE
1/4 - 1/2 Mile
Higher

WA WELLS WALOG1000807891

Database:	Ecology Well Logs	Well Log ID:	1639998
Well Tag:	Not Reported	Project Tag:	AS-18
Notice of Intent #:	AE44769	Date Received:	21-SEP-17
Diameter:	.75	Casing Depth:	20
Well Completion:	22-AUG-17	Well Owner:	Property Owner
Well Type:	Decommissioning	Driller #:	2896
Static Level:	0	Flow Rate (GPM):	0
Flow Type:	Static Level	PSI:	0
Well Test:	Not Reported	Water Reclamation #:	10

GEOCHECK® - PHYSICAL SETTING SOURCE MAP FINDINGS

Map ID
Direction
Distance
Elevation

Database EDR ID Number

H336
ESE
1/4 - 1/2 Mile
Higher

WA WELLS WALOG1000807890

Database:	Ecology Well Logs	Well Log ID:	1639997
Well Tag:	Not Reported	Project Tag:	AS-28
Notice of Intent #:	AE44769	Date Received:	21-SEP-17
Diameter:	.75	Casing Depth:	16
Well Completion:	21-AUG-17	Well Owner:	Property Owner
Well Type:	Decommissioning	Driller #:	2896
Static Level:	0	Flow Rate (GPM):	0
Flow Type:	Not Reported	PSI:	0
Well Test:	Not Reported	Water Reclamation #:	10

H337
ESE
1/4 - 1/2 Mile
Higher

WA WELLS WALOG1000807879

Database:	Ecology Well Logs	Well Log ID:	1639986
Well Tag:	Not Reported	Project Tag:	AS-11
Notice of Intent #:	AE44769	Date Received:	21-SEP-17
Diameter:	2	Casing Depth:	31.5
Well Completion:	22-AUG-17	Well Owner:	Property Owner
Well Type:	Decommissioning	Driller #:	2896
Static Level:	0	Flow Rate (GPM):	0
Flow Type:	Not Reported	PSI:	0
Well Test:	Not Reported	Water Reclamation #:	10

H338
ESE
1/4 - 1/2 Mile
Higher

WA WELLS WALOG1000815998

Database:	Ecology Well Logs	Well Log ID:	1639924
Well Tag:	Not Reported	Project Tag:	AS-25
Notice of Intent #:	AE44769	Date Received:	21-SEP-17
Diameter:	.75	Casing Depth:	22.7
Well Completion:	22-AUG-17	Well Owner:	Property Owner
Well Type:	Decommissioning	Driller #:	2896
Static Level:	0	Flow Rate (GPM):	0
Flow Type:	Not Reported	PSI:	0
Well Test:	Not Reported	Water Reclamation #:	10

H339
ESE
1/4 - 1/2 Mile
Higher

WA WELLS WALOG1000807912

Database:	Ecology Well Logs	Well Log ID:	1640020
Well Tag:	Not Reported	Project Tag:	AS-7
Notice of Intent #:	AE44769	Date Received:	21-SEP-17
Diameter:	2	Casing Depth:	31.5

GEOCHECK® - PHYSICAL SETTING SOURCE MAP FINDINGS

Well Completion:	23-AUG-17	Well Owner:	Property Owner
Well Type:	Decommissioning	Driller #:	2896
Static Level:	0	Flow Rate (GPM):	0
Flow Type:	Not Reported	PSI:	0
Well Test:	Not Reported	Water Reclamation #:	10

H340
ESE
1/4 - 1/2 Mile
Higher

WA WELLS WALOG1000807894

Database:	Ecology Well Logs	Well Log ID:	1640001
Well Tag:	Not Reported	Project Tag:	AS-8
Notice of Intent #:	AE44769	Date Received:	21-SEP-17
Diameter:	2	Casing Depth:	31.5
Well Completion:	23-AUG-17	Well Owner:	Property Owner
Well Type:	Decommissioning	Driller #:	2896
Static Level:	0	Flow Rate (GPM):	0
Flow Type:	Not Reported	PSI:	0
Well Test:	Not Reported	Water Reclamation #:	10

H341
ESE
1/4 - 1/2 Mile
Higher

WA WELLS WALOG1000807827

Database:	Ecology Well Logs	Well Log ID:	1639907
Well Tag:	Not Reported	Project Tag:	MW-20
Notice of Intent #:	AE44769	Date Received:	21-SEP-17
Diameter:	2	Casing Depth:	16
Well Completion:	22-AUG-17	Well Owner:	Property Owner
Well Type:	Decommissioning	Driller #:	2896
Static Level:	0	Flow Rate (GPM):	0
Flow Type:	Not Reported	PSI:	0
Well Test:	Not Reported	Water Reclamation #:	10

H342
ESE
1/4 - 1/2 Mile
Higher

WA WELLS WALOG1000807826

Database:	Ecology Well Logs	Well Log ID:	1639906
Well Tag:	Not Reported	Project Tag:	AS-9
Notice of Intent #:	AE44769	Date Received:	21-SEP-17
Diameter:	2	Casing Depth:	31.5
Well Completion:	23-AUG-17	Well Owner:	Property Owner
Well Type:	Decommissioning	Driller #:	2896
Static Level:	0	Flow Rate (GPM):	0
Flow Type:	Not Reported	PSI:	0
Well Test:	Not Reported	Water Reclamation #:	10

GEOCHECK® - PHYSICAL SETTING SOURCE MAP FINDINGS

Map ID
Direction
Distance
Elevation

Database EDR ID Number

H343
ESE
1/4 - 1/2 Mile
Higher

WA WELLS WALOG1000807825

Database:	Ecology Well Logs	Well Log ID:	1639905
Well Tag:	Not Reported	Project Tag:	SVE-3
Notice of Intent #:	AE44769	Date Received:	21-SEP-17
Diameter:	2	Casing Depth:	12
Well Completion:	23-AUG-17	Well Owner:	Property Owner
Well Type:	Decommissioning	Driller #:	2896
Static Level:	0	Flow Rate (GPM):	0
Flow Type:	Not Reported	PSI:	0
Well Test:	Not Reported	Water Reclamation #:	10

H344
ESE
1/4 - 1/2 Mile
Higher

WA WELLS WALOG1000807830

Database:	Ecology Well Logs	Well Log ID:	1639910
Well Tag:	Not Reported	Project Tag:	AS-29
Notice of Intent #:	AE44769	Date Received:	21-SEP-17
Diameter:	.75	Casing Depth:	15
Well Completion:	22-AUG-17	Well Owner:	Property Owner
Well Type:	Decommissioning	Driller #:	2896
Static Level:	0	Flow Rate (GPM):	0
Flow Type:	Not Reported	PSI:	0
Well Test:	Not Reported	Water Reclamation #:	10

H345
ESE
1/4 - 1/2 Mile
Higher

WA WELLS WALOG1000807829

Database:	Ecology Well Logs	Well Log ID:	1639909
Well Tag:	Not Reported	Project Tag:	AS-31
Notice of Intent #:	AE44769	Date Received:	21-SEP-17
Diameter:	.75	Casing Depth:	15
Well Completion:	22-AUG-17	Well Owner:	Property Owner
Well Type:	Decommissioning	Driller #:	2896
Static Level:	0	Flow Rate (GPM):	0
Flow Type:	Not Reported	PSI:	0
Well Test:	Not Reported	Water Reclamation #:	10

H346
ESE
1/4 - 1/2 Mile
Higher

WA WELLS WALOG1000807828

Database:	Ecology Well Logs	Well Log ID:	1639908
Well Tag:	Not Reported	Project Tag:	AS-2
Notice of Intent #:	AE44769	Date Received:	21-SEP-17
Diameter:	2	Casing Depth:	30

GEOCHECK® - PHYSICAL SETTING SOURCE MAP FINDINGS

Well Completion:	22-AUG-17	Well Owner:	Property Owner
Well Type:	Decommissioning	Driller #:	2896
Static Level:	0	Flow Rate (GPM):	0
Flow Type:	Not Reported	PSI:	0
Well Test:	Not Reported	Water Reclamation #:	10

H347
ESE
1/4 - 1/2 Mile
Higher

WA WELLS WALOG1000790723

Database:	Ecology Well Logs	Well Log ID:	1725880
Well Tag:	Not Reported	Project Tag:	B5
Notice of Intent #:	AE49820	Date Received:	23-JUL-18
Diameter:	2.25	Casing Depth:	15
Well Completion:	09-JUL-18	Well Owner:	Peace Lutheran Church Puyallup
Well Type:	Decommissioning	Driller #:	3216
Static Level:	96	Flow Rate (GPM):	0
Flow Type:	Static Level	PSI:	0
Well Test:	Not Reported	Water Reclamation #:	10

H348
ESE
1/4 - 1/2 Mile
Higher

WA WELLS WALOG1000790722

Database:	Ecology Well Logs	Well Log ID:	1725879
Well Tag:	Not Reported	Project Tag:	B4
Notice of Intent #:	AE49820	Date Received:	23-JUL-18
Diameter:	2.25	Casing Depth:	15
Well Completion:	09-JUL-18	Well Owner:	Peace Lutheran Church Puyallup
Well Type:	Decommissioning	Driller #:	3216
Static Level:	96	Flow Rate (GPM):	0
Flow Type:	Static Level	PSI:	0
Well Test:	Not Reported	Water Reclamation #:	10

H349
ESE
1/4 - 1/2 Mile
Higher

WA WELLS WALOG1000790721

Database:	Ecology Well Logs	Well Log ID:	1725878
Well Tag:	Not Reported	Project Tag:	B3
Notice of Intent #:	AE49820	Date Received:	23-JUL-18
Diameter:	2.25	Casing Depth:	15
Well Completion:	09-JUL-18	Well Owner:	Peace Lutheran Church Puyallup
Well Type:	Decommissioning	Driller #:	3216
Static Level:	96	Flow Rate (GPM):	0
Flow Type:	Static Level	PSI:	0
Well Test:	Not Reported	Water Reclamation #:	10

GEOCHECK® - PHYSICAL SETTING SOURCE MAP FINDINGS

Map ID
Direction
Distance
Elevation

Database EDR ID Number

H350
ESE
1/4 - 1/2 Mile
Higher

WA WELLS WALOG1000807824

Database:	Ecology Well Logs	Well Log ID:	1639904
Well Tag:	Not Reported	Project Tag:	AS-6
Notice of Intent #:	AE44769	Date Received:	21-SEP-17
Diameter:	2	Casing Depth:	31.5
Well Completion:	23-AUG-17	Well Owner:	Property Owner
Well Type:	Decommissioning	Driller #:	2896
Static Level:	0	Flow Rate (GPM):	0
Flow Type:	Not Reported	PSI:	0
Well Test:	Not Reported	Water Reclamation #:	10

H351
ESE
1/4 - 1/2 Mile
Higher

WA WELLS WALOG1000807823

Database:	Ecology Well Logs	Well Log ID:	1639903
Well Tag:	Not Reported	Project Tag:	AS-30
Notice of Intent #:	AE44769	Date Received:	21-SEP-17
Diameter:	.75	Casing Depth:	15
Well Completion:	23-AUG-17	Well Owner:	Property Owner
Well Type:	Decommissioning	Driller #:	2896
Static Level:	0	Flow Rate (GPM):	0
Flow Type:	Not Reported	PSI:	0
Well Test:	Not Reported	Water Reclamation #:	10

H352
ESE
1/4 - 1/2 Mile
Higher

WA WELLS WALOG1000807822

Database:	Ecology Well Logs	Well Log ID:	1639902
Well Tag:	Not Reported	Project Tag:	AS-5
Notice of Intent #:	AE44769	Date Received:	21-SEP-17
Diameter:	2	Casing Depth:	31.5
Well Completion:	23-AUG-17	Well Owner:	Property Owner
Well Type:	Decommissioning	Driller #:	2896
Static Level:	0	Flow Rate (GPM):	0
Flow Type:	Not Reported	PSI:	0
Well Test:	Not Reported	Water Reclamation #:	10

H353
ESE
1/4 - 1/2 Mile
Higher

WA WELLS WALOG1000807831

Database:	Ecology Well Logs	Well Log ID:	1639911
Well Tag:	Not Reported	Project Tag:	SVE-7
Notice of Intent #:	AE44769	Date Received:	21-SEP-17
Diameter:	2	Casing Depth:	12

GEOCHECK® - PHYSICAL SETTING SOURCE MAP FINDINGS

Well Completion:	22-AUG-17	Well Owner:	Property Owner
Well Type:	Decommissioning	Driller #:	2896
Static Level:	0	Flow Rate (GPM):	0
Flow Type:	Not Reported	PSI:	0
Well Test:	Not Reported	Water Reclamation #:	10

H354
ESE
1/4 - 1/2 Mile
Higher

WA WELLS WALOG1000807850

Database:	Ecology Well Logs	Well Log ID:	1639943
Well Tag:	Not Reported	Project Tag:	MW-1
Notice of Intent #:	AE44769	Date Received:	21-SEP-17
Diameter:	2	Casing Depth:	24.5
Well Completion:	23-AUG-17	Well Owner:	Property Owner
Well Type:	Decommissioning	Driller #:	2896
Static Level:	0	Flow Rate (GPM):	0
Flow Type:	Not Reported	PSI:	0
Well Test:	Not Reported	Water Reclamation #:	10

H355
ESE
1/4 - 1/2 Mile
Higher

WA WELLS WALOG1000807849

Database:	Ecology Well Logs	Well Log ID:	1639942
Well Tag:	Not Reported	Project Tag:	AS-12
Notice of Intent #:	AE44769	Date Received:	21-SEP-17
Diameter:	2	Casing Depth:	31.5
Well Completion:	22-AUG-17	Well Owner:	Property Owner
Well Type:	Decommissioning	Driller #:	2896
Static Level:	0	Flow Rate (GPM):	0
Flow Type:	Not Reported	PSI:	0
Well Test:	Not Reported	Water Reclamation #:	10

H356
ESE
1/4 - 1/2 Mile
Higher

WA WELLS WALOG1000807848

Database:	Ecology Well Logs	Well Log ID:	1639941
Well Tag:	Not Reported	Project Tag:	Not Reported
Notice of Intent #:	AE44769	Date Received:	21-SEP-17
Diameter:	2	Casing Depth:	12
Well Completion:	22-AUG-17	Well Owner:	Property Owner
Well Type:	Decommissioning	Driller #:	2896
Static Level:	0	Flow Rate (GPM):	0
Flow Type:	Not Reported	PSI:	0
Well Test:	Not Reported	Water Reclamation #:	10

GEOCHECK® - PHYSICAL SETTING SOURCE MAP FINDINGS

Map ID
Direction
Distance
Elevation

Database EDR ID Number

H357
ESE
1/4 - 1/2 Mile
Higher

WA WELLS WALOG1000807865

Database:	Ecology Well Logs	Well Log ID:	1639972
Well Tag:	Not Reported	Project Tag:	Not Reported
Notice of Intent #:	AE44769	Date Received:	21-SEP-17
Diameter:	2	Casing Depth:	25.5
Well Completion:	23-AUG-17	Well Owner:	Property Owner
Well Type:	Decommissioning	Driller #:	2896
Static Level:	0	Flow Rate (GPM):	0
Flow Type:	Not Reported	PSI:	0
Well Test:	Not Reported	Water Reclamation #:	10

H358
ESE
1/4 - 1/2 Mile
Higher

WA WELLS WALOG1000807864

Database:	Ecology Well Logs	Well Log ID:	1639971
Well Tag:	Not Reported	Project Tag:	AS-21
Notice of Intent #:	AE44769	Date Received:	21-SEP-17
Diameter:	.75	Casing Depth:	20
Well Completion:	23-AUG-17	Well Owner:	Property Owner
Well Type:	Decommissioning	Driller #:	2896
Static Level:	0	Flow Rate (GPM):	0
Flow Type:	Not Reported	PSI:	0
Well Test:	Not Reported	Water Reclamation #:	10

H359
ESE
1/4 - 1/2 Mile
Higher

WA WELLS WALOG1000807863

Database:	Ecology Well Logs	Well Log ID:	1639970
Well Tag:	Not Reported	Project Tag:	SVE-4
Notice of Intent #:	AE44769	Date Received:	21-SEP-17
Diameter:	2	Casing Depth:	12
Well Completion:	22-AUG-17	Well Owner:	Property Owner
Well Type:	Decommissioning	Driller #:	2896
Static Level:	0	Flow Rate (GPM):	0
Flow Type:	Not Reported	PSI:	0
Well Test:	Not Reported	Water Reclamation #:	10

H360
ESE
1/4 - 1/2 Mile
Higher

WA WELLS WALOG1000807834

Database:	Ecology Well Logs	Well Log ID:	1639914
Well Tag:	Not Reported	Project Tag:	AS-14
Notice of Intent #:	AE44769	Date Received:	21-SEP-17
Diameter:	2	Casing Depth:	31.5

GEOCHECK® - PHYSICAL SETTING SOURCE MAP FINDINGS

Well Completion:	21-AUG-17	Well Owner:	Property Owner
Well Type:	Decommissioning	Driller #:	2896
Static Level:	0	Flow Rate (GPM):	0
Flow Type:	Not Reported	PSI:	0
Well Test:	Not Reported	Water Reclamation #:	10

H361
ESE
1/4 - 1/2 Mile
Higher

WA WELLS WALOG1000807833

Database:	Ecology Well Logs	Well Log ID:	1639913
Well Tag:	Not Reported	Project Tag:	SVE-18
Notice of Intent #:	AE44769	Date Received:	21-SEP-17
Diameter:	2	Casing Depth:	12
Well Completion:	21-AUG-17	Well Owner:	Property Owner
Well Type:	Decommissioning	Driller #:	2896
Static Level:	0	Flow Rate (GPM):	0
Flow Type:	Not Reported	PSI:	0
Well Test:	Not Reported	Water Reclamation #:	10

H362
ESE
1/4 - 1/2 Mile
Higher

WA WELLS WALOG1000807832

Database:	Ecology Well Logs	Well Log ID:	1639912
Well Tag:	Not Reported	Project Tag:	AS-15
Notice of Intent #:	AE44769	Date Received:	21-SEP-17
Diameter:	2	Casing Depth:	31.5
Well Completion:	21-AUG-17	Well Owner:	Property Owner
Well Type:	Decommissioning	Driller #:	2896
Static Level:	0	Flow Rate (GPM):	0
Flow Type:	Not Reported	PSI:	0
Well Test:	Not Reported	Water Reclamation #:	10

H363
ESE
1/4 - 1/2 Mile
Higher

WA WELLS WALOG1000807846

Database:	Ecology Well Logs	Well Log ID:	1639939
Well Tag:	Not Reported	Project Tag:	AS-19
Notice of Intent #:	AE44769	Date Received:	21-SEP-17
Diameter:	.75	Casing Depth:	20
Well Completion:	22-AUG-17	Well Owner:	Property Owner
Well Type:	Decommissioning	Driller #:	2896
Static Level:	0	Flow Rate (GPM):	0
Flow Type:	Not Reported	PSI:	0
Well Test:	Not Reported	Water Reclamation #:	10

GEOCHECK® - PHYSICAL SETTING SOURCE MAP FINDINGS

Map ID
Direction
Distance
Elevation

Database EDR ID Number

H364
ESE
1/4 - 1/2 Mile
Higher

WA WELLS WALOG1000807845

Database:	Ecology Well Logs	Well Log ID:	1639938
Well Tag:	Not Reported	Project Tag:	SVE-19
Notice of Intent #:	AE44769	Date Received:	21-SEP-17
Diameter:	2	Casing Depth:	12
Well Completion:	21-AUG-17	Well Owner:	Property Owner
Well Type:	Decommissioning	Driller #:	2896
Static Level:	0	Flow Rate (GPM):	0
Flow Type:	Not Reported	PSI:	0
Well Test:	Not Reported	Water Reclamation #:	10

H365
ESE
1/4 - 1/2 Mile
Higher

WA WELLS WALOG1000807835

Database:	Ecology Well Logs	Well Log ID:	1639915
Well Tag:	Not Reported	Project Tag:	AS-23
Notice of Intent #:	AE44769	Date Received:	21-SEP-17
Diameter:	.75	Casing Depth:	19.5
Well Completion:	22-AUG-17	Well Owner:	Property Owner
Well Type:	Decommissioning	Driller #:	2896
Static Level:	0	Flow Rate (GPM):	0
Flow Type:	Not Reported	PSI:	0
Well Test:	Not Reported	Water Reclamation #:	10

H366
ESE
1/4 - 1/2 Mile
Higher

WA WELLS WALOG1000596311

Database:	Ecology Well Logs	Well Log ID:	868580
Well Tag:	Not Reported	Project Tag:	Not Reported
Notice of Intent #:	AE21427	Date Received:	20-MAY-13
Diameter:	2.25	Casing Depth:	10
Well Completion:	23-APR-13	Well Owner:	Meridian Futures Llc
Well Type:	Decommissioning	Driller #:	Not Reported
Static Level:	0	Flow Rate (GPM):	0
Flow Type:	Not Reported	PSI:	0
Well Test:	Not Reported	Water Reclamation #:	10

H367
ESE
1/4 - 1/2 Mile
Higher

WA WELLS WALOG1000280847

Database:	Ecology Well Logs	Well Log ID:	359455
Well Tag:	AHR602	Project Tag:	Not Reported
Notice of Intent #:	R063643	Date Received:	18-MAR-03
Diameter:	8	Casing Depth:	30

GEOCHECK® - PHYSICAL SETTING SOURCE MAP FINDINGS

Well Completion:	15-JAN-03	Well Owner:	Cornforth Campbell Motors
Well Type:	Resource Protection	Driller #:	Not Reported
Static Level:	0	Flow Rate (GPM):	0
Flow Type:	Not Reported	PSI:	0
Well Test:	Not Reported	Water Reclamation #:	10

H368
ESE
1/4 - 1/2 Mile
Higher

WA WELLS WALOG1000280848

Database:	Ecology Well Logs	Well Log ID:	359456
Well Tag:	AHR601	Project Tag:	Not Reported
Notice of Intent #:	R063643	Date Received:	18-MAR-03
Diameter:	8	Casing Depth:	30
Well Completion:	15-JAN-03	Well Owner:	Cornforth Campbell Motors
Well Type:	Resource Protection	Driller #:	Not Reported
Static Level:	0	Flow Rate (GPM):	0
Flow Type:	Not Reported	PSI:	0
Well Test:	Not Reported	Water Reclamation #:	10

H369
ESE
1/4 - 1/2 Mile
Higher

WA WELLS WALOG1000281086

Database:	Ecology Well Logs	Well Log ID:	359738
Well Tag:	AHR619	Project Tag:	Not Reported
Notice of Intent #:	R063643	Date Received:	18-MAR-03
Diameter:	8	Casing Depth:	12
Well Completion:	23-JAN-03	Well Owner:	Cornforth Campbell Motors
Well Type:	Resource Protection	Driller #:	Not Reported
Static Level:	0	Flow Rate (GPM):	0
Flow Type:	Not Reported	PSI:	0
Well Test:	Not Reported	Water Reclamation #:	10

H370
ESE
1/4 - 1/2 Mile
Higher

WA WELLS WALOG1000280844

Database:	Ecology Well Logs	Well Log ID:	359449
Well Tag:	AHR605	Project Tag:	Not Reported
Notice of Intent #:	R063643	Date Received:	18-MAR-03
Diameter:	8	Casing Depth:	30
Well Completion:	16-JAN-03	Well Owner:	Cornforth Campbell Motors
Well Type:	Resource Protection	Driller #:	Not Reported
Static Level:	0	Flow Rate (GPM):	0
Flow Type:	Not Reported	PSI:	0
Well Test:	Not Reported	Water Reclamation #:	10

GEOCHECK® - PHYSICAL SETTING SOURCE MAP FINDINGS

Map ID
Direction
Distance
Elevation

Database EDR ID Number

H371
ESE
1/4 - 1/2 Mile
Higher

WA WELLS WALOG1000280845

Database:	Ecology Well Logs	Well Log ID:	359451
Well Tag:	AHR604	Project Tag:	Not Reported
Notice of Intent #:	R063643	Date Received:	18-MAR-03
Diameter:	8	Casing Depth:	30
Well Completion:	16-JAN-03	Well Owner:	Cornforth Campbell Motors
Well Type:	Resource Protection	Driller #:	Not Reported
Static Level:	0	Flow Rate (GPM):	0
Flow Type:	Not Reported	PSI:	0
Well Test:	Not Reported	Water Reclamation #:	10

H372
ESE
1/4 - 1/2 Mile
Higher

WA WELLS WALOG1000280846

Database:	Ecology Well Logs	Well Log ID:	359453
Well Tag:	AHR603	Project Tag:	Not Reported
Notice of Intent #:	R063643	Date Received:	18-MAR-03
Diameter:	8	Casing Depth:	30
Well Completion:	16-JAN-03	Well Owner:	Cornforth Campbell Motors
Well Type:	Resource Protection	Driller #:	Not Reported
Static Level:	0	Flow Rate (GPM):	0
Flow Type:	Not Reported	PSI:	0
Well Test:	Not Reported	Water Reclamation #:	10

H373
ESE
1/4 - 1/2 Mile
Higher

WA WELLS WALOG1000281087

Database:	Ecology Well Logs	Well Log ID:	359739
Well Tag:	AHR623	Project Tag:	Not Reported
Notice of Intent #:	R063643	Date Received:	18-MAR-03
Diameter:	8	Casing Depth:	12
Well Completion:	23-JAN-03	Well Owner:	Cornforth Campbell Motors
Well Type:	Resource Protection	Driller #:	Not Reported
Static Level:	0	Flow Rate (GPM):	0
Flow Type:	Not Reported	PSI:	0
Well Test:	Not Reported	Water Reclamation #:	10

H374
ESE
1/4 - 1/2 Mile
Higher

WA WELLS WALOG1000306566

Database:	Ecology Well Logs	Well Log ID:	387866
Well Tag:	AGT333	Project Tag:	Not Reported
Notice of Intent #:	R058313	Date Received:	19-OCT-01
Diameter:	0	Casing Depth:	20

GEOCHECK® - PHYSICAL SETTING SOURCE MAP FINDINGS

Well Completion:	21-SEP-01	Well Owner:	Farallon Corp
Well Type:	Resource Protection	Driller #:	Not Reported
Static Level:	0	Flow Rate (GPM):	0
Flow Type:	Not Reported	PSI:	0
Well Test:	Not Reported	Water Reclamation #:	10

H375
ESE
1/4 - 1/2 Mile
Higher

WA WELLS WALOG1000308361

Database:	Ecology Well Logs	Well Log ID:	389978
Well Tag:	Not Reported	Project Tag:	Not Reported
Notice of Intent #:	E004469	Date Received:	25-OCT-04
Diameter:	2	Casing Depth:	20
Well Completion:	30-SEP-04	Well Owner:	Campbell Motores
Well Type:	Resource Protection	Driller #:	Not Reported
Static Level:	0	Flow Rate (GPM):	0
Flow Type:	Not Reported	PSI:	0
Well Test:	Not Reported	Water Reclamation #:	10

H376
ESE
1/4 - 1/2 Mile
Higher

WA WELLS WALOG1000308362

Database:	Ecology Well Logs	Well Log ID:	389979
Well Tag:	Not Reported	Project Tag:	Not Reported
Notice of Intent #:	E004469	Date Received:	25-OCT-04
Diameter:	2	Casing Depth:	20
Well Completion:	30-SEP-04	Well Owner:	Campbell Motores
Well Type:	Resource Protection	Driller #:	Not Reported
Static Level:	0	Flow Rate (GPM):	0
Flow Type:	Not Reported	PSI:	0
Well Test:	Not Reported	Water Reclamation #:	10

H377
ESE
1/4 - 1/2 Mile
Higher

WA WELLS WALOG1000281088

Database:	Ecology Well Logs	Well Log ID:	359741
Well Tag:	AHR622	Project Tag:	Not Reported
Notice of Intent #:	R063643	Date Received:	18-MAR-03
Diameter:	8	Casing Depth:	12
Well Completion:	23-JAN-03	Well Owner:	Cornforth Campbell Motors
Well Type:	Resource Protection	Driller #:	Not Reported
Static Level:	0	Flow Rate (GPM):	0
Flow Type:	Not Reported	PSI:	0
Well Test:	Not Reported	Water Reclamation #:	10

GEOCHECK® - PHYSICAL SETTING SOURCE MAP FINDINGS

Map ID
 Direction
 Distance
 Elevation

Database EDR ID Number

H378
ESE
1/4 - 1/2 Mile
Higher

WA WELLS WALOG1000281089

Database:	Ecology Well Logs	Well Log ID:	359743
Well Tag:	AHR632	Project Tag:	Not Reported
Notice of Intent #:	R063643	Date Received:	18-MAR-03
Diameter:	8	Casing Depth:	12
Well Completion:	27-JAN-03	Well Owner:	Cornforth Campbell Motors
Well Type:	Resource Protection	Driller #:	Not Reported
Static Level:	0	Flow Rate (GPM):	0
Flow Type:	Not Reported	PSI:	0
Well Test:	Not Reported	Water Reclamation #:	10

H379
ESE
1/4 - 1/2 Mile
Higher

WA WELLS WALOG1000306317

Database:	Ecology Well Logs	Well Log ID:	387603
Well Tag:	AGT335	Project Tag:	Not Reported
Notice of Intent #:	R058313	Date Received:	19-OCT-01
Diameter:	9	Casing Depth:	20
Well Completion:	21-SEP-01	Well Owner:	Farallon Corp
Well Type:	Resource Protection	Driller #:	Not Reported
Static Level:	0	Flow Rate (GPM):	0
Flow Type:	Not Reported	PSI:	0
Well Test:	Not Reported	Water Reclamation #:	10

H380
ESE
1/4 - 1/2 Mile
Higher

WA WELLS WALOG1000280834

Database:	Ecology Well Logs	Well Log ID:	359431
Well Tag:	AHR615	Project Tag:	Not Reported
Notice of Intent #:	R063643	Date Received:	18-MAR-03
Diameter:	8	Casing Depth:	25
Well Completion:	22-JAN-03	Well Owner:	Cornforth Campbell Motors
Well Type:	Resource Protection	Driller #:	Not Reported
Static Level:	0	Flow Rate (GPM):	0
Flow Type:	Not Reported	PSI:	0
Well Test:	Not Reported	Water Reclamation #:	10

H381
ESE
1/4 - 1/2 Mile
Higher

WA WELLS WALOG1000280835

Database:	Ecology Well Logs	Well Log ID:	359433
Well Tag:	AHR614	Project Tag:	Not Reported
Notice of Intent #:	R063643	Date Received:	18-MAR-03
Diameter:	8	Casing Depth:	30

GEOCHECK® - PHYSICAL SETTING SOURCE MAP FINDINGS

Well Completion:	22-JAN-03	Well Owner:	Cornforth Campbell Motors
Well Type:	Resource Protection	Driller #:	Not Reported
Static Level:	0	Flow Rate (GPM):	0
Flow Type:	Not Reported	PSI:	0
Well Test:	Not Reported	Water Reclamation #:	10

H382
ESE
1/4 - 1/2 Mile
Higher

WA WELLS WALOG1000280836

Database:	Ecology Well Logs	Well Log ID:	359435
Well Tag:	AHR613	Project Tag:	Not Reported
Notice of Intent #:	R063643	Date Received:	18-MAR-03
Diameter:	8	Casing Depth:	30
Well Completion:	21-JAN-03	Well Owner:	Cornforth Campbell Motors
Well Type:	Resource Protection	Driller #:	Not Reported
Static Level:	0	Flow Rate (GPM):	0
Flow Type:	Not Reported	PSI:	0
Well Test:	Not Reported	Water Reclamation #:	10

H383
ESE
1/4 - 1/2 Mile
Higher

WA WELLS WALOG1000280831

Database:	Ecology Well Logs	Well Log ID:	359425
Well Tag:	AHR618	Project Tag:	Not Reported
Notice of Intent #:	R063643	Date Received:	18-MAR-03
Diameter:	8	Casing Depth:	12
Well Completion:	23-JAN-03	Well Owner:	Cornforth Campbell Motors
Well Type:	Resource Protection	Driller #:	Not Reported
Static Level:	0	Flow Rate (GPM):	0
Flow Type:	Not Reported	PSI:	0
Well Test:	Not Reported	Water Reclamation #:	10

H384
ESE
1/4 - 1/2 Mile
Higher

WA WELLS WALOG1000280832

Database:	Ecology Well Logs	Well Log ID:	359427
Well Tag:	AHR617	Project Tag:	Not Reported
Notice of Intent #:	R063643	Date Received:	18-MAR-03
Diameter:	8	Casing Depth:	12
Well Completion:	23-JAN-03	Well Owner:	Cornforth Campbell Motors
Well Type:	Resource Protection	Driller #:	Not Reported
Static Level:	0	Flow Rate (GPM):	0
Flow Type:	Not Reported	PSI:	0
Well Test:	Not Reported	Water Reclamation #:	10

GEOCHECK® - PHYSICAL SETTING SOURCE MAP FINDINGS

Map ID
 Direction
 Distance
 Elevation

Database EDR ID Number

H385
ESE
 1/4 - 1/2 Mile
 Higher

WA WELLS WALOG1000280833

Database:	Ecology Well Logs	Well Log ID:	359429
Well Tag:	AHR616	Project Tag:	Not Reported
Notice of Intent #:	R063643	Date Received:	18-MAR-03
Diameter:	8	Casing Depth:	12
Well Completion:	22-JAN-03	Well Owner:	Cornforth Campbell Motors
Well Type:	Resource Protection	Driller #:	Not Reported
Static Level:	0	Flow Rate (GPM):	0
Flow Type:	Not Reported	PSI:	0
Well Test:	Not Reported	Water Reclamation #:	10

H386
ESE
 1/4 - 1/2 Mile
 Higher

WA WELLS WALOG1000280837

Database:	Ecology Well Logs	Well Log ID:	359437
Well Tag:	AHR612	Project Tag:	Not Reported
Notice of Intent #:	R063643	Date Received:	18-MAR-03
Diameter:	8	Casing Depth:	30
Well Completion:	21-JAN-03	Well Owner:	Cornforth Campbell Motors
Well Type:	Resource Protection	Driller #:	Not Reported
Static Level:	0	Flow Rate (GPM):	0
Flow Type:	Not Reported	PSI:	0
Well Test:	Not Reported	Water Reclamation #:	10

H387
ESE
 1/4 - 1/2 Mile
 Higher

WA WELLS WALOG1000280841

Database:	Ecology Well Logs	Well Log ID:	359444
Well Tag:	AHR608	Project Tag:	Not Reported
Notice of Intent #:	R063643	Date Received:	18-MAR-03
Diameter:	8	Casing Depth:	30
Well Completion:	04-FEB-03	Well Owner:	Cornforth Campbell Motors
Well Type:	Resource Protection	Driller #:	Not Reported
Static Level:	0	Flow Rate (GPM):	0
Flow Type:	Not Reported	PSI:	0
Well Test:	Not Reported	Water Reclamation #:	10

H388
ESE
 1/4 - 1/2 Mile
 Higher

WA WELLS WALOG1000280842

Database:	Ecology Well Logs	Well Log ID:	359445
Well Tag:	AHR607	Project Tag:	Not Reported
Notice of Intent #:	R063643	Date Received:	18-MAR-03
Diameter:	8	Casing Depth:	30

GEOCHECK® - PHYSICAL SETTING SOURCE MAP FINDINGS

Well Completion:	04-FEB-03	Well Owner:	Cornforth Campbell Motors
Well Type:	Resource Protection	Driller #:	Not Reported
Static Level:	0	Flow Rate (GPM):	0
Flow Type:	Not Reported	PSI:	0
Well Test:	Not Reported	Water Reclamation #:	10

H389
ESE
1/4 - 1/2 Mile
Higher

WA WELLS WALOG1000280843

Database:	Ecology Well Logs	Well Log ID:	359447
Well Tag:	AHR606	Project Tag:	Not Reported
Notice of Intent #:	R063643	Date Received:	18-MAR-03
Diameter:	8	Casing Depth:	30
Well Completion:	04-FEB-03	Well Owner:	Cornforth Campbell Motors
Well Type:	Resource Protection	Driller #:	Not Reported
Static Level:	0	Flow Rate (GPM):	0
Flow Type:	Not Reported	PSI:	0
Well Test:	Not Reported	Water Reclamation #:	10

H390
ESE
1/4 - 1/2 Mile
Higher

WA WELLS WALOG1000280838

Database:	Ecology Well Logs	Well Log ID:	359439
Well Tag:	AHR611	Project Tag:	Not Reported
Notice of Intent #:	R063643	Date Received:	18-MAR-03
Diameter:	8	Casing Depth:	30
Well Completion:	20-JAN-03	Well Owner:	Cornforth Campbell Motors
Well Type:	Resource Protection	Driller #:	Not Reported
Static Level:	0	Flow Rate (GPM):	0
Flow Type:	Not Reported	PSI:	0
Well Test:	Not Reported	Water Reclamation #:	10

H391
ESE
1/4 - 1/2 Mile
Higher

WA WELLS WALOG1000280839

Database:	Ecology Well Logs	Well Log ID:	359441
Well Tag:	AHR610	Project Tag:	Not Reported
Notice of Intent #:	R063643	Date Received:	18-MAR-03
Diameter:	8	Casing Depth:	30
Well Completion:	20-JAN-03	Well Owner:	Cornforth Campbell Motors
Well Type:	Resource Protection	Driller #:	Not Reported
Static Level:	0	Flow Rate (GPM):	0
Flow Type:	Not Reported	PSI:	0
Well Test:	Not Reported	Water Reclamation #:	10

GEOCHECK® - PHYSICAL SETTING SOURCE MAP FINDINGS

Map ID
 Direction
 Distance
 Elevation

Database EDR ID Number

H392
ESE
 1/4 - 1/2 Mile
 Higher

WA WELLS WALOG1000280840

Database:	Ecology Well Logs	Well Log ID:	359442
Well Tag:	AHR609	Project Tag:	Not Reported
Notice of Intent #:	R063643	Date Received:	18-MAR-03
Diameter:	8	Casing Depth:	30
Well Completion:	20-JAN-03	Well Owner:	Cornforth Campbell Motors
Well Type:	Resource Protection	Driller #:	Not Reported
Static Level:	0	Flow Rate (GPM):	0
Flow Type:	Not Reported	PSI:	0
Well Test:	Not Reported	Water Reclamation #:	10

H393
ESE
 1/4 - 1/2 Mile
 Higher

WA WELLS WALOG1000308363

Database:	Ecology Well Logs	Well Log ID:	389980
Well Tag:	Not Reported	Project Tag:	Not Reported
Notice of Intent #:	E004469	Date Received:	25-OCT-04
Diameter:	2	Casing Depth:	20
Well Completion:	30-SEP-04	Well Owner:	Campbell Motores
Well Type:	Resource Protection	Driller #:	Not Reported
Static Level:	0	Flow Rate (GPM):	0
Flow Type:	Not Reported	PSI:	0
Well Test:	Not Reported	Water Reclamation #:	10

H394
ESE
 1/4 - 1/2 Mile
 Higher

WA WELLS WALOG1000412817

Database:	Ecology Well Logs	Well Log ID:	532017
Well Tag:	BAR513	Project Tag:	Not Reported
Notice of Intent #:	R073808	Date Received:	25-JUN-08
Diameter:	8.25	Casing Depth:	17
Well Completion:	22-MAY-08		
Well Owner:	Cornforth Campbell Motors Farallon Consulting Llc		
Well Type:	Resource Protection	Driller #:	Not Reported
Static Level:	0	Flow Rate (GPM):	0
Flow Type:	Not Reported	PSI:	0
Well Test:	Not Reported	Water Reclamation #:	10

H395
ESE
 1/4 - 1/2 Mile
 Higher

WA WELLS WALOG1000412818

Database:	Ecology Well Logs	Well Log ID:	532019
Well Tag:	BAR510	Project Tag:	Not Reported
Notice of Intent #:	R073808	Date Received:	25-JUN-08

GEOCHECK® - PHYSICAL SETTING SOURCE MAP FINDINGS

Diameter:	8.25	Casing Depth:	16
Well Completion:	22-MAY-08		
Well Owner:	Cornforth Campbell Motors Farallon Consulting Llc		
Well Type:	Resource Protection	Driller #:	Not Reported
Static Level:	0	Flow Rate (GPM):	0
Flow Type:	Not Reported	PSI:	0
Well Test:	Not Reported	Water Reclamation #:	10

H396
ESE
1/4 - 1/2 Mile
Higher

WA WELLS WALOG1000412819

Database:	Ecology Well Logs	Well Log ID:	532021
Well Tag:	BAR511	Project Tag:	Not Reported
Notice of Intent #:	R073808	Date Received:	25-JUN-08
Diameter:	8.25	Casing Depth:	15
Well Completion:	21-MAY-08		
Well Owner:	Cornforth Campbell Motors Farallon Consulting Llc		
Well Type:	Resource Protection	Driller #:	Not Reported
Static Level:	0	Flow Rate (GPM):	0
Flow Type:	Not Reported	PSI:	0
Well Test:	Not Reported	Water Reclamation #:	10

H397
ESE
1/4 - 1/2 Mile
Higher

WA WELLS WALOG1000321374

Database:	Ecology Well Logs	Well Log ID:	404459
Well Tag:	AFK064	Project Tag:	Not Reported
Notice of Intent #:	R067470	Date Received:	11-APR-05
Diameter:	8	Casing Depth:	0
Well Completion:	09-MAR-05	Well Owner:	Farallon
Well Type:	Resource Protection	Driller #:	Not Reported
Static Level:	0	Flow Rate (GPM):	0
Flow Type:	Not Reported	PSI:	0
Well Test:	Not Reported	Water Reclamation #:	10

H398
ESE
1/4 - 1/2 Mile
Higher

WA WELLS WALOG1000321375

Database:	Ecology Well Logs	Well Log ID:	404460
Well Tag:	AFK065	Project Tag:	Not Reported
Notice of Intent #:	R067470	Date Received:	11-APR-05
Diameter:	8	Casing Depth:	0
Well Completion:	09-MAR-05	Well Owner:	Farallon
Well Type:	Resource Protection	Driller #:	Not Reported
Static Level:	0	Flow Rate (GPM):	0
Flow Type:	Not Reported	PSI:	0
Well Test:	Not Reported	Water Reclamation #:	10

GEOCHECK® - PHYSICAL SETTING SOURCE MAP FINDINGS

Map ID
Direction
Distance
Elevation

Database EDR ID Number

H399
ESE
1/4 - 1/2 Mile
Higher

WA WELLS WALOG1000412816

Database:	Ecology Well Logs	Well Log ID:	532015
Well Tag:	BAR514	Project Tag:	Not Reported
Notice of Intent #:	R073808	Date Received:	25-JUN-08
Diameter:	8.25	Casing Depth:	17
Well Completion:	22-MAY-08		
Well Owner:	Cornforth Campbell Motors Farallon Consulting Llc		
Well Type:	Resource Protection	Driller #:	Not Reported
Static Level:	0	Flow Rate (GPM):	0
Flow Type:	Not Reported	PSI:	0
Well Test:	Not Reported	Water Reclamation #:	10

H400
ESE
1/4 - 1/2 Mile
Higher

WA WELLS WALOG1000412820

Database:	Ecology Well Logs	Well Log ID:	532023
Well Tag:	BAR510	Project Tag:	Not Reported
Notice of Intent #:	R073808	Date Received:	25-JUN-08
Diameter:	8.25	Casing Depth:	15
Well Completion:	21-MAY-08		
Well Owner:	Cornforth Campbell Motors Farallon Consulting Llc		
Well Type:	Resource Protection	Driller #:	Not Reported
Static Level:	0	Flow Rate (GPM):	0
Flow Type:	Not Reported	PSI:	0
Well Test:	Not Reported	Water Reclamation #:	10

H401
ESE
1/4 - 1/2 Mile
Higher

WA WELLS WALOG1000483398

Database:	Ecology Well Logs	Well Log ID:	645747
Well Tag:	Not Reported	Project Tag:	Not Reported
Notice of Intent #:	AE08762	Date Received:	29-APR-10
Diameter:	2	Casing Depth:	10
Well Completion:	19-MAR-10		
Well Owner:	Cornforth Collision Center Farallon Consulting~ Llc		
Well Type:	Decommissioning	Driller #:	Not Reported
Static Level:	0	Flow Rate (GPM):	0
Flow Type:	Not Reported	PSI:	0
Well Test:	Not Reported	Water Reclamation #:	10

GEOCHECK® - PHYSICAL SETTING SOURCE MAP FINDINGS

Map ID
Direction
Distance
Elevation

Database EDR ID Number

H402
ESE
1/4 - 1/2 Mile
Higher

WA WELLS WALOG1000483399

Database:	Ecology Well Logs	Well Log ID:	645749
Well Tag:	Not Reported	Project Tag:	Not Reported
Notice of Intent #:	AE08762	Date Received:	29-APR-10
Diameter:	2	Casing Depth:	10
Well Completion:	19-MAR-10		
Well Owner:	Cornforth Collision Center Farallon Consulting~ Llc		
Well Type:	Decommissioning	Driller #:	Not Reported
Static Level:	0	Flow Rate (GPM):	0
Flow Type:	Not Reported	PSI:	0
Well Test:	Not Reported	Water Reclamation #:	10

H403
ESE
1/4 - 1/2 Mile
Higher

WA WELLS WALOG1000483400

Database:	Ecology Well Logs	Well Log ID:	645751
Well Tag:	Not Reported	Project Tag:	Not Reported
Notice of Intent #:	AE08762	Date Received:	29-APR-10
Diameter:	2	Casing Depth:	15
Well Completion:	19-MAR-10		
Well Owner:	Cornforth Collision Center Farallon Consulting~ Llc		
Well Type:	Decommissioning	Driller #:	Not Reported
Static Level:	0	Flow Rate (GPM):	0
Flow Type:	Not Reported	PSI:	0
Well Test:	Not Reported	Water Reclamation #:	10

H404
ESE
1/4 - 1/2 Mile
Higher

WA WELLS WALOG1000412821

Database:	Ecology Well Logs	Well Log ID:	532025
Well Tag:	BAR509	Project Tag:	Not Reported
Notice of Intent #:	R073808	Date Received:	25-JUN-08
Diameter:	8.25	Casing Depth:	15
Well Completion:	21-MAY-08		
Well Owner:	Cornforth Campbell Motors Farallon Consulting Llc		
Well Type:	Resource Protection	Driller #:	Not Reported
Static Level:	0	Flow Rate (GPM):	0
Flow Type:	Not Reported	PSI:	0
Well Test:	Not Reported	Water Reclamation #:	10

GEOCHECK® - PHYSICAL SETTING SOURCE MAP FINDINGS

Map ID
Direction
Distance
Elevation

Database EDR ID Number

H405
ESE
1/4 - 1/2 Mile
Higher

WA WELLS WALOG1000412822

Database:	Ecology Well Logs	Well Log ID:	532027
Well Tag:	BAR508	Project Tag:	Not Reported
Notice of Intent #:	R073808	Date Received:	25-JUN-08
Diameter:	8.25	Casing Depth:	15
Well Completion:	21-MAY-08		
Well Owner:	Cornforth Campbell Motors Farallon Consulting Llc		
Well Type:	Resource Protection	Driller #:	Not Reported
Static Level:	0	Flow Rate (GPM):	0
Flow Type:	Not Reported	PSI:	0
Well Test:	Not Reported	Water Reclamation #:	10

H406
ESE
1/4 - 1/2 Mile
Higher

WA WELLS WALOG1000483397

Database:	Ecology Well Logs	Well Log ID:	645745
Well Tag:	Not Reported	Project Tag:	Not Reported
Notice of Intent #:	AE08762	Date Received:	29-APR-10
Diameter:	2	Casing Depth:	10
Well Completion:	19-MAR-10		
Well Owner:	Cornforth Collision Center Farallon Consulting~ Llc		
Well Type:	Decommissioning	Driller #:	Not Reported
Static Level:	0	Flow Rate (GPM):	0
Flow Type:	Not Reported	PSI:	0
Well Test:	Not Reported	Water Reclamation #:	10

H407
ESE
1/4 - 1/2 Mile
Higher

WA WELLS WALOG1000319590

Database:	Ecology Well Logs	Well Log ID:	402575
Well Tag:	AKB955	Project Tag:	Not Reported
Notice of Intent #:	R066316	Date Received:	16-AUG-04
Diameter:	8.25	Casing Depth:	0
Well Completion:	30-JUL-04	Well Owner:	Cornforth Campbell Motors
Well Type:	Resource Protection	Driller #:	Not Reported
Static Level:	0	Flow Rate (GPM):	0
Flow Type:	Not Reported	PSI:	0
Well Test:	Not Reported	Water Reclamation #:	10

H408
ESE
1/4 - 1/2 Mile
Higher

WA WELLS WALOG1000319591

Database:	Ecology Well Logs	Well Log ID:	402576
Well Tag:	AKB956	Project Tag:	Not Reported

GEOCHECK® - PHYSICAL SETTING SOURCE MAP FINDINGS

Notice of Intent #:	R066316	Date Received:	16-AUG-04
Diameter:	8.25	Casing Depth:	0
Well Completion:	09-AUG-04	Well Owner:	Cornforth Campbell Motors
Well Type:	Resource Protection	Driller #:	Not Reported
Static Level:	0	Flow Rate (GPM):	0
Flow Type:	Not Reported	PSI:	0
Well Test:	Not Reported	Water Reclamation #:	10

H409
ESE
1/4 - 1/2 Mile
Higher

WA WELLS WALOG1000321366

Database:	Ecology Well Logs	Well Log ID:	404451
Well Tag:	AFK056	Project Tag:	Not Reported
Notice of Intent #:	R067470	Date Received:	11-APR-05
Diameter:	8	Casing Depth:	28
Well Completion:	07-MAR-05	Well Owner:	Farallon
Well Type:	Resource Protection	Driller #:	Not Reported
Static Level:	0	Flow Rate (GPM):	0
Flow Type:	Not Reported	PSI:	0
Well Test:	Not Reported	Water Reclamation #:	10

H410
ESE
1/4 - 1/2 Mile
Higher

WA WELLS WALOG1000308364

Database:	Ecology Well Logs	Well Log ID:	389981
Well Tag:	Not Reported	Project Tag:	Not Reported
Notice of Intent #:	E004469	Date Received:	25-OCT-04
Diameter:	2	Casing Depth:	20
Well Completion:	30-SEP-04	Well Owner:	Campbell Motores
Well Type:	Resource Protection	Driller #:	Not Reported
Static Level:	0	Flow Rate (GPM):	0
Flow Type:	Not Reported	PSI:	0
Well Test:	Not Reported	Water Reclamation #:	10

H411
ESE
1/4 - 1/2 Mile
Higher

WA WELLS WALOG1000308365

Database:	Ecology Well Logs	Well Log ID:	389982
Well Tag:	Not Reported	Project Tag:	Not Reported
Notice of Intent #:	E004469	Date Received:	25-OCT-04
Diameter:	2	Casing Depth:	20
Well Completion:	30-SEP-04	Well Owner:	Campbell Motores
Well Type:	Resource Protection	Driller #:	Not Reported
Static Level:	0	Flow Rate (GPM):	0
Flow Type:	Not Reported	PSI:	0
Well Test:	Not Reported	Water Reclamation #:	10

GEOCHECK® - PHYSICAL SETTING SOURCE MAP FINDINGS

Map ID
Direction
Distance
Elevation

Database EDR ID Number

H412
ESE
1/4 - 1/2 Mile
Higher

WA WELLS WALOG1000308366

Database:	Ecology Well Logs	Well Log ID:	389983
Well Tag:	AKH187	Project Tag:	Not Reported
Notice of Intent #:	R066179	Date Received:	25-OCT-04
Diameter:	8	Casing Depth:	16
Well Completion:	30-SEP-04	Well Owner:	Campbell Motores
Well Type:	Resource Protection	Driller #:	Not Reported
Static Level:	0	Flow Rate (GPM):	0
Flow Type:	Not Reported	PSI:	0
Well Test:	Not Reported	Water Reclamation #:	10

H413
ESE
1/4 - 1/2 Mile
Higher

WA WELLS WALOG1000321367

Database:	Ecology Well Logs	Well Log ID:	404452
Well Tag:	AFK057	Project Tag:	Not Reported
Notice of Intent #:	R067470	Date Received:	11-APR-05
Diameter:	8	Casing Depth:	28
Well Completion:	07-MAR-05	Well Owner:	Farallon
Well Type:	Resource Protection	Driller #:	Not Reported
Static Level:	0	Flow Rate (GPM):	0
Flow Type:	Not Reported	PSI:	0
Well Test:	Not Reported	Water Reclamation #:	10

H414
ESE
1/4 - 1/2 Mile
Higher

WA WELLS WALOG1000321371

Database:	Ecology Well Logs	Well Log ID:	404456
Well Tag:	AFK061	Project Tag:	Not Reported
Notice of Intent #:	R067470	Date Received:	11-APR-05
Diameter:	8	Casing Depth:	19.5
Well Completion:	09-MAR-05	Well Owner:	Farallon
Well Type:	Resource Protection	Driller #:	Not Reported
Static Level:	0	Flow Rate (GPM):	0
Flow Type:	Not Reported	PSI:	0
Well Test:	Not Reported	Water Reclamation #:	10

H415
ESE
1/4 - 1/2 Mile
Higher

WA WELLS WALOG1000321372

Database:	Ecology Well Logs	Well Log ID:	404457
Well Tag:	AFK062	Project Tag:	Not Reported
Notice of Intent #:	R067470	Date Received:	11-APR-05
Diameter:	8	Casing Depth:	35

GEOCHECK® - PHYSICAL SETTING SOURCE MAP FINDINGS

Well Completion:	09-MAR-05	Well Owner:	Farallon
Well Type:	Resource Protection	Driller #:	Not Reported
Static Level:	0	Flow Rate (GPM):	0
Flow Type:	Not Reported	PSI:	0
Well Test:	Not Reported	Water Reclamation #:	10

H416
ESE
1/4 - 1/2 Mile
Higher

WA WELLS WALOG1000321373

Database:	Ecology Well Logs	Well Log ID:	404458
Well Tag:	AFK063	Project Tag:	Not Reported
Notice of Intent #:	R067470	Date Received:	11-APR-05
Diameter:	8	Casing Depth:	0
Well Completion:	09-MAR-05	Well Owner:	Farallon
Well Type:	Resource Protection	Driller #:	Not Reported
Static Level:	0	Flow Rate (GPM):	0
Flow Type:	Not Reported	PSI:	0
Well Test:	Not Reported	Water Reclamation #:	10

H417
ESE
1/4 - 1/2 Mile
Higher

WA WELLS WALOG1000321368

Database:	Ecology Well Logs	Well Log ID:	404453
Well Tag:	AFK058	Project Tag:	Not Reported
Notice of Intent #:	R067470	Date Received:	11-APR-05
Diameter:	8	Casing Depth:	28
Well Completion:	07-MAR-05	Well Owner:	Farallon
Well Type:	Resource Protection	Driller #:	Not Reported
Static Level:	0	Flow Rate (GPM):	0
Flow Type:	Not Reported	PSI:	0
Well Test:	Not Reported	Water Reclamation #:	10

H418
ESE
1/4 - 1/2 Mile
Higher

WA WELLS WALOG1000321369

Database:	Ecology Well Logs	Well Log ID:	404454
Well Tag:	AFK059	Project Tag:	Not Reported
Notice of Intent #:	R067470	Date Received:	11-APR-05
Diameter:	8	Casing Depth:	29
Well Completion:	07-MAR-05	Well Owner:	Farallon
Well Type:	Resource Protection	Driller #:	Not Reported
Static Level:	0	Flow Rate (GPM):	0
Flow Type:	Not Reported	PSI:	0
Well Test:	Not Reported	Water Reclamation #:	10

GEOCHECK® - PHYSICAL SETTING SOURCE MAP FINDINGS

Map ID
Direction
Distance
Elevation

Database EDR ID Number

H419
ESE
1/4 - 1/2 Mile
Higher

WA WELLS WALOG1000321370

Database:	Ecology Well Logs	Well Log ID:	404455
Well Tag:	AFK060	Project Tag:	Not Reported
Notice of Intent #:	R067470	Date Received:	11-APR-05
Diameter:	8	Casing Depth:	20
Well Completion:	08-MAR-05	Well Owner:	Farallon
Well Type:	Resource Protection	Driller #:	Not Reported
Static Level:	0	Flow Rate (GPM):	0
Flow Type:	Not Reported	PSI:	0
Well Test:	Not Reported	Water Reclamation #:	10

H420
ESE
1/4 - 1/2 Mile
Higher

WA WELLS WALOG1000280830

Database:	Ecology Well Logs	Well Log ID:	359423
Well Tag:	AHR620	Project Tag:	Not Reported
Notice of Intent #:	R063643	Date Received:	18-MAR-03
Diameter:	8	Casing Depth:	12
Well Completion:	23-JAN-03	Well Owner:	Cornforth Campbell Motors
Well Type:	Resource Protection	Driller #:	Not Reported
Static Level:	0	Flow Rate (GPM):	0
Flow Type:	Not Reported	PSI:	0
Well Test:	Not Reported	Water Reclamation #:	10

H421
ESE
1/4 - 1/2 Mile
Higher

WA WELLS WALOG1000243678

Database:	Ecology Well Logs	Well Log ID:	316953
Well Tag:	AGT319	Project Tag:	Not Reported
Notice of Intent #:	R058308	Date Received:	19-OCT-01
Diameter:	0	Casing Depth:	20
Well Completion:	17-SEP-01	Well Owner:	Farallon Corp
Well Type:	Resource Protection	Driller #:	Not Reported
Static Level:	0	Flow Rate (GPM):	0
Flow Type:	Not Reported	PSI:	0
Well Test:	Not Reported	Water Reclamation #:	10

H422
ESE
1/4 - 1/2 Mile
Higher

WA WELLS WALOG1000255293

Database:	Ecology Well Logs	Well Log ID:	330440
Well Tag:	AGR131	Project Tag:	Not Reported
Notice of Intent #:	R058745	Date Received:	24-DEC-01
Diameter:	0	Casing Depth:	16

GEOCHECK® - PHYSICAL SETTING SOURCE MAP FINDINGS

Well Completion:	21-NOV-01	Well Owner:	Cornforth/Campbell Motors
Well Type:	Resource Protection	Driller #:	Not Reported
Static Level:	0	Flow Rate (GPM):	0
Flow Type:	Not Reported	PSI:	0
Well Test:	Not Reported	Water Reclamation #:	10

H423
ESE
1/4 - 1/2 Mile
Higher

WA WELLS WALOG1000255294

Database:	Ecology Well Logs	Well Log ID:	330441
Well Tag:	AGR132	Project Tag:	Not Reported
Notice of Intent #:	R058745	Date Received:	24-DEC-01
Diameter:	2	Casing Depth:	16
Well Completion:	21-NOV-01	Well Owner:	Cornforth/Campbell Motors
Well Type:	Resource Protection	Driller #:	Not Reported
Static Level:	0	Flow Rate (GPM):	0
Flow Type:	Not Reported	PSI:	0
Well Test:	Not Reported	Water Reclamation #:	10

H424
ESE
1/4 - 1/2 Mile
Higher

WA WELLS WALOG1000243666

Database:	Ecology Well Logs	Well Log ID:	316941
Well Tag:	AGT316	Project Tag:	Not Reported
Notice of Intent #:	R058308	Date Received:	19-OCT-01
Diameter:	0	Casing Depth:	45
Well Completion:	17-SEP-01	Well Owner:	Farallon Corp
Well Type:	Resource Protection	Driller #:	Not Reported
Static Level:	0	Flow Rate (GPM):	0
Flow Type:	Not Reported	PSI:	0
Well Test:	Not Reported	Water Reclamation #:	10

H425
ESE
1/4 - 1/2 Mile
Higher

WA WELLS WALOG1000243675

Database:	Ecology Well Logs	Well Log ID:	316950
Well Tag:	AGT317	Project Tag:	Not Reported
Notice of Intent #:	R058308	Date Received:	19-OCT-01
Diameter:	0	Casing Depth:	25
Well Completion:	17-SEP-01	Well Owner:	Farallon Corp
Well Type:	Resource Protection	Driller #:	Not Reported
Static Level:	0	Flow Rate (GPM):	0
Flow Type:	Not Reported	PSI:	0
Well Test:	Not Reported	Water Reclamation #:	10

GEOCHECK® - PHYSICAL SETTING SOURCE MAP FINDINGS

Map ID
Direction
Distance
Elevation

Database EDR ID Number

H426
ESE
1/4 - 1/2 Mile
Higher

WA WELLS WALOG1000243677

Database:	Ecology Well Logs	Well Log ID:	316952
Well Tag:	AGT318	Project Tag:	Not Reported
Notice of Intent #:	R058308	Date Received:	19-OCT-01
Diameter:	0	Casing Depth:	25
Well Completion:	17-SEP-01	Well Owner:	Farallon Corp
Well Type:	Resource Protection	Driller #:	Not Reported
Static Level:	0	Flow Rate (GPM):	0
Flow Type:	Not Reported	PSI:	0
Well Test:	Not Reported	Water Reclamation #:	10

H427
ESE
1/4 - 1/2 Mile
Higher

WA WELLS WALOG100025454

Database:	Ecology Well Logs	Well Log ID:	330604
Well Tag:	AGR133	Project Tag:	Not Reported
Notice of Intent #:	R058745	Date Received:	24-DEC-01
Diameter:	2	Casing Depth:	16
Well Completion:	21-NOV-01	Well Owner:	Cornforth/Campbell Motors
Well Type:	Resource Protection	Driller #:	Not Reported
Static Level:	0	Flow Rate (GPM):	0
Flow Type:	Not Reported	PSI:	0
Well Test:	Not Reported	Water Reclamation #:	10

H428
ESE
1/4 - 1/2 Mile
Higher

WA WELLS WALOG1000263829

Database:	Ecology Well Logs	Well Log ID:	339336
Well Tag:	Not Reported	Project Tag:	Not Reported
Notice of Intent #:	S015711	Date Received:	01-AUG-02
Diameter:	0	Casing Depth:	18
Well Completion:	24-JUN-02	Well Owner:	Tacoma Pierce Co Health Dept
Well Type:	Resource Protection	Driller #:	Not Reported
Static Level:	0	Flow Rate (GPM):	0
Flow Type:	Not Reported	PSI:	0
Well Test:	Not Reported	Water Reclamation #:	10

H429
ESE
1/4 - 1/2 Mile
Higher

WA WELLS WALOG1000270226

Database:	Ecology Well Logs	Well Log ID:	346706
Well Tag:	Not Reported	Project Tag:	Not Reported
Notice of Intent #:	E002003	Date Received:	13-NOV-02
Diameter:	2	Casing Depth:	14

GEOCHECK® - PHYSICAL SETTING SOURCE MAP FINDINGS

Well Completion:	23-SEP-02	Well Owner:	King Estate
Well Type:	Resource Protection	Driller #:	Not Reported
Static Level:	0	Flow Rate (GPM):	0
Flow Type:	Not Reported	PSI:	0
Well Test:	Not Reported	Water Reclamation #:	10

H430
ESE
1/4 - 1/2 Mile
Higher

WA WELLS WALOG1000270227

Database:	Ecology Well Logs	Well Log ID:	346707
Well Tag:	Not Reported	Project Tag:	Not Reported
Notice of Intent #:	E002003	Date Received:	13-NOV-02
Diameter:	2	Casing Depth:	14
Well Completion:	23-SEP-02	Well Owner:	King Estate
Well Type:	Resource Protection	Driller #:	Not Reported
Static Level:	0	Flow Rate (GPM):	0
Flow Type:	Not Reported	PSI:	0
Well Test:	Not Reported	Water Reclamation #:	10

H431
ESE
1/4 - 1/2 Mile
Higher

WA WELLS WALOG1000255455

Database:	Ecology Well Logs	Well Log ID:	330605
Well Tag:	AGS600	Project Tag:	Not Reported
Notice of Intent #:	R058276	Date Received:	24-DEC-01
Diameter:	2	Casing Depth:	24
Well Completion:	21-NOV-01	Well Owner:	Farallon Corp
Well Type:	Resource Protection	Driller #:	Not Reported
Static Level:	0	Flow Rate (GPM):	0
Flow Type:	Not Reported	PSI:	0
Well Test:	Not Reported	Water Reclamation #:	10

H432
ESE
1/4 - 1/2 Mile
Higher

WA WELLS WALOG1000260471

Database:	Ecology Well Logs	Well Log ID:	335775
Well Tag:	AGT738	Project Tag:	Not Reported
Notice of Intent #:	R058178	Date Received:	11-MAR-02
Diameter:	2	Casing Depth:	40
Well Completion:	27-FEB-02	Well Owner:	Farallon Corp
Well Type:	Resource Protection	Driller #:	Not Reported
Static Level:	0	Flow Rate (GPM):	0
Flow Type:	Not Reported	PSI:	0
Well Test:	Not Reported	Water Reclamation #:	10

GEOCHECK® - PHYSICAL SETTING SOURCE MAP FINDINGS

Map ID
Direction
Distance
Elevation

Database EDR ID Number

H433
ESE
1/4 - 1/2 Mile
Higher

WA WELLS WALOG1000263828

Database:	Ecology Well Logs	Well Log ID:	339335
Well Tag:	Not Reported	Project Tag:	Not Reported
Notice of Intent #:	S015711	Date Received:	01-AUG-02
Diameter:	0	Casing Depth:	16
Well Completion:	24-JUN-02	Well Owner:	Tacoma Pierce Co Health Dept
Well Type:	Resource Protection	Driller #:	Not Reported
Static Level:	0	Flow Rate (GPM):	0
Flow Type:	Not Reported	PSI:	0
Well Test:	Not Reported	Water Reclamation #:	10

H434
ESE
1/4 - 1/2 Mile
Higher

WA WELLS WALOG1000213709

Database:	Ecology Well Logs	Well Log ID:	275692
Well Tag:	Not Reported	Project Tag:	Not Reported
Notice of Intent #:	Not Reported	Date Received:	Not Reported
Diameter:	12	Casing Depth:	0
Well Completion:	Not Reported	Well Owner:	B P Station
Well Type:	Resource Protection	Driller #:	Not Reported
Static Level:	0	Flow Rate (GPM):	0
Flow Type:	Not Reported	PSI:	0
Well Test:	Not Reported	Water Reclamation #:	10

H435
ESE
1/4 - 1/2 Mile
Higher

WA WELLS WALOG1000213710

Database:	Ecology Well Logs	Well Log ID:	275693
Well Tag:	Not Reported	Project Tag:	Not Reported
Notice of Intent #:	Not Reported	Date Received:	Not Reported
Diameter:	12	Casing Depth:	0
Well Completion:	Not Reported	Well Owner:	B P Station
Well Type:	Resource Protection	Driller #:	Not Reported
Static Level:	0	Flow Rate (GPM):	0
Flow Type:	Not Reported	PSI:	0
Well Test:	Not Reported	Water Reclamation #:	10

H436
ESE
1/4 - 1/2 Mile
Higher

WA WELLS WALOG1000213711

Database:	Ecology Well Logs	Well Log ID:	275694
Well Tag:	Not Reported	Project Tag:	Not Reported
Notice of Intent #:	Not Reported	Date Received:	Not Reported
Diameter:	12	Casing Depth:	0

GEOCHECK® - PHYSICAL SETTING SOURCE MAP FINDINGS

Well Completion:	Not Reported	Well Owner:	B P Station
Well Type:	Resource Protection	Driller #:	Not Reported
Static Level:	0	Flow Rate (GPM):	0
Flow Type:	Not Reported	PSI:	0
Well Test:	Not Reported	Water Reclamation #:	10

H437
ESE
1/4 - 1/2 Mile
Higher

WA WELLS WALOG1000055182

Database:	Ecology Well Logs	Well Log ID:	52679
Well Tag:	Not Reported	Project Tag:	Not Reported
Notice of Intent #:	069267	Date Received:	Not Reported
Diameter:	8	Casing Depth:	0
Well Completion:	Not Reported	Well Owner:	Sec. Pacific Bank
Well Type:	Water	Driller #:	1805
Static Level:	0	Flow Rate (GPM):	0
Flow Type:	Not Reported	PSI:	0
Well Test:	Not Reported	Water Reclamation #:	10

H438
ESE
1/4 - 1/2 Mile
Higher

WA WELLS WALOG1000055183

Database:	Ecology Well Logs	Well Log ID:	52681
Well Tag:	Not Reported	Project Tag:	Not Reported
Notice of Intent #:	069267	Date Received:	Not Reported
Diameter:	8	Casing Depth:	0
Well Completion:	Not Reported	Well Owner:	Security Pacific Bank
Well Type:	Water	Driller #:	1805
Static Level:	0	Flow Rate (GPM):	0
Flow Type:	Not Reported	PSI:	0
Well Test:	Not Reported	Water Reclamation #:	10

H439
ESE
1/4 - 1/2 Mile
Higher

WA WELLS WALOG1000213708

Database:	Ecology Well Logs	Well Log ID:	275691
Well Tag:	Not Reported	Project Tag:	Not Reported
Notice of Intent #:	Not Reported	Date Received:	Not Reported
Diameter:	12	Casing Depth:	0
Well Completion:	Not Reported	Well Owner:	B P Station
Well Type:	Resource Protection	Driller #:	Not Reported
Static Level:	0	Flow Rate (GPM):	0
Flow Type:	Not Reported	PSI:	0
Well Test:	Not Reported	Water Reclamation #:	10

GEOCHECK® - PHYSICAL SETTING SOURCE MAP FINDINGS

Map ID
Direction
Distance
Elevation

Database EDR ID Number

H440
ESE
1/4 - 1/2 Mile
Higher

WA WELLS WALOG1000213712

Database:	Ecology Well Logs	Well Log ID:	275695
Well Tag:	Not Reported	Project Tag:	Not Reported
Notice of Intent #:	Not Reported	Date Received:	Not Reported
Diameter:	12	Casing Depth:	0
Well Completion:	Not Reported	Well Owner:	B P Station
Well Type:	Resource Protection	Driller #:	Not Reported
Static Level:	0	Flow Rate (GPM):	0
Flow Type:	Not Reported	PSI:	0
Well Test:	Not Reported	Water Reclamation #:	10

H441
ESE
1/4 - 1/2 Mile
Higher

WA WELLS WALOG1000241789

Database:	Ecology Well Logs	Well Log ID:	314953
Well Tag:	AGT330	Project Tag:	Not Reported
Notice of Intent #:	R058313	Date Received:	19-OCT-01
Diameter:	0	Casing Depth:	20
Well Completion:	21-SEP-01	Well Owner:	Farallon Corp
Well Type:	Resource Protection	Driller #:	Not Reported
Static Level:	0	Flow Rate (GPM):	0
Flow Type:	Not Reported	PSI:	0
Well Test:	Not Reported	Water Reclamation #:	10

H442
ESE
1/4 - 1/2 Mile
Higher

WA WELLS WALOG1000241790

Database:	Ecology Well Logs	Well Log ID:	314954
Well Tag:	AGT331	Project Tag:	Not Reported
Notice of Intent #:	R058313	Date Received:	19-OCT-01
Diameter:	0	Casing Depth:	20
Well Completion:	21-SEP-01	Well Owner:	Farallon Corp
Well Type:	Resource Protection	Driller #:	Not Reported
Static Level:	0	Flow Rate (GPM):	0
Flow Type:	Not Reported	PSI:	0
Well Test:	Not Reported	Water Reclamation #:	10

H443
ESE
1/4 - 1/2 Mile
Higher

WA WELLS WALOG1000241791

Database:	Ecology Well Logs	Well Log ID:	314955
Well Tag:	AGT332	Project Tag:	Not Reported
Notice of Intent #:	R058313	Date Received:	19-OCT-01
Diameter:	0	Casing Depth:	20

GEOCHECK® - PHYSICAL SETTING SOURCE MAP FINDINGS

Well Completion:	21-SEP-01	Well Owner:	Farallon Corp
Well Type:	Resource Protection	Driller #:	Not Reported
Static Level:	0	Flow Rate (GPM):	0
Flow Type:	Not Reported	PSI:	0
Well Test:	Not Reported	Water Reclamation #:	10

H444
ESE
1/4 - 1/2 Mile
Higher

WA WELLS WALOG1000213713

Database:	Ecology Well Logs	Well Log ID:	275696
Well Tag:	Not Reported	Project Tag:	Not Reported
Notice of Intent #:	Not Reported	Date Received:	Not Reported
Diameter:	8	Casing Depth:	0
Well Completion:	Not Reported	Well Owner:	B P Station
Well Type:	Resource Protection	Driller #:	Not Reported
Static Level:	0	Flow Rate (GPM):	0
Flow Type:	Not Reported	PSI:	0
Well Test:	Not Reported	Water Reclamation #:	10

H445
ESE
1/4 - 1/2 Mile
Higher

WA WELLS WALOG1000213714

Database:	Ecology Well Logs	Well Log ID:	275697
Well Tag:	Not Reported	Project Tag:	Not Reported
Notice of Intent #:	Not Reported	Date Received:	Not Reported
Diameter:	8	Casing Depth:	0
Well Completion:	Not Reported	Well Owner:	B P Station
Well Type:	Resource Protection	Driller #:	Not Reported
Static Level:	0	Flow Rate (GPM):	0
Flow Type:	Not Reported	PSI:	0
Well Test:	Not Reported	Water Reclamation #:	10

H446
ESE
1/4 - 1/2 Mile
Higher

WA WELLS WALOG1000213715

Database:	Ecology Well Logs	Well Log ID:	275698
Well Tag:	Not Reported	Project Tag:	Not Reported
Notice of Intent #:	Not Reported	Date Received:	Not Reported
Diameter:	8	Casing Depth:	0
Well Completion:	Not Reported	Well Owner:	B P Station
Well Type:	Resource Protection	Driller #:	Not Reported
Static Level:	0	Flow Rate (GPM):	0
Flow Type:	Not Reported	PSI:	0
Well Test:	Not Reported	Water Reclamation #:	10

GEOCHECK® - PHYSICAL SETTING SOURCE MAP FINDINGS

Map ID
Direction
Distance
Elevation

Database EDR ID Number

H447
ESE
1/4 - 1/2 Mile
Higher

WA WELLS WALOG1000270228

Database:	Ecology Well Logs	Well Log ID:	346708
Well Tag:	Not Reported	Project Tag:	Not Reported
Notice of Intent #:	E002003	Date Received:	13-NOV-02
Diameter:	2	Casing Depth:	14
Well Completion:	23-SEP-02	Well Owner:	King Estate
Well Type:	Resource Protection	Driller #:	Not Reported
Static Level:	0	Flow Rate (GPM):	0
Flow Type:	Not Reported	PSI:	0
Well Test:	Not Reported	Water Reclamation #:	10

H448
ESE
1/4 - 1/2 Mile
Higher

WA WELLS WALOG1000280820

Database:	Ecology Well Logs	Well Log ID:	359402
Well Tag:	AHR633	Project Tag:	Not Reported
Notice of Intent #:	R063643	Date Received:	18-MAR-03
Diameter:	8	Casing Depth:	12
Well Completion:	27-JAN-03	Well Owner:	Cornforth Campbell Motors
Well Type:	Resource Protection	Driller #:	Not Reported
Static Level:	0	Flow Rate (GPM):	0
Flow Type:	Not Reported	PSI:	0
Well Test:	Not Reported	Water Reclamation #:	10

H449
ESE
1/4 - 1/2 Mile
Higher

WA WELLS WALOG1000280821

Database:	Ecology Well Logs	Well Log ID:	359404
Well Tag:	AHR631	Project Tag:	Not Reported
Notice of Intent #:	R063643	Date Received:	18-MAR-03
Diameter:	8	Casing Depth:	12
Well Completion:	27-JAN-03	Well Owner:	Cornforth Campbell Motors
Well Type:	Resource Protection	Driller #:	Not Reported
Static Level:	0	Flow Rate (GPM):	0
Flow Type:	Not Reported	PSI:	0
Well Test:	Not Reported	Water Reclamation #:	10

H450
ESE
1/4 - 1/2 Mile
Higher

WA WELLS WALOG1000280822

Database:	Ecology Well Logs	Well Log ID:	359406
Well Tag:	AHR630	Project Tag:	Not Reported
Notice of Intent #:	R063643	Date Received:	18-MAR-03
Diameter:	8	Casing Depth:	12

GEOCHECK® - PHYSICAL SETTING SOURCE MAP FINDINGS

Well Completion:	27-JAN-03	Well Owner:	Cornforth Campbell Motors
Well Type:	Resource Protection	Driller #:	Not Reported
Static Level:	0	Flow Rate (GPM):	0
Flow Type:	Not Reported	PSI:	0
Well Test:	Not Reported	Water Reclamation #:	10

H451
ESE
1/4 - 1/2 Mile
Higher

WA WELLS WALOG1000280817

Database:	Ecology Well Logs	Well Log ID:	359396
Well Tag:	AHR636	Project Tag:	Not Reported
Notice of Intent #:	R063643	Date Received:	18-MAR-03
Diameter:	8	Casing Depth:	12
Well Completion:	28-JAN-03	Well Owner:	Cornforth Campbell Motors
Well Type:	Resource Protection	Driller #:	Not Reported
Static Level:	0	Flow Rate (GPM):	0
Flow Type:	Not Reported	PSI:	0
Well Test:	Not Reported	Water Reclamation #:	10

H452
ESE
1/4 - 1/2 Mile
Higher

WA WELLS WALOG1000280818

Database:	Ecology Well Logs	Well Log ID:	359398
Well Tag:	AHR635	Project Tag:	Not Reported
Notice of Intent #:	R063643	Date Received:	18-MAR-03
Diameter:	8	Casing Depth:	12
Well Completion:	28-JAN-03	Well Owner:	Cornforth Campbell Motors
Well Type:	Resource Protection	Driller #:	Not Reported
Static Level:	0	Flow Rate (GPM):	0
Flow Type:	Not Reported	PSI:	0
Well Test:	Not Reported	Water Reclamation #:	10

H453
ESE
1/4 - 1/2 Mile
Higher

WA WELLS WALOG1000280819

Database:	Ecology Well Logs	Well Log ID:	359400
Well Tag:	AHR634	Project Tag:	Not Reported
Notice of Intent #:	R063643	Date Received:	18-MAR-03
Diameter:	8	Casing Depth:	12
Well Completion:	28-JAN-03	Well Owner:	Cornforth Campbell Motors
Well Type:	Resource Protection	Driller #:	Not Reported
Static Level:	0	Flow Rate (GPM):	0
Flow Type:	Not Reported	PSI:	0
Well Test:	Not Reported	Water Reclamation #:	10

GEOCHECK® - PHYSICAL SETTING SOURCE MAP FINDINGS

Map ID
 Direction
 Distance
 Elevation

Database EDR ID Number

H454
ESE
1/4 - 1/2 Mile
Higher

WA WELLS WALOG1000280823

Database:	Ecology Well Logs	Well Log ID:	359408
Well Tag:	AHR629	Project Tag:	Not Reported
Notice of Intent #:	R063643	Date Received:	18-MAR-03
Diameter:	8	Casing Depth:	24
Well Completion:	27-JAN-03	Well Owner:	Cornforth Campbell Motors
Well Type:	Resource Protection	Driller #:	Not Reported
Static Level:	0	Flow Rate (GPM):	0
Flow Type:	Not Reported	PSI:	0
Well Test:	Not Reported	Water Reclamation #:	10

H455
ESE
1/4 - 1/2 Mile
Higher

WA WELLS WALOG1000280827

Database:	Ecology Well Logs	Well Log ID:	359415
Well Tag:	AHR625	Project Tag:	Not Reported
Notice of Intent #:	R063643	Date Received:	18-MAR-03
Diameter:	8	Casing Depth:	30
Well Completion:	24-JAN-03	Well Owner:	Cornforth Campbell Motors
Well Type:	Resource Protection	Driller #:	Not Reported
Static Level:	0	Flow Rate (GPM):	0
Flow Type:	Not Reported	PSI:	0
Well Test:	Not Reported	Water Reclamation #:	10

H456
ESE
1/4 - 1/2 Mile
Higher

WA WELLS WALOG1000280828

Database:	Ecology Well Logs	Well Log ID:	359417
Well Tag:	AHR624	Project Tag:	Not Reported
Notice of Intent #:	R063643	Date Received:	18-MAR-03
Diameter:	8	Casing Depth:	12
Well Completion:	24-JAN-03	Well Owner:	Cornforth Campbell Motors
Well Type:	Resource Protection	Driller #:	Not Reported
Static Level:	0	Flow Rate (GPM):	0
Flow Type:	Not Reported	PSI:	0
Well Test:	Not Reported	Water Reclamation #:	10

H457
ESE
1/4 - 1/2 Mile
Higher

WA WELLS WALOG1000280829

Database:	Ecology Well Logs	Well Log ID:	359421
Well Tag:	AHR621	Project Tag:	Not Reported
Notice of Intent #:	R063643	Date Received:	18-MAR-03
Diameter:	8	Casing Depth:	12

GEOCHECK® - PHYSICAL SETTING SOURCE MAP FINDINGS

Well Completion:	23-JAN-03	Well Owner:	Cornforth Campbell Motors
Well Type:	Resource Protection	Driller #:	Not Reported
Static Level:	0	Flow Rate (GPM):	0
Flow Type:	Not Reported	PSI:	0
Well Test:	Not Reported	Water Reclamation #:	10

H458
ESE
1/4 - 1/2 Mile
Higher

WA WELLS WALOG1000280824

Database:	Ecology Well Logs	Well Log ID:	359409
Well Tag:	AHR628	Project Tag:	Not Reported
Notice of Intent #:	R063643	Date Received:	18-MAR-03
Diameter:	8	Casing Depth:	12
Well Completion:	27-JAN-03	Well Owner:	Cornforth Campbell Motors
Well Type:	Resource Protection	Driller #:	Not Reported
Static Level:	0	Flow Rate (GPM):	0
Flow Type:	Not Reported	PSI:	0
Well Test:	Not Reported	Water Reclamation #:	10

H459
ESE
1/4 - 1/2 Mile
Higher

WA WELLS WALOG1000280825

Database:	Ecology Well Logs	Well Log ID:	359411
Well Tag:	AHR627	Project Tag:	Not Reported
Notice of Intent #:	R063643	Date Received:	18-MAR-03
Diameter:	8	Casing Depth:	12
Well Completion:	24-JAN-03	Well Owner:	Cornforth Campbell Motors
Well Type:	Resource Protection	Driller #:	Not Reported
Static Level:	0	Flow Rate (GPM):	0
Flow Type:	Not Reported	PSI:	0
Well Test:	Not Reported	Water Reclamation #:	10

H460
ESE
1/4 - 1/2 Mile
Higher

WA WELLS WALOG1000280826

Database:	Ecology Well Logs	Well Log ID:	359413
Well Tag:	AHR626	Project Tag:	Not Reported
Notice of Intent #:	R063643	Date Received:	18-MAR-03
Diameter:	8	Casing Depth:	12
Well Completion:	24-JAN-03	Well Owner:	Cornforth Campbell Motors
Well Type:	Resource Protection	Driller #:	Not Reported
Static Level:	0	Flow Rate (GPM):	0
Flow Type:	Not Reported	PSI:	0
Well Test:	Not Reported	Water Reclamation #:	10

GEOCHECK® - PHYSICAL SETTING SOURCE MAP FINDINGS

Map ID
Direction
Distance
Elevation

Database EDR ID Number

H461
ESE
1/4 - 1/2 Mile
Higher

WA WELLS WALOG1000276826

Database:	Ecology Well Logs	Well Log ID:	354079
Well Tag:	Not Reported	Project Tag:	Not Reported
Notice of Intent #:	A067710	Date Received:	13-NOV-02
Diameter:	2	Casing Depth:	11
Well Completion:	06-SEP-02	Well Owner:	Amy Johnson
Well Type:	Decommissioning	Driller #:	Not Reported
Static Level:	0	Flow Rate (GPM):	0
Flow Type:	Not Reported	PSI:	0
Well Test:	Not Reported	Water Reclamation #:	10

H462
ESE
1/4 - 1/2 Mile
Higher

WA WELLS WALOG1000276827

Database:	Ecology Well Logs	Well Log ID:	354080
Well Tag:	Not Reported	Project Tag:	Not Reported
Notice of Intent #:	E002009	Date Received:	13-NOV-02
Diameter:	2	Casing Depth:	11
Well Completion:	06-SEP-02	Well Owner:	Amy Johnson
Well Type:	Resource Protection	Driller #:	Not Reported
Static Level:	0	Flow Rate (GPM):	0
Flow Type:	Not Reported	PSI:	0
Well Test:	Not Reported	Water Reclamation #:	10

H463
ESE
1/4 - 1/2 Mile
Higher

WA WELLS WALOG1000276828

Database:	Ecology Well Logs	Well Log ID:	354081
Well Tag:	Not Reported	Project Tag:	Not Reported
Notice of Intent #:	E002009	Date Received:	13-NOV-02
Diameter:	2	Casing Depth:	11
Well Completion:	06-SEP-02	Well Owner:	Amy Johnson
Well Type:	Resource Protection	Driller #:	Not Reported
Static Level:	0	Flow Rate (GPM):	0
Flow Type:	Not Reported	PSI:	0
Well Test:	Not Reported	Water Reclamation #:	10

H464
ESE
1/4 - 1/2 Mile
Higher

WA WELLS WALOG1000270229

Database:	Ecology Well Logs	Well Log ID:	346709
Well Tag:	Not Reported	Project Tag:	Not Reported
Notice of Intent #:	E002003	Date Received:	13-NOV-02
Diameter:	2	Casing Depth:	14

GEOCHECK® - PHYSICAL SETTING SOURCE MAP FINDINGS

Well Completion:	23-SEP-02	Well Owner:	King Estate
Well Type:	Resource Protection	Driller #:	Not Reported
Static Level:	0	Flow Rate (GPM):	0
Flow Type:	Not Reported	PSI:	0
Well Test:	Not Reported	Water Reclamation #:	10

H465
ESE
1/4 - 1/2 Mile
Higher

WA WELLS WALOG1000276824

Database:	Ecology Well Logs	Well Log ID:	354075
Well Tag:	Not Reported	Project Tag:	Not Reported
Notice of Intent #:	A067710	Date Received:	13-NOV-02
Diameter:	2	Casing Depth:	11
Well Completion:	06-SEP-02	Well Owner:	Amy Johnson
Well Type:	Decommissioning	Driller #:	Not Reported
Static Level:	0	Flow Rate (GPM):	0
Flow Type:	Not Reported	PSI:	0
Well Test:	Not Reported	Water Reclamation #:	10

H466
ESE
1/4 - 1/2 Mile
Higher

WA WELLS WALOG1000276825

Database:	Ecology Well Logs	Well Log ID:	354077
Well Tag:	Not Reported	Project Tag:	Not Reported
Notice of Intent #:	A067710	Date Received:	13-NOV-02
Diameter:	2	Casing Depth:	11
Well Completion:	06-SEP-02	Well Owner:	Amy Johnson
Well Type:	Decommissioning	Driller #:	Not Reported
Static Level:	0	Flow Rate (GPM):	0
Flow Type:	Not Reported	PSI:	0
Well Test:	Not Reported	Water Reclamation #:	10

H467
ESE
1/4 - 1/2 Mile
Higher

WA WELLS WALOG1000276829

Database:	Ecology Well Logs	Well Log ID:	354082
Well Tag:	Not Reported	Project Tag:	Not Reported
Notice of Intent #:	E002009	Date Received:	13-NOV-02
Diameter:	2	Casing Depth:	11
Well Completion:	06-SEP-02	Well Owner:	Amy Johnson
Well Type:	Resource Protection	Driller #:	Not Reported
Static Level:	0	Flow Rate (GPM):	0
Flow Type:	Not Reported	PSI:	0
Well Test:	Not Reported	Water Reclamation #:	10

GEOCHECK® - PHYSICAL SETTING SOURCE MAP FINDINGS

Map ID
Direction
Distance
Elevation

Database EDR ID Number

H468
ESE
1/4 - 1/2 Mile
Higher

WA WELLS WALOG1000276838

Database:	Ecology Well Logs	Well Log ID:	354094
Well Tag:	Not Reported	Project Tag:	Not Reported
Notice of Intent #:	A067704	Date Received:	13-NOV-02
Diameter:	2	Casing Depth:	14
Well Completion:	23-SEP-02	Well Owner:	King Estate
Well Type:	Decommissioning	Driller #:	Not Reported
Static Level:	0	Flow Rate (GPM):	0
Flow Type:	Not Reported	PSI:	0
Well Test:	Not Reported	Water Reclamation #:	10

H469
ESE
1/4 - 1/2 Mile
Higher

WA WELLS WALOG1000280815

Database:	Ecology Well Logs	Well Log ID:	359393
Well Tag:	AHR639	Project Tag:	Not Reported
Notice of Intent #:	R063643	Date Received:	18-MAR-03
Diameter:	8	Casing Depth:	24
Well Completion:	29-JAN-03	Well Owner:	Cornforth Campbell Motors
Well Type:	Resource Protection	Driller #:	Not Reported
Static Level:	0	Flow Rate (GPM):	0
Flow Type:	Not Reported	PSI:	0
Well Test:	Not Reported	Water Reclamation #:	10

H470
ESE
1/4 - 1/2 Mile
Higher

WA WELLS WALOG1000280816

Database:	Ecology Well Logs	Well Log ID:	359394
Well Tag:	AHR638	Project Tag:	Not Reported
Notice of Intent #:	R063643	Date Received:	18-MAR-03
Diameter:	8	Casing Depth:	24
Well Completion:	28-JAN-03	Well Owner:	Cornforth Campbell Motors
Well Type:	Resource Protection	Driller #:	Not Reported
Static Level:	0	Flow Rate (GPM):	0
Flow Type:	Not Reported	PSI:	0
Well Test:	Not Reported	Water Reclamation #:	10

H471
ESE
1/4 - 1/2 Mile
Higher

WA WELLS WALOG1000276835

Database:	Ecology Well Logs	Well Log ID:	354091
Well Tag:	Not Reported	Project Tag:	Not Reported
Notice of Intent #:	A067704	Date Received:	13-NOV-02
Diameter:	2	Casing Depth:	14

GEOCHECK® - PHYSICAL SETTING SOURCE MAP FINDINGS

Well Completion:	23-SEP-02	Well Owner:	King Estate
Well Type:	Decommissioning	Driller #:	Not Reported
Static Level:	0	Flow Rate (GPM):	0
Flow Type:	Not Reported	PSI:	0
Well Test:	Not Reported	Water Reclamation #:	10

H472
ESE
1/4 - 1/2 Mile
Higher

WA WELLS WALOG1000276836

Database:	Ecology Well Logs	Well Log ID:	354092
Well Tag:	Not Reported	Project Tag:	Not Reported
Notice of Intent #:	A067704	Date Received:	13-NOV-02
Diameter:	2	Casing Depth:	14
Well Completion:	23-SEP-02	Well Owner:	King Estate
Well Type:	Decommissioning	Driller #:	Not Reported
Static Level:	0	Flow Rate (GPM):	0
Flow Type:	Not Reported	PSI:	0
Well Test:	Not Reported	Water Reclamation #:	10

H473
ESE
1/4 - 1/2 Mile
Higher

WA WELLS WALOG1000276837

Database:	Ecology Well Logs	Well Log ID:	354093
Well Tag:	Not Reported	Project Tag:	Not Reported
Notice of Intent #:	A067704	Date Received:	13-NOV-02
Diameter:	2	Casing Depth:	14
Well Completion:	23-SEP-02	Well Owner:	King Estate
Well Type:	Decommissioning	Driller #:	Not Reported
Static Level:	0	Flow Rate (GPM):	0
Flow Type:	Not Reported	PSI:	0
Well Test:	Not Reported	Water Reclamation #:	10

H474
ESE
1/4 - 1/2 Mile
Higher

WA WELLS WALOG1000591876

Database:	Ecology Well Logs	Well Log ID:	859815
Well Tag:	Not Reported	Project Tag:	Not Reported
Notice of Intent #:	SE47691	Date Received:	03-MAY-13
Diameter:	0	Casing Depth:	48
Well Completion:	25-MAR-13	Well Owner:	Cornforth- Campbell Motors
Well Type:	Resource Protection	Driller #:	Not Reported
Static Level:	0	Flow Rate (GPM):	0
Flow Type:	Not Reported	PSI:	0
Well Test:	Not Reported	Water Reclamation #:	10

GEOCHECK® - PHYSICAL SETTING SOURCE MAP FINDINGS

Map ID
Direction
Distance
Elevation

Database EDR ID Number

H475
ESE
1/4 - 1/2 Mile
Higher

WA WELLS WALOG1000591877

Database:	Ecology Well Logs	Well Log ID:	859817
Well Tag:	Not Reported	Project Tag:	Not Reported
Notice of Intent #:	SE47691	Date Received:	03-MAY-13
Diameter:	0	Casing Depth:	25
Well Completion:	25-MAR-13		
Well Owner:	Cornforth- Campbell Motors Farallon Consulting		
Well Type:	Resource Protection	Driller #:	Not Reported
Static Level:	0	Flow Rate (GPM):	0
Flow Type:	Not Reported	PSI:	0
Well Test:	Not Reported	Water Reclamation #:	10

H476
ESE
1/4 - 1/2 Mile
Higher

WA WELLS WALOG1000591878

Database:	Ecology Well Logs	Well Log ID:	859819
Well Tag:	Not Reported	Project Tag:	Not Reported
Notice of Intent #:	SE47691	Date Received:	03-MAY-13
Diameter:	0	Casing Depth:	68
Well Completion:	25-MAR-13		
Well Owner:	Cornforth- Campbell Motors Farallon Consulting		
Well Type:	Resource Protection	Driller #:	Not Reported
Static Level:	0	Flow Rate (GPM):	0
Flow Type:	Not Reported	PSI:	0
Well Test:	Not Reported	Water Reclamation #:	10

H477
ESE
1/4 - 1/2 Mile
Higher

WA WELLS WALOG1000591873

Database:	Ecology Well Logs	Well Log ID:	859809
Well Tag:	Not Reported	Project Tag:	Not Reported
Notice of Intent #:	SE47691	Date Received:	03-MAY-13
Diameter:	0	Casing Depth:	48
Well Completion:	25-MAR-13		
Well Owner:	Cornforth- Campbell Motors Farallon Consulting		
Well Type:	Resource Protection	Driller #:	Not Reported
Static Level:	0	Flow Rate (GPM):	0
Flow Type:	Not Reported	PSI:	0
Well Test:	Not Reported	Water Reclamation #:	10

GEOCHECK® - PHYSICAL SETTING SOURCE MAP FINDINGS

Map ID
Direction
Distance
Elevation

Database EDR ID Number

H478
ESE
1/4 - 1/2 Mile
Higher

WA WELLS WALOG1000591874

Database:	Ecology Well Logs	Well Log ID:	859811
Well Tag:	Not Reported	Project Tag:	Not Reported
Notice of Intent #:	SE47691	Date Received:	03-MAY-13
Diameter:	0	Casing Depth:	48
Well Completion:	25-MAR-13		
Well Owner:	Cornforth- Campbell Motors Farallon Consulting		
Well Type:	Resource Protection	Driller #:	Not Reported
Static Level:	0	Flow Rate (GPM):	0
Flow Type:	Not Reported	PSI:	0
Well Test:	Not Reported	Water Reclamation #:	10

H479
ESE
1/4 - 1/2 Mile
Higher

WA WELLS WALOG1000591875

Database:	Ecology Well Logs	Well Log ID:	859813
Well Tag:	Not Reported	Project Tag:	Not Reported
Notice of Intent #:	SE47691	Date Received:	03-MAY-13
Diameter:	0	Casing Depth:	60
Well Completion:	25-MAR-13	Well Owner:	Cornforth- Campbell Motors
Well Type:	Resource Protection	Driller #:	Not Reported
Static Level:	0	Flow Rate (GPM):	0
Flow Type:	Not Reported	PSI:	0
Well Test:	Not Reported	Water Reclamation #:	10

H480
ESE
1/4 - 1/2 Mile
Higher

WA WELLS WALOG1000591879

Database:	Ecology Well Logs	Well Log ID:	859820
Well Tag:	Not Reported	Project Tag:	Not Reported
Notice of Intent #:	SE47691	Date Received:	03-MAY-13
Diameter:	0	Casing Depth:	25
Well Completion:	25-MAR-13		
Well Owner:	Cornforth- Campbell Motors Farallon Consulting		
Well Type:	Resource Protection	Driller #:	Not Reported
Static Level:	0	Flow Rate (GPM):	0
Flow Type:	Not Reported	PSI:	0
Well Test:	Not Reported	Water Reclamation #:	10

H481
ESE
1/4 - 1/2 Mile
Higher

WA WELLS WALOG1000591883

Database:	Ecology Well Logs	Well Log ID:	859827
Well Tag:	Not Reported	Project Tag:	Not Reported

GEOCHECK® - PHYSICAL SETTING SOURCE MAP FINDINGS

Notice of Intent #:	AE21084	Date Received:	03-MAY-13
Diameter:	0	Casing Depth:	48
Well Completion:	25-MAR-13		
Well Owner:	Cornforth- Campbell Motors Farallon Consulting		
Well Type:	Decommissioning	Driller #:	Not Reported
Static Level:	0	Flow Rate (GPM):	0
Flow Type:	Not Reported	PSI:	0
Well Test:	Not Reported	Water Reclamation #:	10

H482
ESE
1/4 - 1/2 Mile
Higher

WA WELLS WALOG1000591884

Database:	Ecology Well Logs	Well Log ID:	859829
Well Tag:	Not Reported	Project Tag:	Not Reported
Notice of Intent #:	AE21084	Date Received:	03-MAY-13
Diameter:	0	Casing Depth:	48
Well Completion:	25-MAR-13		
Well Owner:	Cornforth- Campbell Motors Farallon Consulting		
Well Type:	Decommissioning	Driller #:	Not Reported
Static Level:	0	Flow Rate (GPM):	0
Flow Type:	Not Reported	PSI:	0
Well Test:	Not Reported	Water Reclamation #:	10

H483
ESE
1/4 - 1/2 Mile
Higher

WA WELLS WALOG1000591885

Database:	Ecology Well Logs	Well Log ID:	859831
Well Tag:	Not Reported	Project Tag:	Not Reported
Notice of Intent #:	AE21084	Date Received:	03-MAY-13
Diameter:	0	Casing Depth:	60
Well Completion:	25-MAR-13		
Well Owner:	Cornforth- Campbell Motors Farallon Consulting		
Well Type:	Decommissioning	Driller #:	Not Reported
Static Level:	0	Flow Rate (GPM):	0
Flow Type:	Not Reported	PSI:	0
Well Test:	Not Reported	Water Reclamation #:	10

H484
ESE
1/4 - 1/2 Mile
Higher

WA WELLS WALOG1000591880

Database:	Ecology Well Logs	Well Log ID:	859822
Well Tag:	Not Reported	Project Tag:	Not Reported
Notice of Intent #:	SE47691	Date Received:	03-MAY-13
Diameter:	0	Casing Depth:	50
Well Completion:	25-MAR-13		
Well Owner:	Cornforth- Campbell Motors Farallon Consulting		
Well Type:	Resource Protection	Driller #:	Not Reported
Static Level:	0	Flow Rate (GPM):	0
Flow Type:	Not Reported	PSI:	0
Well Test:	Not Reported	Water Reclamation #:	10

GEOCHECK® - PHYSICAL SETTING SOURCE MAP FINDINGS

Map ID
 Direction
 Distance
 Elevation

Database EDR ID Number

H485
ESE
1/4 - 1/2 Mile
Higher

WA WELLS WALOG1000591881

Database:	Ecology Well Logs	Well Log ID:	859823
Well Tag:	Not Reported	Project Tag:	Not Reported
Notice of Intent #:	SE47691	Date Received:	03-MAY-13
Diameter:	0	Casing Depth:	50
Well Completion:	25-MAR-13		
Well Owner:	Cornforth- Campbell Motors Farallon Consulting		
Well Type:	Resource Protection	Driller #:	Not Reported
Static Level:	0	Flow Rate (GPM):	0
Flow Type:	Not Reported	PSI:	0
Well Test:	Not Reported	Water Reclamation #:	10

H486
ESE
1/4 - 1/2 Mile
Higher

WA WELLS WALOG1000591882

Database:	Ecology Well Logs	Well Log ID:	859825
Well Tag:	Not Reported	Project Tag:	Not Reported
Notice of Intent #:	SE47691	Date Received:	03-MAY-13
Diameter:	0	Casing Depth:	28
Well Completion:	25-MAR-13		
Well Owner:	Cornforth- Campbell Motors Farallon Consulting		
Well Type:	Resource Protection	Driller #:	Not Reported
Static Level:	0	Flow Rate (GPM):	0
Flow Type:	Not Reported	PSI:	0
Well Test:	Not Reported	Water Reclamation #:	10

H487
ESE
1/4 - 1/2 Mile
Higher

WA WELLS WALOG1000525627

Database:	Ecology Well Logs	Well Log ID:	728405
Well Tag:	Not Reported	Project Tag:	Not Reported
Notice of Intent #:	EE01920	Date Received:	24-MAY-11
Diameter:	2.25	Casing Depth:	8
Well Completion:	04-MAY-11		
Well Owner:	Cornforth Campbell Motors Farallon Consulting		
Well Type:	Resource Protection	Driller #:	Not Reported
Static Level:	0	Flow Rate (GPM):	0
Flow Type:	Not Reported	PSI:	0
Well Test:	Not Reported	Water Reclamation #:	10

GEOCHECK® - PHYSICAL SETTING SOURCE MAP FINDINGS

Map ID
 Direction
 Distance
 Elevation

Database EDR ID Number

H488
ESE
1/4 - 1/2 Mile
Higher

WA WELLS WALOG1000525628

Database:	Ecology Well Logs	Well Log ID:	728407
Well Tag:	Not Reported	Project Tag:	Not Reported
Notice of Intent #:	EE01920	Date Received:	24-MAY-11
Diameter:	2.25	Casing Depth:	7
Well Completion:	04-MAY-11		
Well Owner:	Cornforth Campbell Motors Farallon Consulting		
Well Type:	Resource Protection	Driller #:	Not Reported
Static Level:	0	Flow Rate (GPM):	0
Flow Type:	Not Reported	PSI:	0
Well Test:	Not Reported	Water Reclamation #:	10

H489
ESE
1/4 - 1/2 Mile
Higher

WA WELLS WALOG1000525629

Database:	Ecology Well Logs	Well Log ID:	728409
Well Tag:	Not Reported	Project Tag:	Not Reported
Notice of Intent #:	EE01920	Date Received:	24-MAY-11
Diameter:	2.25	Casing Depth:	8
Well Completion:	04-MAY-11		
Well Owner:	Cornforth Campbell Motors Farallon Consulting		
Well Type:	Resource Protection	Driller #:	Not Reported
Static Level:	0	Flow Rate (GPM):	0
Flow Type:	Not Reported	PSI:	0
Well Test:	Not Reported	Water Reclamation #:	10

H490
ESE
1/4 - 1/2 Mile
Higher

WA WELLS WALOG1000525624

Database:	Ecology Well Logs	Well Log ID:	728399
Well Tag:	Not Reported	Project Tag:	Not Reported
Notice of Intent #:	EE01920	Date Received:	24-MAY-11
Diameter:	2.25	Casing Depth:	7
Well Completion:	04-MAY-11		
Well Owner:	Cornforth Campbell Motors Farallon Consulting		
Well Type:	Resource Protection	Driller #:	Not Reported
Static Level:	0	Flow Rate (GPM):	0
Flow Type:	Not Reported	PSI:	0
Well Test:	Not Reported	Water Reclamation #:	10

GEOCHECK® - PHYSICAL SETTING SOURCE MAP FINDINGS

Map ID
Direction
Distance
Elevation

Database EDR ID Number

H491
ESE
1/4 - 1/2 Mile
Higher

WA WELLS WALOG1000525625

Database:	Ecology Well Logs	Well Log ID:	728401
Well Tag:	Not Reported	Project Tag:	Not Reported
Notice of Intent #:	EE01920	Date Received:	24-MAY-11
Diameter:	2.25	Casing Depth:	7
Well Completion:	04-MAY-11		
Well Owner:	Cornforth Campbell Motors Farallon Consulting		
Well Type:	Resource Protection	Driller #:	Not Reported
Static Level:	0	Flow Rate (GPM):	0
Flow Type:	Not Reported	PSI:	0
Well Test:	Not Reported	Water Reclamation #:	10

H492
ESE
1/4 - 1/2 Mile
Higher

WA WELLS WALOG1000525626

Database:	Ecology Well Logs	Well Log ID:	728403
Well Tag:	Not Reported	Project Tag:	Not Reported
Notice of Intent #:	EE01920	Date Received:	24-MAY-11
Diameter:	2.25	Casing Depth:	7
Well Completion:	04-MAY-11		
Well Owner:	Cornforth Campbell Motors Farallon Consulting		
Well Type:	Resource Protection	Driller #:	Not Reported
Static Level:	0	Flow Rate (GPM):	0
Flow Type:	Not Reported	PSI:	0
Well Test:	Not Reported	Water Reclamation #:	10

H493
ESE
1/4 - 1/2 Mile
Higher

WA WELLS WALOG1000528546

Database:	Ecology Well Logs	Well Log ID:	734185
Well Tag:	BHB460	Project Tag:	Not Reported
Notice of Intent #:	RE05925	Date Received:	19-JUL-11
Diameter:	8.25	Casing Depth:	14
Well Completion:	02-JUN-11		
Well Owner:	Cornforth Collision Center Farallon Consulting Llc		
Well Type:	Resource Protection	Driller #:	Not Reported
Static Level:	0	Flow Rate (GPM):	0
Flow Type:	Not Reported	PSI:	0
Well Test:	Not Reported	Water Reclamation #:	10

GEOCHECK® - PHYSICAL SETTING SOURCE MAP FINDINGS

Map ID
Direction
Distance
Elevation

Database EDR ID Number

H494
ESE
1/4 - 1/2 Mile
Higher

WA WELLS WALOG1000551377

Database:	Ecology Well Logs	Well Log ID:	778291
Well Tag:	BHH748	Project Tag:	Not Reported
Notice of Intent #:	AE12631	Date Received:	24-MAY-11
Diameter:	2.25	Casing Depth:	7
Well Completion:	04-MAY-11		
Well Owner:	Cornforth Campbell Motors Farallon Consulting		
Well Type:	Decommissioning	Driller #:	Not Reported
Static Level:	0	Flow Rate (GPM):	0
Flow Type:	Not Reported	PSI:	0
Well Test:	Not Reported	Water Reclamation #:	10

H495
ESE
1/4 - 1/2 Mile
Higher

WA WELLS WALOG1000551942

Database:	Ecology Well Logs	Well Log ID:	779421
Well Tag:	Not Reported	Project Tag:	Not Reported
Notice of Intent #:	AE15231	Date Received:	22-NOV-11
Diameter:	0	Casing Depth:	15
Well Completion:	25-OCT-11	Well Owner:	Bp Station 11082 Arcadis
Well Type:	Decommissioning	Driller #:	Not Reported
Static Level:	0	Flow Rate (GPM):	0
Flow Type:	Not Reported	PSI:	0
Well Test:	Not Reported	Water Reclamation #:	10

H496
ESE
1/4 - 1/2 Mile
Higher

WA WELLS WALOG1000591872

Database:	Ecology Well Logs	Well Log ID:	859807
Well Tag:	Not Reported	Project Tag:	Not Reported
Notice of Intent #:	SE47691	Date Received:	03-MAY-13
Diameter:	0	Casing Depth:	48
Well Completion:	25-MAR-13		
Well Owner:	Cornforth- Campbell Motors Farallon Consulting		
Well Type:	Resource Protection	Driller #:	Not Reported
Static Level:	0	Flow Rate (GPM):	0
Flow Type:	Not Reported	PSI:	0
Well Test:	Not Reported	Water Reclamation #:	10

H497
ESE
1/4 - 1/2 Mile
Higher

WA WELLS WALOG1000528547

Database:	Ecology Well Logs	Well Log ID:	734187
Well Tag:	BHB459	Project Tag:	Not Reported

GEOCHECK® - PHYSICAL SETTING SOURCE MAP FINDINGS

Notice of Intent #:	RE05925	Date Received:	19-JUL-11
Diameter:	8.25	Casing Depth:	14
Well Completion:	02-JUN-11		
Well Owner:	Cornforth Collision Center Farallon Consutling Llc		
Well Type:	Resource Protection	Driller #:	Not Reported
Static Level:	0	Flow Rate (GPM):	0
Flow Type:	Not Reported	PSI:	0
Well Test:	Not Reported	Water Reclamation #:	10

H498
ESE
1/4 - 1/2 Mile
Higher

WA WELLS WALOG1000528548

Database:	Ecology Well Logs	Well Log ID:	734189
Well Tag:	BHB458	Project Tag:	Not Reported
Notice of Intent #:	RE05925	Date Received:	19-JUL-11
Diameter:	8.25	Casing Depth:	14
Well Completion:	02-JUN-11		
Well Owner:	Cornforth Collision Center Farallon Consutling Llc		
Well Type:	Resource Protection	Driller #:	Not Reported
Static Level:	0	Flow Rate (GPM):	0
Flow Type:	Not Reported	PSI:	0
Well Test:	Not Reported	Water Reclamation #:	10

H499
ESE
1/4 - 1/2 Mile
Higher

WA WELLS WALOG1000531688

Database:	Ecology Well Logs	Well Log ID:	740383
Well Tag:	BHB457	Project Tag:	Not Reported
Notice of Intent #:	RE05925	Date Received:	19-JUL-11
Diameter:	8.25	Casing Depth:	14
Well Completion:	02-JUN-11		
Well Owner:	Cornforth Collision Center Farallon Consutling Llc		
Well Type:	Resource Protection	Driller #:	Not Reported
Static Level:	0	Flow Rate (GPM):	0
Flow Type:	Not Reported	PSI:	0
Well Test:	Not Reported	Water Reclamation #:	10

H500
ESE
1/4 - 1/2 Mile
Higher

WA WELLS WALOG1000591886

Database:	Ecology Well Logs	Well Log ID:	859833
Well Tag:	Not Reported	Project Tag:	Not Reported
Notice of Intent #:	AE21084	Date Received:	03-MAY-13
Diameter:	0	Casing Depth:	48
Well Completion:	25-MAR-13	Well Owner:	Cornforth- Campbell Motors
Well Type:	Decommissioning	Driller #:	Not Reported
Static Level:	0	Flow Rate (GPM):	0
Flow Type:	Not Reported	PSI:	0
Well Test:	Not Reported	Water Reclamation #:	10

GEOCHECK® - PHYSICAL SETTING SOURCE MAP FINDINGS

Map ID
Direction
Distance
Elevation

Database EDR ID Number

H501
ESE
1/4 - 1/2 Mile
Higher

WA WELLS WALOG1000596272

Database:	Ecology Well Logs	Well Log ID:	868509
Well Tag:	Not Reported	Project Tag:	Not Reported
Notice of Intent #:	SE47912	Date Received:	20-MAY-13
Diameter:	2.25	Casing Depth:	11
Well Completion:	23-APR-13	Well Owner:	Meridian Futures Llc
Well Type:	Resource Protection	Driller #:	Not Reported
Static Level:	0	Flow Rate (GPM):	0
Flow Type:	Not Reported	PSI:	0
Well Test:	Not Reported	Water Reclamation #:	10

H502
ESE
1/4 - 1/2 Mile
Higher

WA WELLS WALOG1000596273

Database:	Ecology Well Logs	Well Log ID:	868511
Well Tag:	Not Reported	Project Tag:	Not Reported
Notice of Intent #:	SE47912	Date Received:	20-MAY-13
Diameter:	2.25	Casing Depth:	11
Well Completion:	23-APR-13	Well Owner:	Meridian Futures Llc
Well Type:	Resource Protection	Driller #:	Not Reported
Static Level:	0	Flow Rate (GPM):	0
Flow Type:	Not Reported	PSI:	0
Well Test:	Not Reported	Water Reclamation #:	10

H503
ESE
1/4 - 1/2 Mile
Higher

WA WELLS WALOG1000596274

Database:	Ecology Well Logs	Well Log ID:	868512
Well Tag:	Not Reported	Project Tag:	Not Reported
Notice of Intent #:	SE47912	Date Received:	20-MAY-13
Diameter:	2.25	Casing Depth:	15
Well Completion:	23-APR-13	Well Owner:	Meridian Futures Llc
Well Type:	Resource Protection	Driller #:	Not Reported
Static Level:	0	Flow Rate (GPM):	0
Flow Type:	Not Reported	PSI:	0
Well Test:	Not Reported	Water Reclamation #:	10

H504
ESE
1/4 - 1/2 Mile
Higher

WA WELLS WALOG1000596269

Database:	Ecology Well Logs	Well Log ID:	868503
Well Tag:	Not Reported	Project Tag:	Not Reported
Notice of Intent #:	SE47912	Date Received:	20-MAY-13
Diameter:	2.25	Casing Depth:	10

GEOCHECK® - PHYSICAL SETTING SOURCE MAP FINDINGS

Well Completion:	23-APR-13	Well Owner:	Meridian Futures Llc
Well Type:	Resource Protection	Driller #:	Not Reported
Static Level:	0	Flow Rate (GPM):	0
Flow Type:	Not Reported	PSI:	0
Well Test:	Not Reported	Water Reclamation #:	10

**H505
ESE
1/4 - 1/2 Mile
Higher**

WA WELLS WALOG1000596270

Database:	Ecology Well Logs	Well Log ID:	868505
Well Tag:	Not Reported	Project Tag:	Not Reported
Notice of Intent #:	SE47912	Date Received:	20-MAY-13
Diameter:	2.25	Casing Depth:	10
Well Completion:	23-APR-13	Well Owner:	Meridian Futures Llc
Well Type:	Resource Protection	Driller #:	Not Reported
Static Level:	0	Flow Rate (GPM):	0
Flow Type:	Not Reported	PSI:	0
Well Test:	Not Reported	Water Reclamation #:	10

**H506
ESE
1/4 - 1/2 Mile
Higher**

WA WELLS WALOG1000596271

Database:	Ecology Well Logs	Well Log ID:	868507
Well Tag:	Not Reported	Project Tag:	Not Reported
Notice of Intent #:	SE47912	Date Received:	20-MAY-13
Diameter:	2.25	Casing Depth:	15
Well Completion:	23-APR-13	Well Owner:	Meridian Futures Llc
Well Type:	Resource Protection	Driller #:	Not Reported
Static Level:	0	Flow Rate (GPM):	0
Flow Type:	Not Reported	PSI:	0
Well Test:	Not Reported	Water Reclamation #:	10

**H507
ESE
1/4 - 1/2 Mile
Higher**

WA WELLS WALOG1000596275

Database:	Ecology Well Logs	Well Log ID:	868514
Well Tag:	Not Reported	Project Tag:	Not Reported
Notice of Intent #:	SE47912	Date Received:	20-MAY-13
Diameter:	2.25	Casing Depth:	10
Well Completion:	23-APR-13	Well Owner:	Meridian Futures Llc
Well Type:	Resource Protection	Driller #:	Not Reported
Static Level:	0	Flow Rate (GPM):	0
Flow Type:	Not Reported	PSI:	0
Well Test:	Not Reported	Water Reclamation #:	10

GEOCHECK® - PHYSICAL SETTING SOURCE MAP FINDINGS

Map ID
Direction
Distance
Elevation

Database EDR ID Number

H508
ESE
1/4 - 1/2 Mile
Higher

WA WELLS WALOG1000596279

Database:	Ecology Well Logs	Well Log ID:	868521
Well Tag:	Not Reported	Project Tag:	Not Reported
Notice of Intent #:	SE47912	Date Received:	20-MAY-13
Diameter:	2.25	Casing Depth:	13
Well Completion:	23-APR-13	Well Owner:	Meridian Futures Llc
Well Type:	Resource Protection	Driller #:	Not Reported
Static Level:	0	Flow Rate (GPM):	0
Flow Type:	Not Reported	PSI:	0
Well Test:	Not Reported	Water Reclamation #:	10

H509
ESE
1/4 - 1/2 Mile
Higher

WA WELLS WALOG1000596280

Database:	Ecology Well Logs	Well Log ID:	868523
Well Tag:	Not Reported	Project Tag:	Not Reported
Notice of Intent #:	SE47912	Date Received:	20-MAY-13
Diameter:	2.25	Casing Depth:	13
Well Completion:	23-APR-13	Well Owner:	Meridian Futures Llc
Well Type:	Resource Protection	Driller #:	Not Reported
Static Level:	0	Flow Rate (GPM):	0
Flow Type:	Not Reported	PSI:	0
Well Test:	Not Reported	Water Reclamation #:	10

H510
ESE
1/4 - 1/2 Mile
Higher

WA WELLS WALOG1000596281

Database:	Ecology Well Logs	Well Log ID:	868525
Well Tag:	Not Reported	Project Tag:	Not Reported
Notice of Intent #:	SE47912	Date Received:	20-MAY-13
Diameter:	2.25	Casing Depth:	13
Well Completion:	23-APR-13	Well Owner:	Meridian Futures Llc
Well Type:	Resource Protection	Driller #:	Not Reported
Static Level:	0	Flow Rate (GPM):	0
Flow Type:	Not Reported	PSI:	0
Well Test:	Not Reported	Water Reclamation #:	10

H511
ESE
1/4 - 1/2 Mile
Higher

WA WELLS WALOG1000596276

Database:	Ecology Well Logs	Well Log ID:	868516
Well Tag:	Not Reported	Project Tag:	Not Reported
Notice of Intent #:	SE47912	Date Received:	20-MAY-13
Diameter:	2.25	Casing Depth:	10

GEOCHECK® - PHYSICAL SETTING SOURCE MAP FINDINGS

Well Completion:	23-APR-13	Well Owner:	Meridian Futures Llc
Well Type:	Resource Protection	Driller #:	Not Reported
Static Level:	0	Flow Rate (GPM):	0
Flow Type:	Not Reported	PSI:	0
Well Test:	Not Reported	Water Reclamation #:	10

H512
ESE
1/4 - 1/2 Mile
Higher

WA WELLS WALOG1000596277

Database:	Ecology Well Logs	Well Log ID:	868518
Well Tag:	Not Reported	Project Tag:	Not Reported
Notice of Intent #:	SE47912	Date Received:	20-MAY-13
Diameter:	2.25	Casing Depth:	15
Well Completion:	23-APR-13	Well Owner:	Meridian Futures Llc
Well Type:	Resource Protection	Driller #:	Not Reported
Static Level:	0	Flow Rate (GPM):	0
Flow Type:	Not Reported	PSI:	0
Well Test:	Not Reported	Water Reclamation #:	10

H513
ESE
1/4 - 1/2 Mile
Higher

WA WELLS WALOG1000596278

Database:	Ecology Well Logs	Well Log ID:	868520
Well Tag:	Not Reported	Project Tag:	Not Reported
Notice of Intent #:	SE47912	Date Received:	20-MAY-13
Diameter:	2.25	Casing Depth:	10
Well Completion:	23-APR-13	Well Owner:	Meridian Futures Llc
Well Type:	Resource Protection	Driller #:	Not Reported
Static Level:	0	Flow Rate (GPM):	0
Flow Type:	Not Reported	PSI:	0
Well Test:	Not Reported	Water Reclamation #:	10

H514
ESE
1/4 - 1/2 Mile
Higher

WA WELLS WALOG1000591890

Database:	Ecology Well Logs	Well Log ID:	859841
Well Tag:	Not Reported	Project Tag:	Not Reported
Notice of Intent #:	AE21084	Date Received:	03-MAY-13
Diameter:	0	Casing Depth:	50
Well Completion:	25-MAR-13		
Well Owner:	Cornforth- Campbell Motors Farallon Consulting		
Well Type:	Decommissioning	Driller #:	Not Reported
Static Level:	0	Flow Rate (GPM):	0
Flow Type:	Not Reported	PSI:	0
Well Test:	Not Reported	Water Reclamation #:	10

GEOCHECK® - PHYSICAL SETTING SOURCE MAP FINDINGS

Map ID
 Direction
 Distance
 Elevation

Database EDR ID Number

H515
ESE
1/4 - 1/2 Mile
Higher

WA WELLS WALOG1000591891

Database:	Ecology Well Logs	Well Log ID:	859843
Well Tag:	Not Reported	Project Tag:	Not Reported
Notice of Intent #:	AE21084	Date Received:	03-MAY-13
Diameter:	0	Casing Depth:	50
Well Completion:	25-MAR-13		
Well Owner:	Cornforth- Campbell Motors Farallon Consulting		
Well Type:	Decommissioning	Driller #:	Not Reported
Static Level:	0	Flow Rate (GPM):	0
Flow Type:	Not Reported	PSI:	0
Well Test:	Not Reported	Water Reclamation #:	10

H516
ESE
1/4 - 1/2 Mile
Higher

WA WELLS WALOG1000591892

Database:	Ecology Well Logs	Well Log ID:	859844
Well Tag:	Not Reported	Project Tag:	Not Reported
Notice of Intent #:	AE21084	Date Received:	03-MAY-13
Diameter:	0	Casing Depth:	28
Well Completion:	25-MAR-13		
Well Owner:	Cornforth- Campbell Motors Farallon Consulting		
Well Type:	Decommissioning	Driller #:	Not Reported
Static Level:	0	Flow Rate (GPM):	0
Flow Type:	Not Reported	PSI:	0
Well Test:	Not Reported	Water Reclamation #:	10

H517
ESE
1/4 - 1/2 Mile
Higher

WA WELLS WALOG1000591887

Database:	Ecology Well Logs	Well Log ID:	859835
Well Tag:	Not Reported	Project Tag:	Not Reported
Notice of Intent #:	AE21084	Date Received:	03-MAY-13
Diameter:	0	Casing Depth:	25
Well Completion:	25-MAR-13		
Well Owner:	Cornforth- Campbell Motors Farallon Consulting		
Well Type:	Decommissioning	Driller #:	Not Reported
Static Level:	0	Flow Rate (GPM):	0
Flow Type:	Not Reported	PSI:	0
Well Test:	Not Reported	Water Reclamation #:	10

GEOCHECK® - PHYSICAL SETTING SOURCE MAP FINDINGS

Map ID
Direction
Distance
Elevation

Database EDR ID Number

H518
ESE
1/4 - 1/2 Mile
Higher

WA WELLS WALOG1000591888

Database:	Ecology Well Logs	Well Log ID:	859837
Well Tag:	Not Reported	Project Tag:	Not Reported
Notice of Intent #:	AE21084	Date Received:	03-MAY-13
Diameter:	0	Casing Depth:	68
Well Completion:	25-MAR-13		
Well Owner:	Cornforth- Campbell Motors Farallon Consulting		
Well Type:	Decommissioning	Driller #:	Not Reported
Static Level:	0	Flow Rate (GPM):	0
Flow Type:	Not Reported	PSI:	0
Well Test:	Not Reported	Water Reclamation #:	10

H519
ESE
1/4 - 1/2 Mile
Higher

WA WELLS WALOG1000591889

Database:	Ecology Well Logs	Well Log ID:	859839
Well Tag:	Not Reported	Project Tag:	Not Reported
Notice of Intent #:	AE21084	Date Received:	03-MAY-13
Diameter:	0	Casing Depth:	25
Well Completion:	25-MAR-13		
Well Owner:	Cornforth- Campbell Motors Farallon Consulting		
Well Type:	Decommissioning	Driller #:	Not Reported
Static Level:	0	Flow Rate (GPM):	0
Flow Type:	Not Reported	PSI:	0
Well Test:	Not Reported	Water Reclamation #:	10

H520
ESE
1/4 - 1/2 Mile
Higher

WA WELLS WALOG1000592698

Database:	Ecology Well Logs	Well Log ID:	861422
Well Tag:	Not Reported	Project Tag:	Not Reported
Notice of Intent #:	AE15231	Date Received:	22-NOV-11
Diameter:	0	Casing Depth:	15
Well Completion:	25-OCT-11	Well Owner:	Bp Station 11082 Arcadis
Well Type:	Decommissioning	Driller #:	Not Reported
Static Level:	0	Flow Rate (GPM):	0
Flow Type:	Not Reported	PSI:	0
Well Test:	Not Reported	Water Reclamation #:	10

H521
ESE
1/4 - 1/2 Mile
Higher

WA WELLS WALOG1000596216

Database:	Ecology Well Logs	Well Log ID:	868405
Well Tag:	BHK346	Project Tag:	Not Reported

GEOCHECK® - PHYSICAL SETTING SOURCE MAP FINDINGS

Notice of Intent #:	RE08337	Date Received:	20-MAY-13
Diameter:	9	Casing Depth:	15
Well Completion:	23-APR-13	Well Owner:	Meridian Futures Llc
Well Type:	Resource Protection	Driller #:	Not Reported
Static Level:	0	Flow Rate (GPM):	0
Flow Type:	Not Reported	PSI:	0
Well Test:	Not Reported	Water Reclamation #:	10

H522
ESE
1/4 - 1/2 Mile
Higher

WA WELLS WALOG1000596267

Database:	Ecology Well Logs	Well Log ID:	868499
Well Tag:	Not Reported	Project Tag:	Not Reported
Notice of Intent #:	SE47912	Date Received:	20-MAY-13
Diameter:	2.25	Casing Depth:	15
Well Completion:	23-APR-13	Well Owner:	Meridian Futures Llc
Well Type:	Resource Protection	Driller #:	Not Reported
Static Level:	0	Flow Rate (GPM):	0
Flow Type:	Not Reported	PSI:	0
Well Test:	Not Reported	Water Reclamation #:	10

H523
ESE
1/4 - 1/2 Mile
Higher

WA WELLS WALOG1000596268

Database:	Ecology Well Logs	Well Log ID:	868501
Well Tag:	Not Reported	Project Tag:	Not Reported
Notice of Intent #:	SE47912	Date Received:	20-MAY-13
Diameter:	2.25	Casing Depth:	15
Well Completion:	23-APR-13	Well Owner:	Meridian Futures Llc
Well Type:	Resource Protection	Driller #:	Not Reported
Static Level:	0	Flow Rate (GPM):	0
Flow Type:	Not Reported	PSI:	0
Well Test:	Not Reported	Water Reclamation #:	10

H524
ESE
1/4 - 1/2 Mile
Higher

WA WELLS WALOG1000592824

Database:	Ecology Well Logs	Well Log ID:	861671
Well Tag:	Not Reported	Project Tag:	Not Reported
Notice of Intent #:	AE21084	Date Received:	03-MAY-13
Diameter:	0	Casing Depth:	48
Well Completion:	25-MAR-13		
Well Owner:	Cornforth- Campbell Motors Farallon Consulting		
Well Type:	Decommissioning	Driller #:	Not Reported
Static Level:	0	Flow Rate (GPM):	0
Flow Type:	Not Reported	PSI:	0
Well Test:	Not Reported	Water Reclamation #:	10

GEOCHECK® - PHYSICAL SETTING SOURCE MAP FINDINGS

Map ID
Direction
Distance
Elevation

Database EDR ID Number

H525
ESE
1/4 - 1/2 Mile
Higher

WA WELLS WALOG1000596214

Database:	Ecology Well Logs	Well Log ID:	868401
Well Tag:	BHK348	Project Tag:	Not Reported
Notice of Intent #:	RE08337	Date Received:	20-MAY-13
Diameter:	9	Casing Depth:	15
Well Completion:	23-APR-13	Well Owner:	Meridian Futures Llc
Well Type:	Resource Protection	Driller #:	Not Reported
Static Level:	0	Flow Rate (GPM):	0
Flow Type:	Not Reported	PSI:	0
Well Test:	Not Reported	Water Reclamation #:	10

H526
ESE
1/4 - 1/2 Mile
Higher

WA WELLS WALOG1000596215

Database:	Ecology Well Logs	Well Log ID:	868403
Well Tag:	BHK347	Project Tag:	Not Reported
Notice of Intent #:	RE08337	Date Received:	20-MAY-13
Diameter:	9	Casing Depth:	15
Well Completion:	23-APR-13	Well Owner:	Meridian Futures Llc
Well Type:	Resource Protection	Driller #:	Not Reported
Static Level:	0	Flow Rate (GPM):	0
Flow Type:	Not Reported	PSI:	0
Well Test:	Not Reported	Water Reclamation #:	10

H527
ESE
1/4 - 1/2 Mile
Higher

WA WELLS WALOG1000525623

Database:	Ecology Well Logs	Well Log ID:	728397
Well Tag:	Not Reported	Project Tag:	Not Reported
Notice of Intent #:	EE01920	Date Received:	24-MAY-11
Diameter:	2.25	Casing Depth:	7
Well Completion:	04-MAY-11		
Well Owner:	Cornforth Campbell Motors Farallon Consulting		
Well Type:	Resource Protection	Driller #:	Not Reported
Static Level:	0	Flow Rate (GPM):	0
Flow Type:	Not Reported	PSI:	0
Well Test:	Not Reported	Water Reclamation #:	10

H528
ESE
1/4 - 1/2 Mile
Higher

WA WELLS WALOG1000525586

Database:	Ecology Well Logs	Well Log ID:	728323
Well Tag:	Not Reported	Project Tag:	Not Reported
Notice of Intent #:	AE12631	Date Received:	24-MAY-11

GEOCHECK® - PHYSICAL SETTING SOURCE MAP FINDINGS

Diameter:	2.25	Casing Depth:	12
Well Completion:	06-MAY-11		
Well Owner:	Cornforth Campbell Motors Farallon Consulting		
Well Type:	Decommissioning	Driller #:	Not Reported
Static Level:	0	Flow Rate (GPM):	0
Flow Type:	Not Reported	PSI:	0
Well Test:	Not Reported	Water Reclamation #:	10

H529
ESE
1/4 - 1/2 Mile
Higher

WA WELLS WALOG1000525587

Database:	Ecology Well Logs	Well Log ID:	728325
Well Tag:	Not Reported	Project Tag:	Not Reported
Notice of Intent #:	AE12631	Date Received:	24-MAY-11
Diameter:	2.25	Casing Depth:	12
Well Completion:	06-MAY-11		
Well Owner:	Cornforth Campbell Motors Farallon Consulting		
Well Type:	Decommissioning	Driller #:	Not Reported
Static Level:	0	Flow Rate (GPM):	0
Flow Type:	Not Reported	PSI:	0
Well Test:	Not Reported	Water Reclamation #:	10

H530
ESE
1/4 - 1/2 Mile
Higher

WA WELLS WALOG1000525588

Database:	Ecology Well Logs	Well Log ID:	728327
Well Tag:	Not Reported	Project Tag:	Not Reported
Notice of Intent #:	AE12631	Date Received:	24-MAY-11
Diameter:	2.25	Casing Depth:	12
Well Completion:	06-MAY-11		
Well Owner:	Cornforth Campbell Motors Farallon Consulting		
Well Type:	Decommissioning	Driller #:	Not Reported
Static Level:	0	Flow Rate (GPM):	0
Flow Type:	Not Reported	PSI:	0
Well Test:	Not Reported	Water Reclamation #:	10

H531
ESE
1/4 - 1/2 Mile
Higher

WA WELLS WALOG1000521665

Database:	Ecology Well Logs	Well Log ID:	720775
Well Tag:	BHB244	Project Tag:	Not Reported
Notice of Intent #:	RE05744	Date Received:	06-MAY-11
Diameter:	8	Casing Depth:	15
Well Completion:	13-APR-11	Well Owner:	Bp Station 11082 Arcadis
Well Type:	Resource Protection	Driller #:	Not Reported
Static Level:	0	Flow Rate (GPM):	0
Flow Type:	Not Reported	PSI:	0
Well Test:	Not Reported	Water Reclamation #:	10

GEOCHECK® - PHYSICAL SETTING SOURCE MAP FINDINGS

Map ID
Direction
Distance
Elevation

Database EDR ID Number

H532
ESE
1/4 - 1/2 Mile
Higher

WA WELLS WALOG1000525584

Database:	Ecology Well Logs	Well Log ID:	728319
Well Tag:	Not Reported	Project Tag:	Not Reported
Notice of Intent #:	AE12631	Date Received:	24-MAY-11
Diameter:	2.25	Casing Depth:	12
Well Completion:	06-MAY-11		
Well Owner:	Cornforth Campbell Motors Farallon Consulting		
Well Type:	Decommissioning	Driller #:	Not Reported
Static Level:	0	Flow Rate (GPM):	0
Flow Type:	Not Reported	PSI:	0
Well Test:	Not Reported	Water Reclamation #:	10

H533
ESE
1/4 - 1/2 Mile
Higher

WA WELLS WALOG1000525585

Database:	Ecology Well Logs	Well Log ID:	728321
Well Tag:	Not Reported	Project Tag:	Not Reported
Notice of Intent #:	AE12631	Date Received:	24-MAY-11
Diameter:	2.25	Casing Depth:	12
Well Completion:	06-MAY-11		
Well Owner:	Cornforth Campbell Motors Farallon Consulting		
Well Type:	Decommissioning	Driller #:	Not Reported
Static Level:	0	Flow Rate (GPM):	0
Flow Type:	Not Reported	PSI:	0
Well Test:	Not Reported	Water Reclamation #:	10

H534
ESE
1/4 - 1/2 Mile
Higher

WA WELLS WALOG1000525589

Database:	Ecology Well Logs	Well Log ID:	728329
Well Tag:	Not Reported	Project Tag:	Not Reported
Notice of Intent #:	AE12631	Date Received:	24-MAY-11
Diameter:	2.25	Casing Depth:	12
Well Completion:	06-MAY-11		
Well Owner:	Cornforth Campbell Motors Farallon Consulting		
Well Type:	Decommissioning	Driller #:	Not Reported
Static Level:	0	Flow Rate (GPM):	0
Flow Type:	Not Reported	PSI:	0
Well Test:	Not Reported	Water Reclamation #:	10

GEOCHECK® - PHYSICAL SETTING SOURCE MAP FINDINGS

Map ID
Direction
Distance
Elevation

Database EDR ID Number

H535
ESE
1/4 - 1/2 Mile
Higher

WA WELLS WALOG1000525593

Database:	Ecology Well Logs	Well Log ID:	728337
Well Tag:	Not Reported	Project Tag:	Not Reported
Notice of Intent #:	AE12631	Date Received:	24-MAY-11
Diameter:	2.25	Casing Depth:	12
Well Completion:	05-MAY-11		
Well Owner:	Cornforth Campbell Motors Farallon Consulting		
Well Type:	Decommissioning	Driller #:	Not Reported
Static Level:	0	Flow Rate (GPM):	0
Flow Type:	Not Reported	PSI:	0
Well Test:	Not Reported	Water Reclamation #:	10

H536
ESE
1/4 - 1/2 Mile
Higher

WA WELLS WALOG1000525594

Database:	Ecology Well Logs	Well Log ID:	728339
Well Tag:	Not Reported	Project Tag:	Not Reported
Notice of Intent #:	AE12631	Date Received:	24-MAY-11
Diameter:	2.25	Casing Depth:	12
Well Completion:	05-MAY-11		
Well Owner:	Cornforth Campbell Motors Farallon Consulting		
Well Type:	Decommissioning	Driller #:	Not Reported
Static Level:	0	Flow Rate (GPM):	0
Flow Type:	Not Reported	PSI:	0
Well Test:	Not Reported	Water Reclamation #:	10

H537
ESE
1/4 - 1/2 Mile
Higher

WA WELLS WALOG1000525595

Database:	Ecology Well Logs	Well Log ID:	728341
Well Tag:	Not Reported	Project Tag:	Not Reported
Notice of Intent #:	AE12631	Date Received:	24-MAY-11
Diameter:	2.25	Casing Depth:	12
Well Completion:	05-MAY-11		
Well Owner:	Cornforth Campbell Motors Farallon Consulting		
Well Type:	Decommissioning	Driller #:	Not Reported
Static Level:	0	Flow Rate (GPM):	0
Flow Type:	Not Reported	PSI:	0
Well Test:	Not Reported	Water Reclamation #:	10

GEOCHECK® - PHYSICAL SETTING SOURCE MAP FINDINGS

Map ID
Direction
Distance
Elevation

Database EDR ID Number

H538
ESE
1/4 - 1/2 Mile
Higher

WA WELLS WALOG1000525590

Database:	Ecology Well Logs	Well Log ID:	728331
Well Tag:	Not Reported	Project Tag:	Not Reported
Notice of Intent #:	AE12631	Date Received:	24-MAY-11
Diameter:	2.25	Casing Depth:	12
Well Completion:	05-MAY-11		
Well Owner:	Cornforth Campbell Motors Farallon Consulting		
Well Type:	Decommissioning	Driller #:	Not Reported
Static Level:	0	Flow Rate (GPM):	0
Flow Type:	Not Reported	PSI:	0
Well Test:	Not Reported	Water Reclamation #:	10

H539
ESE
1/4 - 1/2 Mile
Higher

WA WELLS WALOG1000525591

Database:	Ecology Well Logs	Well Log ID:	728333
Well Tag:	Not Reported	Project Tag:	Not Reported
Notice of Intent #:	AE12631	Date Received:	24-MAY-11
Diameter:	2.25	Casing Depth:	12
Well Completion:	05-MAY-11		
Well Owner:	Cornforth Campbell Motors Farallon Consulting		
Well Type:	Decommissioning	Driller #:	Not Reported
Static Level:	0	Flow Rate (GPM):	0
Flow Type:	Not Reported	PSI:	0
Well Test:	Not Reported	Water Reclamation #:	10

H540
ESE
1/4 - 1/2 Mile
Higher

WA WELLS WALOG1000525592

Database:	Ecology Well Logs	Well Log ID:	728335
Well Tag:	Not Reported	Project Tag:	Not Reported
Notice of Intent #:	AE12631	Date Received:	24-MAY-11
Diameter:	2.25	Casing Depth:	12
Well Completion:	05-MAY-11		
Well Owner:	Cornforth Campbell Motors Farallon Consulting		
Well Type:	Decommissioning	Driller #:	Not Reported
Static Level:	0	Flow Rate (GPM):	0
Flow Type:	Not Reported	PSI:	0
Well Test:	Not Reported	Water Reclamation #:	10

GEOCHECK® - PHYSICAL SETTING SOURCE MAP FINDINGS

Map ID
Direction
Distance
Elevation

Database EDR ID Number

H541
ESE
1/4 - 1/2 Mile
Higher

WA WELLS WALOG1000483404

Database:	Ecology Well Logs	Well Log ID:	645759
Well Tag:	Not Reported	Project Tag:	Not Reported
Notice of Intent #:	AE08762	Date Received:	29-APR-10
Diameter:	2	Casing Depth:	15
Well Completion:	19-MAR-10		
Well Owner:	Cornforth Collision Center Farallon Consulting~ Llc		
Well Type:	Decommissioning	Driller #:	Not Reported
Static Level:	0	Flow Rate (GPM):	0
Flow Type:	Not Reported	PSI:	0
Well Test:	Not Reported	Water Reclamation #:	10

H542
ESE
1/4 - 1/2 Mile
Higher

WA WELLS WALOG1000483405

Database:	Ecology Well Logs	Well Log ID:	645761
Well Tag:	Not Reported	Project Tag:	Not Reported
Notice of Intent #:	EE01388	Date Received:	29-APR-10
Diameter:	2	Casing Depth:	10
Well Completion:	19-MAR-10		
Well Owner:	Cornforth Collision Center Farallon Consulting~ Llc		
Well Type:	Resource Protection	Driller #:	Not Reported
Static Level:	0	Flow Rate (GPM):	0
Flow Type:	Not Reported	PSI:	0
Well Test:	Not Reported	Water Reclamation #:	10

H543
ESE
1/4 - 1/2 Mile
Higher

WA WELLS WALOG1000483406

Database:	Ecology Well Logs	Well Log ID:	645763
Well Tag:	Not Reported	Project Tag:	Not Reported
Notice of Intent #:	EE01388	Date Received:	29-APR-10
Diameter:	2	Casing Depth:	10
Well Completion:	19-MAR-10		
Well Owner:	Cornforth Collision Center Farallon Consulting~ Llc		
Well Type:	Resource Protection	Driller #:	Not Reported
Static Level:	0	Flow Rate (GPM):	0
Flow Type:	Not Reported	PSI:	0
Well Test:	Not Reported	Water Reclamation #:	10

GEOCHECK® - PHYSICAL SETTING SOURCE MAP FINDINGS

Map ID
Direction
Distance
Elevation

Database EDR ID Number

H544
ESE
1/4 - 1/2 Mile
Higher

WA WELLS WALOG1000483401

Database:	Ecology Well Logs	Well Log ID:	645753
Well Tag:	Not Reported	Project Tag:	Not Reported
Notice of Intent #:	AE08762	Date Received:	29-APR-10
Diameter:	2	Casing Depth:	15
Well Completion:	19-MAR-10		
Well Owner:	Cornforth Collision Center Farallon Consulting~ Llc		
Well Type:	Decommissioning	Driller #:	Not Reported
Static Level:	0	Flow Rate (GPM):	0
Flow Type:	Not Reported	PSI:	0
Well Test:	Not Reported	Water Reclamation #:	10

H545
ESE
1/4 - 1/2 Mile
Higher

WA WELLS WALOG1000483402

Database:	Ecology Well Logs	Well Log ID:	645755
Well Tag:	Not Reported	Project Tag:	Not Reported
Notice of Intent #:	AE08762	Date Received:	29-APR-10
Diameter:	2	Casing Depth:	15
Well Completion:	19-MAR-10		
Well Owner:	Cornforth Collision Center Farallon Consulting~ Llc		
Well Type:	Decommissioning	Driller #:	Not Reported
Static Level:	0	Flow Rate (GPM):	0
Flow Type:	Not Reported	PSI:	0
Well Test:	Not Reported	Water Reclamation #:	10

H546
ESE
1/4 - 1/2 Mile
Higher

WA WELLS WALOG1000483403

Database:	Ecology Well Logs	Well Log ID:	645757
Well Tag:	Not Reported	Project Tag:	Not Reported
Notice of Intent #:	AE08762	Date Received:	29-APR-10
Diameter:	2	Casing Depth:	15
Well Completion:	19-MAR-10		
Well Owner:	Cornforth Collision Center Farallon Consulting~ Llc		
Well Type:	Decommissioning	Driller #:	Not Reported
Static Level:	0	Flow Rate (GPM):	0
Flow Type:	Not Reported	PSI:	0
Well Test:	Not Reported	Water Reclamation #:	10

GEOCHECK® - PHYSICAL SETTING SOURCE MAP FINDINGS

Map ID
 Direction
 Distance
 Elevation

Database EDR ID Number

H547
ESE
1/4 - 1/2 Mile
Higher

WA WELLS WALOG1000483407

Database:	Ecology Well Logs	Well Log ID:	645765
Well Tag:	Not Reported	Project Tag:	Not Reported
Notice of Intent #:	EE01388	Date Received:	29-APR-10
Diameter:	2	Casing Depth:	10
Well Completion:	19-MAR-10		
Well Owner:	Cornforth Collision Center Farallon Consulting~ Llc		
Well Type:	Resource Protection	Driller #:	Not Reported
Static Level:	0	Flow Rate (GPM):	0
Flow Type:	Not Reported	PSI:	0
Well Test:	Not Reported	Water Reclamation #:	10

H548
ESE
1/4 - 1/2 Mile
Higher

WA WELLS WALOG1000483411

Database:	Ecology Well Logs	Well Log ID:	645773
Well Tag:	Not Reported	Project Tag:	Not Reported
Notice of Intent #:	EE01388	Date Received:	29-APR-10
Diameter:	2	Casing Depth:	15
Well Completion:	19-MAR-10		
Well Owner:	Cornforth Collision Center Farallon Consulting~ Llc		
Well Type:	Resource Protection	Driller #:	Not Reported
Static Level:	0	Flow Rate (GPM):	0
Flow Type:	Not Reported	PSI:	0
Well Test:	Not Reported	Water Reclamation #:	10

H549
ESE
1/4 - 1/2 Mile
Higher

WA WELLS WALOG1000483412

Database:	Ecology Well Logs	Well Log ID:	645775
Well Tag:	Not Reported	Project Tag:	Not Reported
Notice of Intent #:	EE01388	Date Received:	29-APR-10
Diameter:	2	Casing Depth:	15
Well Completion:	19-MAR-10		
Well Owner:	Cornforth Collision Center Farallon Consulting~ Llc		
Well Type:	Resource Protection	Driller #:	Not Reported
Static Level:	0	Flow Rate (GPM):	0
Flow Type:	Not Reported	PSI:	0
Well Test:	Not Reported	Water Reclamation #:	10

GEOCHECK® - PHYSICAL SETTING SOURCE MAP FINDINGS

Map ID
Direction
Distance
Elevation

Database EDR ID Number

H550
ESE
1/4 - 1/2 Mile
Higher

WA WELLS WALOG1000521664

Database:	Ecology Well Logs	Well Log ID:	720773
Well Tag:	BHB245	Project Tag:	Not Reported
Notice of Intent #:	RE05744	Date Received:	06-MAY-11
Diameter:	8	Casing Depth:	15
Well Completion:	13-APR-11	Well Owner:	Bp Station 11082 Arcadis
Well Type:	Resource Protection	Driller #:	Not Reported
Static Level:	0	Flow Rate (GPM):	0
Flow Type:	Not Reported	PSI:	0
Well Test:	Not Reported	Water Reclamation #:	10

H551
ESE
1/4 - 1/2 Mile
Higher

WA WELLS WALOG1000483408

Database:	Ecology Well Logs	Well Log ID:	645767
Well Tag:	Not Reported	Project Tag:	Not Reported
Notice of Intent #:	EE01388	Date Received:	29-APR-10
Diameter:	2	Casing Depth:	15
Well Completion:	19-MAR-10		
Well Owner:	Cornforth Collision Center Farallon Consulting~ Llc		
Well Type:	Resource Protection	Driller #:	Not Reported
Static Level:	0	Flow Rate (GPM):	0
Flow Type:	Not Reported	PSI:	0
Well Test:	Not Reported	Water Reclamation #:	10

H552
ESE
1/4 - 1/2 Mile
Higher

WA WELLS WALOG1000483409

Database:	Ecology Well Logs	Well Log ID:	645769
Well Tag:	Not Reported	Project Tag:	Not Reported
Notice of Intent #:	EE01388	Date Received:	29-APR-10
Diameter:	2	Casing Depth:	15
Well Completion:	19-MAR-10		
Well Owner:	Cornforth Collision Center Farallon Consulting~ Llc		
Well Type:	Resource Protection	Driller #:	Not Reported
Static Level:	0	Flow Rate (GPM):	0
Flow Type:	Not Reported	PSI:	0
Well Test:	Not Reported	Water Reclamation #:	10

H553
ESE
1/4 - 1/2 Mile
Higher

WA WELLS WALOG1000483410

Database:	Ecology Well Logs	Well Log ID:	645771
Well Tag:	Not Reported	Project Tag:	Not Reported

GEOCHECK® - PHYSICAL SETTING SOURCE MAP FINDINGS

Notice of Intent #:	EE01388	Date Received:	29-APR-10
Diameter:	2	Casing Depth:	15
Well Completion:	19-MAR-10		
Well Owner:	Cornforth Collision Center Farallon Consulting~ Llc		
Well Type:	Resource Protection	Driller #:	Not Reported
Static Level:	0	Flow Rate (GPM):	0
Flow Type:	Not Reported	PSI:	0
Well Test:	Not Reported	Water Reclamation #:	10

H554
ESE
1/4 - 1/2 Mile
Higher

WA WELLS WALOG1000525596

Database:	Ecology Well Logs	Well Log ID:	728343
Well Tag:	Not Reported	Project Tag:	Not Reported
Notice of Intent #:	AE12631	Date Received:	24-MAY-11
Diameter:	2.25	Casing Depth:	12
Well Completion:	05-MAY-11		
Well Owner:	Cornforth Campbell Motors Farallon Consulting		
Well Type:	Decommissioning	Driller #:	Not Reported
Static Level:	0	Flow Rate (GPM):	0
Flow Type:	Not Reported	PSI:	0
Well Test:	Not Reported	Water Reclamation #:	10

H555
ESE
1/4 - 1/2 Mile
Higher

WA WELLS WALOG1000525613

Database:	Ecology Well Logs	Well Log ID:	728377
Well Tag:	Not Reported	Project Tag:	Not Reported
Notice of Intent #:	EE01920	Date Received:	24-MAY-11
Diameter:	2.25	Casing Depth:	12
Well Completion:	05-MAY-11		
Well Owner:	Cornforth Campbell Motors Farallon Consulting		
Well Type:	Resource Protection	Driller #:	Not Reported
Static Level:	0	Flow Rate (GPM):	0
Flow Type:	Not Reported	PSI:	0
Well Test:	Not Reported	Water Reclamation #:	10

H556
ESE
1/4 - 1/2 Mile
Higher

WA WELLS WALOG1000525614

Database:	Ecology Well Logs	Well Log ID:	728379
Well Tag:	Not Reported	Project Tag:	Not Reported
Notice of Intent #:	EE01920	Date Received:	24-MAY-11
Diameter:	2.25	Casing Depth:	12
Well Completion:	05-MAY-11		
Well Owner:	Cornforth Campbell Motors Farallon Consulting		
Well Type:	Resource Protection	Driller #:	Not Reported
Static Level:	0	Flow Rate (GPM):	0
Flow Type:	Not Reported	PSI:	0
Well Test:	Not Reported	Water Reclamation #:	10

GEOCHECK® - PHYSICAL SETTING SOURCE MAP FINDINGS

Map ID
Direction
Distance
Elevation

Database EDR ID Number

H557
ESE
1/4 - 1/2 Mile
Higher

WA WELLS WALOG1000525615

Database:	Ecology Well Logs	Well Log ID:	728381
Well Tag:	Not Reported	Project Tag:	Not Reported
Notice of Intent #:	EE01920	Date Received:	24-MAY-11
Diameter:	2.25	Casing Depth:	12
Well Completion:	05-MAY-11		
Well Owner:	Cornforth Campbell Motors Farallon Consulting		
Well Type:	Resource Protection	Driller #:	Not Reported
Static Level:	0	Flow Rate (GPM):	0
Flow Type:	Not Reported	PSI:	0
Well Test:	Not Reported	Water Reclamation #:	10

H558
ESE
1/4 - 1/2 Mile
Higher

WA WELLS WALOG1000525610

Database:	Ecology Well Logs	Well Log ID:	728371
Well Tag:	Not Reported	Project Tag:	Not Reported
Notice of Intent #:	EE01920	Date Received:	24-MAY-11
Diameter:	2.25	Casing Depth:	12
Well Completion:	05-MAY-11		
Well Owner:	Cornforth Campbell Motors Farallon Consulting		
Well Type:	Resource Protection	Driller #:	Not Reported
Static Level:	0	Flow Rate (GPM):	0
Flow Type:	Not Reported	PSI:	0
Well Test:	Not Reported	Water Reclamation #:	10

H559
ESE
1/4 - 1/2 Mile
Higher

WA WELLS WALOG1000525611

Database:	Ecology Well Logs	Well Log ID:	728373
Well Tag:	Not Reported	Project Tag:	Not Reported
Notice of Intent #:	EE01920	Date Received:	24-MAY-11
Diameter:	2.25	Casing Depth:	12
Well Completion:	05-MAY-11	Well Owner:	Cornforth Campbell Motors
Well Type:	Resource Protection	Driller #:	Not Reported
Static Level:	0	Flow Rate (GPM):	0
Flow Type:	Not Reported	PSI:	0
Well Test:	Not Reported	Water Reclamation #:	10

H560
ESE
1/4 - 1/2 Mile
Higher

WA WELLS WALOG1000525612

Database:	Ecology Well Logs	Well Log ID:	728375
Well Tag:	Not Reported	Project Tag:	Not Reported

GEOCHECK® - PHYSICAL SETTING SOURCE MAP FINDINGS

Notice of Intent #:	EE01920	Date Received:	24-MAY-11
Diameter:	2.25	Casing Depth:	12
Well Completion:	05-MAY-11		
Well Owner:	Cornforth Campbell Motors Farallon Consulting		
Well Type:	Resource Protection	Driller #:	Not Reported
Static Level:	0	Flow Rate (GPM):	0
Flow Type:	Not Reported	PSI:	0
Well Test:	Not Reported	Water Reclamation #:	10

H561
ESE
1/4 - 1/2 Mile
Higher

WA WELLS WALOG1000525616

Database:	Ecology Well Logs	Well Log ID:	728383
Well Tag:	Not Reported	Project Tag:	Not Reported
Notice of Intent #:	EE01920	Date Received:	24-MAY-11
Diameter:	2.25	Casing Depth:	12
Well Completion:	05-MAY-11		
Well Owner:	Cornforth Campbell Motors Farallon Consulting		
Well Type:	Resource Protection	Driller #:	Not Reported
Static Level:	0	Flow Rate (GPM):	0
Flow Type:	Not Reported	PSI:	0
Well Test:	Not Reported	Water Reclamation #:	10

H562
ESE
1/4 - 1/2 Mile
Higher

WA WELLS WALOG1000525620

Database:	Ecology Well Logs	Well Log ID:	728391
Well Tag:	Not Reported	Project Tag:	Not Reported
Notice of Intent #:	EE01920	Date Received:	24-MAY-11
Diameter:	2.25	Casing Depth:	12
Well Completion:	05-MAY-11	Well Owner:	Cornforth Campbell Motors
Well Type:	Resource Protection	Driller #:	Not Reported
Static Level:	0	Flow Rate (GPM):	0
Flow Type:	Not Reported	PSI:	0
Well Test:	Not Reported	Water Reclamation #:	10

H563
ESE
1/4 - 1/2 Mile
Higher

WA WELLS WALOG1000525621

Database:	Ecology Well Logs	Well Log ID:	728393
Well Tag:	Not Reported	Project Tag:	Not Reported
Notice of Intent #:	EE01920	Date Received:	24-MAY-11
Diameter:	2.25	Casing Depth:	12
Well Completion:	05-MAY-11	Well Owner:	Cornforth Campbell Motors
Well Type:	Resource Protection	Driller #:	Not Reported
Static Level:	0	Flow Rate (GPM):	0
Flow Type:	Not Reported	PSI:	0
Well Test:	Not Reported	Water Reclamation #:	10

GEOCHECK® - PHYSICAL SETTING SOURCE MAP FINDINGS

Map ID
Direction
Distance
Elevation

Database EDR ID Number

H564
ESE
1/4 - 1/2 Mile
Higher

WA WELLS WALOG1000525622

Database:	Ecology Well Logs	Well Log ID:	728395
Well Tag:	Not Reported	Project Tag:	Not Reported
Notice of Intent #:	EE01920	Date Received:	24-MAY-11
Diameter:	2.25	Casing Depth:	7
Well Completion:	04-MAY-11		
Well Owner:	Cornforth Campbell Motors Farallon Consulting		
Well Type:	Resource Protection	Driller #:	Not Reported
Static Level:	0	Flow Rate (GPM):	0
Flow Type:	Not Reported	PSI:	0
Well Test:	Not Reported	Water Reclamation #:	10

H565
ESE
1/4 - 1/2 Mile
Higher

WA WELLS WALOG1000525617

Database:	Ecology Well Logs	Well Log ID:	728385
Well Tag:	Not Reported	Project Tag:	Not Reported
Notice of Intent #:	EE01920	Date Received:	24-MAY-11
Diameter:	2.25	Casing Depth:	12
Well Completion:	05-MAY-11	Well Owner:	Cornforth Campbell Motors
Well Type:	Resource Protection	Driller #:	Not Reported
Static Level:	0	Flow Rate (GPM):	0
Flow Type:	Not Reported	PSI:	0
Well Test:	Not Reported	Water Reclamation #:	10

H566
ESE
1/4 - 1/2 Mile
Higher

WA WELLS WALOG1000525618

Database:	Ecology Well Logs	Well Log ID:	728387
Well Tag:	Not Reported	Project Tag:	Not Reported
Notice of Intent #:	EE01920	Date Received:	24-MAY-11
Diameter:	2.25	Casing Depth:	12
Well Completion:	05-MAY-11	Well Owner:	Cornforth Campbell Motors
Well Type:	Resource Protection	Driller #:	Not Reported
Static Level:	0	Flow Rate (GPM):	0
Flow Type:	Not Reported	PSI:	0
Well Test:	Not Reported	Water Reclamation #:	10

H567
ESE
1/4 - 1/2 Mile
Higher

WA WELLS WALOG1000525619

Database:	Ecology Well Logs	Well Log ID:	728389
Well Tag:	Not Reported	Project Tag:	Not Reported
Notice of Intent #:	EE01920	Date Received:	24-MAY-11

GEOCHECK® - PHYSICAL SETTING SOURCE MAP FINDINGS

Diameter:	2.25	Casing Depth:	12
Well Completion:	05-MAY-11	Well Owner:	Cornforth Campbell Motors
Well Type:	Resource Protection	Driller #:	Not Reported
Static Level:	0	Flow Rate (GPM):	0
Flow Type:	Not Reported	PSI:	0
Well Test:	Not Reported	Water Reclamation #:	10

H568
ESE
1/4 - 1/2 Mile
Higher

WA WELLS WALOG1000525600

Database:	Ecology Well Logs	Well Log ID:	728351
Well Tag:	Not Reported	Project Tag:	Not Reported
Notice of Intent #:	AE12631	Date Received:	24-MAY-11
Diameter:	2.25	Casing Depth:	7
Well Completion:	04-MAY-11		
Well Owner:	Cornforth Campbell Motors Farallon Consulting		
Well Type:	Decommissioning	Driller #:	Not Reported
Static Level:	0	Flow Rate (GPM):	0
Flow Type:	Not Reported	PSI:	0
Well Test:	Not Reported	Water Reclamation #:	10

H569
ESE
1/4 - 1/2 Mile
Higher

WA WELLS WALOG1000525601

Database:	Ecology Well Logs	Well Log ID:	728353
Well Tag:	Not Reported	Project Tag:	Not Reported
Notice of Intent #:	AE12631	Date Received:	24-MAY-11
Diameter:	2.25	Casing Depth:	7
Well Completion:	04-MAY-11		
Well Owner:	Cornforth Campbell Motors Farallon Consulting		
Well Type:	Decommissioning	Driller #:	Not Reported
Static Level:	0	Flow Rate (GPM):	0
Flow Type:	Not Reported	PSI:	0
Well Test:	Not Reported	Water Reclamation #:	10

H570
ESE
1/4 - 1/2 Mile
Higher

WA WELLS WALOG1000525602

Database:	Ecology Well Logs	Well Log ID:	728355
Well Tag:	Not Reported	Project Tag:	Not Reported
Notice of Intent #:	AE12631	Date Received:	24-MAY-11
Diameter:	2.25	Casing Depth:	7
Well Completion:	04-MAY-11		
Well Owner:	Cornforth Campbell Motors Farallon Consulting		
Well Type:	Decommissioning	Driller #:	Not Reported
Static Level:	0	Flow Rate (GPM):	0
Flow Type:	Not Reported	PSI:	0
Well Test:	Not Reported	Water Reclamation #:	10

GEOCHECK® - PHYSICAL SETTING SOURCE MAP FINDINGS

Map ID
Direction
Distance
Elevation

Database EDR ID Number

H571
ESE
1/4 - 1/2 Mile
Higher

WA WELLS WALOG1000525597

Database:	Ecology Well Logs	Well Log ID:	728345
Well Tag:	Not Reported	Project Tag:	Not Reported
Notice of Intent #:	AE12631	Date Received:	24-MAY-11
Diameter:	2.25	Casing Depth:	12
Well Completion:	05-MAY-11		
Well Owner:	Cornforth Campbell Motors Farallon Consulting		
Well Type:	Decommissioning	Driller #:	Not Reported
Static Level:	0	Flow Rate (GPM):	0
Flow Type:	Not Reported	PSI:	0
Well Test:	Not Reported	Water Reclamation #:	10

H572
ESE
1/4 - 1/2 Mile
Higher

WA WELLS WALOG1000525598

Database:	Ecology Well Logs	Well Log ID:	728347
Well Tag:	Not Reported	Project Tag:	Not Reported
Notice of Intent #:	AE12631	Date Received:	24-MAY-11
Diameter:	2.25	Casing Depth:	12
Well Completion:	05-MAY-11		
Well Owner:	Cornforth Campbell Motors Farallon Consulting		
Well Type:	Decommissioning	Driller #:	Not Reported
Static Level:	0	Flow Rate (GPM):	0
Flow Type:	Not Reported	PSI:	0
Well Test:	Not Reported	Water Reclamation #:	10

H573
ESE
1/4 - 1/2 Mile
Higher

WA WELLS WALOG1000525599

Database:	Ecology Well Logs	Well Log ID:	728349
Well Tag:	Not Reported	Project Tag:	Not Reported
Notice of Intent #:	AE12631	Date Received:	24-MAY-11
Diameter:	2.25	Casing Depth:	12
Well Completion:	05-MAY-11		
Well Owner:	Cornforth Campbell Motors Farallon Consulting		
Well Type:	Decommissioning	Driller #:	Not Reported
Static Level:	0	Flow Rate (GPM):	0
Flow Type:	Not Reported	PSI:	0
Well Test:	Not Reported	Water Reclamation #:	10

GEOCHECK® - PHYSICAL SETTING SOURCE MAP FINDINGS

Map ID
Direction
Distance
Elevation

Database EDR ID Number

H574
ESE
1/4 - 1/2 Mile
Higher

WA WELLS WALOG1000525603

Database:	Ecology Well Logs	Well Log ID:	728357
Well Tag:	Not Reported	Project Tag:	Not Reported
Notice of Intent #:	AE12631	Date Received:	24-MAY-11
Diameter:	2.25	Casing Depth:	7
Well Completion:	04-MAY-11		
Well Owner:	Cornforth Campbell Motors Farallon Consulting		
Well Type:	Decommissioning	Driller #:	Not Reported
Static Level:	0	Flow Rate (GPM):	0
Flow Type:	Not Reported	PSI:	0
Well Test:	Not Reported	Water Reclamation #:	10

H575
ESE
1/4 - 1/2 Mile
Higher

WA WELLS WALOG1000525607

Database:	Ecology Well Logs	Well Log ID:	728365
Well Tag:	Not Reported	Project Tag:	Not Reported
Notice of Intent #:	EE01920	Date Received:	24-MAY-11
Diameter:	2.25	Casing Depth:	12
Well Completion:	06-MAY-11		
Well Owner:	Cornforth Campbell Motors Farallon Consulting		
Well Type:	Resource Protection	Driller #:	Not Reported
Static Level:	0	Flow Rate (GPM):	0
Flow Type:	Not Reported	PSI:	0
Well Test:	Not Reported	Water Reclamation #:	10

H576
ESE
1/4 - 1/2 Mile
Higher

WA WELLS WALOG1000525608

Database:	Ecology Well Logs	Well Log ID:	728367
Well Tag:	Not Reported	Project Tag:	Not Reported
Notice of Intent #:	EE01920	Date Received:	24-MAY-11
Diameter:	2.25	Casing Depth:	12
Well Completion:	06-MAY-11		
Well Owner:	Cornforth Campbell Motors Farallon Consulting		
Well Type:	Resource Protection	Driller #:	Not Reported
Static Level:	0	Flow Rate (GPM):	0
Flow Type:	Not Reported	PSI:	0
Well Test:	Not Reported	Water Reclamation #:	10

GEOCHECK® - PHYSICAL SETTING SOURCE MAP FINDINGS

Map ID
Direction
Distance
Elevation

Database EDR ID Number

H577
ESE
1/4 - 1/2 Mile
Higher

WA WELLS WALOG1000525609

Database:	Ecology Well Logs	Well Log ID:	728369
Well Tag:	Not Reported	Project Tag:	Not Reported
Notice of Intent #:	EE01920	Date Received:	24-MAY-11
Diameter:	2.25	Casing Depth:	12
Well Completion:	06-MAY-11		
Well Owner:	Cornforth Campbell Motors Farallon Consulting		
Well Type:	Resource Protection	Driller #:	Not Reported
Static Level:	0	Flow Rate (GPM):	0
Flow Type:	Not Reported	PSI:	0
Well Test:	Not Reported	Water Reclamation #:	10

H578
ESE
1/4 - 1/2 Mile
Higher

WA WELLS WALOG1000525604

Database:	Ecology Well Logs	Well Log ID:	728359
Well Tag:	Not Reported	Project Tag:	Not Reported
Notice of Intent #:	AE12631	Date Received:	24-MAY-11
Diameter:	2.25	Casing Depth:	8
Well Completion:	04-MAY-11		
Well Owner:	Cornforth Campbell Motors Farallon Consulting		
Well Type:	Decommissioning	Driller #:	Not Reported
Static Level:	0	Flow Rate (GPM):	0
Flow Type:	Not Reported	PSI:	0
Well Test:	Not Reported	Water Reclamation #:	10

H579
ESE
1/4 - 1/2 Mile
Higher

WA WELLS WALOG1000525605

Database:	Ecology Well Logs	Well Log ID:	728361
Well Tag:	Not Reported	Project Tag:	Not Reported
Notice of Intent #:	AE12631	Date Received:	24-MAY-11
Diameter:	2.25	Casing Depth:	7
Well Completion:	04-MAY-11		
Well Owner:	Cornforth Campbell Motors Farallon Consulting		
Well Type:	Decommissioning	Driller #:	Not Reported
Static Level:	0	Flow Rate (GPM):	0
Flow Type:	Not Reported	PSI:	0
Well Test:	Not Reported	Water Reclamation #:	10

GEOCHECK® - PHYSICAL SETTING SOURCE MAP FINDINGS

Map ID
Direction
Distance
Elevation

Database EDR ID Number

H580
ESE
1/4 - 1/2 Mile
Higher

WA WELLS WALOG1000525606

Database:	Ecology Well Logs	Well Log ID:	728363
Well Tag:	Not Reported	Project Tag:	Not Reported
Notice of Intent #:	EE01920	Date Received:	24-MAY-11
Diameter:	2.25	Casing Depth:	12
Well Completion:	06-MAY-11		
Well Owner:	Cornforth Campbell Motors Farallon Consulting		
Well Type:	Resource Protection	Driller #:	Not Reported
Static Level:	0	Flow Rate (GPM):	0
Flow Type:	Not Reported	PSI:	0
Well Test:	Not Reported	Water Reclamation #:	10

I581
NNE
1/4 - 1/2 Mile
Higher

FED USGS USGS40001250292

Organization ID:	USGS-WA		
Organization Name:	USGS Washington Water Science Center		
Monitor Location:	20N/04E-28H03	Type:	Well
Description:	Not Reported	HUC:	17110014
Drainage Area:	Not Reported	Drainage Area Units:	Not Reported
Contrib Drainage Area:	Not Reported	Contrib Drainage Area Units:	Not Reported
Aquifer:	Not Reported	Formation Type:	Not Reported
Aquifer Type:	Not Reported	Construction Date:	19140101
Well Depth:	165	Well Depth Units:	ft
Well Hole Depth:	Not Reported	Well Hole Depth Units:	Not Reported

Ground water levels,Number of Measurements:	1	Level reading date:	1940-06-01
Feet below surface:	-8	Feet to sea level:	Not Reported
Note:	Other conditions existed that would affect the measured water level.		

J582
South
1/4 - 1/2 Mile
Lower

WA WELLS WALOG1000369476

Database:	Ecology Well Logs	Well Log ID:	470367
Well Tag:	APQ907	Project Tag:	Not Reported
Notice of Intent #:	R040695	Date Received:	04-OCT-06
Diameter:	0	Casing Depth:	20
Well Completion:	05-JUN-06	Well Owner:	City Of Puyallup
Well Type:	Resource Protection	Driller #:	Not Reported
Static Level:	0	Flow Rate (GPM):	0
Flow Type:	Not Reported	PSI:	0
Well Test:	Not Reported	Water Reclamation #:	10

GEOCHECK® - PHYSICAL SETTING SOURCE MAP FINDINGS

Map ID
Direction
Distance
Elevation

Database EDR ID Number

J583
South
1/4 - 1/2 Mile
Lower

WA WELLS WALOG1000672955

Database:	Ecology Well Logs	Well Log ID:	1021615
Well Tag:	Not Reported	Project Tag:	Not Reported
Notice of Intent #:	AE29851	Date Received:	05-MAY-15
Diameter:	8	Casing Depth:	16.5
Well Completion:	11-DEC-14	Well Owner:	Jacksons Food Stores
Well Type:	Decommissioning	Driller #:	2933
Static Level:	0	Flow Rate (GPM):	0
Flow Type:	Not Reported	PSI:	0
Well Test:	Not Reported	Water Reclamation #:	10

J584
South
1/4 - 1/2 Mile
Lower

WA WELLS WALOG1000672967

Database:	Ecology Well Logs	Well Log ID:	1021628
Well Tag:	Not Reported	Project Tag:	Not Reported
Notice of Intent #:	SE53372	Date Received:	05-MAY-15
Diameter:	8	Casing Depth:	16.5
Well Completion:	11-DEC-14	Well Owner:	Jacksons Food Stores
Well Type:	Resource Protection	Driller #:	2933
Static Level:	0	Flow Rate (GPM):	0
Flow Type:	Not Reported	PSI:	0
Well Test:	Not Reported	Water Reclamation #:	10

J585
South
1/4 - 1/2 Mile
Lower

WA WELLS WALOG1000048647

Database:	Ecology Well Logs	Well Log ID:	45259
Well Tag:	Not Reported	Project Tag:	Not Reported
Notice of Intent #:	044185	Date Received:	06-AUG-91
Diameter:	9	Casing Depth:	0
Well Completion:	Not Reported	Well Owner:	Church Nazarial
Well Type:	Water	Driller #:	1862
Static Level:	0	Flow Rate (GPM):	0
Flow Type:	Not Reported	PSI:	0
Well Test:	Not Reported	Water Reclamation #:	10

J586
South
1/4 - 1/2 Mile
Lower

WA WELLS WALOG1000352671

Database:	Ecology Well Logs	Well Log ID:	446459
Well Tag:	APQ909	Project Tag:	Not Reported
Notice of Intent #:	R040695	Date Received:	28-JUN-06
Diameter:	2	Casing Depth:	20

GEOCHECK® - PHYSICAL SETTING SOURCE MAP FINDINGS

Well Completion:	05-JUN-06	Well Owner:	City Of Puyallup
Well Type:	Resource Protection	Driller #:	Not Reported
Static Level:	0	Flow Rate (GPM):	0
Flow Type:	Not Reported	PSI:	0
Well Test:	Not Reported	Water Reclamation #:	10

J587
South
1/4 - 1/2 Mile
Lower

WA WELLS WALOG1000369475

Database:	Ecology Well Logs	Well Log ID:	470365
Well Tag:	APQ908	Project Tag:	Not Reported
Notice of Intent #:	R040695	Date Received:	04-OCT-06
Diameter:	12	Casing Depth:	20
Well Completion:	05-JUN-06	Well Owner:	City Of Puyallup
Well Type:	Resource Protection	Driller #:	Not Reported
Static Level:	0	Flow Rate (GPM):	0
Flow Type:	Not Reported	PSI:	0
Well Test:	Not Reported	Water Reclamation #:	10

J588
South
1/4 - 1/2 Mile
Lower

WA WELLS WALOG1000672968

Database:	Ecology Well Logs	Well Log ID:	1021629
Well Tag:	Not Reported	Project Tag:	Not Reported
Notice of Intent #:	SE53372	Date Received:	05-MAY-15
Diameter:	8	Casing Depth:	15
Well Completion:	10-DEC-14	Well Owner:	Jacksons Food Stores
Well Type:	Resource Protection	Driller #:	2933
Static Level:	0	Flow Rate (GPM):	0
Flow Type:	Not Reported	PSI:	0
Well Test:	Not Reported	Water Reclamation #:	10

J589
South
1/4 - 1/2 Mile
Lower

WA WELLS WALOG1000672986

Database:	Ecology Well Logs	Well Log ID:	1021649
Well Tag:	Not Reported	Project Tag:	Not Reported
Notice of Intent #:	SE53372	Date Received:	05-MAY-15
Diameter:	8	Casing Depth:	16.5
Well Completion:	11-DEC-14	Well Owner:	Jacksons Food Stores
Well Type:	Resource Protection	Driller #:	2933
Static Level:	0	Flow Rate (GPM):	0
Flow Type:	Not Reported	PSI:	0
Well Test:	Not Reported	Water Reclamation #:	10

GEOCHECK® - PHYSICAL SETTING SOURCE MAP FINDINGS

Map ID
 Direction
 Distance
 Elevation

Database EDR ID Number

J590
South
1/4 - 1/2 Mile
Lower

WA WELLS WALOG1000672988

Database:	Ecology Well Logs	Well Log ID:	1021655
Well Tag:	BIK204	Project Tag:	Not Reported
Notice of Intent #:	RE10701	Date Received:	05-MAY-15
Diameter:	2	Casing Depth:	20
Well Completion:	09-DEC-15	Well Owner:	Jacksons Food Stores
Well Type:	Resource Protection	Driller #:	2933
Static Level:	0	Flow Rate (GPM):	0
Flow Type:	Not Reported	PSI:	0
Well Test:	Not Reported	Water Reclamation #:	10

J591
South
1/4 - 1/2 Mile
Lower

WA WELLS WALOG1000673002

Database:	Ecology Well Logs	Well Log ID:	1021669
Well Tag:	Not Reported	Project Tag:	Not Reported
Notice of Intent #:	RE10701	Date Received:	05-MAY-15
Diameter:	2	Casing Depth:	20
Well Completion:	09-DEC-15	Well Owner:	Jacksons Food Stores
Well Type:	Resource Protection	Driller #:	2933
Static Level:	0	Flow Rate (GPM):	0
Flow Type:	Not Reported	PSI:	0
Well Test:	Not Reported	Water Reclamation #:	10

J592
South
1/4 - 1/2 Mile
Lower

WA WELLS WALOG1000672984

Database:	Ecology Well Logs	Well Log ID:	1021646
Well Tag:	Not Reported	Project Tag:	Not Reported
Notice of Intent #:	RE10701	Date Received:	05-MAY-15
Diameter:	2	Casing Depth:	20
Well Completion:	10-DEC-14	Well Owner:	Jacksons Food Stores
Well Type:	Resource Protection	Driller #:	2933
Static Level:	0	Flow Rate (GPM):	0
Flow Type:	Not Reported	PSI:	0
Well Test:	Not Reported	Water Reclamation #:	10

J593
South
1/4 - 1/2 Mile
Lower

WA WELLS WALOG1000672969

Database:	Ecology Well Logs	Well Log ID:	1021630
Well Tag:	Not Reported	Project Tag:	Not Reported
Notice of Intent #:	RE10701	Date Received:	05-MAY-15
Diameter:	2	Casing Depth:	20

GEOCHECK® - PHYSICAL SETTING SOURCE MAP FINDINGS

Well Completion:	10-DEC-14	Well Owner:	Jacksons Food Stores
Well Type:	Resource Protection	Driller #:	2933
Static Level:	0	Flow Rate (GPM):	0
Flow Type:	Not Reported	PSI:	0
Well Test:	Not Reported	Water Reclamation #:	10

J594
South
1/4 - 1/2 Mile
Lower

WA WELLS WALOG1000672982

Database:	Ecology Well Logs	Well Log ID:	1021644
Well Tag:	Not Reported	Project Tag:	Not Reported
Notice of Intent #:	AE29851	Date Received:	05-MAY-15
Diameter:	8	Casing Depth:	16.5
Well Completion:	11-DEC-14	Well Owner:	Jacksons Food Stores
Well Type:	Decommissioning	Driller #:	2933
Static Level:	0	Flow Rate (GPM):	0
Flow Type:	Not Reported	PSI:	0
Well Test:	Not Reported	Water Reclamation #:	10

J595
South
1/4 - 1/2 Mile
Lower

WA WELLS WALOG1000672983

Database:	Ecology Well Logs	Well Log ID:	1021645
Well Tag:	Not Reported	Project Tag:	Not Reported
Notice of Intent #:	AE29851	Date Received:	05-MAY-15
Diameter:	8	Casing Depth:	15
Well Completion:	10-DEC-14	Well Owner:	Jacksons Food Stores
Well Type:	Decommissioning	Driller #:	2933
Static Level:	0	Flow Rate (GPM):	0
Flow Type:	Not Reported	PSI:	0
Well Test:	Not Reported	Water Reclamation #:	10

K596
NE
1/4 - 1/2 Mile
Higher

WA WELLS WALOG1000592533

Database:	Ecology Well Logs	Well Log ID:	861103
Well Tag:	Not Reported	Project Tag:	Not Reported
Notice of Intent #:	AE21038	Date Received:	08-APR-13
Diameter:	8	Casing Depth:	10
Well Completion:	18-MAR-13	Well Owner:	Af Investments Terracon
Well Type:	Decommissioning	Driller #:	Not Reported
Static Level:	0	Flow Rate (GPM):	0
Flow Type:	Not Reported	PSI:	0
Well Test:	Not Reported	Water Reclamation #:	10

GEOCHECK® - PHYSICAL SETTING SOURCE MAP FINDINGS

Map ID
Direction
Distance
Elevation

Database EDR ID Number

K597
NE
1/4 - 1/2 Mile
Higher

WA WELLS WALOG1000592532

Database:	Ecology Well Logs	Well Log ID:	861101
Well Tag:	Not Reported	Project Tag:	Not Reported
Notice of Intent #:	AE21038	Date Received:	08-APR-13
Diameter:	8	Casing Depth:	10
Well Completion:	18-MAR-13	Well Owner:	Af Investments Terracon
Well Type:	Decommissioning	Driller #:	Not Reported
Static Level:	0	Flow Rate (GPM):	0
Flow Type:	Not Reported	PSI:	0
Well Test:	Not Reported	Water Reclamation #:	10

K598
NE
1/4 - 1/2 Mile
Higher

WA WELLS WALOG1000592531

Database:	Ecology Well Logs	Well Log ID:	861099
Well Tag:	Not Reported	Project Tag:	Not Reported
Notice of Intent #:	AE21038	Date Received:	08-APR-13
Diameter:	8	Casing Depth:	10
Well Completion:	18-MAR-13	Well Owner:	Af Investments Terracon
Well Type:	Decommissioning	Driller #:	Not Reported
Static Level:	0	Flow Rate (GPM):	0
Flow Type:	Not Reported	PSI:	0
Well Test:	Not Reported	Water Reclamation #:	10

K599
NE
1/4 - 1/2 Mile
Higher

WA WELLS WALOG1000592536

Database:	Ecology Well Logs	Well Log ID:	861109
Well Tag:	Not Reported	Project Tag:	Not Reported
Notice of Intent #:	AE21038	Date Received:	08-APR-13
Diameter:	8	Casing Depth:	10
Well Completion:	18-MAR-13	Well Owner:	Af Investments Terracon
Well Type:	Decommissioning	Driller #:	Not Reported
Static Level:	0	Flow Rate (GPM):	0
Flow Type:	Not Reported	PSI:	0
Well Test:	Not Reported	Water Reclamation #:	10

K600
NE
1/4 - 1/2 Mile
Higher

WA WELLS WALOG1000592535

Database:	Ecology Well Logs	Well Log ID:	861107
Well Tag:	Not Reported	Project Tag:	Not Reported
Notice of Intent #:	AE21038	Date Received:	08-APR-13
Diameter:	8	Casing Depth:	10

GEOCHECK® - PHYSICAL SETTING SOURCE MAP FINDINGS

Well Completion:	18-MAR-13	Well Owner:	Af Investments Terracon
Well Type:	Decommissioning	Driller #:	Not Reported
Static Level:	0	Flow Rate (GPM):	0
Flow Type:	Not Reported	PSI:	0
Well Test:	Not Reported	Water Reclamation #:	10

K601
NE
1/4 - 1/2 Mile
Higher

WA WELLS WALOG1000592534

Database:	Ecology Well Logs	Well Log ID:	861105
Well Tag:	Not Reported	Project Tag:	Not Reported
Notice of Intent #:	AE21038	Date Received:	08-APR-13
Diameter:	8	Casing Depth:	10
Well Completion:	18-MAR-13	Well Owner:	Af Investments Terracon
Well Type:	Decommissioning	Driller #:	Not Reported
Static Level:	0	Flow Rate (GPM):	0
Flow Type:	Not Reported	PSI:	0
Well Test:	Not Reported	Water Reclamation #:	10

K602
NE
1/4 - 1/2 Mile
Higher

WA WELLS WALOG1000591930

Database:	Ecology Well Logs	Well Log ID:	859940
Well Tag:	Not Reported	Project Tag:	Not Reported
Notice of Intent #:	AE21652	Date Received:	03-MAY-13
Diameter:	2.25	Casing Depth:	10
Well Completion:	25-MAR-13	Well Owner:	Cornforth-Campbell Motors
Well Type:	Decommissioning	Driller #:	Not Reported
Static Level:	0	Flow Rate (GPM):	0
Flow Type:	Not Reported	PSI:	0
Well Test:	Not Reported	Water Reclamation #:	10

K603
NE
1/4 - 1/2 Mile
Higher

WA WELLS WALOG1000591929

Database:	Ecology Well Logs	Well Log ID:	859939
Well Tag:	Not Reported	Project Tag:	Not Reported
Notice of Intent #:	AE21652	Date Received:	03-MAY-13
Diameter:	2.25	Casing Depth:	26
Well Completion:	25-MAR-13	Well Owner:	Cornforth-Campbell Motors
Well Type:	Decommissioning	Driller #:	Not Reported
Static Level:	0	Flow Rate (GPM):	0
Flow Type:	Not Reported	PSI:	0
Well Test:	Not Reported	Water Reclamation #:	10

GEOCHECK® - PHYSICAL SETTING SOURCE MAP FINDINGS

Map ID
Direction
Distance
Elevation

Database EDR ID Number

K604
NE
1/4 - 1/2 Mile
Higher

WA WELLS WALOG1000591928

Database:	Ecology Well Logs	Well Log ID:	859937
Well Tag:	Not Reported	Project Tag:	Not Reported
Notice of Intent #:	AE21652	Date Received:	03-MAY-13
Diameter:	2.25	Casing Depth:	30
Well Completion:	25-MAR-13	Well Owner:	Cornforth-Campbell Motors
Well Type:	Decommissioning	Driller #:	Not Reported
Static Level:	0	Flow Rate (GPM):	0
Flow Type:	Not Reported	PSI:	0
Well Test:	Not Reported	Water Reclamation #:	10

K605
NE
1/4 - 1/2 Mile
Higher

WA WELLS WALOG1000592530

Database:	Ecology Well Logs	Well Log ID:	861097
Well Tag:	Not Reported	Project Tag:	Not Reported
Notice of Intent #:	AE21038	Date Received:	08-APR-13
Diameter:	8	Casing Depth:	10
Well Completion:	18-MAR-13	Well Owner:	Af Investments Terracon
Well Type:	Decommissioning	Driller #:	Not Reported
Static Level:	0	Flow Rate (GPM):	0
Flow Type:	Not Reported	PSI:	0
Well Test:	Not Reported	Water Reclamation #:	10

K606
NE
1/4 - 1/2 Mile
Higher

WA WELLS WALOG1000592529

Database:	Ecology Well Logs	Well Log ID:	861095
Well Tag:	Not Reported	Project Tag:	Not Reported
Notice of Intent #:	AE21038	Date Received:	08-APR-13
Diameter:	8	Casing Depth:	10
Well Completion:	18-MAR-13	Well Owner:	Af Investments Terracon
Well Type:	Decommissioning	Driller #:	Not Reported
Static Level:	0	Flow Rate (GPM):	0
Flow Type:	Not Reported	PSI:	0
Well Test:	Not Reported	Water Reclamation #:	10

K607
NE
1/4 - 1/2 Mile
Higher

WA WELLS WALOG1000592528

Database:	Ecology Well Logs	Well Log ID:	861093
Well Tag:	Not Reported	Project Tag:	Not Reported
Notice of Intent #:	SE47658	Date Received:	08-APR-13
Diameter:	8	Casing Depth:	30

GEOCHECK® - PHYSICAL SETTING SOURCE MAP FINDINGS

Well Completion:	18-MAR-13	Well Owner:	Af Investments Terracon
Well Type:	Resource Protection	Driller #:	Not Reported
Static Level:	0	Flow Rate (GPM):	0
Flow Type:	Not Reported	PSI:	0
Well Test:	Not Reported	Water Reclamation #:	10

K608
NE
1/4 - 1/2 Mile
Higher

WA WELLS WALOG1000592538

Database:	Ecology Well Logs	Well Log ID:	861113
Well Tag:	Not Reported	Project Tag:	Not Reported
Notice of Intent #:	SE47658	Date Received:	08-APR-13
Diameter:	8	Casing Depth:	10
Well Completion:	18-MAR-13	Well Owner:	Af Investments
Well Type:	Resource Protection	Driller #:	Not Reported
Static Level:	0	Flow Rate (GPM):	0
Flow Type:	Not Reported	PSI:	0
Well Test:	Not Reported	Water Reclamation #:	10

K609
NE
1/4 - 1/2 Mile
Higher

WA WELLS WALOG1000627035

Database:	Ecology Well Logs	Well Log ID:	925797
Well Tag:	Not Reported	Project Tag:	Not Reported
Notice of Intent #:	AE27494	Date Received:	30-JUL-14
Diameter:	2.25	Casing Depth:	12
Well Completion:	24-JUN-14	Well Owner:	City Of Puyallup
Well Type:	Decommissioning	Driller #:	3018
Static Level:	0	Flow Rate (GPM):	0
Flow Type:	Not Reported	PSI:	0
Well Test:	Not Reported	Water Reclamation #:	10

K610
NE
1/4 - 1/2 Mile
Higher

WA WELLS WALOG1000627032

Database:	Ecology Well Logs	Well Log ID:	925794
Well Tag:	Not Reported	Project Tag:	Not Reported
Notice of Intent #:	EE05163	Date Received:	30-JUL-14
Diameter:	2.25	Casing Depth:	12
Well Completion:	24-JUN-14	Well Owner:	City Of Puyallup
Well Type:	Resource Protection	Driller #:	3018
Static Level:	9	Flow Rate (GPM):	0
Flow Type:	Static Level	PSI:	0
Well Test:	Not Reported	Water Reclamation #:	10

GEOCHECK® - PHYSICAL SETTING SOURCE MAP FINDINGS

Map ID
Direction
Distance
Elevation

Database EDR ID Number

K611
NE
1/4 - 1/2 Mile
Higher

WA WELLS WALOG1000627031

Database:	Ecology Well Logs	Well Log ID:	925793
Well Tag:	Not Reported	Project Tag:	Not Reported
Notice of Intent #:	EE05163	Date Received:	30-JUL-14
Diameter:	2.25	Casing Depth:	12
Well Completion:	24-JUN-14	Well Owner:	City Of Puyallup
Well Type:	Resource Protection	Driller #:	3018
Static Level:	9	Flow Rate (GPM):	0
Flow Type:	Static Level	PSI:	0
Well Test:	Not Reported	Water Reclamation #:	10

K612
NE
1/4 - 1/2 Mile
Higher

WA WELLS WALOG1000627038

Database:	Ecology Well Logs	Well Log ID:	925800
Well Tag:	Not Reported	Project Tag:	Not Reported
Notice of Intent #:	SE51897	Date Received:	30-JUL-14
Diameter:	2.25	Casing Depth:	12
Well Completion:	24-JUN-14	Well Owner:	City Of Puyallup
Well Type:	Resource Protection	Driller #:	3018
Static Level:	0	Flow Rate (GPM):	0
Flow Type:	Not Reported	PSI:	0
Well Test:	Not Reported	Water Reclamation #:	10

K613
NE
1/4 - 1/2 Mile
Higher

WA WELLS WALOG1000627037

Database:	Ecology Well Logs	Well Log ID:	925799
Well Tag:	Not Reported	Project Tag:	Not Reported
Notice of Intent #:	SE51897	Date Received:	30-JUL-14
Diameter:	2.25	Casing Depth:	12
Well Completion:	24-JUN-14	Well Owner:	City Of Puyallup
Well Type:	Resource Protection	Driller #:	3018
Static Level:	0	Flow Rate (GPM):	0
Flow Type:	Not Reported	PSI:	0
Well Test:	Not Reported	Water Reclamation #:	10

K614
NE
1/4 - 1/2 Mile
Higher

WA WELLS WALOG1000627036

Database:	Ecology Well Logs	Well Log ID:	925798
Well Tag:	Not Reported	Project Tag:	Not Reported
Notice of Intent #:	SE51897	Date Received:	30-JUL-14
Diameter:	2.25	Casing Depth:	12

GEOCHECK® - PHYSICAL SETTING SOURCE MAP FINDINGS

Well Completion:	24-JUN-14	Well Owner:	City Of Puyallup
Well Type:	Resource Protection	Driller #:	3018
Static Level:	0	Flow Rate (GPM):	0
Flow Type:	Not Reported	PSI:	0
Well Test:	Not Reported	Water Reclamation #:	10

K615
NE
1/4 - 1/2 Mile
Higher

WA WELLS WALOG1000592541

Database:	Ecology Well Logs	Well Log ID:	861119
Well Tag:	Not Reported	Project Tag:	Not Reported
Notice of Intent #:	SE47658	Date Received:	08-APR-13
Diameter:	8	Casing Depth:	10
Well Completion:	18-MAR-13	Well Owner:	Af Investments Terracon
Well Type:	Resource Protection	Driller #:	Not Reported
Static Level:	0	Flow Rate (GPM):	0
Flow Type:	Not Reported	PSI:	0
Well Test:	Not Reported	Water Reclamation #:	10

K616
NE
1/4 - 1/2 Mile
Higher

WA WELLS WALOG1000592540

Database:	Ecology Well Logs	Well Log ID:	861117
Well Tag:	Not Reported	Project Tag:	Not Reported
Notice of Intent #:	SE47658	Date Received:	08-APR-13
Diameter:	8	Casing Depth:	10
Well Completion:	18-MAR-13	Well Owner:	Af Investments Terracon
Well Type:	Resource Protection	Driller #:	Not Reported
Static Level:	0	Flow Rate (GPM):	0
Flow Type:	Not Reported	PSI:	0
Well Test:	Not Reported	Water Reclamation #:	10

K617
NE
1/4 - 1/2 Mile
Higher

WA WELLS WALOG1000592539

Database:	Ecology Well Logs	Well Log ID:	861115
Well Tag:	Not Reported	Project Tag:	Not Reported
Notice of Intent #:	SE47658	Date Received:	08-APR-13
Diameter:	8	Casing Depth:	10
Well Completion:	18-MAR-13	Well Owner:	Af Investments Terracon
Well Type:	Resource Protection	Driller #:	Not Reported
Static Level:	0	Flow Rate (GPM):	0
Flow Type:	Not Reported	PSI:	0
Well Test:	Not Reported	Water Reclamation #:	10

GEOCHECK® - PHYSICAL SETTING SOURCE MAP FINDINGS

Map ID
Direction
Distance
Elevation

Database EDR ID Number

K618
NE
1/4 - 1/2 Mile
Higher

WA WELLS WALOG1000592544

Database:	Ecology Well Logs	Well Log ID:	861125
Well Tag:	Not Reported	Project Tag:	Not Reported
Notice of Intent #:	SE47658	Date Received:	08-APR-13
Diameter:	8	Casing Depth:	10
Well Completion:	18-MAR-13	Well Owner:	Af Investments Terracon
Well Type:	Resource Protection	Driller #:	Not Reported
Static Level:	0	Flow Rate (GPM):	0
Flow Type:	Not Reported	PSI:	0
Well Test:	Not Reported	Water Reclamation #:	10

K619
NE
1/4 - 1/2 Mile
Higher

WA WELLS WALOG1000592543

Database:	Ecology Well Logs	Well Log ID:	861123
Well Tag:	Not Reported	Project Tag:	Not Reported
Notice of Intent #:	SE47658	Date Received:	08-APR-13
Diameter:	8	Casing Depth:	10
Well Completion:	18-MAR-13	Well Owner:	Af Investments Terracon
Well Type:	Resource Protection	Driller #:	Not Reported
Static Level:	0	Flow Rate (GPM):	0
Flow Type:	Not Reported	PSI:	0
Well Test:	Not Reported	Water Reclamation #:	10

K620
NE
1/4 - 1/2 Mile
Higher

WA WELLS WALOG1000592542

Database:	Ecology Well Logs	Well Log ID:	861121
Well Tag:	Not Reported	Project Tag:	Not Reported
Notice of Intent #:	SE47658	Date Received:	08-APR-13
Diameter:	8	Casing Depth:	10
Well Completion:	18-MAR-13	Well Owner:	Af Investments Terracon
Well Type:	Resource Protection	Driller #:	Not Reported
Static Level:	0	Flow Rate (GPM):	0
Flow Type:	Not Reported	PSI:	0
Well Test:	Not Reported	Water Reclamation #:	10

K621
NE
1/4 - 1/2 Mile
Higher

WA WELLS WALOG1000348798

Database:	Ecology Well Logs	Well Log ID:	440590
Well Tag:	Not Reported	Project Tag:	Not Reported
Notice of Intent #:	S025953	Date Received:	22-MAY-06
Diameter:	0	Casing Depth:	0

GEOCHECK® - PHYSICAL SETTING SOURCE MAP FINDINGS

Well Completion:	27-APR-06	Well Owner:	E3ra Inc
Well Type:	Resource Protection	Driller #:	Not Reported
Static Level:	0	Flow Rate (GPM):	0
Flow Type:	Not Reported	PSI:	0
Well Test:	Not Reported	Water Reclamation #:	10

K622
NE
1/4 - 1/2 Mile
Higher

WA WELLS WALOG1000239065

Database:	Ecology Well Logs	Well Log ID:	311964
Well Tag:	Not Reported	Project Tag:	Not Reported
Notice of Intent #:	R047687	Date Received:	29-MAR-01
Diameter:	0	Casing Depth:	10
Well Completion:	13-NOV-00	Well Owner:	Cornforth Campbell Motors
Well Type:	Resource Protection	Driller #:	Not Reported
Static Level:	0	Flow Rate (GPM):	0
Flow Type:	Not Reported	PSI:	0
Well Test:	Not Reported	Water Reclamation #:	10

K623
NE
1/4 - 1/2 Mile
Higher

WA WELLS WALOG1000239064

Database:	Ecology Well Logs	Well Log ID:	311963
Well Tag:	Not Reported	Project Tag:	Not Reported
Notice of Intent #:	R047687	Date Received:	29-MAR-01
Diameter:	0	Casing Depth:	10
Well Completion:	13-NOV-00	Well Owner:	Cornforth Campbell Motors
Well Type:	Resource Protection	Driller #:	Not Reported
Static Level:	0	Flow Rate (GPM):	0
Flow Type:	Not Reported	PSI:	0
Well Test:	Not Reported	Water Reclamation #:	10

K624
NE
1/4 - 1/2 Mile
Higher

WA WELLS WALOG1000591914

Database:	Ecology Well Logs	Well Log ID:	859909
Well Tag:	Not Reported	Project Tag:	Not Reported
Notice of Intent #:	EE04524	Date Received:	03-MAY-13
Diameter:	2.25	Casing Depth:	12
Well Completion:	25-MAR-13	Well Owner:	Cornforth-Campbell Motors
Well Type:	Resource Protection	Driller #:	Not Reported
Static Level:	0	Flow Rate (GPM):	0
Flow Type:	Not Reported	PSI:	0
Well Test:	Not Reported	Water Reclamation #:	10

GEOCHECK® - PHYSICAL SETTING SOURCE MAP FINDINGS

Map ID
 Direction
 Distance
 Elevation

Database EDR ID Number

K625
NE
1/4 - 1/2 Mile
Higher

WA WELLS WALOG1000591913

Database:	Ecology Well Logs	Well Log ID:	859907
Well Tag:	Not Reported	Project Tag:	Not Reported
Notice of Intent #:	EE04524	Date Received:	03-MAY-13
Diameter:	2.25	Casing Depth:	20
Well Completion:	25-MAR-13	Well Owner:	Cornforth-Campbell Motors
Well Type:	Resource Protection	Driller #:	Not Reported
Static Level:	0	Flow Rate (GPM):	0
Flow Type:	Not Reported	PSI:	0
Well Test:	Not Reported	Water Reclamation #:	10

K626
NE
1/4 - 1/2 Mile
Higher

WA WELLS WALOG1000348799

Database:	Ecology Well Logs	Well Log ID:	440591
Well Tag:	Not Reported	Project Tag:	Not Reported
Notice of Intent #:	S025953	Date Received:	22-MAY-06
Diameter:	0	Casing Depth:	0
Well Completion:	27-APR-06	Well Owner:	E3ra Inc
Well Type:	Resource Protection	Driller #:	Not Reported
Static Level:	0	Flow Rate (GPM):	0
Flow Type:	Not Reported	PSI:	0
Well Test:	Not Reported	Water Reclamation #:	10

K627
NE
1/4 - 1/2 Mile
Higher

WA WELLS WALOG1000239060

Database:	Ecology Well Logs	Well Log ID:	311959
Well Tag:	Not Reported	Project Tag:	Not Reported
Notice of Intent #:	R047687	Date Received:	29-MAR-01
Diameter:	0	Casing Depth:	10
Well Completion:	13-NOV-00	Well Owner:	Cornforth Campbell Motors
Well Type:	Resource Protection	Driller #:	Not Reported
Static Level:	0	Flow Rate (GPM):	0
Flow Type:	Not Reported	PSI:	0
Well Test:	Not Reported	Water Reclamation #:	10

K628
NE
1/4 - 1/2 Mile
Higher

WA WELLS WALOG1000239059

Database:	Ecology Well Logs	Well Log ID:	311958
Well Tag:	Not Reported	Project Tag:	Not Reported
Notice of Intent #:	R047687	Date Received:	29-MAR-01
Diameter:	0	Casing Depth:	10

GEOCHECK® - PHYSICAL SETTING SOURCE MAP FINDINGS

Well Completion:	13-NOV-00	Well Owner:	Cornforth Campbell Motors
Well Type:	Resource Protection	Driller #:	Not Reported
Static Level:	0	Flow Rate (GPM):	0
Flow Type:	Not Reported	PSI:	0
Well Test:	Not Reported	Water Reclamation #:	10

K629
NE
1/4 - 1/2 Mile
Higher

WA WELLS WALOG1000239058

Database:	Ecology Well Logs	Well Log ID:	311957
Well Tag:	Not Reported	Project Tag:	Not Reported
Notice of Intent #:	A051789	Date Received:	29-MAR-01
Diameter:	0	Casing Depth:	0
Well Completion:	13-NOV-00	Well Owner:	Cornforth Campbell Motors
Well Type:	Decommissioning	Driller #:	Not Reported
Static Level:	0	Flow Rate (GPM):	0
Flow Type:	Not Reported	PSI:	0
Well Test:	Not Reported	Water Reclamation #:	10

K630
NE
1/4 - 1/2 Mile
Higher

WA WELLS WALOG1000239063

Database:	Ecology Well Logs	Well Log ID:	311962
Well Tag:	Not Reported	Project Tag:	Not Reported
Notice of Intent #:	R047687	Date Received:	29-MAR-01
Diameter:	0	Casing Depth:	10
Well Completion:	13-NOV-00	Well Owner:	Cornforth Campbell Motors
Well Type:	Resource Protection	Driller #:	Not Reported
Static Level:	0	Flow Rate (GPM):	0
Flow Type:	Not Reported	PSI:	0
Well Test:	Not Reported	Water Reclamation #:	10

K631
NE
1/4 - 1/2 Mile
Higher

WA WELLS WALOG1000239062

Database:	Ecology Well Logs	Well Log ID:	311961
Well Tag:	Not Reported	Project Tag:	Not Reported
Notice of Intent #:	R047687	Date Received:	29-MAR-01
Diameter:	0	Casing Depth:	12
Well Completion:	13-NOV-00	Well Owner:	Cornforth Campbell Motors
Well Type:	Resource Protection	Driller #:	Not Reported
Static Level:	0	Flow Rate (GPM):	0
Flow Type:	Not Reported	PSI:	0
Well Test:	Not Reported	Water Reclamation #:	10

GEOCHECK® - PHYSICAL SETTING SOURCE MAP FINDINGS

Map ID
 Direction
 Distance
 Elevation

Database EDR ID Number

K632
NE
1/4 - 1/2 Mile
Higher

WA WELLS WALOG1000239061

Database:	Ecology Well Logs	Well Log ID:	311960
Well Tag:	Not Reported	Project Tag:	Not Reported
Notice of Intent #:	R047687	Date Received:	29-MAR-01
Diameter:	0	Casing Depth:	10
Well Completion:	13-NOV-00	Well Owner:	Cornforth Campbell Motors
Well Type:	Resource Protection	Driller #:	Not Reported
Static Level:	0	Flow Rate (GPM):	0
Flow Type:	Not Reported	PSI:	0
Well Test:	Not Reported	Water Reclamation #:	10

K633
NE
1/4 - 1/2 Mile
Higher

WA WELLS WALOG1000591915

Database:	Ecology Well Logs	Well Log ID:	859911
Well Tag:	Not Reported	Project Tag:	Not Reported
Notice of Intent #:	EE04524	Date Received:	03-MAY-13
Diameter:	2.25	Casing Depth:	30
Well Completion:	25-MAR-13	Well Owner:	Cornforth-Campbell Motors
Well Type:	Resource Protection	Driller #:	Not Reported
Static Level:	0	Flow Rate (GPM):	0
Flow Type:	Not Reported	PSI:	0
Well Test:	Not Reported	Water Reclamation #:	10

K634
NE
1/4 - 1/2 Mile
Higher

WA WELLS WALOG1000591924

Database:	Ecology Well Logs	Well Log ID:	859929
Well Tag:	Not Reported	Project Tag:	Not Reported
Notice of Intent #:	AE21652	Date Received:	03-MAY-13
Diameter:	2.25	Casing Depth:	30
Well Completion:	25-MAR-13	Well Owner:	Cornforth-Campbell Motors
Well Type:	Decommissioning	Driller #:	Not Reported
Static Level:	0	Flow Rate (GPM):	0
Flow Type:	Not Reported	PSI:	0
Well Test:	Not Reported	Water Reclamation #:	10

K635
NE
1/4 - 1/2 Mile
Higher

WA WELLS WALOG1000591923

Database:	Ecology Well Logs	Well Log ID:	859927
Well Tag:	Not Reported	Project Tag:	Not Reported
Notice of Intent #:	AE21652	Date Received:	03-MAY-13
Diameter:	2.25	Casing Depth:	12

GEOCHECK® - PHYSICAL SETTING SOURCE MAP FINDINGS

Well Completion:	25-MAR-13	Well Owner:	Cornforth-Campbell Motors
Well Type:	Decommissioning	Driller #:	Not Reported
Static Level:	0	Flow Rate (GPM):	0
Flow Type:	Not Reported	PSI:	0
Well Test:	Not Reported	Water Reclamation #:	10

K636
NE
1/4 - 1/2 Mile
Higher

WA WELLS WALOG1000591922

Database:	Ecology Well Logs	Well Log ID:	859925
Well Tag:	Not Reported	Project Tag:	Not Reported
Notice of Intent #:	AE21652	Date Received:	03-MAY-13
Diameter:	2.25	Casing Depth:	20
Well Completion:	25-MAR-13	Well Owner:	Cornforth-Campbell Motors
Well Type:	Decommissioning	Driller #:	Not Reported
Static Level:	0	Flow Rate (GPM):	0
Flow Type:	Not Reported	PSI:	0
Well Test:	Not Reported	Water Reclamation #:	10

K637
NE
1/4 - 1/2 Mile
Higher

WA WELLS WALOG1000591927

Database:	Ecology Well Logs	Well Log ID:	859935
Well Tag:	Not Reported	Project Tag:	Not Reported
Notice of Intent #:	AE21652	Date Received:	03-MAY-13
Diameter:	2.25	Casing Depth:	17
Well Completion:	25-MAR-13	Well Owner:	Cornforth-Campbell Motors
Well Type:	Decommissioning	Driller #:	Not Reported
Static Level:	0	Flow Rate (GPM):	0
Flow Type:	Not Reported	PSI:	0
Well Test:	Not Reported	Water Reclamation #:	10

K638
NE
1/4 - 1/2 Mile
Higher

WA WELLS WALOG1000591926

Database:	Ecology Well Logs	Well Log ID:	859933
Well Tag:	Not Reported	Project Tag:	Not Reported
Notice of Intent #:	AE21652	Date Received:	03-MAY-13
Diameter:	2.25	Casing Depth:	19
Well Completion:	25-MAR-13	Well Owner:	Cornforth-Campbell Motors
Well Type:	Decommissioning	Driller #:	Not Reported
Static Level:	0	Flow Rate (GPM):	0
Flow Type:	Not Reported	PSI:	0
Well Test:	Not Reported	Water Reclamation #:	10

GEOCHECK® - PHYSICAL SETTING SOURCE MAP FINDINGS

Map ID
Direction
Distance
Elevation

Database EDR ID Number

K639
NE
1/4 - 1/2 Mile
Higher

WA WELLS WALOG1000591925

Database:	Ecology Well Logs	Well Log ID:	859931
Well Tag:	Not Reported	Project Tag:	Not Reported
Notice of Intent #:	AE21652	Date Received:	03-MAY-13
Diameter:	2.25	Casing Depth:	21
Well Completion:	25-MAR-13	Well Owner:	Cornforth-Campbell Motors
Well Type:	Decommissioning	Driller #:	Not Reported
Static Level:	0	Flow Rate (GPM):	0
Flow Type:	Not Reported	PSI:	0
Well Test:	Not Reported	Water Reclamation #:	10

K640
NE
1/4 - 1/2 Mile
Higher

WA WELLS WALOG1000591918

Database:	Ecology Well Logs	Well Log ID:	859917
Well Tag:	Not Reported	Project Tag:	Not Reported
Notice of Intent #:	EE04524	Date Received:	03-MAY-13
Diameter:	2.25	Casing Depth:	17
Well Completion:	25-MAR-13	Well Owner:	Cornforth-Campbell Motors
Well Type:	Resource Protection	Driller #:	Not Reported
Static Level:	0	Flow Rate (GPM):	0
Flow Type:	Not Reported	PSI:	0
Well Test:	Not Reported	Water Reclamation #:	10

K641
NE
1/4 - 1/2 Mile
Higher

WA WELLS WALOG1000591917

Database:	Ecology Well Logs	Well Log ID:	859915
Well Tag:	Not Reported	Project Tag:	Not Reported
Notice of Intent #:	EE04524	Date Received:	03-MAY-13
Diameter:	2.25	Casing Depth:	19
Well Completion:	25-MAR-13	Well Owner:	Cornforth-Campbell Motors
Well Type:	Resource Protection	Driller #:	Not Reported
Static Level:	0	Flow Rate (GPM):	0
Flow Type:	Not Reported	PSI:	0
Well Test:	Not Reported	Water Reclamation #:	10

K642
NE
1/4 - 1/2 Mile
Higher

WA WELLS WALOG1000591916

Database:	Ecology Well Logs	Well Log ID:	859913
Well Tag:	Not Reported	Project Tag:	Not Reported
Notice of Intent #:	EE04524	Date Received:	03-MAY-13
Diameter:	2.25	Casing Depth:	21

GEOCHECK® - PHYSICAL SETTING SOURCE MAP FINDINGS

Well Completion:	25-MAR-13	Well Owner:	Cornforth-Campbell Motors
Well Type:	Resource Protection	Driller #:	Not Reported
Static Level:	0	Flow Rate (GPM):	0
Flow Type:	Not Reported	PSI:	0
Well Test:	Not Reported	Water Reclamation #:	10

K643
NE
1/4 - 1/2 Mile
Higher

WA WELLS WALOG1000591921

Database:	Ecology Well Logs	Well Log ID:	859923
Well Tag:	Not Reported	Project Tag:	Not Reported
Notice of Intent #:	EE04524	Date Received:	03-MAY-13
Diameter:	2.25	Casing Depth:	10
Well Completion:	25-MAR-13	Well Owner:	Cornforth-Campbell Motors
Well Type:	Resource Protection	Driller #:	Not Reported
Static Level:	0	Flow Rate (GPM):	0
Flow Type:	Not Reported	PSI:	0
Well Test:	Not Reported	Water Reclamation #:	10

K644
NE
1/4 - 1/2 Mile
Higher

WA WELLS WALOG1000591920

Database:	Ecology Well Logs	Well Log ID:	859921
Well Tag:	Not Reported	Project Tag:	Not Reported
Notice of Intent #:	EE04524	Date Received:	03-MAY-13
Diameter:	2.25	Casing Depth:	26
Well Completion:	25-MAR-13	Well Owner:	Cornforth-Campbell Motors
Well Type:	Resource Protection	Driller #:	Not Reported
Static Level:	0	Flow Rate (GPM):	0
Flow Type:	Not Reported	PSI:	0
Well Test:	Not Reported	Water Reclamation #:	10

K645
NE
1/4 - 1/2 Mile
Higher

WA WELLS WALOG1000591919

Database:	Ecology Well Logs	Well Log ID:	859919
Well Tag:	Not Reported	Project Tag:	Not Reported
Notice of Intent #:	EE04524	Date Received:	03-MAY-13
Diameter:	2.25	Casing Depth:	30
Well Completion:	25-MAR-13	Well Owner:	Cornforth-Campbell Motors
Well Type:	Resource Protection	Driller #:	Not Reported
Static Level:	0	Flow Rate (GPM):	0
Flow Type:	Not Reported	PSI:	0
Well Test:	Not Reported	Water Reclamation #:	10

GEOCHECK® - PHYSICAL SETTING SOURCE MAP FINDINGS

Map ID
Direction
Distance
Elevation

Database EDR ID Number

K646
NE
1/4 - 1/2 Mile
Higher

WA WELLS WALOG1000696069

Database:	Ecology Well Logs	Well Log ID:	1114729
Well Tag:	Not Reported	Project Tag:	B1
Notice of Intent #:	AE34685	Date Received:	09-DEC-15
Diameter:	2.25	Casing Depth:	10
Well Completion:	20-NOV-15	Well Owner:	Peace Lutheran Church Puyallup
Well Type:	Decommissioning	Driller #:	3174
Static Level:	0	Flow Rate (GPM):	0
Flow Type:	Not Reported	PSI:	0
Well Test:	Not Reported	Water Reclamation #:	10

K647
NE
1/4 - 1/2 Mile
Higher

WA WELLS WALOG1000696068

Database:	Ecology Well Logs	Well Log ID:	1114728
Well Tag:	Not Reported	Project Tag:	B4
Notice of Intent #:	EE05822	Date Received:	09-DEC-15
Diameter:	2.25	Casing Depth:	10
Well Completion:	20-NOV-15	Well Owner:	Peace Lutheran Church Puyallup
Well Type:	Resource Protection	Driller #:	3174
Static Level:	0	Flow Rate (GPM):	0
Flow Type:	Not Reported	PSI:	0
Well Test:	Not Reported	Water Reclamation #:	10

K648
NE
1/4 - 1/2 Mile
Higher

WA WELLS WALOG1000696067

Database:	Ecology Well Logs	Well Log ID:	1114727
Well Tag:	Not Reported	Project Tag:	B3
Notice of Intent #:	EE05822	Date Received:	09-DEC-15
Diameter:	2.25	Casing Depth:	10
Well Completion:	20-NOV-15	Well Owner:	Peace Lutheran Church Puyallup
Well Type:	Resource Protection	Driller #:	3174
Static Level:	0	Flow Rate (GPM):	0
Flow Type:	Not Reported	PSI:	0
Well Test:	Not Reported	Water Reclamation #:	10

K649
NE
1/4 - 1/2 Mile
Higher

WA WELLS WALOG1000696072

Database:	Ecology Well Logs	Well Log ID:	1114732
Well Tag:	Not Reported	Project Tag:	B4
Notice of Intent #:	AE34685	Date Received:	09-DEC-15
Diameter:	2.25	Casing Depth:	10

GEOCHECK® - PHYSICAL SETTING SOURCE MAP FINDINGS

Well Completion:	20-NOV-15	Well Owner:	Peace Lutheran Church Puyallup
Well Type:	Decommissioning	Driller #:	3174
Static Level:	0	Flow Rate (GPM):	0
Flow Type:	Not Reported	PSI:	0
Well Test:	Not Reported	Water Reclamation #:	10

K650
NE
1/4 - 1/2 Mile
Higher

WA WELLS WALOG1000696071

Database:	Ecology Well Logs	Well Log ID:	1114731
Well Tag:	Not Reported	Project Tag:	B3
Notice of Intent #:	AE34685	Date Received:	09-DEC-15
Diameter:	2.25	Casing Depth:	10
Well Completion:	20-NOV-15	Well Owner:	Peace Lutheran Church Puyallup
Well Type:	Decommissioning	Driller #:	3174
Static Level:	0	Flow Rate (GPM):	0
Flow Type:	Not Reported	PSI:	0
Well Test:	Not Reported	Water Reclamation #:	10

K651
NE
1/4 - 1/2 Mile
Higher

WA WELLS WALOG1000696070

Database:	Ecology Well Logs	Well Log ID:	1114730
Well Tag:	Not Reported	Project Tag:	B2
Notice of Intent #:	AE34685	Date Received:	09-DEC-15
Diameter:	2.25	Casing Depth:	10
Well Completion:	20-NOV-15	Well Owner:	Peace Lutheran Church Puyallup
Well Type:	Decommissioning	Driller #:	3174
Static Level:	0	Flow Rate (GPM):	0
Flow Type:	Not Reported	PSI:	0
Well Test:	Not Reported	Water Reclamation #:	10

K652
NE
1/4 - 1/2 Mile
Higher

WA WELLS WALOG1000696063

Database:	Ecology Well Logs	Well Log ID:	1114723
Well Tag:	Not Reported	Project Tag:	B5
Notice of Intent #:	SE56474	Date Received:	09-DEC-15
Diameter:	2.25	Casing Depth:	10
Well Completion:	20-NOV-15	Well Owner:	Peace Lutheran Church Puyallup
Well Type:	Resource Protection	Driller #:	3174
Static Level:	0	Flow Rate (GPM):	0
Flow Type:	Not Reported	PSI:	0
Well Test:	Not Reported	Water Reclamation #:	10

GEOCHECK® - PHYSICAL SETTING SOURCE MAP FINDINGS

Map ID
Direction
Distance
Elevation

Database EDR ID Number

K653
NE
1/4 - 1/2 Mile
Higher

WA WELLS WALOG1000683418

Database:	Ecology Well Logs	Well Log ID:	1048391
Well Tag:	Not Reported	Project Tag:	Not Reported
Notice of Intent #:	se55127	Date Received:	23-JUL-15
Diameter:	2.25	Casing Depth:	20
Well Completion:	06-MAY-15	Well Owner:	Cornforth Campbell Motors C-O Farallon Consul
Well Type:	Resource Protection	Driller #:	3000
Static Level:	5	Flow Rate (GPM):	0
Flow Type:	Static Level	PSI:	0
Well Test:	Not Reported	Water Reclamation #:	10

K654
NE
1/4 - 1/2 Mile
Higher

WA WELLS WALOG1000683417

Database:	Ecology Well Logs	Well Log ID:	1048389
Well Tag:	Not Reported	Project Tag:	Not Reported
Notice of Intent #:	ae32521	Date Received:	23-JUL-15
Diameter:	2.25	Casing Depth:	20
Well Completion:	06-MAY-15	Well Owner:	Cornforth Campbell Motors C-O Farallon Consul
Well Type:	Decommissioning	Driller #:	3000
Static Level:	5	Flow Rate (GPM):	0
Flow Type:	Static Level	PSI:	0
Well Test:	Not Reported	Water Reclamation #:	10

K655
NE
1/4 - 1/2 Mile
Higher

WA WELLS WALOG1000696066

Database:	Ecology Well Logs	Well Log ID:	1114726
Well Tag:	Not Reported	Project Tag:	B2
Notice of Intent #:	EE05822	Date Received:	09-DEC-15
Diameter:	2.25	Casing Depth:	10
Well Completion:	20-NOV-15	Well Owner:	Peace Lutheran Church Puyallup
Well Type:	Resource Protection	Driller #:	3174
Static Level:	0	Flow Rate (GPM):	0
Flow Type:	Not Reported	PSI:	0
Well Test:	Not Reported	Water Reclamation #:	10

K656
NE
1/4 - 1/2 Mile
Higher

WA WELLS WALOG1000696065

Database:	Ecology Well Logs	Well Log ID:	1114725
Well Tag:	Not Reported	Project Tag:	B1
Notice of Intent #:	EE05822	Date Received:	09-DEC-15
Diameter:	2.25	Casing Depth:	10

GEOCHECK® - PHYSICAL SETTING SOURCE MAP FINDINGS

Well Completion:	20-NOV-15	Well Owner:	Peace Lutheran Church Puyallup
Well Type:	Resource Protection	Driller #:	3174
Static Level:	0	Flow Rate (GPM):	0
Flow Type:	Not Reported	PSI:	0
Well Test:	Not Reported	Water Reclamation #:	10

K657
NE
1/4 - 1/2 Mile
Higher

WA WELLS WALOG1000696064

Database:	Ecology Well Logs	Well Log ID:	1114724
Well Tag:	Not Reported	Project Tag:	B5
Notice of Intent #:	AE34684	Date Received:	09-DEC-15
Diameter:	2.25	Casing Depth:	10
Well Completion:	20-NOV-15	Well Owner:	Peace Lutheran Church Puyallup
Well Type:	Decommissioning	Driller #:	3174
Static Level:	0	Flow Rate (GPM):	0
Flow Type:	Not Reported	PSI:	0
Well Test:	Not Reported	Water Reclamation #:	10

K658
NE
1/4 - 1/2 Mile
Higher

WA WELLS WALOG1000769488

Database:	Ecology Well Logs	Well Log ID:	1629831
Well Tag:	Not Reported	Project Tag:	Not Reported
Notice of Intent #:	Not Reported	Date Received:	Not Reported
Diameter:	0	Casing Depth:	0
Well Completion:	Not Reported	Well Owner:	Les Schwab
Well Type:	Resource Protection	Driller #:	Not Reported
Static Level:	0	Flow Rate (GPM):	0
Flow Type:	Not Reported	PSI:	0
Well Test:	Not Reported	Water Reclamation #:	10

K659
NE
1/4 - 1/2 Mile
Higher

WA WELLS WALOG1000780761

Database:	Ecology Well Logs	Well Log ID:	1705512
Well Tag:	Not Reported	Project Tag:	B6
Notice of Intent #:	EE07184	Date Received:	16-MAY-18
Diameter:	2.25	Casing Depth:	15
Well Completion:	09-MAY-18	Well Owner:	Roberts
Well Type:	Resource Protection	Driller #:	2914
Static Level:	127	Flow Rate (GPM):	0
Flow Type:	Static Level	PSI:	0
Well Test:	Not Reported	Water Reclamation #:	10

GEOCHECK® - PHYSICAL SETTING SOURCE MAP FINDINGS

Map ID
Direction
Distance
Elevation

Database EDR ID Number

K660
NE
1/4 - 1/2 Mile
Higher

WA WELLS WALOG1000780760

Database:	Ecology Well Logs	Well Log ID:	1705511
Well Tag:	Not Reported	Project Tag:	B4
Notice of Intent #:	EE07184	Date Received:	16-MAY-18
Diameter:	2.25	Casing Depth:	15
Well Completion:	09-MAY-18	Well Owner:	Roberts
Well Type:	Resource Protection	Driller #:	2914
Static Level:	146	Flow Rate (GPM):	0
Flow Type:	Static Level	PSI:	0
Well Test:	Not Reported	Water Reclamation #:	10

K661
NE
1/4 - 1/2 Mile
Higher

WA WELLS WALOG1000780759

Database:	Ecology Well Logs	Well Log ID:	1705510
Well Tag:	Not Reported	Project Tag:	B3
Notice of Intent #:	EE07184	Date Received:	16-MAY-18
Diameter:	2.25	Casing Depth:	15
Well Completion:	09-MAY-18	Well Owner:	Roberts
Well Type:	Resource Protection	Driller #:	2914
Static Level:	108	Flow Rate (GPM):	0
Flow Type:	Static Level	PSI:	0
Well Test:	Not Reported	Water Reclamation #:	10

K662
NE
1/4 - 1/2 Mile
Higher

WA WELLS WALOG1000780764

Database:	Ecology Well Logs	Well Log ID:	1705515
Well Tag:	Not Reported	Project Tag:	B6
Notice of Intent #:	AE48896	Date Received:	16-MAY-18
Diameter:	2.25	Casing Depth:	15
Well Completion:	09-MAY-18	Well Owner:	Roberts
Well Type:	Decommissioning	Driller #:	2914
Static Level:	127	Flow Rate (GPM):	0
Flow Type:	Static Level	PSI:	0
Well Test:	Not Reported	Water Reclamation #:	10

K663
NE
1/4 - 1/2 Mile
Higher

WA WELLS WALOG1000780763

Database:	Ecology Well Logs	Well Log ID:	1705514
Well Tag:	Not Reported	Project Tag:	B4
Notice of Intent #:	AE48896	Date Received:	16-MAY-18
Diameter:	2.25	Casing Depth:	15

GEOCHECK® - PHYSICAL SETTING SOURCE MAP FINDINGS

Well Completion:	09-MAY-18	Well Owner:	Roberts
Well Type:	Decommissioning	Driller #:	2914
Static Level:	146	Flow Rate (GPM):	0
Flow Type:	Static Level	PSI:	0
Well Test:	Not Reported	Water Reclamation #:	10

K664
NE
1/4 - 1/2 Mile
Higher

WA WELLS WALOG1000780762

Database:	Ecology Well Logs	Well Log ID:	1705513
Well Tag:	Not Reported	Project Tag:	B3
Notice of Intent #:	AE48896	Date Received:	16-MAY-18
Diameter:	2.25	Casing Depth:	15
Well Completion:	09-MAY-18	Well Owner:	Roberts
Well Type:	Decommissioning	Driller #:	2914
Static Level:	108	Flow Rate (GPM):	0
Flow Type:	Static Level	PSI:	0
Well Test:	Not Reported	Water Reclamation #:	10

K665
NE
1/4 - 1/2 Mile
Higher

WA WELLS WALOG1000780755

Database:	Ecology Well Logs	Well Log ID:	1705506
Well Tag:	Not Reported	Project Tag:	B5
Notice of Intent #:	EE07184	Date Received:	16-MAY-18
Diameter:	2.25	Casing Depth:	10
Well Completion:	09-MAY-18	Well Owner:	Roberts
Well Type:	Resource Protection	Driller #:	2914
Static Level:	101	Flow Rate (GPM):	0
Flow Type:	Static Level	PSI:	0
Well Test:	Not Reported	Water Reclamation #:	10

K666
NE
1/4 - 1/2 Mile
Higher

WA WELLS WALOG1000780754

Database:	Ecology Well Logs	Well Log ID:	1705505
Well Tag:	Not Reported	Project Tag:	B2
Notice of Intent #:	EE07184	Date Received:	16-MAY-18
Diameter:	2.25	Casing Depth:	10
Well Completion:	09-MAY-18	Well Owner:	Roberts
Well Type:	Resource Protection	Driller #:	2914
Static Level:	96	Flow Rate (GPM):	0
Flow Type:	Static Level	PSI:	0
Well Test:	Not Reported	Water Reclamation #:	10

GEOCHECK® - PHYSICAL SETTING SOURCE MAP FINDINGS

Map ID
Direction
Distance
Elevation

Database EDR ID Number

K667
NE
1/4 - 1/2 Mile
Higher

WA WELLS WALOG1000780753

Database:	Ecology Well Logs	Well Log ID:	1705504
Well Tag:	Not Reported	Project Tag:	B1
Notice of Intent #:	EE07184	Date Received:	16-MAY-18
Diameter:	2.25	Casing Depth:	10
Well Completion:	09-MAY-18	Well Owner:	Roberts
Well Type:	Resource Protection	Driller #:	2914
Static Level:	84	Flow Rate (GPM):	0
Flow Type:	Static Level	PSI:	0
Well Test:	Not Reported	Water Reclamation #:	10

K668
NE
1/4 - 1/2 Mile
Higher

WA WELLS WALOG1000780758

Database:	Ecology Well Logs	Well Log ID:	1705509
Well Tag:	Not Reported	Project Tag:	B5
Notice of Intent #:	AE48896	Date Received:	16-MAY-18
Diameter:	2.25	Casing Depth:	10
Well Completion:	09-MAY-18	Well Owner:	Roberts
Well Type:	Decommissioning	Driller #:	2914
Static Level:	101	Flow Rate (GPM):	0
Flow Type:	Static Level	PSI:	0
Well Test:	Not Reported	Water Reclamation #:	10

K669
NE
1/4 - 1/2 Mile
Higher

WA WELLS WALOG1000780757

Database:	Ecology Well Logs	Well Log ID:	1705508
Well Tag:	Not Reported	Project Tag:	B2
Notice of Intent #:	AE48896	Date Received:	16-MAY-18
Diameter:	2.25	Casing Depth:	10
Well Completion:	09-MAY-18	Well Owner:	Roberts
Well Type:	Decommissioning	Driller #:	2914
Static Level:	96	Flow Rate (GPM):	0
Flow Type:	Static Level	PSI:	0
Well Test:	Not Reported	Water Reclamation #:	10

K670
NE
1/4 - 1/2 Mile
Higher

WA WELLS WALOG1000780756

Database:	Ecology Well Logs	Well Log ID:	1705507
Well Tag:	Not Reported	Project Tag:	B1
Notice of Intent #:	AE48896	Date Received:	16-MAY-18
Diameter:	2.25	Casing Depth:	10

GEOCHECK® - PHYSICAL SETTING SOURCE MAP FINDINGS

Well Completion:	09-MAY-18	Well Owner:	Roberts
Well Type:	Decommissioning	Driller #:	2914
Static Level:	84	Flow Rate (GPM):	0
Flow Type:	Static Level	PSI:	0
Well Test:	Not Reported	Water Reclamation #:	10

K671
NE
1/4 - 1/2 Mile
Higher

WA WELLS WALOG1000627062

Database:	Ecology Well Logs	Well Log ID:	925825
Well Tag:	Not Reported	Project Tag:	Not Reported
Notice of Intent #:	EE05163	Date Received:	30-JUL-14
Diameter:	2.25	Casing Depth:	12
Well Completion:	24-JUN-14	Well Owner:	City Of Puyallup
Well Type:	Resource Protection	Driller #:	3018
Static Level:	9	Flow Rate (GPM):	0
Flow Type:	Static Level	PSI:	0
Well Test:	Not Reported	Water Reclamation #:	10

K672
NE
1/4 - 1/2 Mile
Higher

WA WELLS WALOG1000627061

Database:	Ecology Well Logs	Well Log ID:	925824
Well Tag:	Not Reported	Project Tag:	Not Reported
Notice of Intent #:	EE05163	Date Received:	30-JUL-14
Diameter:	2.25	Casing Depth:	12
Well Completion:	24-JUN-14	Well Owner:	City Of Puyallup
Well Type:	Resource Protection	Driller #:	3018
Static Level:	9	Flow Rate (GPM):	0
Flow Type:	Static Level	PSI:	0
Well Test:	Not Reported	Water Reclamation #:	10

K673
NE
1/4 - 1/2 Mile
Higher

WA WELLS WALOG1000627060

Database:	Ecology Well Logs	Well Log ID:	925823
Well Tag:	Not Reported	Project Tag:	Not Reported
Notice of Intent #:	EE05163	Date Received:	30-JUL-14
Diameter:	2.25	Casing Depth:	16
Well Completion:	24-JUN-14	Well Owner:	City Of Puyallup
Well Type:	Resource Protection	Driller #:	3018
Static Level:	9	Flow Rate (GPM):	0
Flow Type:	Static Level	PSI:	0
Well Test:	Not Reported	Water Reclamation #:	10

GEOCHECK® - PHYSICAL SETTING SOURCE MAP FINDINGS

Map ID
Direction
Distance
Elevation

Database EDR ID Number

K674
NE
1/4 - 1/2 Mile
Higher

WA WELLS WALOG1000627065

Database:	Ecology Well Logs	Well Log ID:	925828
Well Tag:	Not Reported	Project Tag:	Not Reported
Notice of Intent #:	AE27837	Date Received:	30-JUL-14
Diameter:	2.25	Casing Depth:	12
Well Completion:	24-JUN-14	Well Owner:	City Of Puyallup
Well Type:	Decommissioning	Driller #:	3018
Static Level:	9	Flow Rate (GPM):	0
Flow Type:	Static Level	PSI:	0
Well Test:	Not Reported	Water Reclamation #:	10

K675
NE
1/4 - 1/2 Mile
Higher

WA WELLS WALOG1000627064

Database:	Ecology Well Logs	Well Log ID:	925827
Well Tag:	Not Reported	Project Tag:	Not Reported
Notice of Intent #:	AE27837	Date Received:	30-JUL-14
Diameter:	2.25	Casing Depth:	12
Well Completion:	24-JUN-14	Well Owner:	City Of Puyallup
Well Type:	Decommissioning	Driller #:	3018
Static Level:	9	Flow Rate (GPM):	0
Flow Type:	Static Level	PSI:	0
Well Test:	Not Reported	Water Reclamation #:	10

K676
NE
1/4 - 1/2 Mile
Higher

WA WELLS WALOG1000627063

Database:	Ecology Well Logs	Well Log ID:	925826
Well Tag:	Not Reported	Project Tag:	Not Reported
Notice of Intent #:	EE05163	Date Received:	30-JUL-14
Diameter:	2.25	Casing Depth:	12
Well Completion:	24-JUN-14	Well Owner:	City Of Puyallup
Well Type:	Resource Protection	Driller #:	3018
Static Level:	9	Flow Rate (GPM):	0
Flow Type:	Static Level	PSI:	0
Well Test:	Not Reported	Water Reclamation #:	10

K677
NE
1/4 - 1/2 Mile
Higher

WA WELLS WALOG1000627041

Database:	Ecology Well Logs	Well Log ID:	925803
Well Tag:	Not Reported	Project Tag:	Not Reported
Notice of Intent #:	EE05163	Date Received:	30-JUL-14
Diameter:	2.25	Casing Depth:	12

GEOCHECK® - PHYSICAL SETTING SOURCE MAP FINDINGS

Well Completion:	24-JUN-14	Well Owner:	City Of Puyallup
Well Type:	Resource Protection	Driller #:	3018
Static Level:	9	Flow Rate (GPM):	0
Flow Type:	Static Level	PSI:	0
Well Test:	Not Reported	Water Reclamation #:	10

K678
NE
1/4 - 1/2 Mile
Higher

WA WELLS WALOG1000627040

Database:	Ecology Well Logs	Well Log ID:	925802
Well Tag:	Not Reported	Project Tag:	Not Reported
Notice of Intent #:	EE05163	Date Received:	30-JUL-14
Diameter:	2.25	Casing Depth:	12
Well Completion:	24-JUN-14	Well Owner:	City Of Puyallup
Well Type:	Resource Protection	Driller #:	3018
Static Level:	9	Flow Rate (GPM):	0
Flow Type:	Static Level	PSI:	0
Well Test:	Not Reported	Water Reclamation #:	10

K679
NE
1/4 - 1/2 Mile
Higher

WA WELLS WALOG1000627039

Database:	Ecology Well Logs	Well Log ID:	925801
Well Tag:	Not Reported	Project Tag:	Not Reported
Notice of Intent #:	EE05163	Date Received:	30-JUL-14
Diameter:	2.25	Casing Depth:	12
Well Completion:	24-JUN-14	Well Owner:	City Of Puyallup
Well Type:	Resource Protection	Driller #:	3018
Static Level:	9	Flow Rate (GPM):	0
Flow Type:	Static Level	PSI:	0
Well Test:	Not Reported	Water Reclamation #:	10

K680
NE
1/4 - 1/2 Mile
Higher

WA WELLS WALOG1000627044

Database:	Ecology Well Logs	Well Log ID:	925806
Well Tag:	Not Reported	Project Tag:	Not Reported
Notice of Intent #:	AE27837	Date Received:	30-JUL-14
Diameter:	2.25	Casing Depth:	12
Well Completion:	24-JUN-14	Well Owner:	City Of Puyallup
Well Type:	Decommissioning	Driller #:	3018
Static Level:	9	Flow Rate (GPM):	0
Flow Type:	Static Level	PSI:	0
Well Test:	Not Reported	Water Reclamation #:	10

GEOCHECK® - PHYSICAL SETTING SOURCE MAP FINDINGS

Map ID
Direction
Distance
Elevation

Database EDR ID Number

K681
NE
1/4 - 1/2 Mile
Higher

WA WELLS WALOG1000627043

Database:	Ecology Well Logs	Well Log ID:	925805
Well Tag:	Not Reported	Project Tag:	Not Reported
Notice of Intent #:	AE27837	Date Received:	30-JUL-14
Diameter:	2.25	Casing Depth:	12
Well Completion:	24-JUN-14	Well Owner:	City Of Puyallup
Well Type:	Decommissioning	Driller #:	3018
Static Level:	9	Flow Rate (GPM):	0
Flow Type:	Static Level	PSI:	0
Well Test:	Not Reported	Water Reclamation #:	10

K682
NE
1/4 - 1/2 Mile
Higher

WA WELLS WALOG1000627042

Database:	Ecology Well Logs	Well Log ID:	925804
Well Tag:	Not Reported	Project Tag:	Not Reported
Notice of Intent #:	AE27837	Date Received:	30-JUL-14
Diameter:	2.25	Casing Depth:	16
Well Completion:	24-JUN-14	Well Owner:	City Of Puyallup
Well Type:	Decommissioning	Driller #:	3018
Static Level:	9	Flow Rate (GPM):	0
Flow Type:	Static Level	PSI:	0
Well Test:	Not Reported	Water Reclamation #:	10

K683
NE
1/4 - 1/2 Mile
Higher

WA WELLS WALOG1000627066

Database:	Ecology Well Logs	Well Log ID:	925829
Well Tag:	Not Reported	Project Tag:	Not Reported
Notice of Intent #:	AE27837	Date Received:	30-JUL-14
Diameter:	2.25	Casing Depth:	12
Well Completion:	24-JUN-14	Well Owner:	City Of Puyallup
Well Type:	Decommissioning	Driller #:	3018
Static Level:	9	Flow Rate (GPM):	0
Flow Type:	Static Level	PSI:	0
Well Test:	Not Reported	Water Reclamation #:	10

K684
NE
1/4 - 1/2 Mile
Higher

WA WELLS WALOG1000683389

Database:	Ecology Well Logs	Well Log ID:	1048353
Well Tag:	Not Reported	Project Tag:	Not Reported
Notice of Intent #:	ae32521	Date Received:	23-JUL-15
Diameter:	2.285	Casing Depth:	10

GEOCHECK® - PHYSICAL SETTING SOURCE MAP FINDINGS

Well Completion:	06-MAY-15	Well Owner:	Cornforth Campbell Motors C-O Farallon Consul
Well Type:	Decommissioning	Driller #:	3000
Static Level:	5	Flow Rate (GPM):	0
Flow Type:	Static Level	PSI:	0
Well Test:	Not Reported	Water Reclamation #:	10

K685
NE
1/4 - 1/2 Mile
Higher

WA WELLS WALOG1000683380

Database:	Ecology Well Logs	Well Log ID:	1048343
Well Tag:	Not Reported	Project Tag:	Not Reported
Notice of Intent #:	se55127	Date Received:	23-JUL-15
Diameter:	2.25	Casing Depth:	30
Well Completion:	06-MAY-15	Well Owner:	Cornforth Campbell Motors C-O Farallon Consul
Well Type:	Resource Protection	Driller #:	3000
Static Level:	5	Flow Rate (GPM):	0
Flow Type:	Static Level	PSI:	0
Well Test:	Not Reported	Water Reclamation #:	10

K686
NE
1/4 - 1/2 Mile
Higher

WA WELLS WALOG1000683379

Database:	Ecology Well Logs	Well Log ID:	1048342
Well Tag:	Not Reported	Project Tag:	Not Reported
Notice of Intent #:	ae32521	Date Received:	23-JUL-15
Diameter:	2.25	Casing Depth:	10
Well Completion:	06-MAY-15	Well Owner:	Cornforth Campbell Motors C-O Farallon Consul
Well Type:	Decommissioning	Driller #:	3000
Static Level:	5	Flow Rate (GPM):	0
Flow Type:	Static Level	PSI:	0
Well Test:	Not Reported	Water Reclamation #:	10

K687
NE
1/4 - 1/2 Mile
Higher

WA WELLS WALOG1000683402

Database:	Ecology Well Logs	Well Log ID:	1048372
Well Tag:	Not Reported	Project Tag:	Not Reported
Notice of Intent #:	se55127	Date Received:	23-JUL-15
Diameter:	2.25	Casing Depth:	10
Well Completion:	06-MAY-15	Well Owner:	Cornforth Campbell Motors C-O Farallon Consul
Well Type:	Resource Protection	Driller #:	3000
Static Level:	5	Flow Rate (GPM):	0
Flow Type:	Static Level	PSI:	0
Well Test:	Not Reported	Water Reclamation #:	10

GEOCHECK® - PHYSICAL SETTING SOURCE MAP FINDINGS

Map ID
Direction
Distance
Elevation

Database EDR ID Number

K688
NE
1/4 - 1/2 Mile
Higher

WA WELLS WALOG1000683401

Database:	Ecology Well Logs	Well Log ID:	1048371
Well Tag:	Not Reported	Project Tag:	Not Reported
Notice of Intent #:	se55127	Date Received:	23-JUL-15
Diameter:	2.25	Casing Depth:	20
Well Completion:	06-MAY-15	Well Owner:	Cornforth Campbell Motors C-O Farallon Consul
Well Type:	Resource Protection	Driller #:	3000
Static Level:	5	Flow Rate (GPM):	0
Flow Type:	Static Level	PSI:	0
Well Test:	Not Reported	Water Reclamation #:	10

K689
NE
1/4 - 1/2 Mile
Higher

WA WELLS WALOG1000683400

Database:	Ecology Well Logs	Well Log ID:	1048370
Well Tag:	Not Reported	Project Tag:	Not Reported
Notice of Intent #:	se55127	Date Received:	23-JUL-15
Diameter:	2.25	Casing Depth:	20
Well Completion:	06-MAY-15	Well Owner:	Cornforth Campbell Motors C-O Farallon Consul
Well Type:	Resource Protection	Driller #:	3000
Static Level:	5	Flow Rate (GPM):	0
Flow Type:	Static Level	PSI:	0
Well Test:	Not Reported	Water Reclamation #:	10

K690
NE
1/4 - 1/2 Mile
Higher

WA WELLS WALOG1000627069

Database:	Ecology Well Logs	Well Log ID:	925832
Well Tag:	Not Reported	Project Tag:	Not Reported
Notice of Intent #:	AE27837	Date Received:	30-JUL-14
Diameter:	2.25	Casing Depth:	12
Well Completion:	24-JUN-14	Well Owner:	City Of Puyallup
Well Type:	Decommissioning	Driller #:	3018
Static Level:	9	Flow Rate (GPM):	0
Flow Type:	Static Level	PSI:	0
Well Test:	Not Reported	Water Reclamation #:	10

K691
NE
1/4 - 1/2 Mile
Higher

WA WELLS WALOG1000627068

Database:	Ecology Well Logs	Well Log ID:	925831
Well Tag:	Not Reported	Project Tag:	Not Reported
Notice of Intent #:	AE27837	Date Received:	30-JUL-14
Diameter:	2.25	Casing Depth:	12

GEOCHECK® - PHYSICAL SETTING SOURCE MAP FINDINGS

Well Completion:	24-JUN-14	Well Owner:	City Of Puyallup
Well Type:	Decommissioning	Driller #:	3018
Static Level:	9	Flow Rate (GPM):	0
Flow Type:	Static Level	PSI:	0
Well Test:	Not Reported	Water Reclamation #:	10

K692
NE
1/4 - 1/2 Mile
Higher

WA WELLS WALOG1000627067

Database:	Ecology Well Logs	Well Log ID:	925830
Well Tag:	Not Reported	Project Tag:	Not Reported
Notice of Intent #:	AE27837	Date Received:	30-JUL-14
Diameter:	2.25	Casing Depth:	12
Well Completion:	24-JUN-14	Well Owner:	City Of Puyallup
Well Type:	Decommissioning	Driller #:	3018
Static Level:	9	Flow Rate (GPM):	0
Flow Type:	Static Level	PSI:	0
Well Test:	Not Reported	Water Reclamation #:	10

K693
NE
1/4 - 1/2 Mile
Higher

WA WELLS WALOG1000683378

Database:	Ecology Well Logs	Well Log ID:	1048341
Well Tag:	Not Reported	Project Tag:	Not Reported
Notice of Intent #:	ae32521	Date Received:	23-JUL-15
Diameter:	2.25	Casing Depth:	20
Well Completion:	06-MAY-15	Well Owner:	Cornforth Campbell Motors C-O Farallon Consul
Well Type:	Decommissioning	Driller #:	3000
Static Level:	5	Flow Rate (GPM):	0
Flow Type:	Static Level	PSI:	0
Well Test:	Not Reported	Water Reclamation #:	10

K694
NE
1/4 - 1/2 Mile
Higher

WA WELLS WALOG1000627074

Database:	Ecology Well Logs	Well Log ID:	925838
Well Tag:	Not Reported	Project Tag:	Not Reported
Notice of Intent #:	AE27494	Date Received:	30-JUL-14
Diameter:	2.25	Casing Depth:	12
Well Completion:	24-JUN-14	Well Owner:	City Of Puyallup
Well Type:	Decommissioning	Driller #:	3018
Static Level:	0	Flow Rate (GPM):	0
Flow Type:	Not Reported	PSI:	0
Well Test:	Not Reported	Water Reclamation #:	10

GEOCHECK® - PHYSICAL SETTING SOURCE MAP FINDINGS

Map ID
Direction
Distance
Elevation

Database EDR ID Number

K695
NE
1/4 - 1/2 Mile
Higher

WA WELLS WALOG1000627073

Database:	Ecology Well Logs	Well Log ID:	925837
Well Tag:	Not Reported	Project Tag:	Not Reported
Notice of Intent #:	AE27494	Date Received:	30-JUL-14
Diameter:	2.25	Casing Depth:	12
Well Completion:	24-JUN-14	Well Owner:	City Of Puyallup
Well Type:	Decommissioning	Driller #:	3018
Static Level:	0	Flow Rate (GPM):	0
Flow Type:	Not Reported	PSI:	0
Well Test:	Not Reported	Water Reclamation #:	10

L696
SSW
1/4 - 1/2 Mile
Lower

WA WELLS WALOG1000487452

Database:	Ecology Well Logs	Well Log ID:	653903
Well Tag:	BBR592	Project Tag:	Not Reported
Notice of Intent #:	DE00947	Date Received:	10-JUN-10
Diameter:	6	Casing Depth:	20
Well Completion:	04-JUN-10	Well Owner:	Sound Transit
Well Type:	Water	Driller #:	Not Reported
Static Level:	0	Flow Rate (GPM):	0
Flow Type:	Not Reported	PSI:	0
Well Test:	Not Reported	Water Reclamation #:	10

L697
SSW
1/4 - 1/2 Mile
Lower

WA WELLS WALOG1000487451

Database:	Ecology Well Logs	Well Log ID:	653901
Well Tag:	BBR593	Project Tag:	Not Reported
Notice of Intent #:	DE00947	Date Received:	10-JUN-10
Diameter:	6	Casing Depth:	20
Well Completion:	04-JUN-10	Well Owner:	Sound Transit
Well Type:	Water	Driller #:	Not Reported
Static Level:	0	Flow Rate (GPM):	0
Flow Type:	Not Reported	PSI:	0
Well Test:	Not Reported	Water Reclamation #:	10

L698
SSW
1/4 - 1/2 Mile
Lower

WA WELLS WALOG1000487450

Database:	Ecology Well Logs	Well Log ID:	653899
Well Tag:	BBR594	Project Tag:	Not Reported
Notice of Intent #:	DE00947	Date Received:	10-JUN-10
Diameter:	6	Casing Depth:	20

GEOCHECK® - PHYSICAL SETTING SOURCE MAP FINDINGS

Well Completion:	04-JUN-10	Well Owner:	Sound Transit
Well Type:	Water	Driller #:	Not Reported
Static Level:	0	Flow Rate (GPM):	0
Flow Type:	Not Reported	PSI:	0
Well Test:	Not Reported	Water Reclamation #:	10

L699
SSW
1/4 - 1/2 Mile
Lower

WA WELLS WALOG1000487453

Database:	Ecology Well Logs	Well Log ID:	653905
Well Tag:	BBR591	Project Tag:	Not Reported
Notice of Intent #:	DE00947	Date Received:	10-JUN-10
Diameter:	6	Casing Depth:	20
Well Completion:	04-JUN-10	Well Owner:	Sound Transit
Well Type:	Water	Driller #:	Not Reported
Static Level:	0	Flow Rate (GPM):	0
Flow Type:	Not Reported	PSI:	0
Well Test:	Not Reported	Water Reclamation #:	10

L700
SSW
1/4 - 1/2 Mile
Lower

WA WELLS WALOG1000487456

Database:	Ecology Well Logs	Well Log ID:	653911
Well Tag:	BBR588	Project Tag:	Not Reported
Notice of Intent #:	DE00947	Date Received:	10-JUN-10
Diameter:	6	Casing Depth:	20
Well Completion:	04-JUN-10	Well Owner:	Sound Transit
Well Type:	Water	Driller #:	Not Reported
Static Level:	0	Flow Rate (GPM):	0
Flow Type:	Not Reported	PSI:	0
Well Test:	Not Reported	Water Reclamation #:	10

L701
SSW
1/4 - 1/2 Mile
Lower

WA WELLS WALOG1000487455

Database:	Ecology Well Logs	Well Log ID:	653909
Well Tag:	BBR589	Project Tag:	Not Reported
Notice of Intent #:	DE00947	Date Received:	10-JUN-10
Diameter:	6	Casing Depth:	20
Well Completion:	04-JUN-10	Well Owner:	Sound Transit
Well Type:	Water	Driller #:	Not Reported
Static Level:	0	Flow Rate (GPM):	0
Flow Type:	Not Reported	PSI:	0
Well Test:	Not Reported	Water Reclamation #:	10

GEOCHECK® - PHYSICAL SETTING SOURCE MAP FINDINGS

Map ID
Direction
Distance
Elevation

Database EDR ID Number

L702
SSW
1/4 - 1/2 Mile
Lower

WA WELLS WALOG1000487454

Database:	Ecology Well Logs	Well Log ID:	653907
Well Tag:	BBR590	Project Tag:	Not Reported
Notice of Intent #:	DE00947	Date Received:	10-JUN-10
Diameter:	6	Casing Depth:	20
Well Completion:	04-JUN-10	Well Owner:	Sound Transit
Well Type:	Water	Driller #:	Not Reported
Static Level:	0	Flow Rate (GPM):	0
Flow Type:	Not Reported	PSI:	0
Well Test:	Not Reported	Water Reclamation #:	10

L703
SSW
1/4 - 1/2 Mile
Lower

WA WELLS WALOG1000487445

Database:	Ecology Well Logs	Well Log ID:	653889
Well Tag:	BBR599	Project Tag:	Not Reported
Notice of Intent #:	DE00947	Date Received:	10-JUN-10
Diameter:	6	Casing Depth:	20
Well Completion:	04-JUN-10	Well Owner:	Sound Transit
Well Type:	Water	Driller #:	Not Reported
Static Level:	0	Flow Rate (GPM):	0
Flow Type:	Not Reported	PSI:	0
Well Test:	Not Reported	Water Reclamation #:	10

L704
SSW
1/4 - 1/2 Mile
Lower

WA WELLS WALOG1000487444

Database:	Ecology Well Logs	Well Log ID:	653887
Well Tag:	BBR600	Project Tag:	Not Reported
Notice of Intent #:	DE00947	Date Received:	10-JUN-10
Diameter:	6	Casing Depth:	20
Well Completion:	04-JUN-10	Well Owner:	Sound Transit
Well Type:	Water	Driller #:	Not Reported
Static Level:	0	Flow Rate (GPM):	0
Flow Type:	Not Reported	PSI:	0
Well Test:	Not Reported	Water Reclamation #:	10

L705
SSW
1/4 - 1/2 Mile
Lower

WA WELLS WALOG1000487443

Database:	Ecology Well Logs	Well Log ID:	653885
Well Tag:	BBR601	Project Tag:	Not Reported
Notice of Intent #:	DE00947	Date Received:	10-JUN-10
Diameter:	6	Casing Depth:	20

GEOCHECK® - PHYSICAL SETTING SOURCE MAP FINDINGS

Well Completion:	04-JUN-10	Well Owner:	Sound Transit
Well Type:	Water	Driller #:	Not Reported
Static Level:	0	Flow Rate (GPM):	0
Flow Type:	Not Reported	PSI:	0
Well Test:	Not Reported	Water Reclamation #:	10

L706
SSW
1/4 - 1/2 Mile
Lower

WA WELLS WALOG1000487446

Database:	Ecology Well Logs	Well Log ID:	653891
Well Tag:	BBR598	Project Tag:	Not Reported
Notice of Intent #:	DE00947	Date Received:	10-JUN-10
Diameter:	6	Casing Depth:	20
Well Completion:	04-JUN-10	Well Owner:	Sound Transit
Well Type:	Water	Driller #:	Not Reported
Static Level:	0	Flow Rate (GPM):	0
Flow Type:	Not Reported	PSI:	0
Well Test:	Not Reported	Water Reclamation #:	10

L707
SSW
1/4 - 1/2 Mile
Lower

WA WELLS WALOG1000487449

Database:	Ecology Well Logs	Well Log ID:	653897
Well Tag:	BBR595	Project Tag:	Not Reported
Notice of Intent #:	DE00947	Date Received:	10-JUN-10
Diameter:	6	Casing Depth:	20
Well Completion:	04-JUN-10	Well Owner:	Sound Transit
Well Type:	Water	Driller #:	Not Reported
Static Level:	0	Flow Rate (GPM):	0
Flow Type:	Not Reported	PSI:	0
Well Test:	Not Reported	Water Reclamation #:	10

L708
SSW
1/4 - 1/2 Mile
Lower

WA WELLS WALOG1000487448

Database:	Ecology Well Logs	Well Log ID:	653895
Well Tag:	BBR596	Project Tag:	Not Reported
Notice of Intent #:	DE00947	Date Received:	10-JUN-10
Diameter:	6	Casing Depth:	20
Well Completion:	04-JUN-10	Well Owner:	Sound Transit
Well Type:	Water	Driller #:	Not Reported
Static Level:	0	Flow Rate (GPM):	0
Flow Type:	Not Reported	PSI:	0
Well Test:	Not Reported	Water Reclamation #:	10

GEOCHECK® - PHYSICAL SETTING SOURCE MAP FINDINGS

Map ID
Direction
Distance
Elevation

Database EDR ID Number

L709
SSW
1/4 - 1/2 Mile
Lower

WA WELLS WALOG1000487447

Database:	Ecology Well Logs	Well Log ID:	653893
Well Tag:	BBR597	Project Tag:	Not Reported
Notice of Intent #:	DE00947	Date Received:	10-JUN-10
Diameter:	6	Casing Depth:	20
Well Completion:	04-JUN-10	Well Owner:	Sound Transit
Well Type:	Water	Driller #:	Not Reported
Static Level:	0	Flow Rate (GPM):	0
Flow Type:	Not Reported	PSI:	0
Well Test:	Not Reported	Water Reclamation #:	10

L710
SSW
1/4 - 1/2 Mile
Lower

WA WELLS WALOG1000487457

Database:	Ecology Well Logs	Well Log ID:	653913
Well Tag:	BBR587	Project Tag:	Not Reported
Notice of Intent #:	DE00947	Date Received:	10-JUN-10
Diameter:	6	Casing Depth:	20
Well Completion:	04-JUN-10	Well Owner:	Sound Transit
Well Type:	Water	Driller #:	Not Reported
Static Level:	0	Flow Rate (GPM):	0
Flow Type:	Not Reported	PSI:	0
Well Test:	Not Reported	Water Reclamation #:	10

L711
SSW
1/4 - 1/2 Mile
Lower

WA WELLS WALOG1000487467

Database:	Ecology Well Logs	Well Log ID:	653933
Well Tag:	BBR575	Project Tag:	Not Reported
Notice of Intent #:	DE00947	Date Received:	10-JUN-10
Diameter:	6	Casing Depth:	20
Well Completion:	04-JUN-10	Well Owner:	Sound Transit
Well Type:	Water	Driller #:	Not Reported
Static Level:	0	Flow Rate (GPM):	0
Flow Type:	Not Reported	PSI:	0
Well Test:	Not Reported	Water Reclamation #:	10

L712
SSW
1/4 - 1/2 Mile
Lower

WA WELLS WALOG1000487466

Database:	Ecology Well Logs	Well Log ID:	653931
Well Tag:	BBR578	Project Tag:	Not Reported
Notice of Intent #:	DE00947	Date Received:	10-JUN-10
Diameter:	6	Casing Depth:	20

GEOCHECK® - PHYSICAL SETTING SOURCE MAP FINDINGS

Well Completion:	04-JUN-10	Well Owner:	Sound Transit
Well Type:	Water	Driller #:	Not Reported
Static Level:	0	Flow Rate (GPM):	0
Flow Type:	Not Reported	PSI:	0
Well Test:	Not Reported	Water Reclamation #:	10

L713
SSW
1/4 - 1/2 Mile
Lower

WA WELLS WALOG1000487465

Database:	Ecology Well Logs	Well Log ID:	653929
Well Tag:	BBR579	Project Tag:	Not Reported
Notice of Intent #:	DE00947	Date Received:	10-JUN-10
Diameter:	6	Casing Depth:	20
Well Completion:	04-JUN-10	Well Owner:	Sound Transit
Well Type:	Water	Driller #:	Not Reported
Static Level:	0	Flow Rate (GPM):	0
Flow Type:	Not Reported	PSI:	0
Well Test:	Not Reported	Water Reclamation #:	10

L714
SSW
1/4 - 1/2 Mile
Lower

WA WELLS WALOG1000487468

Database:	Ecology Well Logs	Well Log ID:	653935
Well Tag:	BBR576	Project Tag:	Not Reported
Notice of Intent #:	DE00947	Date Received:	10-JUN-10
Diameter:	6	Casing Depth:	20
Well Completion:	04-JUN-10	Well Owner:	Sound Transit
Well Type:	Water	Driller #:	Not Reported
Static Level:	0	Flow Rate (GPM):	0
Flow Type:	Not Reported	PSI:	0
Well Test:	Not Reported	Water Reclamation #:	10

L715
SSW
1/4 - 1/2 Mile
Lower

WA WELLS WALOG1000487471

Database:	Ecology Well Logs	Well Log ID:	653941
Well Tag:	BBR573	Project Tag:	Not Reported
Notice of Intent #:	DE00947	Date Received:	10-JUN-10
Diameter:	6	Casing Depth:	20
Well Completion:	04-JUN-10	Well Owner:	Sound Transit
Well Type:	Water	Driller #:	Not Reported
Static Level:	0	Flow Rate (GPM):	0
Flow Type:	Not Reported	PSI:	0
Well Test:	Not Reported	Water Reclamation #:	10

GEOCHECK® - PHYSICAL SETTING SOURCE MAP FINDINGS

Map ID
Direction
Distance
Elevation

Database EDR ID Number

L716
SSW
1/4 - 1/2 Mile
Lower

WA WELLS WALOG1000487470

Database:	Ecology Well Logs	Well Log ID:	653939
Well Tag:	BBR574	Project Tag:	Not Reported
Notice of Intent #:	DE00947	Date Received:	10-JUN-10
Diameter:	6	Casing Depth:	20
Well Completion:	04-JUN-10	Well Owner:	Sound Transit
Well Type:	Water	Driller #:	Not Reported
Static Level:	0	Flow Rate (GPM):	0
Flow Type:	Not Reported	PSI:	0
Well Test:	Not Reported	Water Reclamation #:	10

L717
SSW
1/4 - 1/2 Mile
Lower

WA WELLS WALOG1000487469

Database:	Ecology Well Logs	Well Log ID:	653937
Well Tag:	BBR575	Project Tag:	Not Reported
Notice of Intent #:	DE00947	Date Received:	10-JUN-10
Diameter:	6	Casing Depth:	20
Well Completion:	04-JUN-10	Well Owner:	Sound Transit
Well Type:	Water	Driller #:	Not Reported
Static Level:	0	Flow Rate (GPM):	0
Flow Type:	Not Reported	PSI:	0
Well Test:	Not Reported	Water Reclamation #:	10

L718
SSW
1/4 - 1/2 Mile
Lower

WA WELLS WALOG1000487460

Database:	Ecology Well Logs	Well Log ID:	653919
Well Tag:	BBR584	Project Tag:	Not Reported
Notice of Intent #:	DE00947	Date Received:	10-JUN-10
Diameter:	6	Casing Depth:	20
Well Completion:	04-JUN-10	Well Owner:	Sound Transit
Well Type:	Water	Driller #:	Not Reported
Static Level:	0	Flow Rate (GPM):	0
Flow Type:	Not Reported	PSI:	0
Well Test:	Not Reported	Water Reclamation #:	10

L719
SSW
1/4 - 1/2 Mile
Lower

WA WELLS WALOG1000487459

Database:	Ecology Well Logs	Well Log ID:	653917
Well Tag:	BBR585	Project Tag:	Not Reported
Notice of Intent #:	DE00947	Date Received:	10-JUN-10
Diameter:	6	Casing Depth:	20

GEOCHECK® - PHYSICAL SETTING SOURCE MAP FINDINGS

Well Completion:	04-JUN-10	Well Owner:	Sound Transit
Well Type:	Water	Driller #:	Not Reported
Static Level:	0	Flow Rate (GPM):	0
Flow Type:	Not Reported	PSI:	0
Well Test:	Not Reported	Water Reclamation #:	10

L720
SSW
1/4 - 1/2 Mile
Lower

WA WELLS WALOG1000487458

Database:	Ecology Well Logs	Well Log ID:	653915
Well Tag:	BBR586	Project Tag:	Not Reported
Notice of Intent #:	DE00947	Date Received:	10-JUN-10
Diameter:	6	Casing Depth:	20
Well Completion:	04-JUN-10	Well Owner:	Sound Transit
Well Type:	Water	Driller #:	Not Reported
Static Level:	0	Flow Rate (GPM):	0
Flow Type:	Not Reported	PSI:	0
Well Test:	Not Reported	Water Reclamation #:	10

L721
SSW
1/4 - 1/2 Mile
Lower

WA WELLS WALOG1000487461

Database:	Ecology Well Logs	Well Log ID:	653921
Well Tag:	BBR583	Project Tag:	Not Reported
Notice of Intent #:	DE00947	Date Received:	10-JUN-10
Diameter:	6	Casing Depth:	20
Well Completion:	04-JUN-10	Well Owner:	Sound Transit
Well Type:	Water	Driller #:	Not Reported
Static Level:	0	Flow Rate (GPM):	0
Flow Type:	Not Reported	PSI:	0
Well Test:	Not Reported	Water Reclamation #:	10

L722
SSW
1/4 - 1/2 Mile
Lower

WA WELLS WALOG1000487464

Database:	Ecology Well Logs	Well Log ID:	653927
Well Tag:	BBR580	Project Tag:	Not Reported
Notice of Intent #:	DE00947	Date Received:	10-JUN-10
Diameter:	6	Casing Depth:	20
Well Completion:	04-JUN-10	Well Owner:	Sound Transit
Well Type:	Water	Driller #:	Not Reported
Static Level:	0	Flow Rate (GPM):	0
Flow Type:	Not Reported	PSI:	0
Well Test:	Not Reported	Water Reclamation #:	10

GEOCHECK® - PHYSICAL SETTING SOURCE MAP FINDINGS

Map ID
Direction
Distance
Elevation

Database EDR ID Number

L723
SSW
1/4 - 1/2 Mile
Lower

WA WELLS WALOG1000487463

Database:	Ecology Well Logs	Well Log ID:	653925
Well Tag:	BBR581	Project Tag:	Not Reported
Notice of Intent #:	DE00947	Date Received:	10-JUN-10
Diameter:	6	Casing Depth:	20
Well Completion:	04-JUN-10	Well Owner:	Sound Transit
Well Type:	Water	Driller #:	Not Reported
Static Level:	0	Flow Rate (GPM):	0
Flow Type:	Not Reported	PSI:	0
Well Test:	Not Reported	Water Reclamation #:	10

L724
SSW
1/4 - 1/2 Mile
Lower

WA WELLS WALOG1000487462

Database:	Ecology Well Logs	Well Log ID:	653923
Well Tag:	BBR582	Project Tag:	Not Reported
Notice of Intent #:	DE00947	Date Received:	10-JUN-10
Diameter:	6	Casing Depth:	20
Well Completion:	04-JUN-10	Well Owner:	Sound Transit
Well Type:	Water	Driller #:	Not Reported
Static Level:	0	Flow Rate (GPM):	0
Flow Type:	Not Reported	PSI:	0
Well Test:	Not Reported	Water Reclamation #:	10

L725
SSW
1/4 - 1/2 Mile
Lower

WA WELLS WALOG1000487442

Database:	Ecology Well Logs	Well Log ID:	653883
Well Tag:	BBR602	Project Tag:	Not Reported
Notice of Intent #:	DE00947	Date Received:	10-JUN-10
Diameter:	6	Casing Depth:	20
Well Completion:	04-JUN-10	Well Owner:	Sound Transit
Well Type:	Water	Driller #:	Not Reported
Static Level:	0	Flow Rate (GPM):	0
Flow Type:	Not Reported	PSI:	0
Well Test:	Not Reported	Water Reclamation #:	10

L726
SSW
1/4 - 1/2 Mile
Lower

WA WELLS WALOG1000487422

Database:	Ecology Well Logs	Well Log ID:	653844
Well Tag:	BBR622	Project Tag:	Not Reported
Notice of Intent #:	DE00947	Date Received:	10-JUN-10
Diameter:	6	Casing Depth:	20

GEOCHECK® - PHYSICAL SETTING SOURCE MAP FINDINGS

Well Completion:	04-JUN-10	Well Owner:	Sound Transit
Well Type:	Water	Driller #:	Not Reported
Static Level:	0	Flow Rate (GPM):	0
Flow Type:	Not Reported	PSI:	0
Well Test:	Not Reported	Water Reclamation #:	10

L727
SSW
1/4 - 1/2 Mile
Lower

WA WELLS WALOG1000487421

Database:	Ecology Well Logs	Well Log ID:	653842
Well Tag:	BBR623	Project Tag:	Not Reported
Notice of Intent #:	DE00947	Date Received:	10-JUN-10
Diameter:	6	Casing Depth:	20
Well Completion:	07-JUN-10	Well Owner:	Sound Transit
Well Type:	Water	Driller #:	Not Reported
Static Level:	0	Flow Rate (GPM):	0
Flow Type:	Not Reported	PSI:	0
Well Test:	Not Reported	Water Reclamation #:	10

L728
SSW
1/4 - 1/2 Mile
Lower

WA WELLS WALOG1000487420

Database:	Ecology Well Logs	Well Log ID:	653840
Well Tag:	BBR624	Project Tag:	Not Reported
Notice of Intent #:	DE00947	Date Received:	10-JUN-10
Diameter:	6	Casing Depth:	20
Well Completion:	07-JUN-10	Well Owner:	Sound Transit
Well Type:	Water	Driller #:	Not Reported
Static Level:	0	Flow Rate (GPM):	0
Flow Type:	Not Reported	PSI:	0
Well Test:	Not Reported	Water Reclamation #:	10

L729
SSW
1/4 - 1/2 Mile
Lower

WA WELLS WALOG1000487423

Database:	Ecology Well Logs	Well Log ID:	653846
Well Tag:	BBR621	Project Tag:	Not Reported
Notice of Intent #:	DE00947	Date Received:	10-JUN-10
Diameter:	6	Casing Depth:	20
Well Completion:	04-JUN-10	Well Owner:	Sound Transit
Well Type:	Water	Driller #:	Not Reported
Static Level:	0	Flow Rate (GPM):	0
Flow Type:	Not Reported	PSI:	0
Well Test:	Not Reported	Water Reclamation #:	10

GEOCHECK® - PHYSICAL SETTING SOURCE MAP FINDINGS

Map ID
Direction
Distance
Elevation

Database EDR ID Number

L730
SSW
1/4 - 1/2 Mile
Lower

WA WELLS WALOG1000487426

Database:	Ecology Well Logs	Well Log ID:	653852
Well Tag:	BBR618	Project Tag:	Not Reported
Notice of Intent #:	DE00947	Date Received:	10-JUN-10
Diameter:	6	Casing Depth:	20
Well Completion:	04-JUN-10	Well Owner:	Sound Transit
Well Type:	Water	Driller #:	Not Reported
Static Level:	0	Flow Rate (GPM):	0
Flow Type:	Not Reported	PSI:	0
Well Test:	Not Reported	Water Reclamation #:	10

L731
SSW
1/4 - 1/2 Mile
Lower

WA WELLS WALOG1000487425

Database:	Ecology Well Logs	Well Log ID:	653850
Well Tag:	BBR619	Project Tag:	Not Reported
Notice of Intent #:	DE00947	Date Received:	10-JUN-10
Diameter:	6	Casing Depth:	20
Well Completion:	04-JUN-10	Well Owner:	Sound Transit
Well Type:	Water	Driller #:	Not Reported
Static Level:	0	Flow Rate (GPM):	0
Flow Type:	Not Reported	PSI:	0
Well Test:	Not Reported	Water Reclamation #:	10

L732
SSW
1/4 - 1/2 Mile
Lower

WA WELLS WALOG1000487424

Database:	Ecology Well Logs	Well Log ID:	653848
Well Tag:	BBR620	Project Tag:	Not Reported
Notice of Intent #:	DE00947	Date Received:	10-JUN-10
Diameter:	6	Casing Depth:	20
Well Completion:	04-JUN-10	Well Owner:	Sound Transit
Well Type:	Water	Driller #:	Not Reported
Static Level:	0	Flow Rate (GPM):	0
Flow Type:	Not Reported	PSI:	0
Well Test:	Not Reported	Water Reclamation #:	10

L733
SSW
1/4 - 1/2 Mile
Lower

WA WELLS WALOG1000214979

Database:	Ecology Well Logs	Well Log ID:	276996
Well Tag:	Not Reported	Project Tag:	Not Reported
Notice of Intent #:	Not Reported	Date Received:	Not Reported
Diameter:	8	Casing Depth:	0

GEOCHECK® - PHYSICAL SETTING SOURCE MAP FINDINGS

Well Completion:	Not Reported	Well Owner:	Sewer Line
Well Type:	Resource Protection	Driller #:	Not Reported
Static Level:	0	Flow Rate (GPM):	0
Flow Type:	Not Reported	PSI:	0
Well Test:	Not Reported	Water Reclamation #:	10

L734
SSW
1/4 - 1/2 Mile
Lower

WA WELLS WALOG1000214978

Database:	Ecology Well Logs	Well Log ID:	276995
Well Tag:	Not Reported	Project Tag:	Not Reported
Notice of Intent #:	Not Reported	Date Received:	Not Reported
Diameter:	8	Casing Depth:	0
Well Completion:	Not Reported	Well Owner:	Sewer Line
Well Type:	Resource Protection	Driller #:	Not Reported
Static Level:	0	Flow Rate (GPM):	0
Flow Type:	Not Reported	PSI:	0
Well Test:	Not Reported	Water Reclamation #:	10

L735
SSW
1/4 - 1/2 Mile
Lower

WA WELLS WALOG1000055194

Database:	Ecology Well Logs	Well Log ID:	52693
Well Tag:	Not Reported	Project Tag:	Not Reported
Notice of Intent #:	085465	Date Received:	Not Reported
Diameter:	8	Casing Depth:	0
Well Completion:	Not Reported	Well Owner:	Sewer
Well Type:	Water	Driller #:	1733
Static Level:	0	Flow Rate (GPM):	0
Flow Type:	Not Reported	PSI:	0
Well Test:	Not Reported	Water Reclamation #:	10

L736
SSW
1/4 - 1/2 Mile
Lower

WA WELLS WALOG1000214986

Database:	Ecology Well Logs	Well Log ID:	277003
Well Tag:	Not Reported	Project Tag:	Not Reported
Notice of Intent #:	Not Reported	Date Received:	Not Reported
Diameter:	8	Casing Depth:	0
Well Completion:	Not Reported	Well Owner:	Sewer Line Puyallup
Well Type:	Resource Protection	Driller #:	Not Reported
Static Level:	0	Flow Rate (GPM):	0
Flow Type:	Not Reported	PSI:	0
Well Test:	Not Reported	Water Reclamation #:	10

GEOCHECK® - PHYSICAL SETTING SOURCE MAP FINDINGS

Map ID
Direction
Distance
Elevation

Database EDR ID Number

L737
SSW
1/4 - 1/2 Mile
Lower

WA WELLS WALOG1000487419

Database:	Ecology Well Logs	Well Log ID:	653838
Well Tag:	BBR625	Project Tag:	Not Reported
Notice of Intent #:	DE00947	Date Received:	10-JUN-10
Diameter:	6	Casing Depth:	20
Well Completion:	07-JUN-10	Well Owner:	Sound Transit
Well Type:	Water	Driller #:	Not Reported
Static Level:	0	Flow Rate (GPM):	0
Flow Type:	Not Reported	PSI:	0
Well Test:	Not Reported	Water Reclamation #:	10

L738
SSW
1/4 - 1/2 Mile
Lower

WA WELLS WALOG1000487418

Database:	Ecology Well Logs	Well Log ID:	653836
Well Tag:	BBR626	Project Tag:	Not Reported
Notice of Intent #:	DE00947	Date Received:	10-JUN-10
Diameter:	6	Casing Depth:	20
Well Completion:	07-JUN-10	Well Owner:	Sound Transit
Well Type:	Water	Driller #:	Not Reported
Static Level:	0	Flow Rate (GPM):	0
Flow Type:	Not Reported	PSI:	0
Well Test:	Not Reported	Water Reclamation #:	10

L739
SSW
1/4 - 1/2 Mile
Lower

WA WELLS WALOG1000214987

Database:	Ecology Well Logs	Well Log ID:	277004
Well Tag:	Not Reported	Project Tag:	Not Reported
Notice of Intent #:	Not Reported	Date Received:	Not Reported
Diameter:	8	Casing Depth:	0
Well Completion:	Not Reported	Well Owner:	Sewer Line Puyallup
Well Type:	Resource Protection	Driller #:	Not Reported
Static Level:	0	Flow Rate (GPM):	0
Flow Type:	Not Reported	PSI:	0
Well Test:	Not Reported	Water Reclamation #:	10

L740
SSW
1/4 - 1/2 Mile
Lower

WA WELLS WALOG1000487427

Database:	Ecology Well Logs	Well Log ID:	653854
Well Tag:	BBR617	Project Tag:	Not Reported
Notice of Intent #:	DE00947	Date Received:	10-JUN-10
Diameter:	6	Casing Depth:	20

GEOCHECK® - PHYSICAL SETTING SOURCE MAP FINDINGS

Well Completion:	04-JUN-10	Well Owner:	Sound Transit
Well Type:	Water	Driller #:	Not Reported
Static Level:	0	Flow Rate (GPM):	0
Flow Type:	Not Reported	PSI:	0
Well Test:	Not Reported	Water Reclamation #:	10

L741
SSW
1/4 - 1/2 Mile
Lower

WA WELLS WALOG1000487437

Database:	Ecology Well Logs	Well Log ID:	653874
Well Tag:	BBR607	Project Tag:	Not Reported
Notice of Intent #:	DE00947	Date Received:	10-JUN-10
Diameter:	6	Casing Depth:	20
Well Completion:	04-JUN-10	Well Owner:	Sound Transit
Well Type:	Water	Driller #:	Not Reported
Static Level:	0	Flow Rate (GPM):	0
Flow Type:	Not Reported	PSI:	0
Well Test:	Not Reported	Water Reclamation #:	10

L742
SSW
1/4 - 1/2 Mile
Lower

WA WELLS WALOG1000487436

Database:	Ecology Well Logs	Well Log ID:	653872
Well Tag:	BBR608	Project Tag:	Not Reported
Notice of Intent #:	DE00947	Date Received:	10-JUN-10
Diameter:	6	Casing Depth:	20
Well Completion:	04-JUN-10	Well Owner:	Sound Transit
Well Type:	Water	Driller #:	Not Reported
Static Level:	0	Flow Rate (GPM):	0
Flow Type:	Not Reported	PSI:	0
Well Test:	Not Reported	Water Reclamation #:	10

L743
SSW
1/4 - 1/2 Mile
Lower

WA WELLS WALOG1000487435

Database:	Ecology Well Logs	Well Log ID:	653870
Well Tag:	BBR609	Project Tag:	Not Reported
Notice of Intent #:	DE00947	Date Received:	10-JUN-10
Diameter:	6	Casing Depth:	20
Well Completion:	04-JUN-10	Well Owner:	Sound Transit
Well Type:	Water	Driller #:	Not Reported
Static Level:	0	Flow Rate (GPM):	0
Flow Type:	Not Reported	PSI:	0
Well Test:	Not Reported	Water Reclamation #:	10

GEOCHECK® - PHYSICAL SETTING SOURCE MAP FINDINGS

Map ID
Direction
Distance
Elevation

Database EDR ID Number

L744
SSW
1/4 - 1/2 Mile
Lower

WA WELLS WALOG1000487438

Database:	Ecology Well Logs	Well Log ID:	653876
Well Tag:	BBR606	Project Tag:	Not Reported
Notice of Intent #:	DE00947	Date Received:	10-JUN-10
Diameter:	6	Casing Depth:	20
Well Completion:	04-JUN-10	Well Owner:	Sound Transit
Well Type:	Water	Driller #:	Not Reported
Static Level:	0	Flow Rate (GPM):	0
Flow Type:	Not Reported	PSI:	0
Well Test:	Not Reported	Water Reclamation #:	10

L745
SSW
1/4 - 1/2 Mile
Lower

WA WELLS WALOG1000487441

Database:	Ecology Well Logs	Well Log ID:	653881
Well Tag:	BBR603	Project Tag:	Not Reported
Notice of Intent #:	DE00947	Date Received:	10-JUN-10
Diameter:	6	Casing Depth:	20
Well Completion:	04-JUN-10	Well Owner:	Sound Transit
Well Type:	Water	Driller #:	Not Reported
Static Level:	0	Flow Rate (GPM):	0
Flow Type:	Not Reported	PSI:	0
Well Test:	Not Reported	Water Reclamation #:	10

L746
SSW
1/4 - 1/2 Mile
Lower

WA WELLS WALOG1000487440

Database:	Ecology Well Logs	Well Log ID:	653879
Well Tag:	BBR604	Project Tag:	Not Reported
Notice of Intent #:	DE00947	Date Received:	10-JUN-10
Diameter:	6	Casing Depth:	20
Well Completion:	04-JUN-10	Well Owner:	Sound Transit
Well Type:	Water	Driller #:	Not Reported
Static Level:	0	Flow Rate (GPM):	0
Flow Type:	Not Reported	PSI:	0
Well Test:	Not Reported	Water Reclamation #:	10

L747
SSW
1/4 - 1/2 Mile
Lower

WA WELLS WALOG1000487439

Database:	Ecology Well Logs	Well Log ID:	653878
Well Tag:	BBR605	Project Tag:	Not Reported
Notice of Intent #:	DE00947	Date Received:	10-JUN-10
Diameter:	6	Casing Depth:	20

GEOCHECK® - PHYSICAL SETTING SOURCE MAP FINDINGS

Well Completion:	04-JUN-10	Well Owner:	Sound Transit
Well Type:	Water	Driller #:	Not Reported
Static Level:	0	Flow Rate (GPM):	0
Flow Type:	Not Reported	PSI:	0
Well Test:	Not Reported	Water Reclamation #:	10

L748
SSW
1/4 - 1/2 Mile
Lower

WA WELLS WALOG1000487430

Database:	Ecology Well Logs	Well Log ID:	653860
Well Tag:	BBR614	Project Tag:	Not Reported
Notice of Intent #:	DE00947	Date Received:	10-JUN-10
Diameter:	6	Casing Depth:	20
Well Completion:	04-JUN-10	Well Owner:	Sound Transit
Well Type:	Water	Driller #:	Not Reported
Static Level:	0	Flow Rate (GPM):	0
Flow Type:	Not Reported	PSI:	0
Well Test:	Not Reported	Water Reclamation #:	10

L749
SSW
1/4 - 1/2 Mile
Lower

WA WELLS WALOG1000487429

Database:	Ecology Well Logs	Well Log ID:	653858
Well Tag:	BBR615	Project Tag:	Not Reported
Notice of Intent #:	DE00947	Date Received:	10-JUN-10
Diameter:	6	Casing Depth:	20
Well Completion:	04-JUN-10	Well Owner:	Sound Transit
Well Type:	Water	Driller #:	Not Reported
Static Level:	0	Flow Rate (GPM):	0
Flow Type:	Not Reported	PSI:	0
Well Test:	Not Reported	Water Reclamation #:	10

L750
SSW
1/4 - 1/2 Mile
Lower

WA WELLS WALOG1000487428

Database:	Ecology Well Logs	Well Log ID:	653856
Well Tag:	BBR616	Project Tag:	Not Reported
Notice of Intent #:	DE00947	Date Received:	10-JUN-10
Diameter:	6	Casing Depth:	20
Well Completion:	04-JUN-10	Well Owner:	Sound Transit
Well Type:	Water	Driller #:	Not Reported
Static Level:	0	Flow Rate (GPM):	0
Flow Type:	Not Reported	PSI:	0
Well Test:	Not Reported	Water Reclamation #:	10

GEOCHECK® - PHYSICAL SETTING SOURCE MAP FINDINGS

Map ID
Direction
Distance
Elevation

Database EDR ID Number

L751
SSW
1/4 - 1/2 Mile
Lower

WA WELLS WALOG1000487431

Database:	Ecology Well Logs	Well Log ID:	653862
Well Tag:	BBR613	Project Tag:	Not Reported
Notice of Intent #:	DE00947	Date Received:	10-JUN-10
Diameter:	6	Casing Depth:	20
Well Completion:	04-JUN-10	Well Owner:	Sound Transit
Well Type:	Water	Driller #:	Not Reported
Static Level:	0	Flow Rate (GPM):	0
Flow Type:	Not Reported	PSI:	0
Well Test:	Not Reported	Water Reclamation #:	10

L752
SSW
1/4 - 1/2 Mile
Lower

WA WELLS WALOG1000487434

Database:	Ecology Well Logs	Well Log ID:	653868
Well Tag:	BBR610	Project Tag:	Not Reported
Notice of Intent #:	DE00947	Date Received:	10-JUN-10
Diameter:	6	Casing Depth:	20
Well Completion:	04-JUN-10	Well Owner:	Sound Transit
Well Type:	Water	Driller #:	Not Reported
Static Level:	0	Flow Rate (GPM):	0
Flow Type:	Not Reported	PSI:	0
Well Test:	Not Reported	Water Reclamation #:	10

L753
SSW
1/4 - 1/2 Mile
Lower

WA WELLS WALOG1000487433

Database:	Ecology Well Logs	Well Log ID:	653866
Well Tag:	BBR611	Project Tag:	Not Reported
Notice of Intent #:	DE00947	Date Received:	10-JUN-10
Diameter:	6	Casing Depth:	20
Well Completion:	04-JUN-10	Well Owner:	Sound Transit
Well Type:	Water	Driller #:	Not Reported
Static Level:	0	Flow Rate (GPM):	0
Flow Type:	Not Reported	PSI:	0
Well Test:	Not Reported	Water Reclamation #:	10

L754
SSW
1/4 - 1/2 Mile
Lower

WA WELLS WALOG1000487432

Database:	Ecology Well Logs	Well Log ID:	653864
Well Tag:	BBR612	Project Tag:	Not Reported
Notice of Intent #:	DE00947	Date Received:	10-JUN-10
Diameter:	6	Casing Depth:	20

GEOCHECK® - PHYSICAL SETTING SOURCE MAP FINDINGS

Well Completion:	04-JUN-10	Well Owner:	Sound Transit
Well Type:	Water	Driller #:	Not Reported
Static Level:	0	Flow Rate (GPM):	0
Flow Type:	Not Reported	PSI:	0
Well Test:	Not Reported	Water Reclamation #:	10

L755
SSW
1/4 - 1/2 Mile
Lower

WA WELLS WALOG1000487472

Database:	Ecology Well Logs	Well Log ID:	653943
Well Tag:	BBR572	Project Tag:	Not Reported
Notice of Intent #:	DE00947	Date Received:	10-JUN-10
Diameter:	6	Casing Depth:	20
Well Completion:	04-JUN-10	Well Owner:	Sound Transit
Well Type:	Water	Driller #:	Not Reported
Static Level:	0	Flow Rate (GPM):	0
Flow Type:	Not Reported	PSI:	0
Well Test:	Not Reported	Water Reclamation #:	10

L756
SSW
1/4 - 1/2 Mile
Lower

WA WELLS WALOG1000490535

Database:	Ecology Well Logs	Well Log ID:	659987
Well Tag:	BBR588	Project Tag:	Not Reported
Notice of Intent #:	AE09830	Date Received:	20-JUL-10
Diameter:	6	Casing Depth:	20
Well Completion:	02-JUL-10	Well Owner:	Sound Transit
Well Type:	Decommissioning	Driller #:	Not Reported
Static Level:	0	Flow Rate (GPM):	0
Flow Type:	Not Reported	PSI:	0
Well Test:	Not Reported	Water Reclamation #:	10

L757
SSW
1/4 - 1/2 Mile
Lower

WA WELLS WALOG1000490534

Database:	Ecology Well Logs	Well Log ID:	659985
Well Tag:	BBR589	Project Tag:	Not Reported
Notice of Intent #:	AE09830	Date Received:	20-JUL-10
Diameter:	6	Casing Depth:	20
Well Completion:	02-JUL-10	Well Owner:	Sound Transit
Well Type:	Decommissioning	Driller #:	Not Reported
Static Level:	0	Flow Rate (GPM):	0
Flow Type:	Not Reported	PSI:	0
Well Test:	Not Reported	Water Reclamation #:	10

GEOCHECK® - PHYSICAL SETTING SOURCE MAP FINDINGS

Map ID
Direction
Distance
Elevation

Database EDR ID Number

L758
SSW
1/4 - 1/2 Mile
Lower

WA WELLS WALOG1000490533

Database:	Ecology Well Logs	Well Log ID:	659983
Well Tag:	BBR590	Project Tag:	Not Reported
Notice of Intent #:	AE09830	Date Received:	20-JUL-10
Diameter:	6	Casing Depth:	20
Well Completion:	02-JUL-10	Well Owner:	Sound Transit
Well Type:	Decommissioning	Driller #:	Not Reported
Static Level:	0	Flow Rate (GPM):	0
Flow Type:	Not Reported	PSI:	0
Well Test:	Not Reported	Water Reclamation #:	10

L759
SSW
1/4 - 1/2 Mile
Lower

WA WELLS WALOG1000490536

Database:	Ecology Well Logs	Well Log ID:	659989
Well Tag:	BBR587	Project Tag:	Not Reported
Notice of Intent #:	AE09830	Date Received:	20-JUL-10
Diameter:	6	Casing Depth:	20
Well Completion:	02-JUL-10	Well Owner:	Sound Transit
Well Type:	Decommissioning	Driller #:	Not Reported
Static Level:	0	Flow Rate (GPM):	0
Flow Type:	Not Reported	PSI:	0
Well Test:	Not Reported	Water Reclamation #:	10

L760
SSW
1/4 - 1/2 Mile
Lower

WA WELLS WALOG1000490539

Database:	Ecology Well Logs	Well Log ID:	659995
Well Tag:	BBR584	Project Tag:	Not Reported
Notice of Intent #:	AE09830	Date Received:	20-JUL-10
Diameter:	6	Casing Depth:	20
Well Completion:	02-JUL-10	Well Owner:	Sound Transit
Well Type:	Decommissioning	Driller #:	Not Reported
Static Level:	0	Flow Rate (GPM):	0
Flow Type:	Not Reported	PSI:	0
Well Test:	Not Reported	Water Reclamation #:	10

L761
SSW
1/4 - 1/2 Mile
Lower

WA WELLS WALOG1000490538

Database:	Ecology Well Logs	Well Log ID:	659993
Well Tag:	BBR585	Project Tag:	Not Reported
Notice of Intent #:	AE09830	Date Received:	20-JUL-10
Diameter:	6	Casing Depth:	20

GEOCHECK® - PHYSICAL SETTING SOURCE MAP FINDINGS

Well Completion:	02-JUL-10	Well Owner:	Sound Transit
Well Type:	Decommissioning	Driller #:	Not Reported
Static Level:	0	Flow Rate (GPM):	0
Flow Type:	Not Reported	PSI:	0
Well Test:	Not Reported	Water Reclamation #:	10

L762
SSW
1/4 - 1/2 Mile
Lower

WA WELLS WALOG1000490537

Database:	Ecology Well Logs	Well Log ID:	659991
Well Tag:	BBR586	Project Tag:	Not Reported
Notice of Intent #:	AE09830	Date Received:	20-JUL-10
Diameter:	6	Casing Depth:	20
Well Completion:	02-JUL-10	Well Owner:	Sound Transit
Well Type:	Decommissioning	Driller #:	Not Reported
Static Level:	0	Flow Rate (GPM):	0
Flow Type:	Not Reported	PSI:	0
Well Test:	Not Reported	Water Reclamation #:	10

L763
SSW
1/4 - 1/2 Mile
Lower

WA WELLS WALOG1000490532

Database:	Ecology Well Logs	Well Log ID:	659981
Well Tag:	BBR591	Project Tag:	Not Reported
Notice of Intent #:	AE09830	Date Received:	20-JUL-10
Diameter:	6	Casing Depth:	20
Well Completion:	02-JUL-10	Well Owner:	Sound Transit
Well Type:	Decommissioning	Driller #:	Not Reported
Static Level:	0	Flow Rate (GPM):	0
Flow Type:	Not Reported	PSI:	0
Well Test:	Not Reported	Water Reclamation #:	10

L764
SSW
1/4 - 1/2 Mile
Lower

WA WELLS WALOG1000490527

Database:	Ecology Well Logs	Well Log ID:	659971
Well Tag:	BBR596	Project Tag:	Not Reported
Notice of Intent #:	AE09830	Date Received:	20-JUL-10
Diameter:	6	Casing Depth:	20
Well Completion:	02-JUL-10	Well Owner:	Sound Transit
Well Type:	Decommissioning	Driller #:	Not Reported
Static Level:	0	Flow Rate (GPM):	0
Flow Type:	Not Reported	PSI:	0
Well Test:	Not Reported	Water Reclamation #:	10

GEOCHECK® - PHYSICAL SETTING SOURCE MAP FINDINGS

Map ID
Direction
Distance
Elevation

Database EDR ID Number

L765
SSW
1/4 - 1/2 Mile
Lower

WA WELLS WALOG1000490526

Database:	Ecology Well Logs	Well Log ID:	659969
Well Tag:	BBR597	Project Tag:	Not Reported
Notice of Intent #:	AE09830	Date Received:	20-JUL-10
Diameter:	6	Casing Depth:	20
Well Completion:	02-JUL-10	Well Owner:	Sound Transit
Well Type:	Decommissioning	Driller #:	Not Reported
Static Level:	0	Flow Rate (GPM):	0
Flow Type:	Not Reported	PSI:	0
Well Test:	Not Reported	Water Reclamation #:	10

L766
SSW
1/4 - 1/2 Mile
Lower

WA WELLS WALOG1000490525

Database:	Ecology Well Logs	Well Log ID:	659967
Well Tag:	BBR598	Project Tag:	Not Reported
Notice of Intent #:	AE09830	Date Received:	20-JUL-10
Diameter:	6	Casing Depth:	20
Well Completion:	02-JUL-10	Well Owner:	Sound Transit
Well Type:	Decommissioning	Driller #:	Not Reported
Static Level:	0	Flow Rate (GPM):	0
Flow Type:	Not Reported	PSI:	0
Well Test:	Not Reported	Water Reclamation #:	10

L767
SSW
1/4 - 1/2 Mile
Lower

WA WELLS WALOG1000490528

Database:	Ecology Well Logs	Well Log ID:	659973
Well Tag:	BBR595	Project Tag:	Not Reported
Notice of Intent #:	AE09830	Date Received:	20-JUL-10
Diameter:	6	Casing Depth:	20
Well Completion:	02-JUL-10	Well Owner:	Sound Transit
Well Type:	Decommissioning	Driller #:	Not Reported
Static Level:	0	Flow Rate (GPM):	0
Flow Type:	Not Reported	PSI:	0
Well Test:	Not Reported	Water Reclamation #:	10

L768
SSW
1/4 - 1/2 Mile
Lower

WA WELLS WALOG1000490531

Database:	Ecology Well Logs	Well Log ID:	659979
Well Tag:	BBR592	Project Tag:	Not Reported
Notice of Intent #:	AE09830	Date Received:	20-JUL-10
Diameter:	6	Casing Depth:	20

GEOCHECK® - PHYSICAL SETTING SOURCE MAP FINDINGS

Well Completion:	02-JUL-10	Well Owner:	Sound Transit
Well Type:	Decommissioning	Driller #:	Not Reported
Static Level:	0	Flow Rate (GPM):	0
Flow Type:	Not Reported	PSI:	0
Well Test:	Not Reported	Water Reclamation #:	10

L769
SSW
1/4 - 1/2 Mile
Lower

WA WELLS WALOG1000490530

Database:	Ecology Well Logs	Well Log ID:	659977
Well Tag:	BBR593	Project Tag:	Not Reported
Notice of Intent #:	AE09830	Date Received:	20-JUL-10
Diameter:	6	Casing Depth:	20
Well Completion:	02-JUL-10	Well Owner:	Sound Transit
Well Type:	Decommissioning	Driller #:	Not Reported
Static Level:	0	Flow Rate (GPM):	0
Flow Type:	Not Reported	PSI:	0
Well Test:	Not Reported	Water Reclamation #:	10

L770
SSW
1/4 - 1/2 Mile
Lower

WA WELLS WALOG1000490529

Database:	Ecology Well Logs	Well Log ID:	659975
Well Tag:	BBR594	Project Tag:	Not Reported
Notice of Intent #:	AE09830	Date Received:	20-JUL-10
Diameter:	6	Casing Depth:	20
Well Completion:	02-JUL-10	Well Owner:	Sound Transit
Well Type:	Decommissioning	Driller #:	Not Reported
Static Level:	0	Flow Rate (GPM):	0
Flow Type:	Not Reported	PSI:	0
Well Test:	Not Reported	Water Reclamation #:	10

L771
SSW
1/4 - 1/2 Mile
Lower

WA WELLS WALOG1000490550

Database:	Ecology Well Logs	Well Log ID:	660017
Well Tag:	BBR573	Project Tag:	Not Reported
Notice of Intent #:	AE09830	Date Received:	20-JUL-10
Diameter:	6	Casing Depth:	20
Well Completion:	02-JUL-10	Well Owner:	Sound Transit
Well Type:	Decommissioning	Driller #:	Not Reported
Static Level:	0	Flow Rate (GPM):	0
Flow Type:	Not Reported	PSI:	0
Well Test:	Not Reported	Water Reclamation #:	10

GEOCHECK® - PHYSICAL SETTING SOURCE MAP FINDINGS

Map ID
Direction
Distance
Elevation

Database EDR ID Number

L772
SSW
1/4 - 1/2 Mile
Lower

WA WELLS WALOG1000490549

Database:	Ecology Well Logs	Well Log ID:	660015
Well Tag:	BBR574	Project Tag:	Not Reported
Notice of Intent #:	AE09830	Date Received:	20-JUL-10
Diameter:	6	Casing Depth:	20
Well Completion:	02-JUL-10	Well Owner:	Sound Transit
Well Type:	Decommissioning	Driller #:	Not Reported
Static Level:	0	Flow Rate (GPM):	0
Flow Type:	Not Reported	PSI:	0
Well Test:	Not Reported	Water Reclamation #:	10

L773
SSW
1/4 - 1/2 Mile
Lower

WA WELLS WALOG1000490548

Database:	Ecology Well Logs	Well Log ID:	660013
Well Tag:	BBR575	Project Tag:	Not Reported
Notice of Intent #:	AE09830	Date Received:	20-JUL-10
Diameter:	6	Casing Depth:	20
Well Completion:	02-JUL-10	Well Owner:	Sound Transit
Well Type:	Decommissioning	Driller #:	Not Reported
Static Level:	0	Flow Rate (GPM):	0
Flow Type:	Not Reported	PSI:	0
Well Test:	Not Reported	Water Reclamation #:	10

L774
SSW
1/4 - 1/2 Mile
Lower

WA WELLS WALOG1000490551

Database:	Ecology Well Logs	Well Log ID:	660019
Well Tag:	BBR572	Project Tag:	Not Reported
Notice of Intent #:	AE09830	Date Received:	20-JUL-10
Diameter:	6	Casing Depth:	20
Well Completion:	02-JUL-10	Well Owner:	Sound Transit
Well Type:	Decommissioning	Driller #:	Not Reported
Static Level:	0	Flow Rate (GPM):	0
Flow Type:	Not Reported	PSI:	0
Well Test:	Not Reported	Water Reclamation #:	10

L775
SSW
1/4 - 1/2 Mile
Lower

WA WELLS WALOG1000493043

Database:	Ecology Well Logs	Well Log ID:	664965
Well Tag:	BBR577	Project Tag:	Not Reported
Notice of Intent #:	DE00947	Date Received:	10-JUN-10
Diameter:	6	Casing Depth:	20

GEOCHECK® - PHYSICAL SETTING SOURCE MAP FINDINGS

Well Completion:	04-JUN-10	Well Owner:	Sound Transit
Well Type:	Water	Driller #:	Not Reported
Static Level:	0	Flow Rate (GPM):	0
Flow Type:	Not Reported	PSI:	0
Well Test:	Not Reported	Water Reclamation #:	10

L776
SSW
1/4 - 1/2 Mile
Lower

WA WELLS WALOG1000490553

Database:	Ecology Well Logs	Well Log ID:	660023
Well Tag:	BBR570	Project Tag:	Not Reported
Notice of Intent #:	AE09830	Date Received:	20-JUL-10
Diameter:	6	Casing Depth:	20
Well Completion:	02-JUL-10	Well Owner:	Sound Transit
Well Type:	Decommissioning	Driller #:	Not Reported
Static Level:	0	Flow Rate (GPM):	0
Flow Type:	Not Reported	PSI:	0
Well Test:	Not Reported	Water Reclamation #:	10

L777
SSW
1/4 - 1/2 Mile
Lower

WA WELLS WALOG1000490552

Database:	Ecology Well Logs	Well Log ID:	660021
Well Tag:	BBR571	Project Tag:	Not Reported
Notice of Intent #:	AE09830	Date Received:	20-JUL-10
Diameter:	6	Casing Depth:	20
Well Completion:	02-JUL-10	Well Owner:	Sound Transit
Well Type:	Decommissioning	Driller #:	Not Reported
Static Level:	0	Flow Rate (GPM):	0
Flow Type:	Not Reported	PSI:	0
Well Test:	Not Reported	Water Reclamation #:	10

L778
SSW
1/4 - 1/2 Mile
Lower

WA WELLS WALOG1000490547

Database:	Ecology Well Logs	Well Log ID:	660011
Well Tag:	BBR576	Project Tag:	Not Reported
Notice of Intent #:	AE09830	Date Received:	20-JUL-10
Diameter:	6	Casing Depth:	20
Well Completion:	02-JUL-10	Well Owner:	Sound Transit
Well Type:	Decommissioning	Driller #:	Not Reported
Static Level:	0	Flow Rate (GPM):	0
Flow Type:	Not Reported	PSI:	0
Well Test:	Not Reported	Water Reclamation #:	10

GEOCHECK® - PHYSICAL SETTING SOURCE MAP FINDINGS

Map ID
Direction
Distance
Elevation

Database EDR ID Number

L779
SSW
1/4 - 1/2 Mile
Lower

WA WELLS WALOG1000490542

Database:	Ecology Well Logs	Well Log ID:	660001
Well Tag:	BBR581	Project Tag:	Not Reported
Notice of Intent #:	AE09830	Date Received:	20-JUL-10
Diameter:	6	Casing Depth:	20
Well Completion:	02-JUL-10	Well Owner:	Sound Transit
Well Type:	Decommissioning	Driller #:	Not Reported
Static Level:	0	Flow Rate (GPM):	0
Flow Type:	Not Reported	PSI:	0
Well Test:	Not Reported	Water Reclamation #:	10

L780
SSW
1/4 - 1/2 Mile
Lower

WA WELLS WALOG1000490541

Database:	Ecology Well Logs	Well Log ID:	659999
Well Tag:	BBR582	Project Tag:	Not Reported
Notice of Intent #:	AE09830	Date Received:	20-JUL-10
Diameter:	6	Casing Depth:	20
Well Completion:	02-JUL-10	Well Owner:	Sound Transit
Well Type:	Decommissioning	Driller #:	Not Reported
Static Level:	0	Flow Rate (GPM):	0
Flow Type:	Not Reported	PSI:	0
Well Test:	Not Reported	Water Reclamation #:	10

L781
SSW
1/4 - 1/2 Mile
Lower

WA WELLS WALOG1000490540

Database:	Ecology Well Logs	Well Log ID:	659997
Well Tag:	BBR583	Project Tag:	Not Reported
Notice of Intent #:	AE09830	Date Received:	20-JUL-10
Diameter:	6	Casing Depth:	20
Well Completion:	02-JUL-10	Well Owner:	Sound Transit
Well Type:	Decommissioning	Driller #:	Not Reported
Static Level:	0	Flow Rate (GPM):	0
Flow Type:	Not Reported	PSI:	0
Well Test:	Not Reported	Water Reclamation #:	10

L782
SSW
1/4 - 1/2 Mile
Lower

WA WELLS WALOG1000490543

Database:	Ecology Well Logs	Well Log ID:	660003
Well Tag:	BBR580	Project Tag:	Not Reported
Notice of Intent #:	AE09830	Date Received:	20-JUL-10
Diameter:	6	Casing Depth:	20

GEOCHECK® - PHYSICAL SETTING SOURCE MAP FINDINGS

Well Completion:	02-JUL-10	Well Owner:	Sound Transit
Well Type:	Decommissioning	Driller #:	Not Reported
Static Level:	0	Flow Rate (GPM):	0
Flow Type:	Not Reported	PSI:	0
Well Test:	Not Reported	Water Reclamation #:	10

L783
SSW
1/4 - 1/2 Mile
Lower

WA WELLS WALOG1000490546

Database:	Ecology Well Logs	Well Log ID:	660009
Well Tag:	BBR577	Project Tag:	Not Reported
Notice of Intent #:	AE09830	Date Received:	20-JUL-10
Diameter:	6	Casing Depth:	20
Well Completion:	02-JUL-10	Well Owner:	Sound Transit
Well Type:	Decommissioning	Driller #:	Not Reported
Static Level:	0	Flow Rate (GPM):	0
Flow Type:	Not Reported	PSI:	0
Well Test:	Not Reported	Water Reclamation #:	10

L784
SSW
1/4 - 1/2 Mile
Lower

WA WELLS WALOG1000490545

Database:	Ecology Well Logs	Well Log ID:	660007
Well Tag:	BBR578	Project Tag:	Not Reported
Notice of Intent #:	AE09830	Date Received:	20-JUL-10
Diameter:	6	Casing Depth:	20
Well Completion:	02-JUL-10	Well Owner:	Sound Transit
Well Type:	Decommissioning	Driller #:	Not Reported
Static Level:	0	Flow Rate (GPM):	0
Flow Type:	Not Reported	PSI:	0
Well Test:	Not Reported	Water Reclamation #:	10

L785
SSW
1/4 - 1/2 Mile
Lower

WA WELLS WALOG1000490544

Database:	Ecology Well Logs	Well Log ID:	660005
Well Tag:	BBR579	Project Tag:	Not Reported
Notice of Intent #:	AE09830	Date Received:	20-JUL-10
Diameter:	6	Casing Depth:	20
Well Completion:	02-JUL-10	Well Owner:	Sound Transit
Well Type:	Decommissioning	Driller #:	Not Reported
Static Level:	0	Flow Rate (GPM):	0
Flow Type:	Not Reported	PSI:	0
Well Test:	Not Reported	Water Reclamation #:	10

GEOCHECK® - PHYSICAL SETTING SOURCE MAP FINDINGS

Map ID
Direction
Distance
Elevation

Database EDR ID Number

L786
SSW
1/4 - 1/2 Mile
Lower

WA WELLS WALOG1000490505

Database:	Ecology Well Logs	Well Log ID:	659929
Well Tag:	BBR618	Project Tag:	Not Reported
Notice of Intent #:	AE09830	Date Received:	20-JUL-10
Diameter:	6	Casing Depth:	20
Well Completion:	02-JUL-10	Well Owner:	Sound Transit
Well Type:	Decommissioning	Driller #:	Not Reported
Static Level:	0	Flow Rate (GPM):	0
Flow Type:	Not Reported	PSI:	0
Well Test:	Not Reported	Water Reclamation #:	10

L787
SSW
1/4 - 1/2 Mile
Lower

WA WELLS WALOG1000490504

Database:	Ecology Well Logs	Well Log ID:	659927
Well Tag:	BBR619	Project Tag:	Not Reported
Notice of Intent #:	AE09830	Date Received:	20-JUL-10
Diameter:	6	Casing Depth:	20
Well Completion:	02-JUL-10	Well Owner:	Sound Transit
Well Type:	Decommissioning	Driller #:	Not Reported
Static Level:	0	Flow Rate (GPM):	0
Flow Type:	Not Reported	PSI:	0
Well Test:	Not Reported	Water Reclamation #:	10

L788
SSW
1/4 - 1/2 Mile
Lower

WA WELLS WALOG1000490503

Database:	Ecology Well Logs	Well Log ID:	659925
Well Tag:	BBR620	Project Tag:	Not Reported
Notice of Intent #:	AE09830	Date Received:	20-JUL-10
Diameter:	6	Casing Depth:	20
Well Completion:	02-JUL-10	Well Owner:	Sound Transit
Well Type:	Decommissioning	Driller #:	Not Reported
Static Level:	0	Flow Rate (GPM):	0
Flow Type:	Not Reported	PSI:	0
Well Test:	Not Reported	Water Reclamation #:	10

L789
SSW
1/4 - 1/2 Mile
Lower

WA WELLS WALOG1000490506

Database:	Ecology Well Logs	Well Log ID:	659931
Well Tag:	BBR617	Project Tag:	Not Reported
Notice of Intent #:	AE09830	Date Received:	20-JUL-10
Diameter:	6	Casing Depth:	20

GEOCHECK® - PHYSICAL SETTING SOURCE MAP FINDINGS

Well Completion:	02-JUL-10	Well Owner:	Sound Transit
Well Type:	Decommissioning	Driller #:	Not Reported
Static Level:	0	Flow Rate (GPM):	0
Flow Type:	Not Reported	PSI:	0
Well Test:	Not Reported	Water Reclamation #:	10

L790
SSW
1/4 - 1/2 Mile
Lower

WA WELLS WALOG1000490509

Database:	Ecology Well Logs	Well Log ID:	659937
Well Tag:	BBR614	Project Tag:	Not Reported
Notice of Intent #:	AE09830	Date Received:	20-JUL-10
Diameter:	6	Casing Depth:	20
Well Completion:	02-JUL-10	Well Owner:	Sound Transit
Well Type:	Decommissioning	Driller #:	Not Reported
Static Level:	0	Flow Rate (GPM):	0
Flow Type:	Not Reported	PSI:	0
Well Test:	Not Reported	Water Reclamation #:	10

L791
SSW
1/4 - 1/2 Mile
Lower

WA WELLS WALOG1000490508

Database:	Ecology Well Logs	Well Log ID:	659935
Well Tag:	BBR615	Project Tag:	Not Reported
Notice of Intent #:	AE09830	Date Received:	20-JUL-10
Diameter:	6	Casing Depth:	20
Well Completion:	02-JUL-10	Well Owner:	Sound Transit
Well Type:	Decommissioning	Driller #:	Not Reported
Static Level:	0	Flow Rate (GPM):	0
Flow Type:	Not Reported	PSI:	0
Well Test:	Not Reported	Water Reclamation #:	10

L792
SSW
1/4 - 1/2 Mile
Lower

WA WELLS WALOG1000490507

Database:	Ecology Well Logs	Well Log ID:	659933
Well Tag:	BBR616	Project Tag:	Not Reported
Notice of Intent #:	AE09830	Date Received:	20-JUL-10
Diameter:	6	Casing Depth:	20
Well Completion:	02-JUL-10	Well Owner:	Sound Transit
Well Type:	Decommissioning	Driller #:	Not Reported
Static Level:	0	Flow Rate (GPM):	0
Flow Type:	Not Reported	PSI:	0
Well Test:	Not Reported	Water Reclamation #:	10

GEOCHECK® - PHYSICAL SETTING SOURCE MAP FINDINGS

Map ID
Direction
Distance
Elevation

Database EDR ID Number

L793
SSW
1/4 - 1/2 Mile
Lower

WA WELLS WALOG1000490502

Database:	Ecology Well Logs	Well Log ID:	659923
Well Tag:	BBR621	Project Tag:	Not Reported
Notice of Intent #:	AE09830	Date Received:	20-JUL-10
Diameter:	6	Casing Depth:	20
Well Completion:	02-JUL-10	Well Owner:	Sound Transit
Well Type:	Decommissioning	Driller #:	Not Reported
Static Level:	0	Flow Rate (GPM):	0
Flow Type:	Not Reported	PSI:	0
Well Test:	Not Reported	Water Reclamation #:	10

L794
SSW
1/4 - 1/2 Mile
Lower

WA WELLS WALOG1000490497

Database:	Ecology Well Logs	Well Log ID:	659913
Well Tag:	BBR626	Project Tag:	Not Reported
Notice of Intent #:	AE09830	Date Received:	20-JUL-10
Diameter:	6	Casing Depth:	20
Well Completion:	02-JUL-10	Well Owner:	Sound Transit
Well Type:	Decommissioning	Driller #:	Not Reported
Static Level:	0	Flow Rate (GPM):	0
Flow Type:	Not Reported	PSI:	0
Well Test:	Not Reported	Water Reclamation #:	10

L795
SSW
1/4 - 1/2 Mile
Lower

WA WELLS WALOG1000487474

Database:	Ecology Well Logs	Well Log ID:	653947
Well Tag:	BBR570	Project Tag:	Not Reported
Notice of Intent #:	DE00947	Date Received:	10-JUN-10
Diameter:	6	Casing Depth:	20
Well Completion:	04-JUN-10	Well Owner:	Sound Transit
Well Type:	Water	Driller #:	Not Reported
Static Level:	0	Flow Rate (GPM):	0
Flow Type:	Not Reported	PSI:	0
Well Test:	Not Reported	Water Reclamation #:	10

L796
SSW
1/4 - 1/2 Mile
Lower

WA WELLS WALOG1000487473

Database:	Ecology Well Logs	Well Log ID:	653945
Well Tag:	BBR571	Project Tag:	Not Reported
Notice of Intent #:	DE00947	Date Received:	10-JUN-10
Diameter:	6	Casing Depth:	20

GEOCHECK® - PHYSICAL SETTING SOURCE MAP FINDINGS

Well Completion:	04-JUN-10	Well Owner:	Sound Transit
Well Type:	Water	Driller #:	Not Reported
Static Level:	0	Flow Rate (GPM):	0
Flow Type:	Not Reported	PSI:	0
Well Test:	Not Reported	Water Reclamation #:	10

L797
SSW
1/4 - 1/2 Mile
Lower

WA WELLS WALOG1000490498

Database:	Ecology Well Logs	Well Log ID:	659915
Well Tag:	BBR625	Project Tag:	Not Reported
Notice of Intent #:	AE09830	Date Received:	20-JUL-10
Diameter:	6	Casing Depth:	20
Well Completion:	02-JUL-10	Well Owner:	Sound Transit
Well Type:	Decommissioning	Driller #:	Not Reported
Static Level:	0	Flow Rate (GPM):	0
Flow Type:	Not Reported	PSI:	0
Well Test:	Not Reported	Water Reclamation #:	10

L798
SSW
1/4 - 1/2 Mile
Lower

WA WELLS WALOG1000490501

Database:	Ecology Well Logs	Well Log ID:	659921
Well Tag:	BBR622	Project Tag:	Not Reported
Notice of Intent #:	AE09830	Date Received:	20-JUL-10
Diameter:	6	Casing Depth:	20
Well Completion:	02-JUL-10	Well Owner:	Sound Transit
Well Type:	Decommissioning	Driller #:	Not Reported
Static Level:	0	Flow Rate (GPM):	0
Flow Type:	Not Reported	PSI:	0
Well Test:	Not Reported	Water Reclamation #:	10

L799
SSW
1/4 - 1/2 Mile
Lower

WA WELLS WALOG1000490500

Database:	Ecology Well Logs	Well Log ID:	659919
Well Tag:	BBR623	Project Tag:	Not Reported
Notice of Intent #:	AE09830	Date Received:	20-JUL-10
Diameter:	6	Casing Depth:	20
Well Completion:	02-JUL-10	Well Owner:	Sound Transit
Well Type:	Decommissioning	Driller #:	Not Reported
Static Level:	0	Flow Rate (GPM):	0
Flow Type:	Not Reported	PSI:	0
Well Test:	Not Reported	Water Reclamation #:	10

GEOCHECK® - PHYSICAL SETTING SOURCE MAP FINDINGS

Map ID
Direction
Distance
Elevation

Database EDR ID Number

L800
SSW
1/4 - 1/2 Mile
Lower

WA WELLS WALOG1000490499

Database:	Ecology Well Logs	Well Log ID:	659917
Well Tag:	BBR624	Project Tag:	Not Reported
Notice of Intent #:	AE09830	Date Received:	20-JUL-10
Diameter:	6	Casing Depth:	20
Well Completion:	02-JUL-10	Well Owner:	Sound Transit
Well Type:	Decommissioning	Driller #:	Not Reported
Static Level:	0	Flow Rate (GPM):	0
Flow Type:	Not Reported	PSI:	0
Well Test:	Not Reported	Water Reclamation #:	10

L801
SSW
1/4 - 1/2 Mile
Lower

WA WELLS WALOG1000490520

Database:	Ecology Well Logs	Well Log ID:	659958
Well Tag:	BBR603	Project Tag:	Not Reported
Notice of Intent #:	AE09830	Date Received:	20-JUL-10
Diameter:	6	Casing Depth:	20
Well Completion:	02-JUL-10	Well Owner:	Sound Transit
Well Type:	Decommissioning	Driller #:	Not Reported
Static Level:	0	Flow Rate (GPM):	0
Flow Type:	Not Reported	PSI:	0
Well Test:	Not Reported	Water Reclamation #:	10

L802
SSW
1/4 - 1/2 Mile
Lower

WA WELLS WALOG1000490519

Database:	Ecology Well Logs	Well Log ID:	659956
Well Tag:	BBR604	Project Tag:	Not Reported
Notice of Intent #:	AE09830	Date Received:	20-JUL-10
Diameter:	6	Casing Depth:	20
Well Completion:	02-JUL-10	Well Owner:	Sound Transit
Well Type:	Decommissioning	Driller #:	Not Reported
Static Level:	0	Flow Rate (GPM):	0
Flow Type:	Not Reported	PSI:	0
Well Test:	Not Reported	Water Reclamation #:	10

L803
SSW
1/4 - 1/2 Mile
Lower

WA WELLS WALOG1000490518

Database:	Ecology Well Logs	Well Log ID:	659954
Well Tag:	BBR605	Project Tag:	Not Reported
Notice of Intent #:	AE09830	Date Received:	20-JUL-10
Diameter:	6	Casing Depth:	20

GEOCHECK® - PHYSICAL SETTING SOURCE MAP FINDINGS

Well Completion:	02-JUL-10	Well Owner:	Sound Transit
Well Type:	Decommissioning	Driller #:	Not Reported
Static Level:	0	Flow Rate (GPM):	0
Flow Type:	Not Reported	PSI:	0
Well Test:	Not Reported	Water Reclamation #:	10

L804
SSW
1/4 - 1/2 Mile
Lower

WA WELLS WALOG1000490521

Database:	Ecology Well Logs	Well Log ID:	659960
Well Tag:	BBR602	Project Tag:	Not Reported
Notice of Intent #:	AE09830	Date Received:	20-JUL-10
Diameter:	6	Casing Depth:	20
Well Completion:	02-JUL-10	Well Owner:	Sound Transit
Well Type:	Decommissioning	Driller #:	Not Reported
Static Level:	0	Flow Rate (GPM):	0
Flow Type:	Not Reported	PSI:	0
Well Test:	Not Reported	Water Reclamation #:	10

L805
SSW
1/4 - 1/2 Mile
Lower

WA WELLS WALOG1000490524

Database:	Ecology Well Logs	Well Log ID:	659965
Well Tag:	BBR599	Project Tag:	Not Reported
Notice of Intent #:	AE09830	Date Received:	20-JUL-10
Diameter:	6	Casing Depth:	20
Well Completion:	02-JUL-10	Well Owner:	Sound Transit
Well Type:	Decommissioning	Driller #:	Not Reported
Static Level:	0	Flow Rate (GPM):	0
Flow Type:	Not Reported	PSI:	0
Well Test:	Not Reported	Water Reclamation #:	10

L806
SSW
1/4 - 1/2 Mile
Lower

WA WELLS WALOG1000490523

Database:	Ecology Well Logs	Well Log ID:	659963
Well Tag:	BBR600	Project Tag:	Not Reported
Notice of Intent #:	AE09830	Date Received:	20-JUL-10
Diameter:	6	Casing Depth:	20
Well Completion:	02-JUL-10	Well Owner:	Sound Transit
Well Type:	Decommissioning	Driller #:	Not Reported
Static Level:	0	Flow Rate (GPM):	0
Flow Type:	Not Reported	PSI:	0
Well Test:	Not Reported	Water Reclamation #:	10

GEOCHECK® - PHYSICAL SETTING SOURCE MAP FINDINGS

Map ID
Direction
Distance
Elevation

Database EDR ID Number

L807
SSW
1/4 - 1/2 Mile
Lower

WA WELLS WALOG1000490522

Database:	Ecology Well Logs	Well Log ID:	659961
Well Tag:	BBR601	Project Tag:	Not Reported
Notice of Intent #:	AE09830	Date Received:	20-JUL-10
Diameter:	6	Casing Depth:	20
Well Completion:	02-JUL-10	Well Owner:	Sound Transit
Well Type:	Decommissioning	Driller #:	Not Reported
Static Level:	0	Flow Rate (GPM):	0
Flow Type:	Not Reported	PSI:	0
Well Test:	Not Reported	Water Reclamation #:	10

L808
SSW
1/4 - 1/2 Mile
Lower

WA WELLS WALOG1000490517

Database:	Ecology Well Logs	Well Log ID:	659952
Well Tag:	BBR606	Project Tag:	Not Reported
Notice of Intent #:	AE09830	Date Received:	20-JUL-10
Diameter:	6	Casing Depth:	20
Well Completion:	02-JUL-10	Well Owner:	Sound Transit
Well Type:	Decommissioning	Driller #:	Not Reported
Static Level:	0	Flow Rate (GPM):	0
Flow Type:	Not Reported	PSI:	0
Well Test:	Not Reported	Water Reclamation #:	10

L809
SSW
1/4 - 1/2 Mile
Lower

WA WELLS WALOG1000490512

Database:	Ecology Well Logs	Well Log ID:	659943
Well Tag:	BBR611	Project Tag:	Not Reported
Notice of Intent #:	AE09830	Date Received:	20-JUL-10
Diameter:	6	Casing Depth:	20
Well Completion:	02-JUL-10	Well Owner:	Sound Transit
Well Type:	Decommissioning	Driller #:	Not Reported
Static Level:	0	Flow Rate (GPM):	0
Flow Type:	Not Reported	PSI:	0
Well Test:	Not Reported	Water Reclamation #:	10

L810
SSW
1/4 - 1/2 Mile
Lower

WA WELLS WALOG1000490511

Database:	Ecology Well Logs	Well Log ID:	659941
Well Tag:	BBR612	Project Tag:	Not Reported
Notice of Intent #:	AE09830	Date Received:	20-JUL-10
Diameter:	6	Casing Depth:	20

GEOCHECK® - PHYSICAL SETTING SOURCE MAP FINDINGS

Well Completion:	02-JUL-10	Well Owner:	Sound Transit
Well Type:	Decommissioning	Driller #:	Not Reported
Static Level:	0	Flow Rate (GPM):	0
Flow Type:	Not Reported	PSI:	0
Well Test:	Not Reported	Water Reclamation #:	10

L811
SSW
1/4 - 1/2 Mile
Lower

WA WELLS WALOG1000490510

Database:	Ecology Well Logs	Well Log ID:	659939
Well Tag:	BBR613	Project Tag:	Not Reported
Notice of Intent #:	AE09830	Date Received:	20-JUL-10
Diameter:	6	Casing Depth:	20
Well Completion:	02-JUL-10	Well Owner:	Sound Transit
Well Type:	Decommissioning	Driller #:	Not Reported
Static Level:	0	Flow Rate (GPM):	0
Flow Type:	Not Reported	PSI:	0
Well Test:	Not Reported	Water Reclamation #:	10

L812
SSW
1/4 - 1/2 Mile
Lower

WA WELLS WALOG1000490513

Database:	Ecology Well Logs	Well Log ID:	659945
Well Tag:	BBR610	Project Tag:	Not Reported
Notice of Intent #:	AE09830	Date Received:	20-JUL-10
Diameter:	6	Casing Depth:	20
Well Completion:	02-JUL-10	Well Owner:	Sound Transit
Well Type:	Decommissioning	Driller #:	Not Reported
Static Level:	0	Flow Rate (GPM):	0
Flow Type:	Not Reported	PSI:	0
Well Test:	Not Reported	Water Reclamation #:	10

L813
SSW
1/4 - 1/2 Mile
Lower

WA WELLS WALOG1000490516

Database:	Ecology Well Logs	Well Log ID:	659950
Well Tag:	BBR607	Project Tag:	Not Reported
Notice of Intent #:	AE09830	Date Received:	20-JUL-10
Diameter:	6	Casing Depth:	20
Well Completion:	02-JUL-10	Well Owner:	Sound Transit
Well Type:	Decommissioning	Driller #:	Not Reported
Static Level:	0	Flow Rate (GPM):	0
Flow Type:	Not Reported	PSI:	0
Well Test:	Not Reported	Water Reclamation #:	10

GEOCHECK® - PHYSICAL SETTING SOURCE MAP FINDINGS

Map ID
Direction
Distance
Elevation

Database EDR ID Number

L814
SSW
1/4 - 1/2 Mile
Lower

WA WELLS WALOG1000490515

Database:	Ecology Well Logs	Well Log ID:	659949
Well Tag:	BBR608	Project Tag:	Not Reported
Notice of Intent #:	AE09830	Date Received:	20-JUL-10
Diameter:	6	Casing Depth:	20
Well Completion:	02-JUL-10	Well Owner:	Sound Transit
Well Type:	Decommissioning	Driller #:	Not Reported
Static Level:	0	Flow Rate (GPM):	0
Flow Type:	Not Reported	PSI:	0
Well Test:	Not Reported	Water Reclamation #:	10

L815
SSW
1/4 - 1/2 Mile
Lower

WA WELLS WALOG1000490514

Database:	Ecology Well Logs	Well Log ID:	659947
Well Tag:	BBR609	Project Tag:	Not Reported
Notice of Intent #:	AE09830	Date Received:	20-JUL-10
Diameter:	6	Casing Depth:	20
Well Completion:	02-JUL-10	Well Owner:	Sound Transit
Well Type:	Decommissioning	Driller #:	Not Reported
Static Level:	0	Flow Rate (GPM):	0
Flow Type:	Not Reported	PSI:	0
Well Test:	Not Reported	Water Reclamation #:	10

816
NW
1/4 - 1/2 Mile
Lower

WA WELLS WALOG100050006

Database:	Ecology Well Logs	Well Log ID:	46803
Well Tag:	Not Reported	Project Tag:	Not Reported
Notice of Intent #:	Not Reported	Date Received:	Not Reported
Diameter:	2	Casing Depth:	82
Well Completion:	Not Reported	Well Owner:	F. J. Plattenberger
Well Type:	Water	Driller #:	Not Reported
Static Level:	0	Flow Rate (GPM):	0
Flow Type:	Not Reported	PSI:	0
Well Test:	Not Reported	Water Reclamation #:	10

M817
SSE
1/4 - 1/2 Mile
Lower

WA WELLS WALOG1000238803

Database:	Ecology Well Logs	Well Log ID:	311682
Well Tag:	AGH996	Project Tag:	Not Reported
Notice of Intent #:	R050288	Date Received:	25-JUN-01
Diameter:	0	Casing Depth:	15

GEOCHECK® - PHYSICAL SETTING SOURCE MAP FINDINGS

Well Completion:	17-MAY-01	Well Owner:	Tosco Corp
Well Type:	Resource Protection	Driller #:	Not Reported
Static Level:	0	Flow Rate (GPM):	0
Flow Type:	Not Reported	PSI:	0
Well Test:	Not Reported	Water Reclamation #:	10

M818
SSE
1/4 - 1/2 Mile
Lower

WA WELLS WALOG1000238802

Database:	Ecology Well Logs	Well Log ID:	311681
Well Tag:	AGH995	Project Tag:	Not Reported
Notice of Intent #:	R050288	Date Received:	25-JUN-01
Diameter:	0	Casing Depth:	15
Well Completion:	17-MAY-01	Well Owner:	Tosco Corp
Well Type:	Resource Protection	Driller #:	Not Reported
Static Level:	0	Flow Rate (GPM):	0
Flow Type:	Not Reported	PSI:	0
Well Test:	Not Reported	Water Reclamation #:	10

M819
SSE
1/4 - 1/2 Mile
Lower

WA WELLS WALOG1000238801

Database:	Ecology Well Logs	Well Log ID:	311680
Well Tag:	AGH994	Project Tag:	Not Reported
Notice of Intent #:	R050288	Date Received:	25-JUN-01
Diameter:	0	Casing Depth:	15
Well Completion:	17-MAY-01	Well Owner:	Tosco Corp
Well Type:	Resource Protection	Driller #:	Not Reported
Static Level:	0	Flow Rate (GPM):	0
Flow Type:	Not Reported	PSI:	0
Well Test:	Not Reported	Water Reclamation #:	10

M820
SSE
1/4 - 1/2 Mile
Lower

WA WELLS WALOG1000238804

Database:	Ecology Well Logs	Well Log ID:	311683
Well Tag:	AGH997	Project Tag:	Not Reported
Notice of Intent #:	R050288	Date Received:	25-JUN-01
Diameter:	0	Casing Depth:	15
Well Completion:	17-MAY-01	Well Owner:	Tosco Corp
Well Type:	Resource Protection	Driller #:	Not Reported
Static Level:	0	Flow Rate (GPM):	0
Flow Type:	Not Reported	PSI:	0
Well Test:	Not Reported	Water Reclamation #:	10

GEOCHECK® - PHYSICAL SETTING SOURCE MAP FINDINGS

Map ID
Direction
Distance
Elevation

Database EDR ID Number

M821
SSE
1/4 - 1/2 Mile
Lower

WA WELLS WALOG1000627058

Database:	Ecology Well Logs	Well Log ID:	925820
Well Tag:	Not Reported	Project Tag:	Not Reported
Notice of Intent #:	AE27944	Date Received:	30-JUL-14
Diameter:	2.25	Casing Depth:	13
Well Completion:	03-JUL-14	Well Owner:	Puyallup School District 403
Well Type:	Decommissioning	Driller #:	3018
Static Level:	6	Flow Rate (GPM):	0
Flow Type:	Static Level	PSI:	0
Well Test:	Not Reported	Water Reclamation #:	10

M822
SSE
1/4 - 1/2 Mile
Lower

WA WELLS WALOG1000627059

Database:	Ecology Well Logs	Well Log ID:	925821
Well Tag:	Not Reported	Project Tag:	Not Reported
Notice of Intent #:	AE27944	Date Received:	30-JUL-14
Diameter:	2.25	Casing Depth:	13
Well Completion:	03-JUL-14	Well Owner:	Puyallup School District 403
Well Type:	Decommissioning	Driller #:	3018
Static Level:	6	Flow Rate (GPM):	0
Flow Type:	Static Level	PSI:	0
Well Test:	Not Reported	Water Reclamation #:	10

M823
SSE
1/4 - 1/2 Mile
Lower

WA WELLS WALOG1000627033

Database:	Ecology Well Logs	Well Log ID:	925795
Well Tag:	Not Reported	Project Tag:	Not Reported
Notice of Intent #:	AE27944	Date Received:	30-JUL-14
Diameter:	2.25	Casing Depth:	13
Well Completion:	03-JUL-14	Well Owner:	Puyallup School District 403
Well Type:	Decommissioning	Driller #:	3018
Static Level:	6	Flow Rate (GPM):	0
Flow Type:	Static Level	PSI:	0
Well Test:	Not Reported	Water Reclamation #:	10

M824
SSE
1/4 - 1/2 Mile
Lower

WA WELLS WALOG1000627034

Database:	Ecology Well Logs	Well Log ID:	925796
Well Tag:	Not Reported	Project Tag:	Not Reported
Notice of Intent #:	AE27944	Date Received:	30-JUL-14
Diameter:	2.25	Casing Depth:	13

GEOCHECK® - PHYSICAL SETTING SOURCE MAP FINDINGS

Well Completion:	03-JUL-14	Well Owner:	Puyallup School District 403
Well Type:	Decommissioning	Driller #:	3018
Static Level:	6	Flow Rate (GPM):	0
Flow Type:	Static Level	PSI:	0
Well Test:	Not Reported	Water Reclamation #:	10

**825
East
1/4 - 1/2 Mile
Higher**

FRDS PWS WA5318350

Epa region:	10	State:	WA
Pwsid:	WA5318350	Pwsname:	DECHAUX MUTUAL WATER
Cityserved:	Not Reported	Stateserved:	WA
Ziperved:	Not Reported	Fipscounty:	53053
Status:	Active	Retpopsrvd:	53
Pwssvconn:	22	Psource longname:	Groundwater
Pwstype:	CWS	Owner:	Private
Contact:	Christopher Lee	Contactorgname:	DECHAUX MUTUAL WATER
Contactphone:	Not Reported	Contactaddress1:	2531 Inter Ave #A
Contactaddress2:	Not Reported	Contactcity:	Puyallup
Contactstate:	WA	Contactzip:	98372
Pwsactivitycode:	A		
PWS ID:	WA5318350	PWS name:	DECHAUX MUTUAL WATER
Address:	Not Reported	Care of:	Not Reported
City:	PUYALLUP	State:	WA
Zip:	98371	Owner:	DECHAUX MUTUAL WATER
Source code:	Ground water	Population:	53
PWS ID:	WA5318350	PWS type:	Not Reported
PWS name:	Not Reported	PWS address:	Not Reported
PWS city:	Not Reported	PWS state:	Not Reported
PWS zip:	Not Reported	PWS name:	DECHAUX MUTUAL WATER
PWS type code:	C	Retail population served:	53
Contact:	LAURIE MAIN	Contact address:	9811 DECHAUX RD E
Contact address:	EDGEWOOD	Contact city:	WA
Contact state:	98	Contact zip:	Not Reported
Contact telephone:	Not Reported		
PWS ID:	WA5318350	Activity status:	Active
Date system activated:	Not Reported	Date system deactivated:	Not Reported
Retail population:	00000053	System name:	DECHAUX MUTUAL WATER
System address:	Not Reported	System city:	PUYALLUP
System state:	WA	System zip:	98371
Population served:	Under 101 Persons	Treatment:	Treated
Latitude:	471127	Longitude:	1221721
Violation id:	0051255	Orig code:	S
State:	WA	Violation Year:	2000
Contamination code:	3100	Contamination Name:	Coliform (TCR)
Violation code:	23	Violation name:	Monitoring, Routine Major (TCR)
Rule code:	110	Rule name:	TCR
Violation measur:	0	Unit of measure:	Not Reported
State mcl:	0	Cmp bdt:	06/01/2000
Cmp edt:	06/30/2000		
Violation id:	0088888	Orig code:	F

GEOCHECK® - PHYSICAL SETTING SOURCE MAP FINDINGS

State:	WA	Violation Year:	2000
Contamination code:	7000	Contamination Name:	Consumer Confidence Rule
Violation code:	71	Violation name:	CCR Complete Failure to Report
Rule code:	420	Rule name:	CCR
Violation measur:	0	Unit of measure:	Not Reported
State mcl:	0	Cmp bdt:	07/01/2000
Cmp edt:	03/27/2001		
Violation id:	0507928	Orig code:	S
State:	WA	Violation Year:	2006
Contamination code:	5000	Contamination Name:	Lead and Copper Rule
Violation code:	52	Violation name:	Follow-up Or Routine LCR Tap M/R
Rule code:	350	Rule name:	LCR
Violation measur:	Not Reported	Unit of measure:	Not Reported
State mcl:	Not Reported	Cmp bdt:	01/01/2006
Cmp edt:	Not Reported		
Violation id:	1310975	Orig code:	S
State:	WA	Violation Year:	2013
Contamination code:	3100	Contamination Name:	Coliform (TCR)
Violation code:	23	Violation name:	Monitoring, Routine Major (TCR)
Rule code:	110	Rule name:	TCR
Violation measur:	Not Reported	Unit of measure:	Not Reported
State mcl:	Not Reported	Cmp bdt:	12/01/2013
Cmp edt:	12/31/2013		
Violation id:	9893001	Orig code:	S
State:	WA	Violation Year:	1998
Contamination code:	5000	Contamination Name:	Lead and Copper Rule
Violation code:	51	Violation name:	Initial Tap Sampling for Pb and Cu
Rule code:	350	Rule name:	LCR
Violation measur:	0	Unit of measure:	Not Reported
State mcl:	0	Cmp bdt:	01/01/1998
Cmp edt:	01/01/2000		
PWS currently has or had major violation(s) or enforcement:Yes			
Violation ID:	9325320	Violation source ID:	Not Reported
PWS telephone:	Not Reported	Contaminant:	COLIFORM (TCR)
Violation type:	Max Contaminant Level, Monthly (TCR)		
Violation start date:	020193	Violation end date:	022893
Violation period (months):	001	Violation awareness date:	022893
Major violator:	Not Reported	Maximum contaminant level:	Not Reported
Number of required samples:	Not Reported	Number of samples taken:	Not Reported
Analysis method:	Not Reported	Analysis result:	Not Reported
Violation ID:	0051255	Orig Code:	S
Enforcemnt FY:	2000	Enforcement Action:	06/30/2000
Enforcement Detail:	St Violation/Reminder Notice		
Enforcement Category:	Informal		
Violation ID:	0088888	Orig Code:	F
Enforcemnt FY:	2001	Enforcement Action:	03/27/2001
Enforcement Detail:	Fed Compliance achieved	Enforcement Category:	Resolving
Violation ID:	0099999	Orig Code:	F
Enforcemnt FY:	2001	Enforcement Action:	03/27/2001
Enforcement Detail:	Fed Compliance achieved	Enforcement Category:	Resolving
Violation ID:	0507928	Orig Code:	S
Enforcemnt FY:	2007	Enforcement Action:	12/31/2006
Enforcement Detail:	St Compliance achieved	Enforcement Category:	Resolving

GEOCHECK® - PHYSICAL SETTING SOURCE MAP FINDINGS

Violation ID:	9893001	Orig Code:	S
Enforcement FY:	2000	Enforcement Action:	01/01/2000
Enforcement Detail:	St Compliance achieved	Enforcement Category:	Resolving
PWS name:	DECHAUX MUTUAL WATER	Population served:	53
PWS type code:	C	Violation ID:	0051255
Contaminant:	COLIFORM (TCR)	Violation type:	Monitoring, Routine Major (TCR)
Compliance start date:	6/1/2000 0:00:00	Compliance end date:	6/30/2000 0:00:00
Enforcement date:	6/30/2000 0:00:00	Enforcement action:	State Violation/Reminder Notice
Violation measurement:	0		
PWS name:	DECHAUX MUTUAL WATER	Population served:	53
PWS type code:	C	Violation ID:	0088888
Contaminant:	7000	Violation type:	71
Compliance start date:	7/1/2000 0:00:00	Compliance end date:	3/27/2001 0:00:00
Enforcement date:	3/27/2001 0:00:00	Enforcement action:	Fed Compliance Achieved
Violation measurement:	0		
PWS name:	DECHAUX MUTUAL WATER	Population served:	53
PWS type code:	C	Violation ID:	0507928
Contaminant:	LEAD & COPPER RULE	Violation type:	Follow-up and Routine Tap Sampling
Compliance start date:	1/1/2006 0:00:00	Compliance end date:	12/31/2006 0:00:00
Enforcement date:	12/31/2006 0:00:00	Enforcement action:	State Compliance Achieved
Violation measurement:	Not Reported		
PWS name:	DECHAUX MUTUAL WATER	Population served:	53
PWS type code:	C	Violation ID:	0720921
Contaminant:	7000	Violation type:	71
Compliance start date:	7/1/2007 0:00:00	Compliance end date:	12/31/2007 0:00:00
Enforcement date:	12/31/2007 0:00:00	Enforcement action:	State Compliance Achieved
Violation measurement:	Not Reported		
PWS name:	DECHAUX MUTUAL WATER	Population served:	53
PWS type code:	C	Violation ID:	9893001
Contaminant:	LEAD & COPPER RULE	Violation type:	Initial Tap Sampling for Pb and Cu
Compliance start date:	1/1/1998 0:00:00	Compliance end date:	1/1/2000 0:00:00
Enforcement date:	1/1/2000 0:00:00	Enforcement action:	State Compliance Achieved
Violation measurement:	0		

**1826
NNE
1/4 - 1/2 Mile
Higher**

FED USGS USGS40001250362

Organization ID:	USGS-WA		
Organization Name:	USGS Washington Water Science Center		
Monitor Location:	20N/04E-28H05		
Type:	Well: Test hole not completed as a well		
Description:	DESTROYEY - CASING PULLED AREA PAVED PARKING LOT		
HUC:	17110014	Drainage Area:	Not Reported
Drainage Area Units:	Not Reported	Contrib Drainage Area:	Not Reported
Contrib Drainage Area Unts:	Not Reported	Aquifer:	Not Reported
Formation Type:	Not Reported	Aquifer Type:	Not Reported
Construction Date:	19930322	Well Depth:	Not Reported
Well Depth Units:	Not Reported	Well Hole Depth:	20
Well Hole Depth Units:	ft		

GEOCHECK® - PHYSICAL SETTING SOURCE MAP FINDINGS

Map ID
 Direction
 Distance
 Elevation

Database EDR ID Number

M827
SSE
 1/4 - 1/2 Mile
 Lower

WA WELLS WALOG1000352602

Database:	Ecology Well Logs	Well Log ID:	446328
Well Tag:	Not Reported	Project Tag:	Not Reported
Notice of Intent #:	E003390	Date Received:	18-JUL-06
Diameter:	2	Casing Depth:	12
Well Completion:	22-MAY-06	Well Owner:	E3ra
Well Type:	Resource Protection	Driller #:	Not Reported
Static Level:	0	Flow Rate (GPM):	0
Flow Type:	Not Reported	PSI:	0
Well Test:	Not Reported	Water Reclamation #:	10

M828
SSE
 1/4 - 1/2 Mile
 Lower

WA WELLS WALOG1000446162

Database:	Ecology Well Logs	Well Log ID:	577609
Well Tag:	BBK329	Project Tag:	Not Reported
Notice of Intent #:	RE03216	Date Received:	02-APR-09
Diameter:	9	Casing Depth:	20
Well Completion:	25-MAR-09		
Well Owner:	Barbara Matthews Sound Environmental Strategies		
Well Type:	Resource Protection	Driller #:	Not Reported
Static Level:	0	Flow Rate (GPM):	0
Flow Type:	Not Reported	PSI:	0
Well Test:	Not Reported	Water Reclamation #:	10

M829
SSE
 1/4 - 1/2 Mile
 Lower

WA WELLS WALOG1000352600

Database:	Ecology Well Logs	Well Log ID:	446324
Well Tag:	Not Reported	Project Tag:	Not Reported
Notice of Intent #:	E003390	Date Received:	18-JUL-06
Diameter:	2	Casing Depth:	16
Well Completion:	22-MAY-06	Well Owner:	E3ra
Well Type:	Resource Protection	Driller #:	Not Reported
Static Level:	0	Flow Rate (GPM):	0
Flow Type:	Not Reported	PSI:	0
Well Test:	Not Reported	Water Reclamation #:	10

M830
SSE
 1/4 - 1/2 Mile
 Lower

WA WELLS WALOG1000352601

Database:	Ecology Well Logs	Well Log ID:	446326
Well Tag:	Not Reported	Project Tag:	Not Reported
Notice of Intent #:	E003390	Date Received:	18-JUL-06

GEOCHECK® - PHYSICAL SETTING SOURCE MAP FINDINGS

Diameter:	2	Casing Depth:	12
Well Completion:	22-MAY-06	Well Owner:	E3ra
Well Type:	Resource Protection	Driller #:	Not Reported
Static Level:	0	Flow Rate (GPM):	0
Flow Type:	Not Reported	PSI:	0
Well Test:	Not Reported	Water Reclamation #:	10

M831
SSE
1/4 - 1/2 Mile
Lower

WA WELLS WALOG1000446252

Database:	Ecology Well Logs	Well Log ID:	577721
Well Tag:	Not Reported	Project Tag:	Not Reported
Notice of Intent #:	AE05530	Date Received:	02-APR-09
Diameter:	2	Casing Depth:	15
Well Completion:	25-MAR-09		
Well Owner:	Barbara Matthews Sound Environmental Strategies		
Well Type:	Decommissioning	Driller #:	Not Reported
Static Level:	0	Flow Rate (GPM):	0
Flow Type:	Not Reported	PSI:	0
Well Test:	Not Reported	Water Reclamation #:	10

M832
SSE
1/4 - 1/2 Mile
Lower

WA WELLS WALOG1000446253

Database:	Ecology Well Logs	Well Log ID:	577723
Well Tag:	Not Reported	Project Tag:	Not Reported
Notice of Intent #:	AE05530	Date Received:	02-APR-09
Diameter:	2	Casing Depth:	15
Well Completion:	25-MAR-09		
Well Owner:	Barbara Matthews Sound Environmental Strategies		
Well Type:	Decommissioning	Driller #:	Not Reported
Static Level:	0	Flow Rate (GPM):	0
Flow Type:	Not Reported	PSI:	0
Well Test:	Not Reported	Water Reclamation #:	10

M833
SSE
1/4 - 1/2 Mile
Lower

WA WELLS WALOG1000446250

Database:	Ecology Well Logs	Well Log ID:	577717
Well Tag:	Not Reported	Project Tag:	Not Reported
Notice of Intent #:	AE05530	Date Received:	02-APR-09
Diameter:	2	Casing Depth:	15
Well Completion:	25-MAR-09		
Well Owner:	Barbara Matthews Sound Environmental Strategies		
Well Type:	Decommissioning	Driller #:	Not Reported
Static Level:	0	Flow Rate (GPM):	0
Flow Type:	Not Reported	PSI:	0
Well Test:	Not Reported	Water Reclamation #:	10

GEOCHECK® - PHYSICAL SETTING SOURCE MAP FINDINGS

Map ID
 Direction
 Distance
 Elevation

Database EDR ID Number

M834
SSE
 1/4 - 1/2 Mile
 Lower

WA WELLS WALOG1000446251

Database:	Ecology Well Logs	Well Log ID:	577719
Well Tag:	Not Reported	Project Tag:	Not Reported
Notice of Intent #:	AE05530	Date Received:	02-APR-09
Diameter:	2	Casing Depth:	15
Well Completion:	25-MAR-09		
Well Owner:	Barbara Matthews Sound Environmental Strategies		
Well Type:	Decommissioning	Driller #:	Not Reported
Static Level:	0	Flow Rate (GPM):	0
Flow Type:	Not Reported	PSI:	0
Well Test:	Not Reported	Water Reclamation #:	10

M835
SSE
 1/4 - 1/2 Mile
 Lower

WA WELLS WALOG1000058159

Database:	Ecology Well Logs	Well Log ID:	56170
Well Tag:	ACS733	Project Tag:	Not Reported
Notice of Intent #:	R028493	Date Received:	17-OCT-97
Diameter:	0	Casing Depth:	0
Well Completion:	Not Reported	Well Owner:	Chevron
Well Type:	Resource Protection	Driller #:	Not Reported
Static Level:	0	Flow Rate (GPM):	0
Flow Type:	Not Reported	PSI:	0
Well Test:	Not Reported	Water Reclamation #:	10

M836
SSE
 1/4 - 1/2 Mile
 Lower

WA WELLS WALOG1000058160

Database:	Ecology Well Logs	Well Log ID:	56171
Well Tag:	ACS734	Project Tag:	Not Reported
Notice of Intent #:	R028493	Date Received:	17-OCT-97
Diameter:	0	Casing Depth:	0
Well Completion:	Not Reported	Well Owner:	Chevron
Well Type:	Resource Protection	Driller #:	Not Reported
Static Level:	0	Flow Rate (GPM):	0
Flow Type:	Not Reported	PSI:	0
Well Test:	Not Reported	Water Reclamation #:	10

M837
SSE
 1/4 - 1/2 Mile
 Lower

WA WELLS WALOG1000055925

Database:	Ecology Well Logs	Well Log ID:	53539
Well Tag:	Not Reported	Project Tag:	Not Reported
Notice of Intent #:	037569	Date Received:	03-APR-91

GEOCHECK® - PHYSICAL SETTING SOURCE MAP FINDINGS

Diameter:	0	Casing Depth:	0
Well Completion:	15-MAR-91	Well Owner:	U. S. Post Office
Well Type:	Water	Driller #:	Not Reported
Static Level:	0	Flow Rate (GPM):	0
Flow Type:	Not Reported	PSI:	0
Well Test:	Not Reported	Water Reclamation #:	10

M838
SSE
1/4 - 1/2 Mile
Lower

WA WELLS WALOG1000057407

Database:	Ecology Well Logs	Well Log ID:	55356
Well Tag:	ABY056	Project Tag:	Not Reported
Notice of Intent #:	R005380	Date Received:	22-MAY-95
Diameter:	0	Casing Depth:	0
Well Completion:	03-MAY-95	Well Owner:	B. P. # 11082
Well Type:	Resource Protection	Driller #:	Not Reported
Static Level:	0	Flow Rate (GPM):	0
Flow Type:	Not Reported	PSI:	0
Well Test:	Not Reported	Water Reclamation #:	10

M839
SSE
1/4 - 1/2 Mile
Lower

WA WELLS WALOG1000058163

Database:	Ecology Well Logs	Well Log ID:	56174
Well Tag:	ACS737	Project Tag:	Not Reported
Notice of Intent #:	R028493	Date Received:	17-OCT-97
Diameter:	0	Casing Depth:	0
Well Completion:	Not Reported	Well Owner:	Chevron
Well Type:	Resource Protection	Driller #:	Not Reported
Static Level:	0	Flow Rate (GPM):	0
Flow Type:	Not Reported	PSI:	0
Well Test:	Not Reported	Water Reclamation #:	10

M840
SSE
1/4 - 1/2 Mile
Lower

WA WELLS WALOG1000201017

Database:	Ecology Well Logs	Well Log ID:	249085
Well Tag:	Not Reported	Project Tag:	Not Reported
Notice of Intent #:	A047366	Date Received:	13-DEC-99
Diameter:	0	Casing Depth:	0
Well Completion:	22-OCT-99	Well Owner:	Texaco Inder Const
Well Type:	Decommisioning	Driller #:	Not Reported
Static Level:	0	Flow Rate (GPM):	0
Flow Type:	Not Reported	PSI:	0
Well Test:	Not Reported	Water Reclamation #:	10

GEOCHECK® - PHYSICAL SETTING SOURCE MAP FINDINGS

Map ID
Direction
Distance
Elevation

Database EDR ID Number

M841
SSE
1/4 - 1/2 Mile
Lower

WA WELLS WALOG1000058161

Database:	Ecology Well Logs	Well Log ID:	56172
Well Tag:	ACS735	Project Tag:	Not Reported
Notice of Intent #:	R028493	Date Received:	17-OCT-97
Diameter:	0	Casing Depth:	0
Well Completion:	Not Reported	Well Owner:	Chevron
Well Type:	Resource Protection	Driller #:	Not Reported
Static Level:	0	Flow Rate (GPM):	0
Flow Type:	Not Reported	PSI:	0
Well Test:	Not Reported	Water Reclamation #:	10

M842
SSE
1/4 - 1/2 Mile
Lower

WA WELLS WALOG1000058162

Database:	Ecology Well Logs	Well Log ID:	56173
Well Tag:	ACS736	Project Tag:	Not Reported
Notice of Intent #:	R028493	Date Received:	17-OCT-97
Diameter:	0	Casing Depth:	0
Well Completion:	Not Reported	Well Owner:	Chevron
Well Type:	Resource Protection	Driller #:	Not Reported
Static Level:	0	Flow Rate (GPM):	0
Flow Type:	Not Reported	PSI:	0
Well Test:	Not Reported	Water Reclamation #:	10

M843
SSE
1/4 - 1/2 Mile
Lower

WA WELLS WALOG1000446254

Database:	Ecology Well Logs	Well Log ID:	577725
Well Tag:	Not Reported	Project Tag:	Not Reported
Notice of Intent #:	AE05530	Date Received:	02-APR-09
Diameter:	2	Casing Depth:	15
Well Completion:	25-MAR-09		
Well Owner:	Barbara Matthews Sound Environmental Strategies		
Well Type:	Decommissioning	Driller #:	Not Reported
Static Level:	0	Flow Rate (GPM):	0
Flow Type:	Not Reported	PSI:	0
Well Test:	Not Reported	Water Reclamation #:	10

M844
SSE
1/4 - 1/2 Mile
Lower

WA WELLS WALOG1000621201

Database:	Ecology Well Logs	Well Log ID:	918747
Well Tag:	Not Reported	Project Tag:	Not Reported
Notice of Intent #:	EE04998	Date Received:	16-APR-14

GEOCHECK® - PHYSICAL SETTING SOURCE MAP FINDINGS

Diameter:	2.25	Casing Depth:	11
Well Completion:	24-MAR-14	Well Owner:	Puyallup Restaurant Investors Lcp
Well Type:	Resource Protection	Driller #:	3018
Static Level:	5.5	Flow Rate (GPM):	0
Flow Type:	Static Level	PSI:	0
Well Test:	Not Reported	Water Reclamation #:	10

M845
SSE
1/4 - 1/2 Mile
Lower

WA WELLS WALOG1000621204

Database:	Ecology Well Logs	Well Log ID:	918750
Well Tag:	Not Reported	Project Tag:	Not Reported
Notice of Intent #:	AE26130	Date Received:	16-APR-14
Diameter:	2.25	Casing Depth:	11
Well Completion:	24-MAR-14	Well Owner:	Puyallup Restaurant Investors Lcp
Well Type:	Decommissioning	Driller #:	3018
Static Level:	5.5	Flow Rate (GPM):	0
Flow Type:	Static Level	PSI:	0
Well Test:	Not Reported	Water Reclamation #:	10

M846
SSE
1/4 - 1/2 Mile
Lower

WA WELLS WALOG1000621165

Database:	Ecology Well Logs	Well Log ID:	918711
Well Tag:	Not Reported	Project Tag:	Not Reported
Notice of Intent #:	AE26130	Date Received:	16-APR-14
Diameter:	2.25	Casing Depth:	11
Well Completion:	24-MAR-14	Well Owner:	Puyallup Restaurant Investors Lcp
Well Type:	Decommissioning	Driller #:	3018
Static Level:	6.5	Flow Rate (GPM):	0
Flow Type:	Static Level	PSI:	0
Well Test:	Not Reported	Water Reclamation #:	10

M847
SSE
1/4 - 1/2 Mile
Lower

WA WELLS WALOG1000621166

Database:	Ecology Well Logs	Well Log ID:	918712
Well Tag:	Not Reported	Project Tag:	Not Reported
Notice of Intent #:	EE04998	Date Received:	16-APR-14
Diameter:	225	Casing Depth:	11
Well Completion:	24-MAR-14	Well Owner:	Puyallup Restaurant Investors Lcp
Well Type:	Resource Protection	Driller #:	3018
Static Level:	6	Flow Rate (GPM):	0
Flow Type:	Static Level	PSI:	0
Well Test:	Not Reported	Water Reclamation #:	10

GEOCHECK® - PHYSICAL SETTING SOURCE MAP FINDINGS

Map ID
Direction
Distance
Elevation

Database EDR ID Number

M848
SSE
1/4 - 1/2 Mile
Lower

WA WELLS WALOG1000621230

Database:	Ecology Well Logs	Well Log ID:	918776
Well Tag:	Not Reported	Project Tag:	Not Reported
Notice of Intent #:	AE26130	Date Received:	16-APR-14
Diameter:	2.25	Casing Depth:	11
Well Completion:	24-MAR-14	Well Owner:	Puyallup Restaurant Investors Lcp
Well Type:	Decommissioning	Driller #:	3018
Static Level:	5.5	Flow Rate (GPM):	0
Flow Type:	Static Level	PSI:	0
Well Test:	Not Reported	Water Reclamation #:	10

M849
SSE
1/4 - 1/2 Mile
Lower

WA WELLS WALOG1000621234

Database:	Ecology Well Logs	Well Log ID:	918780
Well Tag:	Not Reported	Project Tag:	Not Reported
Notice of Intent #:	EE04998	Date Received:	16-APR-14
Diameter:	2.25	Casing Depth:	11
Well Completion:	24-MAR-14	Well Owner:	Puyallup Restaurant Investors Lcp
Well Type:	Resource Protection	Driller #:	3018
Static Level:	6.5	Flow Rate (GPM):	0
Flow Type:	Static Level	PSI:	0
Well Test:	Not Reported	Water Reclamation #:	10

M850
SSE
1/4 - 1/2 Mile
Lower

WA WELLS WALOG1000621207

Database:	Ecology Well Logs	Well Log ID:	918753
Well Tag:	Not Reported	Project Tag:	Not Reported
Notice of Intent #:	EE04998	Date Received:	16-APR-14
Diameter:	2.25	Casing Depth:	12
Well Completion:	24-MAR-14	Well Owner:	Puyallup Restaurant Investors Lcp
Well Type:	Resource Protection	Driller #:	3018
Static Level:	6.5	Flow Rate (GPM):	0
Flow Type:	Static Level	PSI:	0
Well Test:	Not Reported	Water Reclamation #:	10

M851
SSE
1/4 - 1/2 Mile
Lower

WA WELLS WALOG1000621217

Database:	Ecology Well Logs	Well Log ID:	918763
Well Tag:	Not Reported	Project Tag:	Not Reported
Notice of Intent #:	AE26130	Date Received:	16-APR-14
Diameter:	2.25	Casing Depth:	12

GEOCHECK® - PHYSICAL SETTING SOURCE MAP FINDINGS

Well Completion:	24-MAR-14	Well Owner:	Puyallup Restaurant Investors Lcp
Well Type:	Decommissioning	Driller #:	3018
Static Level:	6.5	Flow Rate (GPM):	0
Flow Type:	Static Level	PSI:	0
Well Test:	Not Reported	Water Reclamation #:	10

M852
SSE
1/4 - 1/2 Mile
Lower

WA WELLS WALOG1000621137

Database:	Ecology Well Logs	Well Log ID:	918683
Well Tag:	Not Reported	Project Tag:	Not Reported
Notice of Intent #:	EE04998	Date Received:	16-APR-14
Diameter:	2.25	Casing Depth:	11
Well Completion:	24-MAR-14	Well Owner:	Puyallup Restaurant Investors Lcp
Well Type:	Resource Protection	Driller #:	3018
Static Level:	6	Flow Rate (GPM):	0
Flow Type:	Static Level	PSI:	0
Well Test:	Not Reported	Water Reclamation #:	10

M853
SSE
1/4 - 1/2 Mile
Lower

WA WELLS WALOG1000446257

Database:	Ecology Well Logs	Well Log ID:	577731
Well Tag:	Not Reported	Project Tag:	Not Reported
Notice of Intent #:	EE00963	Date Received:	02-APR-09
Diameter:	2	Casing Depth:	15
Well Completion:	25-MAR-09		
Well Owner:	Barbara Matthews Sound Environmental Strategies		
Well Type:	Resource Protection	Driller #:	Not Reported
Static Level:	0	Flow Rate (GPM):	0
Flow Type:	Not Reported	PSI:	0
Well Test:	Not Reported	Water Reclamation #:	10

M854
SSE
1/4 - 1/2 Mile
Lower

WA WELLS WALOG1000446258

Database:	Ecology Well Logs	Well Log ID:	577733
Well Tag:	Not Reported	Project Tag:	Not Reported
Notice of Intent #:	EE00963	Date Received:	02-APR-09
Diameter:	2	Casing Depth:	15
Well Completion:	25-MAR-09		
Well Owner:	Barbara Matthews Sound Environmental Strategies		
Well Type:	Resource Protection	Driller #:	Not Reported
Static Level:	0	Flow Rate (GPM):	0
Flow Type:	Not Reported	PSI:	0
Well Test:	Not Reported	Water Reclamation #:	10

GEOCHECK® - PHYSICAL SETTING SOURCE MAP FINDINGS

Map ID
Direction
Distance
Elevation

Database EDR ID Number

M855
SSE
1/4 - 1/2 Mile
Lower

WA WELLS WALOG1000446255

Database:	Ecology Well Logs	Well Log ID:	577727
Well Tag:	Not Reported	Project Tag:	Not Reported
Notice of Intent #:	EE00963	Date Received:	02-APR-09
Diameter:	2	Casing Depth:	15
Well Completion:	25-MAR-09		
Well Owner:	Barbara Matthews Sound Environmental Strategies		
Well Type:	Resource Protection	Driller #:	Not Reported
Static Level:	0	Flow Rate (GPM):	0
Flow Type:	Not Reported	PSI:	0
Well Test:	Not Reported	Water Reclamation #:	10

M856
SSE
1/4 - 1/2 Mile
Lower

WA WELLS WALOG1000446256

Database:	Ecology Well Logs	Well Log ID:	577729
Well Tag:	Not Reported	Project Tag:	Not Reported
Notice of Intent #:	EE00963	Date Received:	02-APR-09
Diameter:	2	Casing Depth:	15
Well Completion:	25-MAR-09		
Well Owner:	Barbara Matthews Sound Environmental Strategies		
Well Type:	Resource Protection	Driller #:	Not Reported
Static Level:	0	Flow Rate (GPM):	0
Flow Type:	Not Reported	PSI:	0
Well Test:	Not Reported	Water Reclamation #:	10

M857
SSE
1/4 - 1/2 Mile
Lower

WA WELLS WALOG1000503287

Database:	Ecology Well Logs	Well Log ID:	685382
Well Tag:	BBK329	Project Tag:	Not Reported
Notice of Intent #:	AE10987	Date Received:	02-NOV-10
Diameter:	2	Casing Depth:	20
Well Completion:	08-OCT-10	Well Owner:	Barbara Matthews Sound Earth Strategies
Well Type:	Decommissioning	Driller #:	Not Reported
Static Level:	0	Flow Rate (GPM):	0
Flow Type:	Not Reported	PSI:	0
Well Test:	Not Reported	Water Reclamation #:	10

M858
SSE
1/4 - 1/2 Mile
Lower

WA WELLS WALOG1000621136

Database:	Ecology Well Logs	Well Log ID:	918682
Well Tag:	Not Reported	Project Tag:	Not Reported

GEOCHECK® - PHYSICAL SETTING SOURCE MAP FINDINGS

Notice of Intent #:	AE26130	Date Received:	16-APR-14
Diameter:	2.25	Casing Depth:	11
Well Completion:	24-MAR-14	Well Owner:	Puyallup Restaurant Investors Lcp
Well Type:	Decommissioning	Driller #:	3018
Static Level:	6.5	Flow Rate (GPM):	0
Flow Type:	Static Level	PSI:	0
Well Test:	Not Reported	Water Reclamation #:	10

M859
SSE
1/4 - 1/2 Mile
Lower

WA WELLS WALOG1000446259

Database:	Ecology Well Logs	Well Log ID:	577734
Well Tag:	Not Reported	Project Tag:	Not Reported
Notice of Intent #:	EE00963	Date Received:	02-APR-09
Diameter:	2	Casing Depth:	15
Well Completion:	25-MAR-09		
Well Owner:	Barbara Matthews Sound Environmental Strategies		
Well Type:	Resource Protection	Driller #:	Not Reported
Static Level:	0	Flow Rate (GPM):	0
Flow Type:	Not Reported	PSI:	0
Well Test:	Not Reported	Water Reclamation #:	10

M860
SSE
1/4 - 1/2 Mile
Lower

WA WELLS WALOG1000451913

Database:	Ecology Well Logs	Well Log ID:	584593
Well Tag:	BAF381	Project Tag:	Not Reported
Notice of Intent #:	AE05574	Date Received:	07-APR-09
Diameter:	0	Casing Depth:	8
Well Completion:	25-MAR-09		
Well Owner:	Barbara Matthews Sound Environmental Strategies		
Well Type:	Decommissioning	Driller #:	Not Reported
Static Level:	0	Flow Rate (GPM):	0
Flow Type:	Not Reported	PSI:	0
Well Test:	Not Reported	Water Reclamation #:	10

N861
ESE
1/4 - 1/2 Mile
Higher

WA WELLS WALOG1000050014

Database:	Ecology Well Logs	Well Log ID:	46811
Well Tag:	Not Reported	Project Tag:	Not Reported
Notice of Intent #:	Not Reported	Date Received:	Not Reported
Diameter:	8	Casing Depth:	285
Well Completion:	Not Reported	Well Owner:	Farmers Cooperative Union, Inc.
Well Type:	Water	Driller #:	Not Reported
Static Level:	0	Flow Rate (GPM):	0
Flow Type:	Not Reported	PSI:	0
Well Test:	Not Reported	Water Reclamation #:	10

GEOCHECK® - PHYSICAL SETTING SOURCE MAP FINDINGS

Map ID
Direction
Distance
Elevation

Database EDR ID Number

N862
ESE
1/4 - 1/2 Mile
Higher

WA WELLS WALOG1000367127

Database:	Ecology Well Logs	Well Log ID:	467132
Well Tag:	Not Reported	Project Tag:	Not Reported
Notice of Intent #:	SE01527	Date Received:	07-FEB-07
Diameter:	0	Casing Depth:	25
Well Completion:	16-JAN-07	Well Owner:	City Of Puyallup
Well Type:	Resource Protection	Driller #:	Not Reported
Static Level:	0	Flow Rate (GPM):	0
Flow Type:	Not Reported	PSI:	0
Well Test:	Not Reported	Water Reclamation #:	10

N863
ESE
1/4 - 1/2 Mile
Higher

WA WELLS WALOG1000367128

Database:	Ecology Well Logs	Well Log ID:	467134
Well Tag:	Not Reported	Project Tag:	Not Reported
Notice of Intent #:	SE01527	Date Received:	07-FEB-07
Diameter:	0	Casing Depth:	25
Well Completion:	16-JAN-07	Well Owner:	City Of Puyallup
Well Type:	Resource Protection	Driller #:	Not Reported
Static Level:	0	Flow Rate (GPM):	0
Flow Type:	Not Reported	PSI:	0
Well Test:	Not Reported	Water Reclamation #:	10

O864
ENE
1/4 - 1/2 Mile
Higher

WA WELLS WALOG1000054147

Database:	Ecology Well Logs	Well Log ID:	51503
Well Tag:	Not Reported	Project Tag:	Not Reported
Notice of Intent #:	213555	Date Received:	Not Reported
Diameter:	2	Casing Depth:	0
Well Completion:	Not Reported	Well Owner:	Puget Power Substation
Well Type:	Water	Driller #:	1673
Static Level:	0	Flow Rate (GPM):	0
Flow Type:	Not Reported	PSI:	0
Well Test:	Not Reported	Water Reclamation #:	10

O865
ENE
1/4 - 1/2 Mile
Higher

WA WELLS WALOG1000054148

Database:	Ecology Well Logs	Well Log ID:	51504
Well Tag:	Not Reported	Project Tag:	Not Reported
Notice of Intent #:	213553	Date Received:	Not Reported
Diameter:	8	Casing Depth:	0

GEOCHECK® - PHYSICAL SETTING SOURCE MAP FINDINGS

Well Completion:	Not Reported	Well Owner:	Puget Power Substation
Well Type:	Water	Driller #:	1673
Static Level:	0	Flow Rate (GPM):	0
Flow Type:	Not Reported	PSI:	0
Well Test:	Not Reported	Water Reclamation #:	10

P866
SE
1/4 - 1/2 Mile
Higher

WA WELLS WALOG1000399885

Database:	Ecology Well Logs	Well Log ID:	513364
Well Tag:	Not Reported	Project Tag:	Not Reported
Notice of Intent #:	A131837	Date Received:	16-JAN-08
Diameter:	2	Casing Depth:	16
Well Completion:	06-DEC-07		
Well Owner:	C/O Pacific Crest Pacific Crest Environmental		
Well Type:	Decommissioning	Driller #:	Not Reported
Static Level:	0	Flow Rate (GPM):	0
Flow Type:	Not Reported	PSI:	0
Well Test:	Not Reported	Water Reclamation #:	10

P867
SE
1/4 - 1/2 Mile
Higher

WA WELLS WALOG1000399886

Database:	Ecology Well Logs	Well Log ID:	513366
Well Tag:	Not Reported	Project Tag:	Not Reported
Notice of Intent #:	A131837	Date Received:	16-JAN-08
Diameter:	2	Casing Depth:	16
Well Completion:	06-DEC-07		
Well Owner:	C/O Pacific Crest Pacific Crest Environmental		
Well Type:	Decommissioning	Driller #:	Not Reported
Static Level:	0	Flow Rate (GPM):	0
Flow Type:	Not Reported	PSI:	0
Well Test:	Not Reported	Water Reclamation #:	10

P868
SE
1/4 - 1/2 Mile
Higher

WA WELLS WALOG1000399887

Database:	Ecology Well Logs	Well Log ID:	513368
Well Tag:	Not Reported	Project Tag:	Not Reported
Notice of Intent #:	A131837	Date Received:	16-JAN-08
Diameter:	2	Casing Depth:	32
Well Completion:	06-DEC-07		
Well Owner:	C/O Pacific Crest Pacific Crest Environmental		
Well Type:	Decommissioning	Driller #:	Not Reported
Static Level:	0	Flow Rate (GPM):	0
Flow Type:	Not Reported	PSI:	0
Well Test:	Not Reported	Water Reclamation #:	10

GEOCHECK® - PHYSICAL SETTING SOURCE MAP FINDINGS

Map ID
Direction
Distance
Elevation

Database EDR ID Number

P869
SE
1/4 - 1/2 Mile
Higher

WA WELLS WALOG1000350155

Database:	Ecology Well Logs	Well Log ID:	442610
Well Tag:	ALP412	Project Tag:	Not Reported
Notice of Intent #:	R066470	Date Received:	05-JUN-06
Diameter:	2	Casing Depth:	18.5
Well Completion:	14-FEB-06	Well Owner:	Bloch Properties Llc
Well Type:	Resource Protection	Driller #:	Not Reported
Static Level:	0	Flow Rate (GPM):	0
Flow Type:	Not Reported	PSI:	0
Well Test:	Not Reported	Water Reclamation #:	10

P870
SE
1/4 - 1/2 Mile
Higher

WA WELLS WALOG1000350156

Database:	Ecology Well Logs	Well Log ID:	442611
Well Tag:	ALP411	Project Tag:	Not Reported
Notice of Intent #:	R066470	Date Received:	05-JUN-06
Diameter:	2	Casing Depth:	18.5
Well Completion:	14-FEB-06	Well Owner:	Bloch Properties Llc
Well Type:	Resource Protection	Driller #:	Not Reported
Static Level:	0	Flow Rate (GPM):	0
Flow Type:	Not Reported	PSI:	0
Well Test:	Not Reported	Water Reclamation #:	10

P871
SE
1/4 - 1/2 Mile
Higher

WA WELLS WALOG1000399870

Database:	Ecology Well Logs	Well Log ID:	513334
Well Tag:	Not Reported	Project Tag:	Not Reported
Notice of Intent #:	A131837	Date Received:	16-JAN-08
Diameter:	2	Casing Depth:	32
Well Completion:	06-DEC-07		
Well Owner:	C/O Pacific Crest Pacific Crest Environmental		
Well Type:	Decommissioning	Driller #:	Not Reported
Static Level:	0	Flow Rate (GPM):	0
Flow Type:	Not Reported	PSI:	0
Well Test:	Not Reported	Water Reclamation #:	10

P872
SE
1/4 - 1/2 Mile
Higher

WA WELLS WALOG1000399888

Database:	Ecology Well Logs	Well Log ID:	513370
Well Tag:	Not Reported	Project Tag:	Not Reported
Notice of Intent #:	A131837	Date Received:	16-JAN-08

GEOCHECK® - PHYSICAL SETTING SOURCE MAP FINDINGS

Diameter:	2	Casing Depth:	32
Well Completion:	06-DEC-07		
Well Owner:	C/O Pacific Crest Pacific Crest Environmental		
Well Type:	Decommissioning	Driller #:	Not Reported
Static Level:	0	Flow Rate (GPM):	0
Flow Type:	Not Reported	PSI:	0
Well Test:	Not Reported	Water Reclamation #:	10

P873
SE
1/4 - 1/2 Mile
Higher

WA WELLS WALOG1000399941

Database:	Ecology Well Logs	Well Log ID:	513428
Well Tag:	Not Reported	Project Tag:	Not Reported
Notice of Intent #:	E007199	Date Received:	16-JAN-08
Diameter:	2	Casing Depth:	16
Well Completion:	06-DEC-07	Well Owner:	Pacific Crest Environmental
Well Type:	Resource Protection	Driller #:	Not Reported
Static Level:	0	Flow Rate (GPM):	0
Flow Type:	Not Reported	PSI:	0
Well Test:	Not Reported	Water Reclamation #:	10

P874
SE
1/4 - 1/2 Mile
Higher

WA WELLS WALOG1000399943

Database:	Ecology Well Logs	Well Log ID:	513431
Well Tag:	Not Reported	Project Tag:	Not Reported
Notice of Intent #:	E007199	Date Received:	16-JAN-08
Diameter:	2	Casing Depth:	16
Well Completion:	06-DEC-07	Well Owner:	Pacific Crest Environmental
Well Type:	Resource Protection	Driller #:	Not Reported
Static Level:	0	Flow Rate (GPM):	0
Flow Type:	Not Reported	PSI:	0
Well Test:	Not Reported	Water Reclamation #:	10

P875
SE
1/4 - 1/2 Mile
Higher

WA WELLS WALOG1000399944

Database:	Ecology Well Logs	Well Log ID:	513433
Well Tag:	Not Reported	Project Tag:	Not Reported
Notice of Intent #:	E007199	Date Received:	16-JAN-08
Diameter:	2	Casing Depth:	32
Well Completion:	06-DEC-07	Well Owner:	Pacific Crest Environmental
Well Type:	Resource Protection	Driller #:	Not Reported
Static Level:	0	Flow Rate (GPM):	0
Flow Type:	Not Reported	PSI:	0
Well Test:	Not Reported	Water Reclamation #:	10

GEOCHECK® - PHYSICAL SETTING SOURCE MAP FINDINGS

Map ID
 Direction
 Distance
 Elevation

Database EDR ID Number

P876
SE
1/4 - 1/2 Mile
Higher

WA WELLS WALOG1000399889

Database:	Ecology Well Logs	Well Log ID:	513372
Well Tag:	Not Reported	Project Tag:	Not Reported
Notice of Intent #:	A131837	Date Received:	16-JAN-08
Diameter:	2	Casing Depth:	32
Well Completion:	06-DEC-07		
Well Owner:	C/O Pacific Crest Pacific Crest Environmental		
Well Type:	Decommissioning	Driller #:	Not Reported
Static Level:	0	Flow Rate (GPM):	0
Flow Type:	Not Reported	PSI:	0
Well Test:	Not Reported	Water Reclamation #:	10

P877
SE
1/4 - 1/2 Mile
Higher

WA WELLS WALOG1000399938

Database:	Ecology Well Logs	Well Log ID:	513423
Well Tag:	Not Reported	Project Tag:	Not Reported
Notice of Intent #:	A131837	Date Received:	16-JAN-08
Diameter:	2	Casing Depth:	32
Well Completion:	06-DEC-07		
Well Owner:	C/O Pacific Crest Pacific Crest Environmental		
Well Type:	Decommissioning	Driller #:	Not Reported
Static Level:	0	Flow Rate (GPM):	0
Flow Type:	Not Reported	PSI:	0
Well Test:	Not Reported	Water Reclamation #:	10

P878
SE
1/4 - 1/2 Mile
Higher

WA WELLS WALOG1000399939

Database:	Ecology Well Logs	Well Log ID:	513425
Well Tag:	Not Reported	Project Tag:	Not Reported
Notice of Intent #:	A131837	Date Received:	16-JAN-08
Diameter:	2	Casing Depth:	32
Well Completion:	06-DEC-07		
Well Owner:	C/O Pacific Crest Pacific Crest Environmental		
Well Type:	Decommissioning	Driller #:	Not Reported
Static Level:	0	Flow Rate (GPM):	0
Flow Type:	Not Reported	PSI:	0
Well Test:	Not Reported	Water Reclamation #:	10

GEOCHECK® - PHYSICAL SETTING SOURCE MAP FINDINGS

Map ID
Direction
Distance
Elevation

Database EDR ID Number

P879
SE
1/4 - 1/2 Mile
Higher

WA WELLS WALOG1000238241

Database:	Ecology Well Logs	Well Log ID:	311082
Well Tag:	Not Reported	Project Tag:	Not Reported
Notice of Intent #:	R047568	Date Received:	12-MAR-01
Diameter:	2	Casing Depth:	14
Well Completion:	05-JAN-01	Well Owner:	Cornforth Campbell Motors
Well Type:	Resource Protection	Driller #:	Not Reported
Static Level:	0	Flow Rate (GPM):	0
Flow Type:	Not Reported	PSI:	0
Well Test:	Not Reported	Water Reclamation #:	10

P880
SE
1/4 - 1/2 Mile
Higher

WA WELLS WALOG1000238242

Database:	Ecology Well Logs	Well Log ID:	311083
Well Tag:	Not Reported	Project Tag:	Not Reported
Notice of Intent #:	R047568	Date Received:	12-MAR-01
Diameter:	2	Casing Depth:	14
Well Completion:	05-JAN-01	Well Owner:	Cornforth Campbell Motors
Well Type:	Resource Protection	Driller #:	Not Reported
Static Level:	0	Flow Rate (GPM):	0
Flow Type:	Not Reported	PSI:	0
Well Test:	Not Reported	Water Reclamation #:	10

P881
SE
1/4 - 1/2 Mile
Higher

WA WELLS WALOG1000238243

Database:	Ecology Well Logs	Well Log ID:	311084
Well Tag:	Not Reported	Project Tag:	Not Reported
Notice of Intent #:	R047568	Date Received:	12-MAR-01
Diameter:	2	Casing Depth:	14
Well Completion:	05-JAN-01	Well Owner:	Cornforth Campbell Motors
Well Type:	Resource Protection	Driller #:	Not Reported
Static Level:	0	Flow Rate (GPM):	0
Flow Type:	Not Reported	PSI:	0
Well Test:	Not Reported	Water Reclamation #:	10

P882
SE
1/4 - 1/2 Mile
Higher

WA WELLS WALOG1000057118

Database:	Ecology Well Logs	Well Log ID:	55040
Well Tag:	ABN877	Project Tag:	Not Reported
Notice of Intent #:	R018886	Date Received:	21-OCT-94
Diameter:	0	Casing Depth:	0

GEOCHECK® - PHYSICAL SETTING SOURCE MAP FINDINGS

Well Completion:	27-SEP-94	Well Owner:	B P Station # 11082
Well Type:	Resource Protection	Driller #:	Not Reported
Static Level:	0	Flow Rate (GPM):	0
Flow Type:	Not Reported	PSI:	0
Well Test:	Not Reported	Water Reclamation #:	10

P883
SE
1/4 - 1/2 Mile
Higher

WA WELLS WALOG1000057119

Database:	Ecology Well Logs	Well Log ID:	55041
Well Tag:	ABN878	Project Tag:	Not Reported
Notice of Intent #:	R018886	Date Received:	21-OCT-94
Diameter:	0	Casing Depth:	0
Well Completion:	27-SEP-94	Well Owner:	B P Station # 11082
Well Type:	Resource Protection	Driller #:	Not Reported
Static Level:	0	Flow Rate (GPM):	0
Flow Type:	Not Reported	PSI:	0
Well Test:	Not Reported	Water Reclamation #:	10

P884
SE
1/4 - 1/2 Mile
Higher

WA WELLS WALOG1000057120

Database:	Ecology Well Logs	Well Log ID:	55042
Well Tag:	ABN879	Project Tag:	Not Reported
Notice of Intent #:	R018886	Date Received:	21-OCT-94
Diameter:	0	Casing Depth:	0
Well Completion:	27-SEP-94	Well Owner:	B P Station # 11082
Well Type:	Resource Protection	Driller #:	Not Reported
Static Level:	0	Flow Rate (GPM):	0
Flow Type:	Not Reported	PSI:	0
Well Test:	Not Reported	Water Reclamation #:	10

P885
SE
1/4 - 1/2 Mile
Higher

WA WELLS WALOG1000238244

Database:	Ecology Well Logs	Well Log ID:	311085
Well Tag:	Not Reported	Project Tag:	Not Reported
Notice of Intent #:	R047568	Date Received:	12-MAR-01
Diameter:	2	Casing Depth:	14
Well Completion:	05-JAN-01	Well Owner:	Cornforth Campbell Motors
Well Type:	Resource Protection	Driller #:	Not Reported
Static Level:	0	Flow Rate (GPM):	0
Flow Type:	Not Reported	PSI:	0
Well Test:	Not Reported	Water Reclamation #:	10

GEOCHECK® - PHYSICAL SETTING SOURCE MAP FINDINGS

Map ID
Direction
Distance
Elevation

Database EDR ID Number

P886
SE
1/4 - 1/2 Mile
Higher

WA WELLS WALOG1000238260

Database:	Ecology Well Logs	Well Log ID:	311101
Well Tag:	Not Reported	Project Tag:	Not Reported
Notice of Intent #:	R047568	Date Received:	12-MAR-01
Diameter:	2	Casing Depth:	14
Well Completion:	05-JAN-01	Well Owner:	Cornforth Campbell Motors
Well Type:	Resource Protection	Driller #:	Not Reported
Static Level:	0	Flow Rate (GPM):	0
Flow Type:	Not Reported	PSI:	0
Well Test:	Not Reported	Water Reclamation #:	10

P887
SE
1/4 - 1/2 Mile
Higher

WA WELLS WALOG1000350153

Database:	Ecology Well Logs	Well Log ID:	442607
Well Tag:	ALP414	Project Tag:	Not Reported
Notice of Intent #:	R066470	Date Received:	05-JUN-06
Diameter:	2	Casing Depth:	18.5
Well Completion:	14-FEB-06	Well Owner:	Bloch Properties Llc
Well Type:	Resource Protection	Driller #:	Not Reported
Static Level:	0	Flow Rate (GPM):	0
Flow Type:	Not Reported	PSI:	0
Well Test:	Not Reported	Water Reclamation #:	10

P888
SE
1/4 - 1/2 Mile
Higher

WA WELLS WALOG1000350154

Database:	Ecology Well Logs	Well Log ID:	442609
Well Tag:	ALP413	Project Tag:	Not Reported
Notice of Intent #:	R066470	Date Received:	05-JUN-06
Diameter:	2	Casing Depth:	18.5
Well Completion:	14-FEB-06	Well Owner:	Bloch Properties Llc
Well Type:	Resource Protection	Driller #:	Not Reported
Static Level:	0	Flow Rate (GPM):	0
Flow Type:	Not Reported	PSI:	0
Well Test:	Not Reported	Water Reclamation #:	10

P889
SE
1/4 - 1/2 Mile
Higher

WA WELLS WALOG1000238257

Database:	Ecology Well Logs	Well Log ID:	311098
Well Tag:	Not Reported	Project Tag:	Not Reported
Notice of Intent #:	R047568	Date Received:	12-MAR-01
Diameter:	2	Casing Depth:	12

GEOCHECK® - PHYSICAL SETTING SOURCE MAP FINDINGS

Well Completion:	05-JAN-01	Well Owner:	Cornforth Campbell Motors
Well Type:	Resource Protection	Driller #:	Not Reported
Static Level:	0	Flow Rate (GPM):	0
Flow Type:	Not Reported	PSI:	0
Well Test:	Not Reported	Water Reclamation #:	10

P890
SE
1/4 - 1/2 Mile
Higher

WA WELLS WALOG1000238258

Database:	Ecology Well Logs	Well Log ID:	311099
Well Tag:	Not Reported	Project Tag:	Not Reported
Notice of Intent #:	R047568	Date Received:	12-MAR-01
Diameter:	2	Casing Depth:	14
Well Completion:	05-JAN-01	Well Owner:	Cornforth Campbell Motors
Well Type:	Resource Protection	Driller #:	Not Reported
Static Level:	0	Flow Rate (GPM):	0
Flow Type:	Not Reported	PSI:	0
Well Test:	Not Reported	Water Reclamation #:	10

P891
SE
1/4 - 1/2 Mile
Higher

WA WELLS WALOG1000238259

Database:	Ecology Well Logs	Well Log ID:	311100
Well Tag:	Not Reported	Project Tag:	Not Reported
Notice of Intent #:	R047568	Date Received:	12-MAR-01
Diameter:	2	Casing Depth:	14
Well Completion:	05-JAN-01	Well Owner:	Cornforth Campbell Motors
Well Type:	Resource Protection	Driller #:	Not Reported
Static Level:	0	Flow Rate (GPM):	0
Flow Type:	Not Reported	PSI:	0
Well Test:	Not Reported	Water Reclamation #:	10

P892
SE
1/4 - 1/2 Mile
Higher

WA WELLS WALOG1000784749

Database:	Ecology Well Logs	Well Log ID:	1686156
Well Tag:	Not Reported	Project Tag:	TP2
Notice of Intent #:	EE07097	Date Received:	22-MAR-18
Diameter:	1.5	Casing Depth:	15
Well Completion:	19-MAR-18	Well Owner:	Mahaffies Inc
Well Type:	Resource Protection	Driller #:	2247
Static Level:	84	Flow Rate (GPM):	0
Flow Type:	Static Level	PSI:	0
Well Test:	Not Reported	Water Reclamation #:	10

GEOCHECK® - PHYSICAL SETTING SOURCE MAP FINDINGS

Map ID
Direction
Distance
Elevation

Database EDR ID Number

P893
SE
1/4 - 1/2 Mile
Higher

WA WELLS WALOG1000784750

Database:	Ecology Well Logs	Well Log ID:	1686157
Well Tag:	Not Reported	Project Tag:	TP3
Notice of Intent #:	EE07097	Date Received:	22-MAR-18
Diameter:	1.5	Casing Depth:	15
Well Completion:	19-MAR-18	Well Owner:	Mahaffies Inc
Well Type:	Resource Protection	Driller #:	2247
Static Level:	84	Flow Rate (GPM):	0
Flow Type:	Static Level	PSI:	0
Well Test:	Not Reported	Water Reclamation #:	10

P894
SE
1/4 - 1/2 Mile
Higher

WA WELLS WALOG1000784751

Database:	Ecology Well Logs	Well Log ID:	1686158
Well Tag:	Not Reported	Project Tag:	TP4
Notice of Intent #:	EE07097	Date Received:	22-MAR-18
Diameter:	1.5	Casing Depth:	15
Well Completion:	19-MAR-18	Well Owner:	Mahaffies Inc
Well Type:	Resource Protection	Driller #:	2247
Static Level:	84	Flow Rate (GPM):	0
Flow Type:	Static Level	PSI:	0
Well Test:	Not Reported	Water Reclamation #:	10

P895
SE
1/4 - 1/2 Mile
Higher

WA WELLS WALOG1000692786

Database:	Ecology Well Logs	Well Log ID:	1105924
Well Tag:	Not Reported	Project Tag:	Not Reported
Notice of Intent #:	AE31912	Date Received:	05-NOV-15
Diameter:	2.25	Casing Depth:	15
Well Completion:	15-MAY-15	Well Owner:	Meridian Futures Llc
Well Type:	Decommissioning	Driller #:	3021
Static Level:	0	Flow Rate (GPM):	0
Flow Type:	Not Reported	PSI:	0
Well Test:	Not Reported	Water Reclamation #:	10

P896
SE
1/4 - 1/2 Mile
Higher

WA WELLS WALOG1000784747

Database:	Ecology Well Logs	Well Log ID:	1686154
Well Tag:	Not Reported	Project Tag:	TP1
Notice of Intent #:	EE07097	Date Received:	22-MAR-18
Diameter:	1.5	Casing Depth:	14

GEOCHECK® - PHYSICAL SETTING SOURCE MAP FINDINGS

Well Completion:	19-MAR-18	Well Owner:	Mahaffies Inc
Well Type:	Resource Protection	Driller #:	2247
Static Level:	84	Flow Rate (GPM):	0
Flow Type:	Static Level	PSI:	0
Well Test:	Not Reported	Water Reclamation #:	10

P897
SE
1/4 - 1/2 Mile
Higher

WA WELLS WALOG1000784748

Database:	Ecology Well Logs	Well Log ID:	1686155
Well Tag:	Not Reported	Project Tag:	TP1
Notice of Intent #:	AE47965	Date Received:	22-MAR-18
Diameter:	1.5	Casing Depth:	14
Well Completion:	19-MAR-18	Well Owner:	Mahaffies Inc
Well Type:	Decommissioning	Driller #:	2247
Static Level:	84	Flow Rate (GPM):	0
Flow Type:	Static Level	PSI:	0
Well Test:	Not Reported	Water Reclamation #:	10

P898
SE
1/4 - 1/2 Mile
Higher

WA WELLS WALOG1000784752

Database:	Ecology Well Logs	Well Log ID:	1686159
Well Tag:	Not Reported	Project Tag:	TP5
Notice of Intent #:	EE07097	Date Received:	22-MAR-18
Diameter:	1.5	Casing Depth:	15
Well Completion:	19-MAR-18	Well Owner:	Mahaffies Inc
Well Type:	Resource Protection	Driller #:	2247
Static Level:	84	Flow Rate (GPM):	0
Flow Type:	Static Level	PSI:	0
Well Test:	Not Reported	Water Reclamation #:	10

P899
SE
1/4 - 1/2 Mile
Higher

WA WELLS WALOG1000784756

Database:	Ecology Well Logs	Well Log ID:	1686163
Well Tag:	Not Reported	Project Tag:	TP5
Notice of Intent #:	AE47965	Date Received:	22-MAR-18
Diameter:	1.5	Casing Depth:	15
Well Completion:	19-MAR-18	Well Owner:	Mahaffies Inc
Well Type:	Decommissioning	Driller #:	2247
Static Level:	84	Flow Rate (GPM):	0
Flow Type:	Static Level	PSI:	0
Well Test:	Not Reported	Water Reclamation #:	10

GEOCHECK® - PHYSICAL SETTING SOURCE MAP FINDINGS

Map ID
Direction
Distance
Elevation

Database EDR ID Number

P900
SE
1/4 - 1/2 Mile
Higher

WA WELLS WALOG1000784757

Database:	Ecology Well Logs	Well Log ID:	1686164
Well Tag:	Not Reported	Project Tag:	TP6
Notice of Intent #:	EE07097	Date Received:	22-MAR-18
Diameter:	1.5	Casing Depth:	14
Well Completion:	19-MAR-18	Well Owner:	Mahaffies Inc
Well Type:	Resource Protection	Driller #:	2247
Static Level:	84	Flow Rate (GPM):	0
Flow Type:	Static Level	PSI:	0
Well Test:	Not Reported	Water Reclamation #:	10

P901
SE
1/4 - 1/2 Mile
Higher

WA WELLS WALOG1000784758

Database:	Ecology Well Logs	Well Log ID:	1686165
Well Tag:	Not Reported	Project Tag:	TP6
Notice of Intent #:	AE47965	Date Received:	22-MAR-18
Diameter:	1.5	Casing Depth:	14
Well Completion:	19-MAR-18	Well Owner:	Mahaffies Inc
Well Type:	Decommissioning	Driller #:	2247
Static Level:	84	Flow Rate (GPM):	0
Flow Type:	Static Level	PSI:	0
Well Test:	Not Reported	Water Reclamation #:	10

P902
SE
1/4 - 1/2 Mile
Higher

WA WELLS WALOG1000784753

Database:	Ecology Well Logs	Well Log ID:	1686160
Well Tag:	Not Reported	Project Tag:	TP2
Notice of Intent #:	AE47965	Date Received:	22-MAR-18
Diameter:	1.5	Casing Depth:	15
Well Completion:	19-MAR-18	Well Owner:	Mahaffies Inc
Well Type:	Decommissioning	Driller #:	2247
Static Level:	84	Flow Rate (GPM):	0
Flow Type:	Static Level	PSI:	0
Well Test:	Not Reported	Water Reclamation #:	10

P903
SE
1/4 - 1/2 Mile
Higher

WA WELLS WALOG1000784754

Database:	Ecology Well Logs	Well Log ID:	1686161
Well Tag:	Not Reported	Project Tag:	TP3
Notice of Intent #:	AE47965	Date Received:	22-MAR-18
Diameter:	1.5	Casing Depth:	15

GEOCHECK® - PHYSICAL SETTING SOURCE MAP FINDINGS

Well Completion:	19-MAR-18	Well Owner:	Mahaffies Inc
Well Type:	Decommissioning	Driller #:	2247
Static Level:	84	Flow Rate (GPM):	0
Flow Type:	Static Level	PSI:	0
Well Test:	Not Reported	Water Reclamation #:	10

P904
SE
1/4 - 1/2 Mile
Higher

WA WELLS WALOG1000784755

Database:	Ecology Well Logs	Well Log ID:	1686162
Well Tag:	Not Reported	Project Tag:	TP4
Notice of Intent #:	AE47965	Date Received:	22-MAR-18
Diameter:	1.5	Casing Depth:	15
Well Completion:	19-MAR-18	Well Owner:	Mahaffies Inc
Well Type:	Decommissioning	Driller #:	2247
Static Level:	84	Flow Rate (GPM):	0
Flow Type:	Static Level	PSI:	0
Well Test:	Not Reported	Water Reclamation #:	10

P905
SE
1/4 - 1/2 Mile
Higher

WA WELLS WALOG1000692706

Database:	Ecology Well Logs	Well Log ID:	1105778
Well Tag:	Not Reported	Project Tag:	Not Reported
Notice of Intent #:	AE31912	Date Received:	05-NOV-15
Diameter:	2.25	Casing Depth:	17
Well Completion:	15-MAY-15	Well Owner:	Meridian Futures Llc
Well Type:	Decommissioning	Driller #:	3021
Static Level:	0	Flow Rate (GPM):	0
Flow Type:	Not Reported	PSI:	0
Well Test:	Not Reported	Water Reclamation #:	10

P906
SE
1/4 - 1/2 Mile
Higher

WA WELLS WALOG1000399951

Database:	Ecology Well Logs	Well Log ID:	513444
Well Tag:	Not Reported	Project Tag:	Not Reported
Notice of Intent #:	E007199	Date Received:	16-JAN-08
Diameter:	2	Casing Depth:	32
Well Completion:	06-DEC-07	Well Owner:	Pacific Crest Environmental
Well Type:	Resource Protection	Driller #:	Not Reported
Static Level:	0	Flow Rate (GPM):	0
Flow Type:	Not Reported	PSI:	0
Well Test:	Not Reported	Water Reclamation #:	10

GEOCHECK® - PHYSICAL SETTING SOURCE MAP FINDINGS

Map ID
Direction
Distance
Elevation

Database EDR ID Number

P907
SE
1/4 - 1/2 Mile
Higher

WA WELLS WALOG1000399953

Database:	Ecology Well Logs	Well Log ID:	513447
Well Tag:	Not Reported	Project Tag:	Not Reported
Notice of Intent #:	E007199	Date Received:	16-JAN-08
Diameter:	2	Casing Depth:	32
Well Completion:	06-DEC-07	Well Owner:	Pacific Crest Environmental
Well Type:	Resource Protection	Driller #:	Not Reported
Static Level:	0	Flow Rate (GPM):	0
Flow Type:	Not Reported	PSI:	0
Well Test:	Not Reported	Water Reclamation #:	10

P908
SE
1/4 - 1/2 Mile
Higher

WA WELLS WALOG1000400396

Database:	Ecology Well Logs	Well Log ID:	514242
Well Tag:	Not Reported	Project Tag:	Not Reported
Notice of Intent #:	A131837	Date Received:	16-JAN-08
Diameter:	2	Casing Depth:	32
Well Completion:	06-DEC-07	Well Owner:	C/O Pacific Crest
Well Type:	Decommissioning	Driller #:	Not Reported
Static Level:	0	Flow Rate (GPM):	0
Flow Type:	Not Reported	PSI:	0
Well Test:	Not Reported	Water Reclamation #:	10

P909
SE
1/4 - 1/2 Mile
Higher

WA WELLS WALOG1000399946

Database:	Ecology Well Logs	Well Log ID:	513436
Well Tag:	Not Reported	Project Tag:	Not Reported
Notice of Intent #:	E007199	Date Received:	16-JAN-08
Diameter:	2	Casing Depth:	32
Well Completion:	06-DEC-07	Well Owner:	Pacific Crest Environmental
Well Type:	Resource Protection	Driller #:	Not Reported
Static Level:	0	Flow Rate (GPM):	0
Flow Type:	Not Reported	PSI:	0
Well Test:	Not Reported	Water Reclamation #:	10

P910
SE
1/4 - 1/2 Mile
Higher

WA WELLS WALOG1000399948

Database:	Ecology Well Logs	Well Log ID:	513439
Well Tag:	Not Reported	Project Tag:	Not Reported
Notice of Intent #:	E007199	Date Received:	16-JAN-08
Diameter:	2	Casing Depth:	32

GEOCHECK® - PHYSICAL SETTING SOURCE MAP FINDINGS

Well Completion:	06-DEC-07	Well Owner:	Pacific Crest Environmental
Well Type:	Resource Protection	Driller #:	Not Reported
Static Level:	0	Flow Rate (GPM):	0
Flow Type:	Not Reported	PSI:	0
Well Test:	Not Reported	Water Reclamation #:	10

P911
SE
1/4 - 1/2 Mile
Higher

WA WELLS WALOG1000399949

Database:	Ecology Well Logs	Well Log ID:	513441
Well Tag:	Not Reported	Project Tag:	Not Reported
Notice of Intent #:	E007199	Date Received:	16-JAN-08
Diameter:	2	Casing Depth:	32
Well Completion:	06-DEC-07	Well Owner:	Pacific Crest Environmental
Well Type:	Resource Protection	Driller #:	Not Reported
Static Level:	0	Flow Rate (GPM):	0
Flow Type:	Not Reported	PSI:	0
Well Test:	Not Reported	Water Reclamation #:	10

P912
SE
1/4 - 1/2 Mile
Higher

WA WELLS WALOG1000464710

Database:	Ecology Well Logs	Well Log ID:	608250
Well Tag:	BBM663	Project Tag:	Not Reported
Notice of Intent #:	RE03779	Date Received:	16-OCT-09
Diameter:	0	Casing Depth:	17.5
Well Completion:	01-OCT-09		
Well Owner:	Village Fair Shopping Center Pacific Crest Environmental		
Well Type:	Resource Protection	Driller #:	Not Reported
Static Level:	0	Flow Rate (GPM):	0
Flow Type:	Not Reported	PSI:	0
Well Test:	Not Reported	Water Reclamation #:	10

P913
SE
1/4 - 1/2 Mile
Higher

WA WELLS WALOG1000692697

Database:	Ecology Well Logs	Well Log ID:	1105766
Well Tag:	Not Reported	Project Tag:	Not Reported
Notice of Intent #:	SE54738	Date Received:	05-NOV-15
Diameter:	2.25	Casing Depth:	15
Well Completion:	15-MAY-15	Well Owner:	Meridian Futures LLC
Well Type:	Resource Protection	Driller #:	3021
Static Level:	0	Flow Rate (GPM):	0
Flow Type:	Not Reported	PSI:	0
Well Test:	Not Reported	Water Reclamation #:	10

GEOCHECK® - PHYSICAL SETTING SOURCE MAP FINDINGS

Map ID
Direction
Distance
Elevation

Database EDR ID Number

P914
SE
1/4 - 1/2 Mile
Higher

WA WELLS WALOG1000692698

Database:	Ecology Well Logs	Well Log ID:	1105767
Well Tag:	Not Reported	Project Tag:	Not Reported
Notice of Intent #:	AE31912	Date Received:	05-NOV-15
Diameter:	2.25	Casing Depth:	15
Well Completion:	15-MAY-15	Well Owner:	Meridian Futures Llc
Well Type:	Decommissioning	Driller #:	3021
Static Level:	0	Flow Rate (GPM):	0
Flow Type:	Not Reported	PSI:	0
Well Test:	Not Reported	Water Reclamation #:	10

P915
SE
1/4 - 1/2 Mile
Higher

WA WELLS WALOG1000692705

Database:	Ecology Well Logs	Well Log ID:	1105777
Well Tag:	Not Reported	Project Tag:	Not Reported
Notice of Intent #:	SE54738	Date Received:	05-NOV-15
Diameter:	2.25	Casing Depth:	15
Well Completion:	15-MAY-15	Well Owner:	Meridian Futures Llc
Well Type:	Resource Protection	Driller #:	3021
Static Level:	0	Flow Rate (GPM):	0
Flow Type:	Not Reported	PSI:	0
Well Test:	Not Reported	Water Reclamation #:	10

P916
SE
1/4 - 1/2 Mile
Higher

WA WELLS WALOG1000464711

Database:	Ecology Well Logs	Well Log ID:	608252
Well Tag:	BBM662	Project Tag:	Not Reported
Notice of Intent #:	RE03779	Date Received:	16-OCT-09
Diameter:	0	Casing Depth:	17.5
Well Completion:	01-OCT-09		
Well Owner:	Village Fair Shopping Center Pacific Crest Environmental		
Well Type:	Resource Protection	Driller #:	Not Reported
Static Level:	0	Flow Rate (GPM):	0
Flow Type:	Not Reported	PSI:	0
Well Test:	Not Reported	Water Reclamation #:	10

P917
SE
1/4 - 1/2 Mile
Higher

WA WELLS WALOG1000586457

Database:	Ecology Well Logs	Well Log ID:	849028
Well Tag:	BHK399	Project Tag:	Not Reported
Notice of Intent #:	RE07982	Date Received:	13-FEB-13

GEOCHECK® - PHYSICAL SETTING SOURCE MAP FINDINGS

Diameter:	4	Casing Depth:	14
Well Completion:	17-JAN-13	Well Owner:	Bloch Village Fair Llc
Well Type:	Resource Protection	Driller #:	Not Reported
Static Level:	0	Flow Rate (GPM):	0
Flow Type:	Not Reported	PSI:	0
Well Test:	Not Reported	Water Reclamation #:	10

P918
SE
1/4 - 1/2 Mile
Higher

WA WELLS WALOG1000692688

Database:	Ecology Well Logs	Well Log ID:	1105747
Well Tag:	Not Reported	Project Tag:	Not Reported
Notice of Intent #:	SE54738	Date Received:	05-NOV-15
Diameter:	2.25	Casing Depth:	17
Well Completion:	15-MAY-15	Well Owner:	Meridian Futures Llc
Well Type:	Resource Protection	Driller #:	3021
Static Level:	0	Flow Rate (GPM):	0
Flow Type:	Not Reported	PSI:	0
Well Test:	Not Reported	Water Reclamation #:	10

919
NE
1/4 - 1/2 Mile
Lower

WA WELLS WALOG1000057766

Database:	Ecology Well Logs	Well Log ID:	55745
Well Tag:	ACG906	Project Tag:	Not Reported
Notice of Intent #:	W066520	Date Received:	Not Reported
Diameter:	6	Casing Depth:	99
Well Completion:	16-FEB-96	Well Owner:	Frontier Contractors
Well Type:	Water	Driller #:	0837
Static Level:	0	Flow Rate (GPM):	0
Flow Type:	Not Reported	PSI:	0
Well Test:	Not Reported	Water Reclamation #:	10

Q920
North
1/4 - 1/2 Mile
Lower

WA WELLS WALOG1000214171

Database:	Ecology Well Logs	Well Log ID:	276159
Well Tag:	Not Reported	Project Tag:	Not Reported
Notice of Intent #:	Not Reported	Date Received:	Not Reported
Diameter:	0	Casing Depth:	0
Well Completion:	Not Reported	Well Owner:	Fred Meyer
Well Type:	Resource Protection	Driller #:	Not Reported
Static Level:	0	Flow Rate (GPM):	0
Flow Type:	Not Reported	PSI:	0
Well Test:	Not Reported	Water Reclamation #:	10

GEOCHECK® - PHYSICAL SETTING SOURCE MAP FINDINGS

Map ID
 Direction
 Distance
 Elevation

Database EDR ID Number

Q921
North
1/4 - 1/2 Mile
Lower

WA WELLS WALOG1000214172

Database:	Ecology Well Logs	Well Log ID:	276160
Well Tag:	Not Reported	Project Tag:	Not Reported
Notice of Intent #:	Not Reported	Date Received:	Not Reported
Diameter:	0	Casing Depth:	0
Well Completion:	Not Reported	Well Owner:	Fred Meyer
Well Type:	Resource Protection	Driller #:	Not Reported
Static Level:	0	Flow Rate (GPM):	0
Flow Type:	Not Reported	PSI:	0
Well Test:	Not Reported	Water Reclamation #:	10

Q922
North
1/4 - 1/2 Mile
Lower

WA WELLS WALOG1000214173

Database:	Ecology Well Logs	Well Log ID:	276161
Well Tag:	Not Reported	Project Tag:	Not Reported
Notice of Intent #:	Not Reported	Date Received:	Not Reported
Diameter:	0	Casing Depth:	0
Well Completion:	Not Reported	Well Owner:	Fred Meyer
Well Type:	Resource Protection	Driller #:	Not Reported
Static Level:	0	Flow Rate (GPM):	0
Flow Type:	Not Reported	PSI:	0
Well Test:	Not Reported	Water Reclamation #:	10

R923
NNE
1/4 - 1/2 Mile
Lower

WA WELLS WALOG1000410931

Database:	Ecology Well Logs	Well Log ID:	529767
Well Tag:	Not Reported	Project Tag:	Not Reported
Notice of Intent #:	A106209	Date Received:	12-JUN-08
Diameter:	2	Casing Depth:	20
Well Completion:	28-MAY-08	Well Owner:	Shell Station Urs Corp
Well Type:	Decommissioning	Driller #:	Not Reported
Static Level:	0	Flow Rate (GPM):	0
Flow Type:	Not Reported	PSI:	0
Well Test:	Not Reported	Water Reclamation #:	10

R924
NNE
1/4 - 1/2 Mile
Lower

WA WELLS WALOG1000410930

Database:	Ecology Well Logs	Well Log ID:	529765
Well Tag:	Not Reported	Project Tag:	Not Reported
Notice of Intent #:	A106209	Date Received:	12-JUN-08
Diameter:	2	Casing Depth:	22

GEOCHECK® - PHYSICAL SETTING SOURCE MAP FINDINGS

Well Completion:	25-MAY-08	Well Owner:	Shell Station Urs Corp
Well Type:	Decommissioning	Driller #:	Not Reported
Static Level:	0	Flow Rate (GPM):	0
Flow Type:	Not Reported	PSI:	0
Well Test:	Not Reported	Water Reclamation #:	10

R925
NNE
1/4 - 1/2 Mile
Lower

WA WELLS WALOG1000410929

Database:	Ecology Well Logs	Well Log ID:	529763
Well Tag:	Not Reported	Project Tag:	Not Reported
Notice of Intent #:	A106209	Date Received:	12-JUN-08
Diameter:	2	Casing Depth:	22
Well Completion:	25-MAY-08	Well Owner:	Shell Station Urs Corp
Well Type:	Decommissioning	Driller #:	Not Reported
Static Level:	0	Flow Rate (GPM):	0
Flow Type:	Not Reported	PSI:	0
Well Test:	Not Reported	Water Reclamation #:	10

R926
NNE
1/4 - 1/2 Mile
Lower

WA WELLS WALOG1000410934

Database:	Ecology Well Logs	Well Log ID:	529773
Well Tag:	Not Reported	Project Tag:	Not Reported
Notice of Intent #:	E007388	Date Received:	12-JUN-08
Diameter:	2	Casing Depth:	22
Well Completion:	25-MAY-08	Well Owner:	Shell Station 121650 Urs Corporation
Well Type:	Resource Protection	Driller #:	Not Reported
Static Level:	0	Flow Rate (GPM):	0
Flow Type:	Not Reported	PSI:	0
Well Test:	Not Reported	Water Reclamation #:	10

R927
NNE
1/4 - 1/2 Mile
Lower

WA WELLS WALOG1000410933

Database:	Ecology Well Logs	Well Log ID:	529771
Well Tag:	Not Reported	Project Tag:	Not Reported
Notice of Intent #:	A106209	Date Received:	12-JUN-08
Diameter:	2	Casing Depth:	20
Well Completion:	28-MAY-08	Well Owner:	Shell Station Urs Corp
Well Type:	Decommissioning	Driller #:	Not Reported
Static Level:	0	Flow Rate (GPM):	0
Flow Type:	Not Reported	PSI:	0
Well Test:	Not Reported	Water Reclamation #:	10

GEOCHECK® - PHYSICAL SETTING SOURCE MAP FINDINGS

Map ID
Direction
Distance
Elevation

Database EDR ID Number

R928
NNE
1/4 - 1/2 Mile
Lower

WA WELLS WALOG1000410932

Database:	Ecology Well Logs	Well Log ID:	529769
Well Tag:	Not Reported	Project Tag:	Not Reported
Notice of Intent #:	A106209	Date Received:	12-JUN-08
Diameter:	2	Casing Depth:	20
Well Completion:	28-MAY-08	Well Owner:	Shell Station Urs Corp
Well Type:	Decommissioning	Driller #:	Not Reported
Static Level:	0	Flow Rate (GPM):	0
Flow Type:	Not Reported	PSI:	0
Well Test:	Not Reported	Water Reclamation #:	10

R929
NNE
1/4 - 1/2 Mile
Lower

WA WELLS WALOG1000410928

Database:	Ecology Well Logs	Well Log ID:	529761
Well Tag:	Not Reported	Project Tag:	Not Reported
Notice of Intent #:	A106209	Date Received:	12-JUN-08
Diameter:	2	Casing Depth:	22
Well Completion:	25-MAY-08	Well Owner:	Shell Station Urs Corp
Well Type:	Decommissioning	Driller #:	Not Reported
Static Level:	0	Flow Rate (GPM):	0
Flow Type:	Not Reported	PSI:	0
Well Test:	Not Reported	Water Reclamation #:	10

R930
NNE
1/4 - 1/2 Mile
Lower

WA WELLS WALOG1000260370

Database:	Ecology Well Logs	Well Log ID:	335670
Well Tag:	Not Reported	Project Tag:	Not Reported
Notice of Intent #:	S007038	Date Received:	23-AUG-01
Diameter:	8	Casing Depth:	20
Well Completion:	01-AUG-01	Well Owner:	Fred Meyer
Well Type:	Resource Protection	Driller #:	Not Reported
Static Level:	0	Flow Rate (GPM):	0
Flow Type:	Not Reported	PSI:	0
Well Test:	Not Reported	Water Reclamation #:	10

R931
NNE
1/4 - 1/2 Mile
Lower

WA WELLS WALOG1000260369

Database:	Ecology Well Logs	Well Log ID:	335669
Well Tag:	Not Reported	Project Tag:	Not Reported
Notice of Intent #:	S007038	Date Received:	23-AUG-01
Diameter:	8	Casing Depth:	20

GEOCHECK® - PHYSICAL SETTING SOURCE MAP FINDINGS

Well Completion:	01-AUG-01	Well Owner:	Fred Meyer
Well Type:	Resource Protection	Driller #:	Not Reported
Static Level:	0	Flow Rate (GPM):	0
Flow Type:	Not Reported	PSI:	0
Well Test:	Not Reported	Water Reclamation #:	10

R932
NNE
1/4 - 1/2 Mile
Lower

WA WELLS WALOG100055216

Database:	Ecology Well Logs	Well Log ID:	52721
Well Tag:	Not Reported	Project Tag:	Not Reported
Notice of Intent #:	A000439	Date Received:	Not Reported
Diameter:	0	Casing Depth:	0
Well Completion:	Not Reported	Well Owner:	Shell / Texaco Station
Well Type:	Decommissioning	Driller #:	1229
Static Level:	0	Flow Rate (GPM):	0
Flow Type:	Not Reported	PSI:	0
Well Test:	Not Reported	Water Reclamation #:	10

R933
NNE
1/4 - 1/2 Mile
Lower

WA WELLS WALOG1000410927

Database:	Ecology Well Logs	Well Log ID:	529759
Well Tag:	Not Reported	Project Tag:	Not Reported
Notice of Intent #:	A106209	Date Received:	12-JUN-08
Diameter:	2	Casing Depth:	22
Well Completion:	25-MAY-08	Well Owner:	Shell Station Urs Corp
Well Type:	Decommissioning	Driller #:	Not Reported
Static Level:	0	Flow Rate (GPM):	0
Flow Type:	Not Reported	PSI:	0
Well Test:	Not Reported	Water Reclamation #:	10

R934
NNE
1/4 - 1/2 Mile
Lower

WA WELLS WALOG1000379978

Database:	Ecology Well Logs	Well Log ID:	485479
Well Tag:	AAR439	Project Tag:	Not Reported
Notice of Intent #:	R068974	Date Received:	11-JUN-07
Diameter:	2	Casing Depth:	14
Well Completion:	19-MAY-07	Well Owner:	City Of Puyallup
Well Type:	Resource Protection	Driller #:	Not Reported
Static Level:	0	Flow Rate (GPM):	0
Flow Type:	Not Reported	PSI:	0
Well Test:	Not Reported	Water Reclamation #:	10

GEOCHECK® - PHYSICAL SETTING SOURCE MAP FINDINGS

Map ID
Direction
Distance
Elevation

Database EDR ID Number

R935
NNE
1/4 - 1/2 Mile
Lower

WA WELLS WALOG1000379655

Database:	Ecology Well Logs	Well Log ID:	484880
Well Tag:	AAR440	Project Tag:	Not Reported
Notice of Intent #:	R068974	Date Received:	11-JUN-07
Diameter:	2	Casing Depth:	14
Well Completion:	19-MAY-07	Well Owner:	City Of Puyallup
Well Type:	Resource Protection	Driller #:	Not Reported
Static Level:	0	Flow Rate (GPM):	0
Flow Type:	Not Reported	PSI:	0
Well Test:	Not Reported	Water Reclamation #:	10

R936
NNE
1/4 - 1/2 Mile
Lower

WA WELLS WALOG1000807187

Database:	Ecology Well Logs	Well Log ID:	1638623
Well Tag:	Not Reported	Project Tag:	b1
Notice of Intent #:	SE62893	Date Received:	05-SEP-17
Diameter:	2.25	Casing Depth:	16
Well Completion:	07-AUG-17	Well Owner:	Fiesta Taqueria
Well Type:	Resource Protection	Driller #:	3018
Static Level:	180	Flow Rate (GPM):	0
Flow Type:	Static Level	PSI:	0
Well Test:	Not Reported	Water Reclamation #:	10

R937
NNE
1/4 - 1/2 Mile
Lower

WA WELLS WALOG1000778447

Database:	Ecology Well Logs	Well Log ID:	1696599
Well Tag:	Not Reported	Project Tag:	Not Reported
Notice of Intent #:	RE14470	Date Received:	10-APR-18
Diameter:	2	Casing Depth:	20
Well Completion:	12-JUN-17	Well Owner:	City Of Puyallup
Well Type:	Resource Protection	Driller #:	1816
Static Level:	0	Flow Rate (GPM):	0
Flow Type:	Not Reported	PSI:	0
Well Test:	Not Reported	Water Reclamation #:	10

R938
NNE
1/4 - 1/2 Mile
Lower

WA WELLS WALOG1000770299

Database:	Ecology Well Logs	Well Log ID:	1630946
Well Tag:	Not Reported	Project Tag:	Not Reported
Notice of Intent #:	AE43142	Date Received:	17-JUL-17
Diameter:	8	Casing Depth:	20

GEOCHECK® - PHYSICAL SETTING SOURCE MAP FINDINGS

Well Completion:	23-MAY-17	Well Owner:	Cty Of Puyallup
Well Type:	Decommissioning	Driller #:	2922
Static Level:	0	Flow Rate (GPM):	0
Flow Type:	Dry Hole	PSI:	0
Well Test:	Not Reported	Water Reclamation #:	10

R939
NNE
1/4 - 1/2 Mile
Lower

WA WELLS WALOG1000807190

Database:	Ecology Well Logs	Well Log ID:	1638626
Well Tag:	Not Reported	Project Tag:	b2
Notice of Intent #:	AE44237	Date Received:	05-SEP-17
Diameter:	2.25	Casing Depth:	16
Well Completion:	07-AUG-17	Well Owner:	Fiesta Taqueria
Well Type:	Decommissioning	Driller #:	3018
Static Level:	180	Flow Rate (GPM):	0
Flow Type:	Static Level	PSI:	0
Well Test:	Not Reported	Water Reclamation #:	10

R940
NNE
1/4 - 1/2 Mile
Lower

WA WELLS WALOG1000807189

Database:	Ecology Well Logs	Well Log ID:	1638625
Well Tag:	Not Reported	Project Tag:	b1
Notice of Intent #:	AE44237	Date Received:	05-SEP-17
Diameter:	2.25	Casing Depth:	16
Well Completion:	07-AUG-17	Well Owner:	Fiesta Taqueria
Well Type:	Decommissioning	Driller #:	3018
Static Level:	180	Flow Rate (GPM):	0
Flow Type:	Static Level	PSI:	0
Well Test:	Not Reported	Water Reclamation #:	10

R941
NNE
1/4 - 1/2 Mile
Lower

WA WELLS WALOG1000807188

Database:	Ecology Well Logs	Well Log ID:	1638624
Well Tag:	Not Reported	Project Tag:	b2
Notice of Intent #:	SE62893	Date Received:	05-SEP-17
Diameter:	2.25	Casing Depth:	16
Well Completion:	07-AUG-17	Well Owner:	Fiesta Taqueria
Well Type:	Resource Protection	Driller #:	3018
Static Level:	180	Flow Rate (GPM):	0
Flow Type:	Static Level	PSI:	0
Well Test:	Not Reported	Water Reclamation #:	10

GEOCHECK® - PHYSICAL SETTING SOURCE MAP FINDINGS

Map ID
Direction
Distance
Elevation

Database EDR ID Number

R942
NNE
1/4 - 1/2 Mile
Lower

WA WELLS WALOG1000770248

Database:	Ecology Well Logs	Well Log ID:	1630894
Well Tag:	Not Reported	Project Tag:	Not Reported
Notice of Intent #:	SE62210	Date Received:	17-JUL-17
Diameter:	8	Casing Depth:	20
Well Completion:	23-MAY-17	Well Owner:	Cty Of Puyallup
Well Type:	Resource Protection	Driller #:	2922
Static Level:	0	Flow Rate (GPM):	0
Flow Type:	Dry Hole	PSI:	0
Well Test:	Not Reported	Water Reclamation #:	10

R943
NNE
1/4 - 1/2 Mile
Lower

WA WELLS WALOG1000410937

Database:	Ecology Well Logs	Well Log ID:	529779
Well Tag:	Not Reported	Project Tag:	Not Reported
Notice of Intent #:	E007388	Date Received:	12-JUN-08
Diameter:	2	Casing Depth:	22
Well Completion:	28-MAY-08	Well Owner:	Shell Station 121650 Urs Corporation
Well Type:	Resource Protection	Driller #:	Not Reported
Static Level:	0	Flow Rate (GPM):	0
Flow Type:	Not Reported	PSI:	0
Well Test:	Not Reported	Water Reclamation #:	10

R944
NNE
1/4 - 1/2 Mile
Lower

WA WELLS WALOG1000410936

Database:	Ecology Well Logs	Well Log ID:	529777
Well Tag:	Not Reported	Project Tag:	Not Reported
Notice of Intent #:	E007388	Date Received:	12-JUN-08
Diameter:	2	Casing Depth:	22
Well Completion:	25-MAY-08	Well Owner:	Shell Station 121650
Well Type:	Resource Protection	Driller #:	Not Reported
Static Level:	0	Flow Rate (GPM):	0
Flow Type:	Not Reported	PSI:	0
Well Test:	Not Reported	Water Reclamation #:	10

R945
NNE
1/4 - 1/2 Mile
Lower

WA WELLS WALOG1000410935

Database:	Ecology Well Logs	Well Log ID:	529775
Well Tag:	Not Reported	Project Tag:	Not Reported
Notice of Intent #:	E007388	Date Received:	12-JUN-08
Diameter:	2	Casing Depth:	22

GEOCHECK® - PHYSICAL SETTING SOURCE MAP FINDINGS

Well Completion:	25-MAY-08	Well Owner:	Shell Station 121650 Urs Corporation
Well Type:	Resource Protection	Driller #:	Not Reported
Static Level:	0	Flow Rate (GPM):	0
Flow Type:	Not Reported	PSI:	0
Well Test:	Not Reported	Water Reclamation #:	10

R946
NNE
1/4 - 1/2 Mile
Lower

WA WELLS WALOG1000410940

Database:	Ecology Well Logs	Well Log ID:	529785
Well Tag:	Not Reported	Project Tag:	Not Reported
Notice of Intent #:	E007388	Date Received:	12-JUN-08
Diameter:	2	Casing Depth:	20
Well Completion:	28-MAY-08	Well Owner:	Shell Station 121650 Urs Corporation
Well Type:	Resource Protection	Driller #:	Not Reported
Static Level:	0	Flow Rate (GPM):	0
Flow Type:	Not Reported	PSI:	0
Well Test:	Not Reported	Water Reclamation #:	10

R947
NNE
1/4 - 1/2 Mile
Lower

WA WELLS WALOG1000410939

Database:	Ecology Well Logs	Well Log ID:	529783
Well Tag:	Not Reported	Project Tag:	Not Reported
Notice of Intent #:	E007388	Date Received:	12-JUN-08
Diameter:	2	Casing Depth:	20
Well Completion:	28-MAY-08	Well Owner:	Shell Station 121650 Urs Corporation
Well Type:	Resource Protection	Driller #:	Not Reported
Static Level:	0	Flow Rate (GPM):	0
Flow Type:	Not Reported	PSI:	0
Well Test:	Not Reported	Water Reclamation #:	10

R948
NNE
1/4 - 1/2 Mile
Lower

WA WELLS WALOG1000410938

Database:	Ecology Well Logs	Well Log ID:	529781
Well Tag:	Not Reported	Project Tag:	Not Reported
Notice of Intent #:	E007388	Date Received:	12-JUN-08
Diameter:	2	Casing Depth:	20
Well Completion:	28-MAY-08	Well Owner:	Shell Station 121650 Urs Corporation
Well Type:	Resource Protection	Driller #:	Not Reported
Static Level:	0	Flow Rate (GPM):	0
Flow Type:	Not Reported	PSI:	0
Well Test:	Not Reported	Water Reclamation #:	10

GEOCHECK® - PHYSICAL SETTING SOURCE MAP FINDINGS

Map ID
Direction
Distance
Elevation

Database EDR ID Number

S949
East
1/4 - 1/2 Mile
Higher

FED USGS USGS40001250045

Organization ID:	USGS-WA		
Organization Name:	USGS Washington Water Science Center		
Monitor Location:	20N/04E-27L01	Type:	Well
Description:	Not Reported	HUC:	17110014
Drainage Area:	Not Reported	Drainage Area Units:	Not Reported
Contrib Drainage Area:	Not Reported	Contrib Drainage Area Units:	Not Reported
Aquifer:	Not Reported	Formation Type:	Not Reported
Aquifer Type:	Not Reported	Construction Date:	19460201
Well Depth:	285	Well Depth Units:	ft
Well Hole Depth:	285	Well Hole Depth Units:	ft

Ground water levels,Number of Measurements:	3	Level reading date:	1995-06-29
Feet below surface:	Not Reported	Feet to sea level:	Not Reported
Note:	The site was flowing, but the head could not be measured without additional equipment.		

Level reading date:	1948-09-16	Feet below surface:	Not Reported
Feet to sea level:	Not Reported		
Note:	The site was flowing, but the head could not be measured without additional equipment.		

Level reading date:	1946-02-01	Feet below surface:	Not Reported
Feet to sea level:	Not Reported		
Note:	The site was flowing, but the head could not be measured without additional equipment.		

S950
East
1/4 - 1/2 Mile
Higher

WA WELLS WALOG1000214977

Database:	Ecology Well Logs	Well Log ID:	276994
Well Tag:	Not Reported	Project Tag:	Not Reported
Notice of Intent #:	Not Reported	Date Received:	Not Reported
Diameter:	0	Casing Depth:	0
Well Completion:	Not Reported	Well Owner:	Security Pacific
Well Type:	Resource Protection	Driller #:	Not Reported
Static Level:	0	Flow Rate (GPM):	0
Flow Type:	Not Reported	PSI:	0
Well Test:	Not Reported	Water Reclamation #:	10

S951
East
1/4 - 1/2 Mile
Higher

WA WELLS WALOG1000048658

Database:	Ecology Well Logs	Well Log ID:	45271
Well Tag:	Not Reported	Project Tag:	Not Reported
Notice of Intent #:	Not Reported	Date Received:	Not Reported
Diameter:	5	Casing Depth:	253
Well Completion:	28-AUG-48	Well Owner:	City Ice Company
Well Type:	Water	Driller #:	Not Reported
Static Level:	0	Flow Rate (GPM):	0
Flow Type:	Not Reported	PSI:	0

GEOCHECK® - PHYSICAL SETTING SOURCE MAP FINDINGS

Notice of Intent #:	R051988	Date Received:	14-FEB-02
Diameter:	2	Casing Depth:	20
Well Completion:	21-DEC-01	Well Owner:	Amec
Well Type:	Resource Protection	Driller #:	Not Reported
Static Level:	0	Flow Rate (GPM):	0
Flow Type:	Not Reported	PSI:	0
Well Test:	Not Reported	Water Reclamation #:	10

T956
SE
1/4 - 1/2 Mile
Higher

WA WELLS WALOG1000259432

Database:	Ecology Well Logs	Well Log ID:	334700
Well Tag:	ABO418	Project Tag:	Not Reported
Notice of Intent #:	R051988	Date Received:	14-FEB-02
Diameter:	2	Casing Depth:	20
Well Completion:	11-JAN-02	Well Owner:	Amec
Well Type:	Resource Protection	Driller #:	Not Reported
Static Level:	0	Flow Rate (GPM):	0
Flow Type:	Not Reported	PSI:	0
Well Test:	Not Reported	Water Reclamation #:	10

U957
NNE
1/2 - 1 Mile
Lower

WA WELLS WALOG1000430801

Database:	Ecology Well Logs	Well Log ID:	556764
Well Tag:	APJ267	Project Tag:	Not Reported
Notice of Intent #:	RE02555	Date Received:	13-OCT-08
Diameter:	2	Casing Depth:	15
Well Completion:	21-AUG-08	Well Owner:	Puyallup School District
Well Type:	Resource Protection	Driller #:	Not Reported
Static Level:	0	Flow Rate (GPM):	0
Flow Type:	Not Reported	PSI:	0
Well Test:	Not Reported	Water Reclamation #:	10

U958
NNE
1/2 - 1 Mile
Lower

WA WELLS WALOG1000430802

Database:	Ecology Well Logs	Well Log ID:	556766
Well Tag:	APJ272	Project Tag:	Not Reported
Notice of Intent #:	RE02555	Date Received:	13-OCT-08
Diameter:	2	Casing Depth:	15
Well Completion:	21-AUG-08	Well Owner:	Puyallup School District
Well Type:	Resource Protection	Driller #:	Not Reported
Static Level:	0	Flow Rate (GPM):	0
Flow Type:	Not Reported	PSI:	0
Well Test:	Not Reported	Water Reclamation #:	10

GEOCHECK® - PHYSICAL SETTING SOURCE MAP FINDINGS

Map ID
Direction
Distance
Elevation

Database EDR ID Number

U959
NNE
1/2 - 1 Mile
Lower

WA WELLS WALOG1000430799

Database:	Ecology Well Logs	Well Log ID:	556760
Well Tag:	Not Reported	Project Tag:	Not Reported
Notice of Intent #:	RE02555	Date Received:	13-OCT-08
Diameter:	2	Casing Depth:	15
Well Completion:	21-AUG-08	Well Owner:	Puyallup School District
Well Type:	Resource Protection	Driller #:	Not Reported
Static Level:	0	Flow Rate (GPM):	0
Flow Type:	Not Reported	PSI:	0
Well Test:	Not Reported	Water Reclamation #:	10

U960
NNE
1/2 - 1 Mile
Lower

WA WELLS WALOG1000430800

Database:	Ecology Well Logs	Well Log ID:	556762
Well Tag:	APJ268	Project Tag:	Not Reported
Notice of Intent #:	RE02555	Date Received:	13-OCT-08
Diameter:	2	Casing Depth:	15
Well Completion:	21-AUG-08	Well Owner:	Puyallup School District
Well Type:	Resource Protection	Driller #:	Not Reported
Static Level:	0	Flow Rate (GPM):	0
Flow Type:	Not Reported	PSI:	0
Well Test:	Not Reported	Water Reclamation #:	10

U961
NNE
1/2 - 1 Mile
Lower

WA WELLS WALOG1000696501

Database:	Ecology Well Logs	Well Log ID:	1115176
Well Tag:	Not Reported	Project Tag:	B1
Notice of Intent #:	EE05843	Date Received:	17-DEC-15
Diameter:	2.25	Casing Depth:	20
Well Completion:	25-NOV-15	Well Owner:	Saywer Family Investments
Well Type:	Resource Protection	Driller #:	3174
Static Level:	0	Flow Rate (GPM):	0
Flow Type:	Not Reported	PSI:	0
Well Test:	Not Reported	Water Reclamation #:	10

U962
NNE
1/2 - 1 Mile
Lower

WA WELLS WALOG1000696502

Database:	Ecology Well Logs	Well Log ID:	1115177
Well Tag:	Not Reported	Project Tag:	B2
Notice of Intent #:	EE05843	Date Received:	17-DEC-15
Diameter:	2.25	Casing Depth:	20

GEOCHECK® - PHYSICAL SETTING SOURCE MAP FINDINGS

Well Completion:	25-NOV-15	Well Owner:	Saywer Family Investments
Well Type:	Resource Protection	Driller #:	3174
Static Level:	0	Flow Rate (GPM):	0
Flow Type:	Not Reported	PSI:	0
Well Test:	Not Reported	Water Reclamation #:	10

U963
NNE
1/2 - 1 Mile
Lower

WA WELLS WALOG1000696499

Database:	Ecology Well Logs	Well Log ID:	1115174
Well Tag:	Not Reported	Project Tag:	SV3
Notice of Intent #:	SE56627	Date Received:	17-DEC-15
Diameter:	2.25	Casing Depth:	5
Well Completion:	25-NOV-15	Well Owner:	Saywer Family Investments
Well Type:	Resource Protection	Driller #:	3174
Static Level:	0	Flow Rate (GPM):	0
Flow Type:	Not Reported	PSI:	0
Well Test:	Not Reported	Water Reclamation #:	10

U964
NNE
1/2 - 1 Mile
Lower

WA WELLS WALOG1000696500

Database:	Ecology Well Logs	Well Log ID:	1115175
Well Tag:	Not Reported	Project Tag:	SV3
Notice of Intent #:	AE34913	Date Received:	17-DEC-15
Diameter:	2.25	Casing Depth:	5
Well Completion:	25-NOV-15	Well Owner:	Saywer Family Investments
Well Type:	Decommissioning	Driller #:	3174
Static Level:	0	Flow Rate (GPM):	0
Flow Type:	Not Reported	PSI:	0
Well Test:	Not Reported	Water Reclamation #:	10

U965
NNE
1/2 - 1 Mile
Lower

WA WELLS WALOG1000348816

Database:	Ecology Well Logs	Well Log ID:	440609
Well Tag:	APK592	Project Tag:	Not Reported
Notice of Intent #:	R069323	Date Received:	22-MAY-06
Diameter:	8	Casing Depth:	0
Well Completion:	09-MAY-06	Well Owner:	Shell Oil Co
Well Type:	Resource Protection	Driller #:	Not Reported
Static Level:	0	Flow Rate (GPM):	0
Flow Type:	Not Reported	PSI:	0
Well Test:	Not Reported	Water Reclamation #:	10

GEOCHECK® - PHYSICAL SETTING SOURCE MAP FINDINGS

Map ID
Direction
Distance
Elevation

Database EDR ID Number

U966
NNE
1/2 - 1 Mile
Lower

WA WELLS WALOG1000348817

Database:	Ecology Well Logs	Well Log ID:	440611
Well Tag:	APK591	Project Tag:	Not Reported
Notice of Intent #:	R069323	Date Received:	22-MAY-06
Diameter:	8	Casing Depth:	0
Well Completion:	09-MAY-06	Well Owner:	Shell Oil Co
Well Type:	Resource Protection	Driller #:	Not Reported
Static Level:	0	Flow Rate (GPM):	0
Flow Type:	Not Reported	PSI:	0
Well Test:	Not Reported	Water Reclamation #:	10

U967
NNE
1/2 - 1 Mile
Lower

WA WELLS WALOG1000260762

Database:	Ecology Well Logs	Well Log ID:	336092
Well Tag:	Not Reported	Project Tag:	Not Reported
Notice of Intent #:	A061519	Date Received:	14-MAR-02
Diameter:	2.5	Casing Depth:	0
Well Completion:	21-FEB-02	Well Owner:	Clint Calhoun
Well Type:	Decommissioning	Driller #:	Not Reported
Static Level:	0	Flow Rate (GPM):	0
Flow Type:	Not Reported	PSI:	0
Well Test:	Not Reported	Water Reclamation #:	10

U968
NNE
1/2 - 1 Mile
Lower

WA WELLS WALOG1000348815

Database:	Ecology Well Logs	Well Log ID:	440608
Well Tag:	APK593	Project Tag:	Not Reported
Notice of Intent #:	R069323	Date Received:	22-MAY-06
Diameter:	8	Casing Depth:	0
Well Completion:	09-MAY-06	Well Owner:	Shell Oil Co
Well Type:	Resource Protection	Driller #:	Not Reported
Static Level:	0	Flow Rate (GPM):	0
Flow Type:	Not Reported	PSI:	0
Well Test:	Not Reported	Water Reclamation #:	10

U969
NNE
1/2 - 1 Mile
Lower

WA WELLS WALOG1000430797

Database:	Ecology Well Logs	Well Log ID:	556756
Well Tag:	Not Reported	Project Tag:	Not Reported
Notice of Intent #:	RE02555	Date Received:	13-OCT-08
Diameter:	2	Casing Depth:	15

GEOCHECK® - PHYSICAL SETTING SOURCE MAP FINDINGS

Well Completion:	21-AUG-08	Well Owner:	Puyallup School District
Well Type:	Resource Protection	Driller #:	Not Reported
Static Level:	0	Flow Rate (GPM):	0
Flow Type:	Not Reported	PSI:	0
Well Test:	Not Reported	Water Reclamation #:	10

U970
NNE
1/2 - 1 Mile
Lower

WA WELLS WALOG1000430798

Database:	Ecology Well Logs	Well Log ID:	556758
Well Tag:	Not Reported	Project Tag:	Not Reported
Notice of Intent #:	RE02555	Date Received:	13-OCT-08
Diameter:	2	Casing Depth:	15
Well Completion:	21-AUG-08	Well Owner:	Puyallup School District
Well Type:	Resource Protection	Driller #:	Not Reported
Static Level:	0	Flow Rate (GPM):	0
Flow Type:	Not Reported	PSI:	0
Well Test:	Not Reported	Water Reclamation #:	10

U971
NNE
1/2 - 1 Mile
Lower

WA WELLS WALOG1000348818

Database:	Ecology Well Logs	Well Log ID:	440612
Well Tag:	APK590	Project Tag:	Not Reported
Notice of Intent #:	R069323	Date Received:	22-MAY-06
Diameter:	8	Casing Depth:	0
Well Completion:	09-MAY-06	Well Owner:	Shell Oil Co
Well Type:	Resource Protection	Driller #:	Not Reported
Static Level:	0	Flow Rate (GPM):	0
Flow Type:	Not Reported	PSI:	0
Well Test:	Not Reported	Water Reclamation #:	10

U972
NNE
1/2 - 1 Mile
Lower

WA WELLS WALOG1000348819

Database:	Ecology Well Logs	Well Log ID:	440613
Well Tag:	APK589	Project Tag:	Not Reported
Notice of Intent #:	R069323	Date Received:	22-MAY-06
Diameter:	8	Casing Depth:	0
Well Completion:	09-MAY-06	Well Owner:	Shell Oil Co
Well Type:	Resource Protection	Driller #:	Not Reported
Static Level:	0	Flow Rate (GPM):	0
Flow Type:	Not Reported	PSI:	0
Well Test:	Not Reported	Water Reclamation #:	10

GEOCHECK® - PHYSICAL SETTING SOURCE MAP FINDINGS

Map ID
Direction
Distance
Elevation

Database EDR ID Number

U973
NNE
1/2 - 1 Mile
Lower

WA WELLS WALOG1000696503

Database:	Ecology Well Logs	Well Log ID:	1115178
Well Tag:	Not Reported	Project Tag:	B4
Notice of Intent #:	EE05843	Date Received:	17-DEC-15
Diameter:	2.25	Casing Depth:	20
Well Completion:	25-NOV-15	Well Owner:	Saywer Family Investments
Well Type:	Resource Protection	Driller #:	3174
Static Level:	0	Flow Rate (GPM):	0
Flow Type:	Not Reported	PSI:	0
Well Test:	Not Reported	Water Reclamation #:	10

U974
NNE
1/2 - 1 Mile
Lower

WA WELLS WALOG1000709327

Database:	Ecology Well Logs	Well Log ID:	1538566
Well Tag:	Not Reported	Project Tag:	HC3
Notice of Intent #:	AE35942	Date Received:	25-MAR-16
Diameter:	2.25	Casing Depth:	20
Well Completion:	15-FEB-16	Well Owner:	Sawyer Family Investments Llc
Well Type:	Decommissioning	Driller #:	3152
Static Level:	0	Flow Rate (GPM):	0
Flow Type:	Not Reported	PSI:	0
Well Test:	Not Reported	Water Reclamation #:	10

U975
NNE
1/2 - 1 Mile
Lower

WA WELLS WALOG1000802840

Database:	Ecology Well Logs	Well Log ID:	1642710
Well Tag:	APK590	Project Tag:	Not Reported
Notice of Intent #:	AE40765	Date Received:	25-SEP-17
Diameter:	2	Casing Depth:	25
Well Completion:	28-FEB-17	Well Owner:	Shell Oil Co
Well Type:	Decommissioning	Driller #:	2933
Static Level:	0	Flow Rate (GPM):	0
Flow Type:	Static Level	PSI:	0
Well Test:	Not Reported	Water Reclamation #:	10

U976
NNE
1/2 - 1 Mile
Lower

WA WELLS WALOG1000709325

Database:	Ecology Well Logs	Well Log ID:	1538564
Well Tag:	Not Reported	Project Tag:	HC2
Notice of Intent #:	AE35942	Date Received:	25-MAR-16
Diameter:	2.25	Casing Depth:	20

GEOCHECK® - PHYSICAL SETTING SOURCE MAP FINDINGS

Well Completion:	15-FEB-16	Well Owner:	Sawyer Family Investments Llc
Well Type:	Decommissioning	Driller #:	3152
Static Level:	0	Flow Rate (GPM):	0
Flow Type:	Not Reported	PSI:	0
Well Test:	Not Reported	Water Reclamation #:	10

U977
NNE
1/2 - 1 Mile
Lower

WA WELLS WALOG1000709326

Database:	Ecology Well Logs	Well Log ID:	1538565
Well Tag:	Not Reported	Project Tag:	HC4
Notice of Intent #:	AE35942	Date Received:	25-MAR-16
Diameter:	2.25	Casing Depth:	20
Well Completion:	15-FEB-16	Well Owner:	Sawyer Family Investments Llc
Well Type:	Decommissioning	Driller #:	3152
Static Level:	0	Flow Rate (GPM):	0
Flow Type:	Not Reported	PSI:	0
Well Test:	Not Reported	Water Reclamation #:	10

U978
NNE
1/2 - 1 Mile
Lower

WA WELLS WALOG1000802855

Database:	Ecology Well Logs	Well Log ID:	1642727
Well Tag:	Not Reported	Project Tag:	Not Reported
Notice of Intent #:	AE40765	Date Received:	25-SEP-17
Diameter:	2	Casing Depth:	25
Well Completion:	28-FEB-17	Well Owner:	Shell Oil Co
Well Type:	Decommissioning	Driller #:	2933
Static Level:	0	Flow Rate (GPM):	0
Flow Type:	Static Level	PSI:	0
Well Test:	Not Reported	Water Reclamation #:	10

U979
NNE
1/2 - 1 Mile
Lower

WA WELLS WALOG1000802856

Database:	Ecology Well Logs	Well Log ID:	1642728
Well Tag:	Not Reported	Project Tag:	Not Reported
Notice of Intent #:	AE40765	Date Received:	25-SEP-17
Diameter:	2	Casing Depth:	25
Well Completion:	28-FEB-17	Well Owner:	Shell Oil Co
Well Type:	Decommissioning	Driller #:	2933
Static Level:	0	Flow Rate (GPM):	0
Flow Type:	Static Level	PSI:	0
Well Test:	Not Reported	Water Reclamation #:	10

GEOCHECK® - PHYSICAL SETTING SOURCE MAP FINDINGS

Map ID
Direction
Distance
Elevation

Database EDR ID Number

U980
NNE
1/2 - 1 Mile
Lower

WA WELLS WALOG1000802841

Database:	Ecology Well Logs	Well Log ID:	1642711
Well Tag:	Not Reported	Project Tag:	Not Reported
Notice of Intent #:	AE40765	Date Received:	25-SEP-17
Diameter:	2	Casing Depth:	25
Well Completion:	28-FEB-17	Well Owner:	Shell Oil Co
Well Type:	Decommissioning	Driller #:	2933
Static Level:	0	Flow Rate (GPM):	0
Flow Type:	Static Level	PSI:	0
Well Test:	Not Reported	Water Reclamation #:	10

U981
NNE
1/2 - 1 Mile
Lower

WA WELLS WALOG1000802842

Database:	Ecology Well Logs	Well Log ID:	1642712
Well Tag:	Not Reported	Project Tag:	Not Reported
Notice of Intent #:	AE40765	Date Received:	25-SEP-17
Diameter:	2	Casing Depth:	30
Well Completion:	28-FEB-17	Well Owner:	Shell Oil Co
Well Type:	Decommissioning	Driller #:	2933
Static Level:	0	Flow Rate (GPM):	0
Flow Type:	Static Level	PSI:	0
Well Test:	Not Reported	Water Reclamation #:	10

U982
NNE
1/2 - 1 Mile
Lower

WA WELLS WALOG1000696506

Database:	Ecology Well Logs	Well Log ID:	1115181
Well Tag:	Not Reported	Project Tag:	B4
Notice of Intent #:	AE34914	Date Received:	17-DEC-15
Diameter:	2.25	Casing Depth:	20
Well Completion:	25-NOV-15	Well Owner:	Saywer Family Investments
Well Type:	Decommissioning	Driller #:	3174
Static Level:	0	Flow Rate (GPM):	0
Flow Type:	Not Reported	PSI:	0
Well Test:	Not Reported	Water Reclamation #:	10

U983
NNE
1/2 - 1 Mile
Lower

WA WELLS WALOG1000709320

Database:	Ecology Well Logs	Well Log ID:	1538559
Well Tag:	Not Reported	Project Tag:	HC1
Notice of Intent #:	SE57376	Date Received:	25-MAR-16
Diameter:	2.25	Casing Depth:	20

GEOCHECK® - PHYSICAL SETTING SOURCE MAP FINDINGS

Well Completion:	15-FEB-16	Well Owner:	Sawyer Family Investments Llc
Well Type:	Resource Protection	Driller #:	3152
Static Level:	0	Flow Rate (GPM):	0
Flow Type:	Not Reported	PSI:	0
Well Test:	Not Reported	Water Reclamation #:	10

U984
NNE
1/2 - 1 Mile
Lower

WA WELLS WALOG1000696504

Database:	Ecology Well Logs	Well Log ID:	1115179
Well Tag:	Not Reported	Project Tag:	B1
Notice of Intent #:	AE34914	Date Received:	17-DEC-15
Diameter:	2.25	Casing Depth:	20
Well Completion:	25-NOV-15	Well Owner:	Sawyer Family Investments
Well Type:	Decommissioning	Driller #:	3174
Static Level:	0	Flow Rate (GPM):	0
Flow Type:	Not Reported	PSI:	0
Well Test:	Not Reported	Water Reclamation #:	10

U985
NNE
1/2 - 1 Mile
Lower

WA WELLS WALOG1000696505

Database:	Ecology Well Logs	Well Log ID:	1115180
Well Tag:	Not Reported	Project Tag:	B2
Notice of Intent #:	AE34914	Date Received:	17-DEC-15
Diameter:	2.25	Casing Depth:	20
Well Completion:	25-NOV-15	Well Owner:	Sawyer Family Investments
Well Type:	Decommissioning	Driller #:	3174
Static Level:	0	Flow Rate (GPM):	0
Flow Type:	Not Reported	PSI:	0
Well Test:	Not Reported	Water Reclamation #:	10

U986
NNE
1/2 - 1 Mile
Lower

WA WELLS WALOG1000709323

Database:	Ecology Well Logs	Well Log ID:	1538562
Well Tag:	Not Reported	Project Tag:	HC3
Notice of Intent #:	SE57376	Date Received:	25-MAR-16
Diameter:	2.25	Casing Depth:	20
Well Completion:	15-FEB-16	Well Owner:	Sawyer Family Investments Llc
Well Type:	Resource Protection	Driller #:	3152
Static Level:	0	Flow Rate (GPM):	0
Flow Type:	Not Reported	PSI:	0
Well Test:	Not Reported	Water Reclamation #:	10

GEOCHECK® - PHYSICAL SETTING SOURCE MAP FINDINGS

Map ID
Direction
Distance
Elevation

Database EDR ID Number

U987
NNE
1/2 - 1 Mile
Lower

WA WELLS WALOG1000709324

Database:	Ecology Well Logs	Well Log ID:	1538563
Well Tag:	Not Reported	Project Tag:	HC1
Notice of Intent #:	AE35942	Date Received:	25-MAR-16
Diameter:	2.25	Casing Depth:	20
Well Completion:	15-FEB-16	Well Owner:	Sawyer Family Investments Llc
Well Type:	Decommissioning	Driller #:	3152
Static Level:	0	Flow Rate (GPM):	0
Flow Type:	Not Reported	PSI:	0
Well Test:	Not Reported	Water Reclamation #:	10

U988
NNE
1/2 - 1 Mile
Lower

WA WELLS WALOG1000709321

Database:	Ecology Well Logs	Well Log ID:	1538560
Well Tag:	Not Reported	Project Tag:	HC2
Notice of Intent #:	SE57376	Date Received:	25-MAR-16
Diameter:	2.25	Casing Depth:	20
Well Completion:	15-FEB-16	Well Owner:	Sawyer Family Investments Llc
Well Type:	Resource Protection	Driller #:	3152
Static Level:	0	Flow Rate (GPM):	0
Flow Type:	Not Reported	PSI:	0
Well Test:	Not Reported	Water Reclamation #:	10

U989
NNE
1/2 - 1 Mile
Lower

WA WELLS WALOG1000709322

Database:	Ecology Well Logs	Well Log ID:	1538561
Well Tag:	Not Reported	Project Tag:	HC4
Notice of Intent #:	SE57376	Date Received:	25-MAR-16
Diameter:	2.25	Casing Depth:	20
Well Completion:	15-FEB-16	Well Owner:	Sawyer Family Investments Llc
Well Type:	Resource Protection	Driller #:	3152
Static Level:	0	Flow Rate (GPM):	0
Flow Type:	Not Reported	PSI:	0
Well Test:	Not Reported	Water Reclamation #:	10

V990
NW
1/2 - 1 Mile
Lower

WA WELLS WALOG1000479382

Database:	Ecology Well Logs	Well Log ID:	637577
Well Tag:	BBR977	Project Tag:	Not Reported
Notice of Intent #:	RE03891	Date Received:	24-FEB-10
Diameter:	2	Casing Depth:	12

GEOCHECK® - PHYSICAL SETTING SOURCE MAP FINDINGS

Well Completion:	16-OCT-09	Well Owner:	City Of Puyallup
Well Type:	Resource Protection	Driller #:	Not Reported
Static Level:	0	Flow Rate (GPM):	0
Flow Type:	Not Reported	PSI:	0
Well Test:	Not Reported	Water Reclamation #:	10

V991
NW
1/2 - 1 Mile
Lower

WA WELLS WALOG1000479383

Database:	Ecology Well Logs	Well Log ID:	637579
Well Tag:	BBR976	Project Tag:	Not Reported
Notice of Intent #:	RE03891	Date Received:	24-FEB-10
Diameter:	2	Casing Depth:	12
Well Completion:	16-OCT-09	Well Owner:	City Of Puyallup
Well Type:	Resource Protection	Driller #:	Not Reported
Static Level:	0	Flow Rate (GPM):	0
Flow Type:	Not Reported	PSI:	0
Well Test:	Not Reported	Water Reclamation #:	10

W992
NE
1/2 - 1 Mile
Lower

WA WELLS WALOG1000615526

Database:	Ecology Well Logs	Well Log ID:	906680
Well Tag:	Not Reported	Project Tag:	Not Reported
Notice of Intent #:	SE50477	Date Received:	14-MAR-14
Diameter:	0	Casing Depth:	131.5
Well Completion:	06-FEB-14	Well Owner:	City Of Puyallup Public Works Dept
Well Type:	Resource Protection	Driller #:	3119
Static Level:	0	Flow Rate (GPM):	0
Flow Type:	Not Reported	PSI:	0
Well Test:	Not Reported	Water Reclamation #:	10

W993
NE
1/2 - 1 Mile
Lower

WA WELLS WALOG1000615510

Database:	Ecology Well Logs	Well Log ID:	906654
Well Tag:	Not Reported	Project Tag:	Not Reported
Notice of Intent #:	SE50477	Date Received:	14-MAR-14
Diameter:	0	Casing Depth:	131.5
Well Completion:	04-FEB-14	Well Owner:	City Of Puyallup Public Works Dept
Well Type:	Resource Protection	Driller #:	3119
Static Level:	0	Flow Rate (GPM):	0
Flow Type:	Not Reported	PSI:	0
Well Test:	Not Reported	Water Reclamation #:	10

GEOCHECK® - PHYSICAL SETTING SOURCE MAP FINDINGS

Map ID
Direction
Distance
Elevation

Database EDR ID Number

W994
NE
1/2 - 1 Mile
Lower

WA WELLS WALOG1000615535

Database:	Ecology Well Logs	Well Log ID:	906702
Well Tag:	Not Reported	Project Tag:	Not Reported
Notice of Intent #:	SE50477	Date Received:	14-MAR-14
Diameter:	0	Casing Depth:	131.5
Well Completion:	06-FEB-14	Well Owner:	City Of Puyallup Public Works Dept
Well Type:	Resource Protection	Driller #:	3119
Static Level:	0	Flow Rate (GPM):	0
Flow Type:	Not Reported	PSI:	0
Well Test:	Not Reported	Water Reclamation #:	10

W995
NE
1/2 - 1 Mile
Lower

WA WELLS WALOG1000615527

Database:	Ecology Well Logs	Well Log ID:	906681
Well Tag:	Not Reported	Project Tag:	Not Reported
Notice of Intent #:	AE25431	Date Received:	14-MAR-14
Diameter:	0	Casing Depth:	131.5
Well Completion:	04-FEB-14	Well Owner:	City Of Puyallup Public Works Dept
Well Type:	Decommissioning	Driller #:	3119
Static Level:	0	Flow Rate (GPM):	0
Flow Type:	Not Reported	PSI:	0
Well Test:	Not Reported	Water Reclamation #:	10

X996
South
1/2 - 1 Mile
Lower

WA WELLS WALOG1000461752

Database:	Ecology Well Logs	Well Log ID:	602667
Well Tag:	BAS338	Project Tag:	Not Reported
Notice of Intent #:	RE03578	Date Received:	21-AUG-09
Diameter:	8	Casing Depth:	30
Well Completion:	28-JUL-09	Well Owner:	Mark Hollander Merit Engineering
Well Type:	Resource Protection	Driller #:	Not Reported
Static Level:	0	Flow Rate (GPM):	0
Flow Type:	Not Reported	PSI:	0
Well Test:	Not Reported	Water Reclamation #:	10

X997
South
1/2 - 1 Mile
Lower

WA WELLS WALOG1000461753

Database:	Ecology Well Logs	Well Log ID:	602669
Well Tag:	BAS339	Project Tag:	Not Reported
Notice of Intent #:	RE03578	Date Received:	21-AUG-09
Diameter:	8	Casing Depth:	25

GEOCHECK® - PHYSICAL SETTING SOURCE MAP FINDINGS

Well Completion:	28-JUL-09	Well Owner:	Mark Hollander Merit Engineering
Well Type:	Resource Protection	Driller #:	Not Reported
Static Level:	0	Flow Rate (GPM):	0
Flow Type:	Not Reported	PSI:	0
Well Test:	Not Reported	Water Reclamation #:	10

X998
South
1/2 - 1 Mile
Lower

WA WELLS WALOG1000440468

Database:	Ecology Well Logs	Well Log ID:	570363
Well Tag:	Not Reported	Project Tag:	Not Reported
Notice of Intent #:	SE03838	Date Received:	17-FEB-09
Diameter:	0	Casing Depth:	11.5
Well Completion:	15-JAN-09	Well Owner:	Western Washington Fair Assn
Well Type:	Resource Protection	Driller #:	Not Reported
Static Level:	0	Flow Rate (GPM):	0
Flow Type:	Not Reported	PSI:	0
Well Test:	Not Reported	Water Reclamation #:	10

X999
South
1/2 - 1 Mile
Lower

WA WELLS WALOG1000461751

Database:	Ecology Well Logs	Well Log ID:	602665
Well Tag:	BAS337	Project Tag:	Not Reported
Notice of Intent #:	RE03578	Date Received:	21-AUG-09
Diameter:	8	Casing Depth:	35
Well Completion:	28-JUL-09	Well Owner:	Mark Hollander Merit Engineering
Well Type:	Resource Protection	Driller #:	Not Reported
Static Level:	0	Flow Rate (GPM):	0
Flow Type:	Not Reported	PSI:	0
Well Test:	Not Reported	Water Reclamation #:	10

X1000
South
1/2 - 1 Mile
Lower

WA WELLS WALOG1000461754

Database:	Ecology Well Logs	Well Log ID:	602671
Well Tag:	BAS340	Project Tag:	Not Reported
Notice of Intent #:	RE03578	Date Received:	21-AUG-09
Diameter:	8	Casing Depth:	20
Well Completion:	28-JUL-09	Well Owner:	Mark Hollander Merit Engineering
Well Type:	Resource Protection	Driller #:	Not Reported
Static Level:	0	Flow Rate (GPM):	0
Flow Type:	Not Reported	PSI:	0
Well Test:	Not Reported	Water Reclamation #:	10

GEOCHECK® - PHYSICAL SETTING SOURCE MAP FINDINGS

Map ID
Direction
Distance
Elevation

Database EDR ID Number

X1001
South
1/2 - 1 Mile
Lower

WA WELLS WALOG1000461757

Database:	Ecology Well Logs	Well Log ID:	602677
Well Tag:	Not Reported	Project Tag:	Not Reported
Notice of Intent #:	SE05037	Date Received:	21-AUG-09
Diameter:	8	Casing Depth:	35
Well Completion:	28-JUL-09	Well Owner:	Mark Hollander
Well Type:	Resource Protection	Driller #:	Not Reported
Static Level:	0	Flow Rate (GPM):	0
Flow Type:	Not Reported	PSI:	0
Well Test:	Not Reported	Water Reclamation #:	10

X1002
South
1/2 - 1 Mile
Lower

WA WELLS WALOG1000461758

Database:	Ecology Well Logs	Well Log ID:	602679
Well Tag:	Not Reported	Project Tag:	Not Reported
Notice of Intent #:	SE05037	Date Received:	21-AUG-09
Diameter:	8	Casing Depth:	30
Well Completion:	28-JUL-09	Well Owner:	Mark Hollander Merit Engineering
Well Type:	Resource Protection	Driller #:	Not Reported
Static Level:	0	Flow Rate (GPM):	0
Flow Type:	Not Reported	PSI:	0
Well Test:	Not Reported	Water Reclamation #:	10

X1003
South
1/2 - 1 Mile
Lower

WA WELLS WALOG1000461755

Database:	Ecology Well Logs	Well Log ID:	602673
Well Tag:	Not Reported	Project Tag:	Not Reported
Notice of Intent #:	AE06495	Date Received:	21-AUG-09
Diameter:	8	Casing Depth:	35
Well Completion:	28-JUL-09	Well Owner:	Mark Hollander Merit Engineering
Well Type:	Decommissioning	Driller #:	Not Reported
Static Level:	0	Flow Rate (GPM):	0
Flow Type:	Not Reported	PSI:	0
Well Test:	Not Reported	Water Reclamation #:	10

X1004
South
1/2 - 1 Mile
Lower

WA WELLS WALOG1000461756

Database:	Ecology Well Logs	Well Log ID:	602675
Well Tag:	Not Reported	Project Tag:	Not Reported
Notice of Intent #:	AE06495	Date Received:	21-AUG-09
Diameter:	8	Casing Depth:	30

GEOCHECK® - PHYSICAL SETTING SOURCE MAP FINDINGS

Well Completion:	28-JUL-09	Well Owner:	Mark Hollander Merit Engineering
Well Type:	Decommissioning	Driller #:	Not Reported
Static Level:	0	Flow Rate (GPM):	0
Flow Type:	Not Reported	PSI:	0
Well Test:	Not Reported	Water Reclamation #:	10

X1005
South
1/2 - 1 Mile
Lower

WA WELLS WALOG1000270374

Database:	Ecology Well Logs	Well Log ID:	346948
Well Tag:	AGT594	Project Tag:	Not Reported
Notice of Intent #:	R061847	Date Received:	29-OCT-02
Diameter:	10	Casing Depth:	10
Well Completion:	22-OCT-02	Well Owner:	Good Samaritan Hospital
Well Type:	Resource Protection	Driller #:	Not Reported
Static Level:	0	Flow Rate (GPM):	0
Flow Type:	Not Reported	PSI:	0
Well Test:	Not Reported	Water Reclamation #:	10

X1006
South
1/2 - 1 Mile
Lower

WA WELLS WALOG1000270375

Database:	Ecology Well Logs	Well Log ID:	346949
Well Tag:	AGT859	Project Tag:	Not Reported
Notice of Intent #:	R061847	Date Received:	29-OCT-02
Diameter:	10	Casing Depth:	30
Well Completion:	22-OCT-02	Well Owner:	Good Samaritan Hospital
Well Type:	Resource Protection	Driller #:	Not Reported
Static Level:	0	Flow Rate (GPM):	0
Flow Type:	Not Reported	PSI:	0
Well Test:	Not Reported	Water Reclamation #:	10

X1007
South
1/2 - 1 Mile
Lower

WA WELLS WALOG1000055291

Database:	Ecology Well Logs	Well Log ID:	52815
Well Tag:	Not Reported	Project Tag:	Not Reported
Notice of Intent #:	A017736	Date Received:	Not Reported
Diameter:	0	Casing Depth:	0
Well Completion:	30-OCT-96	Well Owner:	South Land Corp. (7 Eleven)
Well Type:	Decommissioning	Driller #:	Not Reported
Static Level:	0	Flow Rate (GPM):	0
Flow Type:	Not Reported	PSI:	0
Well Test:	Not Reported	Water Reclamation #:	10

GEOCHECK® - PHYSICAL SETTING SOURCE MAP FINDINGS

Map ID
Direction
Distance
Elevation

Database EDR ID Number

X1008
South
1/2 - 1 Mile
Lower

WA WELLS WALOG1000056258

Database:	Ecology Well Logs	Well Log ID:	53918
Well Tag:	Not Reported	Project Tag:	Not Reported
Notice of Intent #:	Not Reported	Date Received:	30-MAR-84
Diameter:	12	Casing Depth:	341
Well Completion:	03-FEB-84	Well Owner:	Western Washington Fair
Well Type:	Water	Driller #:	0379
Static Level:	0	Flow Rate (GPM):	0
Flow Type:	Not Reported	PSI:	0
Well Test:	Not Reported	Water Reclamation #:	10

X1009
South
1/2 - 1 Mile
Lower

WA WELLS WALOG1000270377

Database:	Ecology Well Logs	Well Log ID:	346952
Well Tag:	AGT858	Project Tag:	Not Reported
Notice of Intent #:	R061847	Date Received:	29-OCT-02
Diameter:	10	Casing Depth:	28
Well Completion:	23-OCT-02	Well Owner:	Good Samaritan Hospital
Well Type:	Resource Protection	Driller #:	Not Reported
Static Level:	0	Flow Rate (GPM):	0
Flow Type:	Not Reported	PSI:	0
Well Test:	Not Reported	Water Reclamation #:	10

X1010
South
1/2 - 1 Mile
Lower

WA WELLS WALOG1000440465

Database:	Ecology Well Logs	Well Log ID:	570357
Well Tag:	Not Reported	Project Tag:	Not Reported
Notice of Intent #:	SE03838	Date Received:	17-FEB-09
Diameter:	0	Casing Depth:	11.5
Well Completion:	15-JAN-09	Well Owner:	Western Washington Fair Assn
Well Type:	Resource Protection	Driller #:	Not Reported
Static Level:	0	Flow Rate (GPM):	0
Flow Type:	Not Reported	PSI:	0
Well Test:	Not Reported	Water Reclamation #:	10

X1011
South
1/2 - 1 Mile
Lower

WA WELLS WALOG1000440466

Database:	Ecology Well Logs	Well Log ID:	570359
Well Tag:	Not Reported	Project Tag:	Not Reported
Notice of Intent #:	SE03838	Date Received:	17-FEB-09
Diameter:	0	Casing Depth:	11.5

GEOCHECK® - PHYSICAL SETTING SOURCE MAP FINDINGS

Well Completion:	15-JAN-09	Well Owner:	Western Washington Fair Assn
Well Type:	Resource Protection	Driller #:	Not Reported
Static Level:	0	Flow Rate (GPM):	0
Flow Type:	Not Reported	PSI:	0
Well Test:	Not Reported	Water Reclamation #:	10

X1012
South
1/2 - 1 Mile
Lower

WA WELLS WALOG1000440461

Database:	Ecology Well Logs	Well Log ID:	570352
Well Tag:	Not Reported	Project Tag:	Not Reported
Notice of Intent #:	RE03001	Date Received:	17-FEB-09
Diameter:	0	Casing Depth:	15
Well Completion:	15-JAN-09	Well Owner:	Western Washington Fair Assn
Well Type:	Resource Protection	Driller #:	Not Reported
Static Level:	0	Flow Rate (GPM):	0
Flow Type:	Not Reported	PSI:	0
Well Test:	Not Reported	Water Reclamation #:	10

X1013
South
1/2 - 1 Mile
Lower

WA WELLS WALOG1000440463

Database:	Ecology Well Logs	Well Log ID:	570355
Well Tag:	Not Reported	Project Tag:	Not Reported
Notice of Intent #:	SE03838	Date Received:	17-FEB-09
Diameter:	0	Casing Depth:	16.5
Well Completion:	15-JAN-09	Well Owner:	Western Washington Fair Assn
Well Type:	Resource Protection	Driller #:	Not Reported
Static Level:	0	Flow Rate (GPM):	0
Flow Type:	Not Reported	PSI:	0
Well Test:	Not Reported	Water Reclamation #:	10

X1014
South
1/2 - 1 Mile
Lower

WA WELLS WALOG1000726482

Database:	Ecology Well Logs	Well Log ID:	1571658
Well Tag:	BJU536	Project Tag:	Not Reported
Notice of Intent #:	AE35957	Date Received:	04-MAR-16
Diameter:	1.5	Casing Depth:	15
Well Completion:	11-FEB-16	Well Owner:	Puyallup Fair Grounds
Well Type:	Decommissioning	Driller #:	1374
Static Level:	0	Flow Rate (GPM):	0
Flow Type:	Dry Hole	PSI:	0
Well Test:	Not Reported	Water Reclamation #:	10

GEOCHECK® - PHYSICAL SETTING SOURCE MAP FINDINGS

Map ID
Direction
Distance
Elevation

Database EDR ID Number

X1015
South
1/2 - 1 Mile
Lower

WA WELLS WALOG1000726572

Database:	Ecology Well Logs	Well Log ID:	1571748
Well Tag:	BJU539	Project Tag:	Not Reported
Notice of Intent #:	DE01826	Date Received:	04-MAR-16
Diameter:	1.5	Casing Depth:	15
Well Completion:	05-FEB-15	Well Owner:	Puyallup Fair Grounds
Well Type:	Water	Driller #:	1374
Static Level:	5	Flow Rate (GPM):	0
Flow Type:	Static Level	PSI:	0
Well Test:	Not Reported	Water Reclamation #:	10

X1016
South
1/2 - 1 Mile
Lower

WA WELLS WALOG1000726573

Database:	Ecology Well Logs	Well Log ID:	1571749
Well Tag:	BJU540	Project Tag:	Not Reported
Notice of Intent #:	DE01826	Date Received:	04-MAR-16
Diameter:	1.5	Casing Depth:	15
Well Completion:	05-FEB-15	Well Owner:	Puyallup Fair Grounds
Well Type:	Water	Driller #:	1374
Static Level:	5	Flow Rate (GPM):	0
Flow Type:	Static Level	PSI:	0
Well Test:	Not Reported	Water Reclamation #:	10

X1017
South
1/2 - 1 Mile
Lower

WA WELLS WALOG1000726570

Database:	Ecology Well Logs	Well Log ID:	1571746
Well Tag:	BJU537	Project Tag:	Not Reported
Notice of Intent #:	DE01826	Date Received:	04-MAR-16
Diameter:	1.5	Casing Depth:	15
Well Completion:	05-FEB-15	Well Owner:	Puyallup Fair Grounds
Well Type:	Water	Driller #:	1374
Static Level:	5	Flow Rate (GPM):	0
Flow Type:	Static Level	PSI:	0
Well Test:	Not Reported	Water Reclamation #:	10

X1018
South
1/2 - 1 Mile
Lower

WA WELLS WALOG1000726571

Database:	Ecology Well Logs	Well Log ID:	1571747
Well Tag:	BJU538	Project Tag:	Not Reported
Notice of Intent #:	DE01826	Date Received:	04-MAR-16
Diameter:	1.5	Casing Depth:	15

GEOCHECK® - PHYSICAL SETTING SOURCE MAP FINDINGS

Well Completion:	05-FEB-15	Well Owner:	Puyallup Fair Grounds
Well Type:	Water	Driller #:	1374
Static Level:	5	Flow Rate (GPM):	0
Flow Type:	Static Level	PSI:	0
Well Test:	Not Reported	Water Reclamation #:	10

X1019
South
1/2 - 1 Mile
Lower

WA WELLS WALOG1000726574

Database:	Ecology Well Logs	Well Log ID:	1571750
Well Tag:	BJU541	Project Tag:	Not Reported
Notice of Intent #:	DE01826	Date Received:	04-MAR-16
Diameter:	1.5	Casing Depth:	15
Well Completion:	05-FEB-15	Well Owner:	Puyallup Fair Grounds
Well Type:	Water	Driller #:	1374
Static Level:	5	Flow Rate (GPM):	0
Flow Type:	Static Level	PSI:	0
Well Test:	Not Reported	Water Reclamation #:	10

X1020
South
1/2 - 1 Mile
Lower

WA WELLS WALOG1000726577

Database:	Ecology Well Logs	Well Log ID:	1571753
Well Tag:	BJU544	Project Tag:	Not Reported
Notice of Intent #:	DE01826	Date Received:	04-MAR-16
Diameter:	1.5	Casing Depth:	15
Well Completion:	05-FEB-15	Well Owner:	Puyallup Fair Grounds
Well Type:	Water	Driller #:	1374
Static Level:	5	Flow Rate (GPM):	0
Flow Type:	Static Level	PSI:	0
Well Test:	Not Reported	Water Reclamation #:	10

X1021
South
1/2 - 1 Mile
Lower

WA WELLS WALOG1000726578

Database:	Ecology Well Logs	Well Log ID:	1571754
Well Tag:	BJU545	Project Tag:	Not Reported
Notice of Intent #:	DE01826	Date Received:	04-MAR-16
Diameter:	1.5	Casing Depth:	15
Well Completion:	05-FEB-15	Well Owner:	Puyallup Fair Grounds
Well Type:	Water	Driller #:	1374
Static Level:	5	Flow Rate (GPM):	0
Flow Type:	Static Level	PSI:	0
Well Test:	Not Reported	Water Reclamation #:	10

GEOCHECK® - PHYSICAL SETTING SOURCE MAP FINDINGS

Map ID
Direction
Distance
Elevation

Database EDR ID Number

X1022
South
1/2 - 1 Mile
Lower

WA WELLS WALOG1000726575

Database:	Ecology Well Logs	Well Log ID:	1571751
Well Tag:	BJU542	Project Tag:	Not Reported
Notice of Intent #:	DE01826	Date Received:	04-MAR-16
Diameter:	1.5	Casing Depth:	15
Well Completion:	05-FEB-15	Well Owner:	Puyallup Fair Grounds
Well Type:	Water	Driller #:	1374
Static Level:	5	Flow Rate (GPM):	0
Flow Type:	Static Level	PSI:	0
Well Test:	Not Reported	Water Reclamation #:	10

X1023
South
1/2 - 1 Mile
Lower

WA WELLS WALOG1000726576

Database:	Ecology Well Logs	Well Log ID:	1571752
Well Tag:	BJU543	Project Tag:	Not Reported
Notice of Intent #:	DE01826	Date Received:	04-MAR-16
Diameter:	1.5	Casing Depth:	15
Well Completion:	05-FEB-15	Well Owner:	Puyallup Fair Grounds
Well Type:	Water	Driller #:	1374
Static Level:	5	Flow Rate (GPM):	0
Flow Type:	Static Level	PSI:	0
Well Test:	Not Reported	Water Reclamation #:	10

X1024
South
1/2 - 1 Mile
Lower

WA WELLS WALOG1000726569

Database:	Ecology Well Logs	Well Log ID:	1571745
Well Tag:	BJU536	Project Tag:	Not Reported
Notice of Intent #:	DE01826	Date Received:	04-MAR-16
Diameter:	1.5	Casing Depth:	15
Well Completion:	05-FEB-15	Well Owner:	Puyallup Fair Grounds
Well Type:	Water	Driller #:	1374
Static Level:	5	Flow Rate (GPM):	0
Flow Type:	Static Level	PSI:	0
Well Test:	Not Reported	Water Reclamation #:	10

X1025
South
1/2 - 1 Mile
Lower

WA WELLS WALOG1000726485

Database:	Ecology Well Logs	Well Log ID:	1571661
Well Tag:	BJU539	Project Tag:	Not Reported
Notice of Intent #:	AE35957	Date Received:	04-MAR-16
Diameter:	1.5	Casing Depth:	15

GEOCHECK® - PHYSICAL SETTING SOURCE MAP FINDINGS

Well Completion:	11-FEB-16	Well Owner:	Puyallup Fair Grounds
Well Type:	Decommissioning	Driller #:	1374
Static Level:	0	Flow Rate (GPM):	0
Flow Type:	Dry Hole	PSI:	0
Well Test:	Not Reported	Water Reclamation #:	10

X1026
South
1/2 - 1 Mile
Lower

WA WELLS WALOG1000726486

Database:	Ecology Well Logs	Well Log ID:	1571662
Well Tag:	BJU540	Project Tag:	Not Reported
Notice of Intent #:	AE35957	Date Received:	04-MAR-16
Diameter:	1.5	Casing Depth:	15
Well Completion:	11-FEB-16	Well Owner:	Puyallup Fair Grounds
Well Type:	Decommissioning	Driller #:	1374
Static Level:	0	Flow Rate (GPM):	0
Flow Type:	Dry Hole	PSI:	0
Well Test:	Not Reported	Water Reclamation #:	10

X1027
South
1/2 - 1 Mile
Lower

WA WELLS WALOG1000726483

Database:	Ecology Well Logs	Well Log ID:	1571659
Well Tag:	BJU537	Project Tag:	Not Reported
Notice of Intent #:	AE35957	Date Received:	04-MAR-16
Diameter:	1.5	Casing Depth:	15
Well Completion:	11-FEB-16	Well Owner:	Puyallup Fair Grounds
Well Type:	Decommissioning	Driller #:	1374
Static Level:	0	Flow Rate (GPM):	0
Flow Type:	Dry Hole	PSI:	0
Well Test:	Not Reported	Water Reclamation #:	10

X1028
South
1/2 - 1 Mile
Lower

WA WELLS WALOG1000726484

Database:	Ecology Well Logs	Well Log ID:	1571660
Well Tag:	BJU538	Project Tag:	Not Reported
Notice of Intent #:	AE35957	Date Received:	04-MAR-16
Diameter:	1.5	Casing Depth:	15
Well Completion:	11-FEB-16	Well Owner:	Puyallup Fair Grounds
Well Type:	Decommissioning	Driller #:	1374
Static Level:	0	Flow Rate (GPM):	0
Flow Type:	Dry Hole	PSI:	0
Well Test:	Not Reported	Water Reclamation #:	10

GEOCHECK® - PHYSICAL SETTING SOURCE MAP FINDINGS

Map ID
Direction
Distance
Elevation

Database EDR ID Number

X1029
South
1/2 - 1 Mile
Lower

WA WELLS WALOG1000726487

Database:	Ecology Well Logs	Well Log ID:	1571663
Well Tag:	BJU541	Project Tag:	Not Reported
Notice of Intent #:	AE35957	Date Received:	04-MAR-16
Diameter:	1.5	Casing Depth:	15
Well Completion:	11-FEB-16	Well Owner:	Puyallup Fair Grounds
Well Type:	Decommissioning	Driller #:	1374
Static Level:	0	Flow Rate (GPM):	0
Flow Type:	Dry Hole	PSI:	0
Well Test:	Not Reported	Water Reclamation #:	10

X1030
South
1/2 - 1 Mile
Lower

WA WELLS WALOG1000726490

Database:	Ecology Well Logs	Well Log ID:	1571666
Well Tag:	BJU544	Project Tag:	Not Reported
Notice of Intent #:	AE35957	Date Received:	04-MAR-16
Diameter:	1.5	Casing Depth:	15
Well Completion:	11-FEB-16	Well Owner:	Puyallup Fair Grounds
Well Type:	Decommissioning	Driller #:	1374
Static Level:	0	Flow Rate (GPM):	0
Flow Type:	Dry Hole	PSI:	0
Well Test:	Not Reported	Water Reclamation #:	10

X1031
South
1/2 - 1 Mile
Lower

WA WELLS WALOG1000726491

Database:	Ecology Well Logs	Well Log ID:	1571667
Well Tag:	BJU545	Project Tag:	Not Reported
Notice of Intent #:	AE35957	Date Received:	04-MAR-16
Diameter:	1.5	Casing Depth:	15
Well Completion:	11-FEB-16	Well Owner:	Puyallup Fair Grounds
Well Type:	Decommissioning	Driller #:	1374
Static Level:	0	Flow Rate (GPM):	0
Flow Type:	Dry Hole	PSI:	0
Well Test:	Not Reported	Water Reclamation #:	10

X1032
South
1/2 - 1 Mile
Lower

WA WELLS WALOG1000726488

Database:	Ecology Well Logs	Well Log ID:	1571664
Well Tag:	BJU542	Project Tag:	Not Reported
Notice of Intent #:	AE35957	Date Received:	04-MAR-16
Diameter:	1.5	Casing Depth:	15

GEOCHECK® - PHYSICAL SETTING SOURCE MAP FINDINGS

Well Completion:	11-FEB-16	Well Owner:	Puyallup Fair Grounds
Well Type:	Decommissioning	Driller #:	1374
Static Level:	0	Flow Rate (GPM):	0
Flow Type:	Dry Hole	PSI:	0
Well Test:	Not Reported	Water Reclamation #:	10

X1033
South
1/2 - 1 Mile
Lower

WA WELLS WALOG1000726489

Database:	Ecology Well Logs	Well Log ID:	1571665
Well Tag:	BJU543	Project Tag:	Not Reported
Notice of Intent #:	AE35957	Date Received:	04-MAR-16
Diameter:	1.5	Casing Depth:	15
Well Completion:	11-FEB-16	Well Owner:	Puyallup Fair Grounds
Well Type:	Decommissioning	Driller #:	1374
Static Level:	0	Flow Rate (GPM):	0
Flow Type:	Dry Hole	PSI:	0
Well Test:	Not Reported	Water Reclamation #:	10

Y1034
SSW
1/2 - 1 Mile
Lower

WA WELLS WALOG1000307539

Database:	Ecology Well Logs	Well Log ID:	388993
Well Tag:	Not Reported	Project Tag:	Not Reported
Notice of Intent #:	A063566	Date Received:	08-JUL-04
Diameter:	2	Casing Depth:	15
Well Completion:	02-JUL-04	Well Owner:	City Of Puyallup
Well Type:	Decommissioning	Driller #:	Not Reported
Static Level:	0	Flow Rate (GPM):	0
Flow Type:	Not Reported	PSI:	0
Well Test:	Not Reported	Water Reclamation #:	10

Y1035
SSW
1/2 - 1 Mile
Lower

WA WELLS WALOG1000307540

Database:	Ecology Well Logs	Well Log ID:	388994
Well Tag:	Not Reported	Project Tag:	Not Reported
Notice of Intent #:	A063566	Date Received:	08-JUL-04
Diameter:	2	Casing Depth:	15
Well Completion:	02-JUL-04	Well Owner:	City Of Puyallup
Well Type:	Decommissioning	Driller #:	Not Reported
Static Level:	0	Flow Rate (GPM):	0
Flow Type:	Not Reported	PSI:	0
Well Test:	Not Reported	Water Reclamation #:	10

GEOCHECK® - PHYSICAL SETTING SOURCE MAP FINDINGS

Map ID
Direction
Distance
Elevation

Database EDR ID Number

Y1036
SSW
1/2 - 1 Mile
Lower

WA WELLS WALOG1000053005

Database:	Ecology Well Logs	Well Log ID:	50177
Well Tag:	Not Reported	Project Tag:	Not Reported
Notice of Intent #:	R018086	Date Received:	18-MAY-95
Diameter:	8	Casing Depth:	0
Well Completion:	Not Reported	Well Owner:	Martin House
Well Type:	Resource Protection	Driller #:	1939
Static Level:	0	Flow Rate (GPM):	0
Flow Type:	Not Reported	PSI:	0
Well Test:	Not Reported	Water Reclamation #:	10

Y1037
SSW
1/2 - 1 Mile
Lower

WA WELLS WALOG1000307538

Database:	Ecology Well Logs	Well Log ID:	388992
Well Tag:	Not Reported	Project Tag:	Not Reported
Notice of Intent #:	A063566	Date Received:	08-JUL-04
Diameter:	2	Casing Depth:	15
Well Completion:	02-JUL-04	Well Owner:	City Of Puyallup
Well Type:	Decommissioning	Driller #:	Not Reported
Static Level:	0	Flow Rate (GPM):	0
Flow Type:	Not Reported	PSI:	0
Well Test:	Not Reported	Water Reclamation #:	10

Y1038
SSW
1/2 - 1 Mile
Lower

WA WELLS WALOG1000705936

Database:	Ecology Well Logs	Well Log ID:	1442374
Well Tag:	BHC440	Project Tag:	Not Reported
Notice of Intent #:	AE35586	Date Received:	05-FEB-16
Diameter:	12	Casing Depth:	26
Well Completion:	20-JAN-16	Well Owner:	Puyallup Fair Grounds
Well Type:	Decommissioning	Driller #:	2883
Static Level:	0	Flow Rate (GPM):	0
Flow Type:	Static Level	PSI:	0
Well Test:	Not Reported	Water Reclamation #:	10

Y1039
SSW
1/2 - 1 Mile
Lower

WA WELLS WALOG1000705943

Database:	Ecology Well Logs	Well Log ID:	1442433
Well Tag:	BHC440	Project Tag:	Not Reported
Notice of Intent #:	DE01807	Date Received:	05-FEB-15
Diameter:	12	Casing Depth:	26

GEOCHECK® - PHYSICAL SETTING SOURCE MAP FINDINGS

Well Completion:	04-JAN-16	Well Owner:	Puyallup Fair Grounds
Well Type:	Water	Driller #:	2883
Static Level:	0	Flow Rate (GPM):	0
Flow Type:	Static Level	PSI:	0
Well Test:	Not Reported	Water Reclamation #:	10

Y1040
SSW
1/2 - 1 Mile
Lower

WA WELLS WALOG1000309091

Database:	Ecology Well Logs	Well Log ID:	390964
Well Tag:	Not Reported	Project Tag:	Not Reported
Notice of Intent #:	A063566	Date Received:	04-NOV-04
Diameter:	2	Casing Depth:	15
Well Completion:	02-JUL-04	Well Owner:	City Of Puyallup
Well Type:	Decommissioning	Driller #:	Not Reported
Static Level:	0	Flow Rate (GPM):	0
Flow Type:	Not Reported	PSI:	0
Well Test:	Not Reported	Water Reclamation #:	10

Y1041
SSW
1/2 - 1 Mile
Lower

WA WELLS WALOG1000309089

Database:	Ecology Well Logs	Well Log ID:	390962
Well Tag:	Not Reported	Project Tag:	Not Reported
Notice of Intent #:	A063566	Date Received:	04-NOV-04
Diameter:	2	Casing Depth:	15
Well Completion:	02-JUL-04	Well Owner:	City Of Puyallup
Well Type:	Decommissioning	Driller #:	Not Reported
Static Level:	0	Flow Rate (GPM):	0
Flow Type:	Not Reported	PSI:	0
Well Test:	Not Reported	Water Reclamation #:	10

Y1042
SSW
1/2 - 1 Mile
Lower

WA WELLS WALOG1000309090

Database:	Ecology Well Logs	Well Log ID:	390963
Well Tag:	Not Reported	Project Tag:	Not Reported
Notice of Intent #:	A063566	Date Received:	04-NOV-04
Diameter:	2	Casing Depth:	15
Well Completion:	02-JUL-04	Well Owner:	City Of Puyallup
Well Type:	Decommissioning	Driller #:	Not Reported
Static Level:	0	Flow Rate (GPM):	0
Flow Type:	Not Reported	PSI:	0
Well Test:	Not Reported	Water Reclamation #:	10

GEOCHECK® - PHYSICAL SETTING SOURCE MAP FINDINGS

Map ID
Direction
Distance
Elevation

Database EDR ID Number

Z1043 WNW 1/2 - 1 Mile Lower	Site ID: 7770 Groundwater Flow: NNW Shallowest Water Table Depth: 7.09 Deepest Water Table Depth: 8.14 Average Water Table Depth: Not Reported Date: 04/21/1992	AQUIFLOW	42482
---	--	-----------------	--------------

AA1044 East 1/2 - 1 Mile Higher		WA WELLS	WALOG1000614715
--	--	-----------------	------------------------

Database: Ecology Well Logs Well Tag: Not Reported Notice of Intent #: AE23229 Diameter: 0 Well Completion: 20-SEP-13 Well Type: Decommissioning Static Level: 0 Flow Type: Not Reported Well Test: Not Reported	Well Log ID: 904396 Project Tag: Not Reported Date Received: 14-MAR-14 Casing Depth: 20 Well Owner: Nieder Family Llc Driller #: 0 Flow Rate (GPM): 0 PSI: 0 Water Reclamation #: 10
--	--

AA1045 East 1/2 - 1 Mile Higher		WA WELLS	WALOG1000614716
--	--	-----------------	------------------------

Database: Ecology Well Logs Well Tag: Not Reported Notice of Intent #: SE49088 Diameter: 0 Well Completion: 20-SEP-13 Well Type: Resource Protection Static Level: 0 Flow Type: Not Reported Well Test: Not Reported	Well Log ID: 904397 Project Tag: Not Reported Date Received: 14-MAR-14 Casing Depth: 20 Well Owner: Nieder Family Llc Driller #: 0 Flow Rate (GPM): 0 PSI: 0 Water Reclamation #: 10
--	--

AA1046 East 1/2 - 1 Mile Higher		WA WELLS	WALOG1000614714
--	--	-----------------	------------------------

Database: Ecology Well Logs Well Tag: Not Reported Notice of Intent #: AE23229 Diameter: 0 Well Completion: 20-SEP-13 Well Type: Decommissioning Static Level: 0 Flow Type: Not Reported Well Test: Not Reported	Well Log ID: 904395 Project Tag: Not Reported Date Received: 14-MAR-14 Casing Depth: 20 Well Owner: Nieder Family Llc Driller #: 0 Flow Rate (GPM): 0 PSI: 0 Water Reclamation #: 10
--	--

GEOCHECK® - PHYSICAL SETTING SOURCE MAP FINDINGS

Map ID
 Direction
 Distance
 Elevation

Database EDR ID Number

AA1047
East
1/2 - 1 Mile
Higher

WA WELLS WALOG1000614702

Database:	Ecology Well Logs	Well Log ID:	904377
Well Tag:	Not Reported	Project Tag:	Not Reported
Notice of Intent #:	SE49088	Date Received:	14-MAR-14
Diameter:	0	Casing Depth:	20
Well Completion:	02-SEP-13	Well Owner:	Nieder Family Llc
Well Type:	Resource Protection	Driller #:	0
Static Level:	0	Flow Rate (GPM):	0
Flow Type:	Not Reported	PSI:	0
Well Test:	Not Reported	Water Reclamation #:	10

AA1048
East
1/2 - 1 Mile
Higher

WA WELLS WALOG1000614703

Database:	Ecology Well Logs	Well Log ID:	904378
Well Tag:	Not Reported	Project Tag:	Not Reported
Notice of Intent #:	SE49088	Date Received:	14-MAR-14
Diameter:	0	Casing Depth:	20
Well Completion:	21-SEP-13	Well Owner:	Nieder Family Llc
Well Type:	Resource Protection	Driller #:	0
Static Level:	0	Flow Rate (GPM):	0
Flow Type:	Not Reported	PSI:	0
Well Test:	Not Reported	Water Reclamation #:	10

AA1049
East
1/2 - 1 Mile
Higher

WA WELLS WALOG1000614717

Database:	Ecology Well Logs	Well Log ID:	904398
Well Tag:	Not Reported	Project Tag:	Not Reported
Notice of Intent #:	SE49088	Date Received:	14-MAR-14
Diameter:	0	Casing Depth:	20
Well Completion:	20-SEP-13	Well Owner:	Nieder Family Llc
Well Type:	Resource Protection	Driller #:	0
Static Level:	0	Flow Rate (GPM):	0
Flow Type:	Not Reported	PSI:	0
Well Test:	Not Reported	Water Reclamation #:	10

AA1050
East
1/2 - 1 Mile
Higher

WA WELLS WALOG1000614732

Database:	Ecology Well Logs	Well Log ID:	904425
Well Tag:	Not Reported	Project Tag:	Not Reported
Notice of Intent #:	SE49088	Date Received:	14-MAR-14
Diameter:	0	Casing Depth:	20

GEOCHECK® - PHYSICAL SETTING SOURCE MAP FINDINGS

Well Completion:	20-SEP-13	Well Owner:	Nieder Family Llc
Well Type:	Resource Protection	Driller #:	0
Static Level:	0	Flow Rate (GPM):	0
Flow Type:	Not Reported	PSI:	0
Well Test:	Not Reported	Water Reclamation #:	10

AA1051
East
1/2 - 1 Mile
Higher

WA WELLS WALOG1000614733

Database:	Ecology Well Logs	Well Log ID:	904427
Well Tag:	Not Reported	Project Tag:	Not Reported
Notice of Intent #:	AE23229	Date Received:	14-MAR-14
Diameter:	0	Casing Depth:	16
Well Completion:	20-SEP-13	Well Owner:	Nieder Family Llc
Well Type:	Decommissioning	Driller #:	0
Static Level:	0	Flow Rate (GPM):	0
Flow Type:	Not Reported	PSI:	0
Well Test:	Not Reported	Water Reclamation #:	10

AA1052
East
1/2 - 1 Mile
Higher

WA WELLS WALOG1000614720

Database:	Ecology Well Logs	Well Log ID:	904401
Well Tag:	Not Reported	Project Tag:	Not Reported
Notice of Intent #:	AE23229	Date Received:	14-MAR-14
Diameter:	0	Casing Depth:	20
Well Completion:	21-SEP-13	Well Owner:	Nieder Family Llc
Well Type:	Decommissioning	Driller #:	0
Static Level:	0	Flow Rate (GPM):	0
Flow Type:	Not Reported	PSI:	0
Well Test:	Not Reported	Water Reclamation #:	10

AA1053
East
1/2 - 1 Mile
Higher

WA WELLS WALOG1000614718

Database:	Ecology Well Logs	Well Log ID:	904399
Well Tag:	Not Reported	Project Tag:	Not Reported
Notice of Intent #:	SE49088	Date Received:	14-MAR-14
Diameter:	0	Casing Depth:	20
Well Completion:	20-SEP-13	Well Owner:	Nieder Family Llc
Well Type:	Resource Protection	Driller #:	0
Static Level:	0	Flow Rate (GPM):	0
Flow Type:	Not Reported	PSI:	0
Well Test:	Not Reported	Water Reclamation #:	10

GEOCHECK® - PHYSICAL SETTING SOURCE MAP FINDINGS

Map ID
 Direction
 Distance
 Elevation

Database EDR ID Number

AA1054
East
1/2 - 1 Mile
Higher

WA WELLS WALOG1000614719

Database:	Ecology Well Logs	Well Log ID:	904400
Well Tag:	Not Reported	Project Tag:	Not Reported
Notice of Intent #:	SE49088	Date Received:	14-MAR-14
Diameter:	0	Casing Depth:	20
Well Completion:	21-SEP-13	Well Owner:	Nieder Family Llc
Well Type:	Resource Protection	Driller #:	0
Static Level:	0	Flow Rate (GPM):	0
Flow Type:	Not Reported	PSI:	0
Well Test:	Not Reported	Water Reclamation #:	10

AA1055
East
1/2 - 1 Mile
Higher

WA WELLS WALOG1000614701

Database:	Ecology Well Logs	Well Log ID:	904376
Well Tag:	Not Reported	Project Tag:	Not Reported
Notice of Intent #:	SE49088	Date Received:	14-MAR-14
Diameter:	0	Casing Depth:	20
Well Completion:	20-SEP-13	Well Owner:	Nieder Family Llc
Well Type:	Resource Protection	Driller #:	0
Static Level:	0	Flow Rate (GPM):	0
Flow Type:	Not Reported	PSI:	0
Well Test:	Not Reported	Water Reclamation #:	10

AA1056
East
1/2 - 1 Mile
Higher

WA WELLS WALOG1000223311

Database:	Ecology Well Logs	Well Log ID:	291885
Well Tag:	Not Reported	Project Tag:	Not Reported
Notice of Intent #:	Not Reported	Date Received:	Not Reported
Diameter:	0	Casing Depth:	0
Well Completion:	Not Reported	Well Owner:	Sea - Kent Facility
Well Type:	Resource Protection	Driller #:	Not Reported
Static Level:	0	Flow Rate (GPM):	0
Flow Type:	Not Reported	PSI:	0
Well Test:	Not Reported	Water Reclamation #:	10

AA1057
East
1/2 - 1 Mile
Higher

WA WELLS WALOG1000223312

Database:	Ecology Well Logs	Well Log ID:	291886
Well Tag:	Not Reported	Project Tag:	Not Reported
Notice of Intent #:	Not Reported	Date Received:	Not Reported
Diameter:	0	Casing Depth:	0

GEOCHECK® - PHYSICAL SETTING SOURCE MAP FINDINGS

Well Completion:	Not Reported	Well Owner:	Sea - Kent Facility
Well Type:	Resource Protection	Driller #:	Not Reported
Static Level:	0	Flow Rate (GPM):	0
Flow Type:	Not Reported	PSI:	0
Well Test:	Not Reported	Water Reclamation #:	10

AA1058
East
1/2 - 1 Mile
Higher

WA WELLS WALOG1000213532

Database:	Ecology Well Logs	Well Log ID:	275514
Well Tag:	Not Reported	Project Tag:	Not Reported
Notice of Intent #:	Not Reported	Date Received:	Not Reported
Diameter:	0	Casing Depth:	0
Well Completion:	Not Reported	Well Owner:	Not Reported
Well Type:	Resource Protection	Driller #:	Not Reported
Static Level:	0	Flow Rate (GPM):	0
Flow Type:	Not Reported	PSI:	0
Well Test:	Not Reported	Water Reclamation #:	10

AA1059
East
1/2 - 1 Mile
Higher

WA WELLS WALOG1000213530

Database:	Ecology Well Logs	Well Log ID:	275512
Well Tag:	Not Reported	Project Tag:	Not Reported
Notice of Intent #:	Not Reported	Date Received:	Not Reported
Diameter:	0	Casing Depth:	0
Well Completion:	Not Reported	Well Owner:	Not Reported
Well Type:	Resource Protection	Driller #:	Not Reported
Static Level:	0	Flow Rate (GPM):	0
Flow Type:	Not Reported	PSI:	0
Well Test:	Not Reported	Water Reclamation #:	10

AA1060
East
1/2 - 1 Mile
Higher

WA WELLS WALOG1000213531

Database:	Ecology Well Logs	Well Log ID:	275513
Well Tag:	Not Reported	Project Tag:	Not Reported
Notice of Intent #:	Not Reported	Date Received:	Not Reported
Diameter:	0	Casing Depth:	0
Well Completion:	Not Reported	Well Owner:	Not Reported
Well Type:	Resource Protection	Driller #:	Not Reported
Static Level:	0	Flow Rate (GPM):	0
Flow Type:	Not Reported	PSI:	0
Well Test:	Not Reported	Water Reclamation #:	10

GEOCHECK® - PHYSICAL SETTING SOURCE MAP FINDINGS

Map ID
Direction
Distance
Elevation

Database EDR ID Number

AA1061
East
1/2 - 1 Mile
Higher

WA WELLS WALOG1000223313

Database:	Ecology Well Logs	Well Log ID:	291887
Well Tag:	Not Reported	Project Tag:	Not Reported
Notice of Intent #:	Not Reported	Date Received:	Not Reported
Diameter:	0	Casing Depth:	0
Well Completion:	Not Reported	Well Owner:	Sea - Kent Facility
Well Type:	Resource Protection	Driller #:	Not Reported
Static Level:	0	Flow Rate (GPM):	0
Flow Type:	Not Reported	PSI:	0
Well Test:	Not Reported	Water Reclamation #:	10

AA1062
East
1/2 - 1 Mile
Higher

WA WELLS WALOG1000614572

Database:	Ecology Well Logs	Well Log ID:	904177
Well Tag:	Not Reported	Project Tag:	Not Reported
Notice of Intent #:	RE08822	Date Received:	10-MAR-14
Diameter:	2	Casing Depth:	18
Well Completion:	21-SEP-13	Well Owner:	Nieder Family Llc
Well Type:	Resource Protection	Driller #:	0
Static Level:	0	Flow Rate (GPM):	0
Flow Type:	Not Reported	PSI:	0
Well Test:	Not Reported	Water Reclamation #:	10

AA1063
East
1/2 - 1 Mile
Higher

WA WELLS WALOG1000614591

Database:	Ecology Well Logs	Well Log ID:	904203
Well Tag:	BHV494	Project Tag:	Not Reported
Notice of Intent #:	RE08822	Date Received:	10-MAR-14
Diameter:	2	Casing Depth:	18
Well Completion:	21-SEP-13	Well Owner:	Nieder Family Llc
Well Type:	Resource Protection	Driller #:	0
Static Level:	0	Flow Rate (GPM):	0
Flow Type:	Not Reported	PSI:	0
Well Test:	Not Reported	Water Reclamation #:	10

AA1064
East
1/2 - 1 Mile
Higher

WA WELLS WALOG1000614571

Database:	Ecology Well Logs	Well Log ID:	904176
Well Tag:	BHV495	Project Tag:	Not Reported
Notice of Intent #:	RE08822	Date Received:	10-MAR-14
Diameter:	2	Casing Depth:	18

GEOCHECK® - PHYSICAL SETTING SOURCE MAP FINDINGS

Well Completion:	21-SEP-13	Well Owner:	Nieder Family Llc
Well Type:	Resource Protection	Driller #:	0
Static Level:	0	Flow Rate (GPM):	0
Flow Type:	Not Reported	PSI:	0
Well Test:	Not Reported	Water Reclamation #:	10

AA1065
East
1/2 - 1 Mile
Higher

WA WELLS WALOG1000223314

Database:	Ecology Well Logs	Well Log ID:	291888
Well Tag:	Not Reported	Project Tag:	Not Reported
Notice of Intent #:	Not Reported	Date Received:	Not Reported
Diameter:	0	Casing Depth:	0
Well Completion:	Not Reported	Well Owner:	Sea - Kent Facility
Well Type:	Resource Protection	Driller #:	Not Reported
Static Level:	0	Flow Rate (GPM):	0
Flow Type:	Not Reported	PSI:	0
Well Test:	Not Reported	Water Reclamation #:	10

AA1066
East
1/2 - 1 Mile
Higher

WA WELLS WALOG1000399422

Database:	Ecology Well Logs	Well Log ID:	512779
Well Tag:	Not Reported	Project Tag:	Not Reported
Notice of Intent #:	R019047	Date Received:	24-JUL-98
Diameter:	0	Casing Depth:	15
Well Completion:	16-JUL-98	Well Owner:	Simon & Jane Lee
Well Type:	Resource Protection	Driller #:	Not Reported
Static Level:	0	Flow Rate (GPM):	0
Flow Type:	Not Reported	PSI:	0
Well Test:	Not Reported	Water Reclamation #:	10

AA1067
East
1/2 - 1 Mile
Higher

WA WELLS WALOG1000614734

Database:	Ecology Well Logs	Well Log ID:	904428
Well Tag:	Not Reported	Project Tag:	Not Reported
Notice of Intent #:	SE49088	Date Received:	14-MAR-14
Diameter:	0	Casing Depth:	16
Well Completion:	20-SEP-13	Well Owner:	Nieder Family Llc
Well Type:	Resource Protection	Driller #:	0
Static Level:	0	Flow Rate (GPM):	0
Flow Type:	Not Reported	PSI:	0
Well Test:	Not Reported	Water Reclamation #:	10

GEOCHECK® - PHYSICAL SETTING SOURCE MAP FINDINGS

Map ID
Direction
Distance
Elevation

Database EDR ID Number

AA1068
East
1/2 - 1 Mile
Higher

WA WELLS WALOG1000713200

Database:	Ecology Well Logs	Well Log ID:	1557301
Well Tag:	Not Reported	Project Tag:	Not Reported
Notice of Intent #:	Not Reported	Date Received:	Not Reported
Diameter:	0	Casing Depth:	0
Well Completion:	Not Reported	Well Owner:	Sea-Kent Facility
Well Type:	Resource Protection	Driller #:	Not Reported
Static Level:	0	Flow Rate (GPM):	0
Flow Type:	Not Reported	PSI:	0
Well Test:	Not Reported	Water Reclamation #:	10

AA1069
East
1/2 - 1 Mile
Higher

WA WELLS WALOG1000769489

Database:	Ecology Well Logs	Well Log ID:	1629832
Well Tag:	Not Reported	Project Tag:	Not Reported
Notice of Intent #:	Not Reported	Date Received:	Not Reported
Diameter:	0	Casing Depth:	0
Well Completion:	Not Reported	Well Owner:	Sea-Kent Facility
Well Type:	Resource Protection	Driller #:	Not Reported
Static Level:	0	Flow Rate (GPM):	0
Flow Type:	Not Reported	PSI:	0
Well Test:	Not Reported	Water Reclamation #:	10

AA1070
East
1/2 - 1 Mile
Higher

WA WELLS WALOG1000677499

Database:	Ecology Well Logs	Well Log ID:	1030399
Well Tag:	Not Reported	Project Tag:	Not Reported
Notice of Intent #:	AE31569	Date Received:	07-JUL-15
Diameter:	2.375	Casing Depth:	12
Well Completion:	16-APR-15	Well Owner:	Pep Operations Llc
Well Type:	Decommissioning	Driller #:	3186
Static Level:	108	Flow Rate (GPM):	0
Flow Type:	Static Level	PSI:	0
Well Test:	Not Reported	Water Reclamation #:	10

AA1071
East
1/2 - 1 Mile
Higher

WA WELLS WALOG1000677497

Database:	Ecology Well Logs	Well Log ID:	1030397
Well Tag:	Not Reported	Project Tag:	Not Reported
Notice of Intent #:	SE54546	Date Received:	07-JUL-15
Diameter:	2.375	Casing Depth:	12

GEOCHECK® - PHYSICAL SETTING SOURCE MAP FINDINGS

Well Completion:	16-APR-15	Well Owner:	Pep Operations Llc
Well Type:	Resource Protection	Driller #:	3186
Static Level:	108	Flow Rate (GPM):	0
Flow Type:	Static Level	PSI:	0
Well Test:	Not Reported	Water Reclamation #:	10

AA1072
East
1/2 - 1 Mile
Higher

WA WELLS WALOG1000677498

Database:	Ecology Well Logs	Well Log ID:	1030398
Well Tag:	Not Reported	Project Tag:	Not Reported
Notice of Intent #:	AE31569	Date Received:	07-JUL-15
Diameter:	2.375	Casing Depth:	12
Well Completion:	16-APR-15	Well Owner:	Pep Operations Llc
Well Type:	Decommissioning	Driller #:	3186
Static Level:	108	Flow Rate (GPM):	0
Flow Type:	Static Level	PSI:	0
Well Test:	Not Reported	Water Reclamation #:	10

AA1073
East
1/2 - 1 Mile
Higher

WA WELLS WALOG1000769490

Database:	Ecology Well Logs	Well Log ID:	1629833
Well Tag:	Not Reported	Project Tag:	Not Reported
Notice of Intent #:	Not Reported	Date Received:	Not Reported
Diameter:	0	Casing Depth:	0
Well Completion:	Not Reported	Well Owner:	Sea-Kent Facility
Well Type:	Resource Protection	Driller #:	Not Reported
Static Level:	0	Flow Rate (GPM):	0
Flow Type:	Not Reported	PSI:	0
Well Test:	Not Reported	Water Reclamation #:	10

AA1074
East
1/2 - 1 Mile
Higher

WA WELLS WALOG1000817241

Database:	Ecology Well Logs	Well Log ID:	1648120
Well Tag:	Not Reported	Project Tag:	EB-1
Notice of Intent #:	AE46132	Date Received:	28-NOV-17
Diameter:	8	Casing Depth:	36.5
Well Completion:	15-NOV-17	Well Owner:	National Guard
Well Type:	Decommissioning	Driller #:	3208
Static Level:	0	Flow Rate (GPM):	0
Flow Type:	Dry Hole	PSI:	0
Well Test:	Not Reported	Water Reclamation #:	10

GEOCHECK® - PHYSICAL SETTING SOURCE MAP FINDINGS

Map ID
Direction
Distance
Elevation

Database EDR ID Number

AA1075
East
1/2 - 1 Mile
Higher

WA WELLS WALOG1000817242

Database:	Ecology Well Logs	Well Log ID:	1648121
Well Tag:	Not Reported	Project Tag:	EB-2
Notice of Intent #:	AE46132	Date Received:	28-NOV-17
Diameter:	8	Casing Depth:	36.5
Well Completion:	15-NOV-17	Well Owner:	National Guard
Well Type:	Decommissioning	Driller #:	3208
Static Level:	0	Flow Rate (GPM):	0
Flow Type:	Dry Hole	PSI:	0
Well Test:	Not Reported	Water Reclamation #:	10

AA1076
East
1/2 - 1 Mile
Higher

WA WELLS WALOG1000817240

Database:	Ecology Well Logs	Well Log ID:	1648119
Well Tag:	Not Reported	Project Tag:	EB-2
Notice of Intent #:	SE64194	Date Received:	28-NOV-17
Diameter:	8	Casing Depth:	36.5
Well Completion:	15-NOV-17	Well Owner:	National Guard
Well Type:	Resource Protection	Driller #:	3208
Static Level:	0	Flow Rate (GPM):	0
Flow Type:	Dry Hole	PSI:	0
Well Test:	Not Reported	Water Reclamation #:	10

AA1077
East
1/2 - 1 Mile
Higher

WA WELLS WALOG1000769493

Database:	Ecology Well Logs	Well Log ID:	1629837
Well Tag:	Not Reported	Project Tag:	Not Reported
Notice of Intent #:	Not Reported	Date Received:	Not Reported
Diameter:	0	Casing Depth:	0
Well Completion:	Not Reported	Well Owner:	Sea-Kent Facility
Well Type:	Resource Protection	Driller #:	Not Reported
Static Level:	0	Flow Rate (GPM):	0
Flow Type:	Not Reported	PSI:	0
Well Test:	Not Reported	Water Reclamation #:	10

AA1078
East
1/2 - 1 Mile
Higher

WA WELLS WALOG1000817239

Database:	Ecology Well Logs	Well Log ID:	1648118
Well Tag:	Not Reported	Project Tag:	EB-1
Notice of Intent #:	SE64194	Date Received:	28-NOV-17
Diameter:	8	Casing Depth:	36.5

GEOCHECK® - PHYSICAL SETTING SOURCE MAP FINDINGS

Well Completion:	15-NOV-17	Well Owner:	National Guard
Well Type:	Resource Protection	Driller #:	3208
Static Level:	0	Flow Rate (GPM):	0
Flow Type:	Dry Hole	PSI:	0
Well Test:	Not Reported	Water Reclamation #:	10

AA1079
East
1/2 - 1 Mile
Higher

WA WELLS WALOG1000677496

Database:	Ecology Well Logs	Well Log ID:	1030396
Well Tag:	Not Reported	Project Tag:	Not Reported
Notice of Intent #:	SE54546	Date Received:	07-JUL-15
Diameter:	2.375	Casing Depth:	12
Well Completion:	16-APR-15	Well Owner:	Pep Operations Llc
Well Type:	Resource Protection	Driller #:	3186
Static Level:	108	Flow Rate (GPM):	0
Flow Type:	Static Level	PSI:	0
Well Test:	Not Reported	Water Reclamation #:	10

AA1080
East
1/2 - 1 Mile
Higher

WA WELLS WALOG1000677488

Database:	Ecology Well Logs	Well Log ID:	1030382
Well Tag:	Not Reported	Project Tag:	Not Reported
Notice of Intent #:	SE54546	Date Received:	07-JUL-15
Diameter:	2.375	Casing Depth:	16
Well Completion:	16-APR-15	Well Owner:	Pep Operations Llc
Well Type:	Resource Protection	Driller #:	3186
Static Level:	132	Flow Rate (GPM):	0
Flow Type:	Static Level	PSI:	0
Well Test:	Not Reported	Water Reclamation #:	10

AA1081
East
1/2 - 1 Mile
Higher

WA WELLS WALOG1000677489

Database:	Ecology Well Logs	Well Log ID:	1030383
Well Tag:	Not Reported	Project Tag:	Not Reported
Notice of Intent #:	SE54546	Date Received:	07-JUL-15
Diameter:	2.375	Casing Depth:	16
Well Completion:	16-APR-15	Well Owner:	Pep Operations Llc
Well Type:	Resource Protection	Driller #:	3186
Static Level:	120	Flow Rate (GPM):	0
Flow Type:	Static Level	PSI:	0
Well Test:	Not Reported	Water Reclamation #:	10

GEOCHECK® - PHYSICAL SETTING SOURCE MAP FINDINGS

Map ID
 Direction
 Distance
 Elevation

Database EDR ID Number

AA1082
East
1/2 - 1 Mile
Higher

WA WELLS WALOG1000677487

Database:	Ecology Well Logs	Well Log ID:	1030381
Well Tag:	Not Reported	Project Tag:	Not Reported
Notice of Intent #:	SE54546	Date Received:	07-JUL-15
Diameter:	2.375	Casing Depth:	16
Well Completion:	16-APR-15	Well Owner:	Pep Operations Llc
Well Type:	Resource Protection	Driller #:	3186
Static Level:	108	Flow Rate (GPM):	0
Flow Type:	Static Level	PSI:	0
Well Test:	Not Reported	Water Reclamation #:	10

AA1083
East
1/2 - 1 Mile
Higher

WA WELLS WALOG1000614735

Database:	Ecology Well Logs	Well Log ID:	904429
Well Tag:	Not Reported	Project Tag:	Not Reported
Notice of Intent #:	AE23229	Date Received:	14-MAR-14
Diameter:	0	Casing Depth:	20
Well Completion:	20-SEP-13	Well Owner:	Nieder Family Llc
Well Type:	Decommissioning	Driller #:	0
Static Level:	0	Flow Rate (GPM):	0
Flow Type:	Not Reported	PSI:	0
Well Test:	Not Reported	Water Reclamation #:	10

AA1084
East
1/2 - 1 Mile
Higher

WA WELLS WALOG1000677486

Database:	Ecology Well Logs	Well Log ID:	1030380
Well Tag:	Not Reported	Project Tag:	Not Reported
Notice of Intent #:	SE54546	Date Received:	07-JUL-15
Diameter:	2.375	Casing Depth:	16
Well Completion:	16-APR-15	Well Owner:	Pep Operations Llc
Well Type:	Resource Protection	Driller #:	3186
Static Level:	108	Flow Rate (GPM):	0
Flow Type:	Static Level	PSI:	0
Well Test:	Not Reported	Water Reclamation #:	10

AA1085
East
1/2 - 1 Mile
Higher

WA WELLS WALOG1000677490

Database:	Ecology Well Logs	Well Log ID:	1030384
Well Tag:	Not Reported	Project Tag:	Not Reported
Notice of Intent #:	SE54546	Date Received:	07-JUL-15
Diameter:	2.375	Casing Depth:	16

GEOCHECK® - PHYSICAL SETTING SOURCE MAP FINDINGS

Well Completion:	16-APR-15	Well Owner:	Pep Operations Llc
Well Type:	Resource Protection	Driller #:	3186
Static Level:	108	Flow Rate (GPM):	0
Flow Type:	Static Level	PSI:	0
Well Test:	Not Reported	Water Reclamation #:	10

AA1086
East
1/2 - 1 Mile
Higher

WA WELLS WALOG1000677494

Database:	Ecology Well Logs	Well Log ID:	1030388
Well Tag:	Not Reported	Project Tag:	Not Reported
Notice of Intent #:	AE31569	Date Received:	07-JUL-15
Diameter:	2.375	Casing Depth:	16
Well Completion:	16-APR-15	Well Owner:	Pep Operations Llc
Well Type:	Decommissioning	Driller #:	3186
Static Level:	120	Flow Rate (GPM):	0
Flow Type:	Static Level	PSI:	0
Well Test:	Not Reported	Water Reclamation #:	10

AA1087
East
1/2 - 1 Mile
Higher

WA WELLS WALOG1000677495

Database:	Ecology Well Logs	Well Log ID:	1030389
Well Tag:	Not Reported	Project Tag:	Not Reported
Notice of Intent #:	AE31569	Date Received:	07-JUL-15
Diameter:	2.375	Casing Depth:	16
Well Completion:	16-APR-15	Well Owner:	Pep Operations Llc
Well Type:	Decommissioning	Driller #:	3186
Static Level:	108	Flow Rate (GPM):	0
Flow Type:	Static Level	PSI:	0
Well Test:	Not Reported	Water Reclamation #:	10

AA1088
East
1/2 - 1 Mile
Higher

WA WELLS WALOG1000677493

Database:	Ecology Well Logs	Well Log ID:	1030387
Well Tag:	Not Reported	Project Tag:	Not Reported
Notice of Intent #:	AE31569	Date Received:	07-JUL-15
Diameter:	2.375	Casing Depth:	16
Well Completion:	16-APR-15	Well Owner:	Pep Operations Llc
Well Type:	Decommissioning	Driller #:	3186
Static Level:	132	Flow Rate (GPM):	0
Flow Type:	Static Level	PSI:	0
Well Test:	Not Reported	Water Reclamation #:	10

GEOCHECK® - PHYSICAL SETTING SOURCE MAP FINDINGS

Map ID
 Direction
 Distance
 Elevation

Database EDR ID Number

AA1089
East
1/2 - 1 Mile
Higher

WA WELLS WALOG1000677491

Database:	Ecology Well Logs	Well Log ID:	1030385
Well Tag:	Not Reported	Project Tag:	Not Reported
Notice of Intent #:	AE31569	Date Received:	07-JUL-15
Diameter:	2.375	Casing Depth:	16
Well Completion:	16-APR-15	Well Owner:	Pep Operations Llc
Well Type:	Decommissioning	Driller #:	3186
Static Level:	108	Flow Rate (GPM):	0
Flow Type:	Static Level	PSI:	0
Well Test:	Not Reported	Water Reclamation #:	10

AA1090
East
1/2 - 1 Mile
Higher

WA WELLS WALOG1000677492

Database:	Ecology Well Logs	Well Log ID:	1030386
Well Tag:	Not Reported	Project Tag:	Not Reported
Notice of Intent #:	AE31569	Date Received:	07-JUL-15
Diameter:	2.375	Casing Depth:	16
Well Completion:	16-APR-15	Well Owner:	Pep Operations Llc
Well Type:	Decommissioning	Driller #:	3186
Static Level:	108	Flow Rate (GPM):	0
Flow Type:	Static Level	PSI:	0
Well Test:	Not Reported	Water Reclamation #:	10

Z1091
WNW
1/2 - 1 Mile
Lower

FED USGS USGS40001250268

Organization ID:	USGS-WA		
Organization Name:	USGS Washington Water Science Center		
Monitor Location:	20N/04E-28E01	Type:	Well
Description:	COULD NOT LOCATE - MAY BE DESTROYED		
HUC:	17110014	Drainage Area:	Not Reported
Drainage Area Units:	Not Reported	Contrib Drainage Area:	Not Reported
Contrib Drainage Area Unts:	Not Reported	Aquifer:	Not Reported
Formation Type:	Not Reported	Aquifer Type:	Not Reported
Construction Date:	19420101	Well Depth:	82
Well Depth Units:	ft	Well Hole Depth:	82
Well Hole Depth Units:	ft		

Ground water levels,Number of Measurements:	1	Level reading date:	1942-01-01
Feet below surface:	9	Feet to sea level:	Not Reported
Note:	Not Reported		

GEOCHECK® - PHYSICAL SETTING SOURCE MAP FINDINGS

Map ID
Direction
Distance
Elevation

Database EDR ID Number

AB1092
ENE
1/2 - 1 Mile
Higher

WA WELLS WALOG1000215124

Database:	Ecology Well Logs	Well Log ID:	277142
Well Tag:	Not Reported	Project Tag:	Not Reported
Notice of Intent #:	Not Reported	Date Received:	Not Reported
Diameter:	0	Casing Depth:	0
Well Completion:	Not Reported	Well Owner:	Texaco / Puyallup
Well Type:	Resource Protection	Driller #:	Not Reported
Static Level:	0	Flow Rate (GPM):	0
Flow Type:	Not Reported	PSI:	0
Well Test:	Not Reported	Water Reclamation #:	10

AB1093
ENE
1/2 - 1 Mile
Higher

WA WELLS WALOG1000215125

Database:	Ecology Well Logs	Well Log ID:	277143
Well Tag:	Not Reported	Project Tag:	Not Reported
Notice of Intent #:	Not Reported	Date Received:	Not Reported
Diameter:	0	Casing Depth:	0
Well Completion:	Not Reported	Well Owner:	Texaco / Puyallup
Well Type:	Resource Protection	Driller #:	Not Reported
Static Level:	0	Flow Rate (GPM):	0
Flow Type:	Not Reported	PSI:	0
Well Test:	Not Reported	Water Reclamation #:	10

AB1094
ENE
1/2 - 1 Mile
Higher

WA WELLS WALOG1000215122

Database:	Ecology Well Logs	Well Log ID:	277140
Well Tag:	Not Reported	Project Tag:	Not Reported
Notice of Intent #:	Not Reported	Date Received:	Not Reported
Diameter:	0	Casing Depth:	0
Well Completion:	Not Reported	Well Owner:	Texaco / Puyallup
Well Type:	Resource Protection	Driller #:	Not Reported
Static Level:	0	Flow Rate (GPM):	0
Flow Type:	Not Reported	PSI:	0
Well Test:	Not Reported	Water Reclamation #:	10

AB1095
ENE
1/2 - 1 Mile
Higher

WA WELLS WALOG1000215123

Database:	Ecology Well Logs	Well Log ID:	277141
Well Tag:	Not Reported	Project Tag:	Not Reported
Notice of Intent #:	Not Reported	Date Received:	Not Reported
Diameter:	0	Casing Depth:	0

GEOCHECK® - PHYSICAL SETTING SOURCE MAP FINDINGS

Well Completion:	Not Reported	Well Owner:	Texaco / Puyallup
Well Type:	Resource Protection	Driller #:	Not Reported
Static Level:	0	Flow Rate (GPM):	0
Flow Type:	Not Reported	PSI:	0
Well Test:	Not Reported	Water Reclamation #:	10

AB1096
ENE
1/2 - 1 Mile
Higher

WA WELLS WALOG1000215126

Database:	Ecology Well Logs	Well Log ID:	277144
Well Tag:	Not Reported	Project Tag:	Not Reported
Notice of Intent #:	Not Reported	Date Received:	Not Reported
Diameter:	0	Casing Depth:	0
Well Completion:	Not Reported	Well Owner:	Texaco / Puyallup
Well Type:	Resource Protection	Driller #:	Not Reported
Static Level:	0	Flow Rate (GPM):	0
Flow Type:	Not Reported	PSI:	0
Well Test:	Not Reported	Water Reclamation #:	10

AB1097
ENE
1/2 - 1 Mile
Higher

WA WELLS WALOG1000215129

Database:	Ecology Well Logs	Well Log ID:	277147
Well Tag:	Not Reported	Project Tag:	Not Reported
Notice of Intent #:	Not Reported	Date Received:	Not Reported
Diameter:	0	Casing Depth:	0
Well Completion:	Not Reported	Well Owner:	Texaco / Puyallup
Well Type:	Resource Protection	Driller #:	Not Reported
Static Level:	0	Flow Rate (GPM):	0
Flow Type:	Not Reported	PSI:	0
Well Test:	Not Reported	Water Reclamation #:	10

AB1098
ENE
1/2 - 1 Mile
Higher

WA WELLS WALOG1000215130

Database:	Ecology Well Logs	Well Log ID:	277148
Well Tag:	Not Reported	Project Tag:	Not Reported
Notice of Intent #:	Not Reported	Date Received:	Not Reported
Diameter:	0	Casing Depth:	0
Well Completion:	Not Reported	Well Owner:	Texaco / Puyallup
Well Type:	Resource Protection	Driller #:	Not Reported
Static Level:	0	Flow Rate (GPM):	0
Flow Type:	Not Reported	PSI:	0
Well Test:	Not Reported	Water Reclamation #:	10

GEOCHECK® - PHYSICAL SETTING SOURCE MAP FINDINGS

Map ID
Direction
Distance
Elevation

Database EDR ID Number

AB1099
ENE
1/2 - 1 Mile
Higher

WA WELLS WALOG1000215127

Database:	Ecology Well Logs	Well Log ID:	277145
Well Tag:	Not Reported	Project Tag:	Not Reported
Notice of Intent #:	Not Reported	Date Received:	Not Reported
Diameter:	0	Casing Depth:	0
Well Completion:	Not Reported	Well Owner:	Texaco / Puyallup
Well Type:	Resource Protection	Driller #:	Not Reported
Static Level:	0	Flow Rate (GPM):	0
Flow Type:	Not Reported	PSI:	0
Well Test:	Not Reported	Water Reclamation #:	10

AB1100
ENE
1/2 - 1 Mile
Higher

WA WELLS WALOG1000215128

Database:	Ecology Well Logs	Well Log ID:	277146
Well Tag:	Not Reported	Project Tag:	Not Reported
Notice of Intent #:	Not Reported	Date Received:	Not Reported
Diameter:	0	Casing Depth:	0
Well Completion:	Not Reported	Well Owner:	Texaco / Puyallup
Well Type:	Resource Protection	Driller #:	Not Reported
Static Level:	0	Flow Rate (GPM):	0
Flow Type:	Not Reported	PSI:	0
Well Test:	Not Reported	Water Reclamation #:	10

AB1101
ENE
1/2 - 1 Mile
Higher

WA WELLS WALOG1000215121

Database:	Ecology Well Logs	Well Log ID:	277139
Well Tag:	Not Reported	Project Tag:	Not Reported
Notice of Intent #:	Not Reported	Date Received:	Not Reported
Diameter:	0	Casing Depth:	0
Well Completion:	Not Reported	Well Owner:	Texaco / Puyallup
Well Type:	Resource Protection	Driller #:	Not Reported
Static Level:	0	Flow Rate (GPM):	0
Flow Type:	Not Reported	PSI:	0
Well Test:	Not Reported	Water Reclamation #:	10

AB1102
ENE
1/2 - 1 Mile
Higher

WA WELLS WALOG1000057434

Database:	Ecology Well Logs	Well Log ID:	55386
Well Tag:	ABY860	Project Tag:	Not Reported
Notice of Intent #:	R005432	Date Received:	Not Reported
Diameter:	0	Casing Depth:	0

GEOCHECK® - PHYSICAL SETTING SOURCE MAP FINDINGS

Well Completion:	07-JUL-95	Well Owner:	Texaco # 63-232-0309
Well Type:	Resource Protection	Driller #:	Not Reported
Static Level:	0	Flow Rate (GPM):	0
Flow Type:	Not Reported	PSI:	0
Well Test:	Not Reported	Water Reclamation #:	10

AB1103
ENE
1/2 - 1 Mile
Higher

WA WELLS WALOG1000057435

Database:	Ecology Well Logs	Well Log ID:	55387
Well Tag:	ABY861	Project Tag:	Not Reported
Notice of Intent #:	R005432	Date Received:	Not Reported
Diameter:	0	Casing Depth:	0
Well Completion:	07-JUL-95	Well Owner:	Texaco # 63-232-0309
Well Type:	Resource Protection	Driller #:	Not Reported
Static Level:	0	Flow Rate (GPM):	0
Flow Type:	Not Reported	PSI:	0
Well Test:	Not Reported	Water Reclamation #:	10

AB1104
ENE
1/2 - 1 Mile
Higher

WA WELLS WALOG1000057432

Database:	Ecology Well Logs	Well Log ID:	55384
Well Tag:	ABY858	Project Tag:	Not Reported
Notice of Intent #:	R005432	Date Received:	Not Reported
Diameter:	0	Casing Depth:	0
Well Completion:	07-JUL-95	Well Owner:	Texaco # 63-232-0309
Well Type:	Resource Protection	Driller #:	Not Reported
Static Level:	0	Flow Rate (GPM):	0
Flow Type:	Not Reported	PSI:	0
Well Test:	Not Reported	Water Reclamation #:	10

AB1105
ENE
1/2 - 1 Mile
Higher

WA WELLS WALOG1000057433

Database:	Ecology Well Logs	Well Log ID:	55385
Well Tag:	ABY859	Project Tag:	Not Reported
Notice of Intent #:	R005432	Date Received:	Not Reported
Diameter:	0	Casing Depth:	0
Well Completion:	07-JUL-95	Well Owner:	Texaco # 63-232-0309
Well Type:	Resource Protection	Driller #:	Not Reported
Static Level:	0	Flow Rate (GPM):	0
Flow Type:	Not Reported	PSI:	0
Well Test:	Not Reported	Water Reclamation #:	10

GEOCHECK® - PHYSICAL SETTING SOURCE MAP FINDINGS

Map ID
Direction
Distance
Elevation

Database EDR ID Number

AB1106
ENE
1/2 - 1 Mile
Higher

WA WELLS WALOG1000214201

Database:	Ecology Well Logs	Well Log ID:	276191
Well Tag:	Not Reported	Project Tag:	Not Reported
Notice of Intent #:	Not Reported	Date Received:	Not Reported
Diameter:	8	Casing Depth:	0
Well Completion:	Not Reported	Well Owner:	Geoboring & Development, Inc.
Well Type:	Resource Protection	Driller #:	Not Reported
Static Level:	0	Flow Rate (GPM):	0
Flow Type:	Not Reported	PSI:	0
Well Test:	Not Reported	Water Reclamation #:	10

AB1107
ENE
1/2 - 1 Mile
Higher

WA WELLS WALOG1000215119

Database:	Ecology Well Logs	Well Log ID:	277137
Well Tag:	Not Reported	Project Tag:	Not Reported
Notice of Intent #:	Not Reported	Date Received:	Not Reported
Diameter:	0	Casing Depth:	0
Well Completion:	Not Reported	Well Owner:	Texaco / Puyallup
Well Type:	Resource Protection	Driller #:	Not Reported
Static Level:	0	Flow Rate (GPM):	0
Flow Type:	Not Reported	PSI:	0
Well Test:	Not Reported	Water Reclamation #:	10

AB1108
ENE
1/2 - 1 Mile
Higher

WA WELLS WALOG1000215120

Database:	Ecology Well Logs	Well Log ID:	277138
Well Tag:	Not Reported	Project Tag:	Not Reported
Notice of Intent #:	Not Reported	Date Received:	Not Reported
Diameter:	0	Casing Depth:	0
Well Completion:	Not Reported	Well Owner:	Texaco / Puyallup
Well Type:	Resource Protection	Driller #:	Not Reported
Static Level:	0	Flow Rate (GPM):	0
Flow Type:	Not Reported	PSI:	0
Well Test:	Not Reported	Water Reclamation #:	10

AB1109
ENE
1/2 - 1 Mile
Higher

WA WELLS WALOG1000214202

Database:	Ecology Well Logs	Well Log ID:	276192
Well Tag:	Not Reported	Project Tag:	Not Reported
Notice of Intent #:	Not Reported	Date Received:	Not Reported
Diameter:	8	Casing Depth:	0

GEOCHECK® - PHYSICAL SETTING SOURCE MAP FINDINGS

Well Completion:	Not Reported	Well Owner:	Geoboring & Development, Inc.
Well Type:	Resource Protection	Driller #:	Not Reported
Static Level:	0	Flow Rate (GPM):	0
Flow Type:	Not Reported	PSI:	0
Well Test:	Not Reported	Water Reclamation #:	10

AB1110
ENE
1/2 - 1 Mile
Higher

WA WELLS WALOG1000215118

Database:	Ecology Well Logs	Well Log ID:	277136
Well Tag:	Not Reported	Project Tag:	Not Reported
Notice of Intent #:	Not Reported	Date Received:	Not Reported
Diameter:	0	Casing Depth:	0
Well Completion:	Not Reported	Well Owner:	Texaco / Puyallup
Well Type:	Resource Protection	Driller #:	Not Reported
Static Level:	0	Flow Rate (GPM):	0
Flow Type:	Not Reported	PSI:	0
Well Test:	Not Reported	Water Reclamation #:	10

AB1111
ENE
1/2 - 1 Mile
Higher

WA WELLS WALOG1000266294

Database:	Ecology Well Logs	Well Log ID:	342104
Well Tag:	Not Reported	Project Tag:	Not Reported
Notice of Intent #:	A062100	Date Received:	26-SEP-02
Diameter:	6	Casing Depth:	47
Well Completion:	10-JUL-02	Well Owner:	Benston Drive E Llc
Well Type:	Decommissioning	Driller #:	Not Reported
Static Level:	0	Flow Rate (GPM):	0
Flow Type:	Not Reported	PSI:	0
Well Test:	Not Reported	Water Reclamation #:	10

AB1112
ENE
1/2 - 1 Mile
Higher

WA WELLS WALOG1000681563

Database:	Ecology Well Logs	Well Log ID:	1041833
Well Tag:	Not Reported	Project Tag:	B7
Notice of Intent #:	AE33072	Date Received:	26-AUG-15
Diameter:	2.25	Casing Depth:	15
Well Completion:	27-JUL-15	Well Owner:	Pep Operations Llc
Well Type:	Decommissioning	Driller #:	3008
Static Level:	96	Flow Rate (GPM):	0
Flow Type:	Static Level	PSI:	0
Well Test:	Not Reported	Water Reclamation #:	10

GEOCHECK® - PHYSICAL SETTING SOURCE MAP FINDINGS

Map ID
Direction
Distance
Elevation

Database EDR ID Number

AB1113
ENE
1/2 - 1 Mile
Higher

WA WELLS WALOG1000681564

Database:	Ecology Well Logs	Well Log ID:	1041834
Well Tag:	Not Reported	Project Tag:	B1
Notice of Intent #:	SE55442	Date Received:	26-AUG-15
Diameter:	2.25	Casing Depth:	20
Well Completion:	27-JUL-15	Well Owner:	Pep Operations Llc
Well Type:	Resource Protection	Driller #:	3008
Static Level:	120	Flow Rate (GPM):	0
Flow Type:	Static Level	PSI:	0
Well Test:	Not Reported	Water Reclamation #:	10

AB1114
ENE
1/2 - 1 Mile
Higher

WA WELLS WALOG1000681561

Database:	Ecology Well Logs	Well Log ID:	1041831
Well Tag:	Not Reported	Project Tag:	B5
Notice of Intent #:	AE33072	Date Received:	26-AUG-15
Diameter:	2.25	Casing Depth:	15
Well Completion:	27-JUL-15	Well Owner:	Pep Operations Llc
Well Type:	Decommissioning	Driller #:	3008
Static Level:	96	Flow Rate (GPM):	0
Flow Type:	Static Level	PSI:	0
Well Test:	Not Reported	Water Reclamation #:	10

AB1115
ENE
1/2 - 1 Mile
Higher

WA WELLS WALOG1000681562

Database:	Ecology Well Logs	Well Log ID:	1041832
Well Tag:	Not Reported	Project Tag:	B6
Notice of Intent #:	AE33072	Date Received:	26-AUG-15
Diameter:	2.25	Casing Depth:	15
Well Completion:	27-JUL-15	Well Owner:	Pep Operations Llc
Well Type:	Decommissioning	Driller #:	3008
Static Level:	96	Flow Rate (GPM):	0
Flow Type:	Static Level	PSI:	0
Well Test:	Not Reported	Water Reclamation #:	10

AB1116
ENE
1/2 - 1 Mile
Higher

WA WELLS WALOG1000681565

Database:	Ecology Well Logs	Well Log ID:	1041835
Well Tag:	Not Reported	Project Tag:	B1
Notice of Intent #:	AE33072	Date Received:	26-AUG-15
Diameter:	2.25	Casing Depth:	20

GEOCHECK® - PHYSICAL SETTING SOURCE MAP FINDINGS

Well Completion:	27-JUL-15	Well Owner:	Pep Operations Llc
Well Type:	Decommissioning	Driller #:	3008
Static Level:	120	Flow Rate (GPM):	0
Flow Type:	Static Level	PSI:	0
Well Test:	Not Reported	Water Reclamation #:	10

AB1117
ENE
1/2 - 1 Mile
Higher

WA WELLS WALOG1000685980

Database:	Ecology Well Logs	Well Log ID:	1053249
Well Tag:	BIJ895	Project Tag:	Not Reported
Notice of Intent #:	RE11576	Date Received:	02-SEP-15
Diameter:	8	Casing Depth:	15
Well Completion:	27-JUL-15	Well Owner:	Pep Operations Llc
Well Type:	Resource Protection	Driller #:	0
Static Level:	8	Flow Rate (GPM):	0
Flow Type:	Static Level	PSI:	0
Well Test:	Not Reported	Water Reclamation #:	10

AB1118
ENE
1/2 - 1 Mile
Higher

WA WELLS WALOG1000686017

Database:	Ecology Well Logs	Well Log ID:	1053449
Well Tag:	Not Reported	Project Tag:	Not Reported
Notice of Intent #:	RE11576	Date Received:	02-SEP-15
Diameter:	8	Casing Depth:	15
Well Completion:	27-JUL-15	Well Owner:	Pep Operations Llc
Well Type:	Resource Protection	Driller #:	0
Static Level:	8	Flow Rate (GPM):	0
Flow Type:	Static Level	PSI:	0
Well Test:	Not Reported	Water Reclamation #:	10

AB1119
ENE
1/2 - 1 Mile
Higher

WA WELLS WALOG1000685963

Database:	Ecology Well Logs	Well Log ID:	1053226
Well Tag:	BIJ896	Project Tag:	Not Reported
Notice of Intent #:	RE11576	Date Received:	02-SEP-15
Diameter:	8	Casing Depth:	15
Well Completion:	27-JUL-15	Well Owner:	Pep Operations Llc
Well Type:	Resource Protection	Driller #:	0
Static Level:	8	Flow Rate (GPM):	0
Flow Type:	Static Level	PSI:	0
Well Test:	Not Reported	Water Reclamation #:	10

GEOCHECK® - PHYSICAL SETTING SOURCE MAP FINDINGS

Map ID
Direction
Distance
Elevation

Database EDR ID Number

AB1120
ENE
1/2 - 1 Mile
Higher

WA WELLS WALOG1000685972

Database:	Ecology Well Logs	Well Log ID:	1053239
Well Tag:	BIJ897	Project Tag:	Not Reported
Notice of Intent #:	RE11576	Date Received:	02-SEP-15
Diameter:	8	Casing Depth:	15
Well Completion:	27-JUL-15	Well Owner:	Pep Operations Llc
Well Type:	Resource Protection	Driller #:	0
Static Level:	8	Flow Rate (GPM):	0
Flow Type:	Static Level	PSI:	0
Well Test:	Not Reported	Water Reclamation #:	10

AB1121
ENE
1/2 - 1 Mile
Higher

WA WELLS WALOG1000681560

Database:	Ecology Well Logs	Well Log ID:	1041830
Well Tag:	Not Reported	Project Tag:	B4
Notice of Intent #:	AE33072	Date Received:	26-AUG-15
Diameter:	2.25	Casing Depth:	15
Well Completion:	27-JUL-15	Well Owner:	Pep Operations Llc
Well Type:	Decommissioning	Driller #:	3008
Static Level:	96	Flow Rate (GPM):	0
Flow Type:	Static Level	PSI:	0
Well Test:	Not Reported	Water Reclamation #:	10

AB1122
ENE
1/2 - 1 Mile
Higher

WA WELLS WALOG1000681553

Database:	Ecology Well Logs	Well Log ID:	1041823
Well Tag:	Not Reported	Project Tag:	B3
Notice of Intent #:	SE55442	Date Received:	26-AUG-15
Diameter:	2.25	Casing Depth:	15
Well Completion:	27-JUL-15	Well Owner:	Pep Operations Llc
Well Type:	Resource Protection	Driller #:	3008
Static Level:	96	Flow Rate (GPM):	0
Flow Type:	Static Level	PSI:	0
Well Test:	Not Reported	Water Reclamation #:	10

AB1123
ENE
1/2 - 1 Mile
Higher

WA WELLS WALOG1000681554

Database:	Ecology Well Logs	Well Log ID:	1041824
Well Tag:	Not Reported	Project Tag:	B4
Notice of Intent #:	SE55442	Date Received:	26-AUG-15
Diameter:	2.25	Casing Depth:	15

GEOCHECK® - PHYSICAL SETTING SOURCE MAP FINDINGS

Well Completion:	27-JUL-15	Well Owner:	Pep Operations Llc
Well Type:	Resource Protection	Driller #:	3008
Static Level:	96	Flow Rate (GPM):	0
Flow Type:	Static Level	PSI:	0
Well Test:	Not Reported	Water Reclamation #:	10

AB1124
ENE
1/2 - 1 Mile
Higher

WA WELLS WALOG1000350440

Database:	Ecology Well Logs	Well Log ID:	443099
Well Tag:	Not Reported	Project Tag:	Not Reported
Notice of Intent #:	AE01641	Date Received:	15-JUN-06
Diameter:	8	Casing Depth:	194
Well Completion:	13-JUN-06	Well Owner:	Accrete Construction
Well Type:	Decommissioning	Driller #:	Not Reported
Static Level:	0	Flow Rate (GPM):	0
Flow Type:	Not Reported	PSI:	0
Well Test:	Not Reported	Water Reclamation #:	10

AB1125
ENE
1/2 - 1 Mile
Higher

WA WELLS WALOG1000681552

Database:	Ecology Well Logs	Well Log ID:	1041822
Well Tag:	Not Reported	Project Tag:	B2
Notice of Intent #:	SE55442	Date Received:	26-AUG-15
Diameter:	2.25	Casing Depth:	15
Well Completion:	27-JUL-15	Well Owner:	Pep Operations Llc
Well Type:	Resource Protection	Driller #:	3008
Static Level:	96	Flow Rate (GPM):	0
Flow Type:	Static Level	PSI:	0
Well Test:	Not Reported	Water Reclamation #:	10

AB1126
ENE
1/2 - 1 Mile
Higher

WA WELLS WALOG1000681555

Database:	Ecology Well Logs	Well Log ID:	1041825
Well Tag:	Not Reported	Project Tag:	B5
Notice of Intent #:	SE55442	Date Received:	26-AUG-15
Diameter:	2.25	Casing Depth:	15
Well Completion:	27-JUL-15	Well Owner:	Pep Operations Llc
Well Type:	Resource Protection	Driller #:	3008
Static Level:	96	Flow Rate (GPM):	0
Flow Type:	Static Level	PSI:	0
Well Test:	Not Reported	Water Reclamation #:	10

GEOCHECK® - PHYSICAL SETTING SOURCE MAP FINDINGS

Map ID
Direction
Distance
Elevation

Database EDR ID Number

AB1127
ENE
1/2 - 1 Mile
Higher

WA WELLS WALOG1000681558

Database:	Ecology Well Logs	Well Log ID:	1041828
Well Tag:	Not Reported	Project Tag:	B2
Notice of Intent #:	AE33072	Date Received:	26-AUG-15
Diameter:	2.25	Casing Depth:	15
Well Completion:	27-JUL-15	Well Owner:	Pep Operations Llc
Well Type:	Decommissioning	Driller #:	3008
Static Level:	96	Flow Rate (GPM):	0
Flow Type:	Static Level	PSI:	0
Well Test:	Not Reported	Water Reclamation #:	10

AB1128
ENE
1/2 - 1 Mile
Higher

WA WELLS WALOG1000681559

Database:	Ecology Well Logs	Well Log ID:	1041829
Well Tag:	Not Reported	Project Tag:	B3
Notice of Intent #:	AE33072	Date Received:	26-AUG-15
Diameter:	2.25	Casing Depth:	15
Well Completion:	27-JUL-15	Well Owner:	Pep Operations Llc
Well Type:	Decommissioning	Driller #:	3008
Static Level:	96	Flow Rate (GPM):	0
Flow Type:	Static Level	PSI:	0
Well Test:	Not Reported	Water Reclamation #:	10

AB1129
ENE
1/2 - 1 Mile
Higher

WA WELLS WALOG1000681556

Database:	Ecology Well Logs	Well Log ID:	1041826
Well Tag:	Not Reported	Project Tag:	B6
Notice of Intent #:	SE55442	Date Received:	26-AUG-15
Diameter:	2.25	Casing Depth:	15
Well Completion:	27-JUL-15	Well Owner:	Pep Operations Llc
Well Type:	Resource Protection	Driller #:	3008
Static Level:	96	Flow Rate (GPM):	0
Flow Type:	Static Level	PSI:	0
Well Test:	Not Reported	Water Reclamation #:	10

AB1130
ENE
1/2 - 1 Mile
Higher

WA WELLS WALOG1000681557

Database:	Ecology Well Logs	Well Log ID:	1041827
Well Tag:	Not Reported	Project Tag:	B7
Notice of Intent #:	SE55442	Date Received:	26-AUG-15
Diameter:	2.25	Casing Depth:	15

GEOCHECK® - PHYSICAL SETTING SOURCE MAP FINDINGS

Well Completion:	27-JUL-15	Well Owner:	Pep Operations Llc
Well Type:	Resource Protection	Driller #:	3008
Static Level:	96	Flow Rate (GPM):	0
Flow Type:	Static Level	PSI:	0
Well Test:	Not Reported	Water Reclamation #:	10

1131
SSE
1/2 - 1 Mile
Lower

FED USGS USGS40001249781

Organization ID:	USGS-WA		
Organization Name:	USGS Washington Water Science Center		
Monitor Location:	20N/04E-33A01	Type:	Well
Description:	GWSI DATABASE AUGMENTATION SITE		
HUC:	17110014	Drainage Area:	Not Reported
Drainage Area Units:	Not Reported	Contrib Drainage Area:	Not Reported
Contrib Drainage Area Units:	Not Reported	Aquifer:	Not Reported
Formation Type:	Unclassified Overburden	Aquifer Type:	Not Reported
Construction Date:	19830725	Well Depth:	341
Well Depth Units:	ft	Well Hole Depth:	345
Well Hole Depth Units:	ft		

Ground water levels,Number of Measurements:	1	Level reading date:	1984-02-03
Feet below surface:	-5	Feet to sea level:	Not Reported
Note:	Not Reported		

AC1132
SSE
1/2 - 1 Mile
Higher

WA WELLS WALOG1000584269

Database:	Ecology Well Logs	Well Log ID:	844464
Well Tag:	Not Reported	Project Tag:	Not Reported
Notice of Intent #:	AE20243	Date Received:	08-FEB-13
Diameter:	2.25	Casing Depth:	16
Well Completion:	10-JAN-13	Well Owner:	Puyallup Care Llc
Well Type:	Decommissioning	Driller #:	Not Reported
Static Level:	0	Flow Rate (GPM):	0
Flow Type:	Not Reported	PSI:	0
Well Test:	Not Reported	Water Reclamation #:	10

AC1133
SSE
1/2 - 1 Mile
Higher

WA WELLS WALOG1000584024

Database:	Ecology Well Logs	Well Log ID:	843987
Well Tag:	Not Reported	Project Tag:	Not Reported
Notice of Intent #:	EE04356	Date Received:	08-FEB-13
Diameter:	2.25	Casing Depth:	16
Well Completion:	10-JAN-13	Well Owner:	Puyallup Care Llc
Well Type:	Resource Protection	Driller #:	Not Reported
Static Level:	0	Flow Rate (GPM):	0
Flow Type:	Not Reported	PSI:	0
Well Test:	Not Reported	Water Reclamation #:	10

GEOCHECK® - PHYSICAL SETTING SOURCE MAP FINDINGS

Map ID
Direction
Distance
Elevation

Database EDR ID Number

AC1134
SSE
1/2 - 1 Mile
Higher

WA WELLS WALOG1000771267

Database:	Ecology Well Logs	Well Log ID:	1708212
Well Tag:	Not Reported	Project Tag:	Not Reported
Notice of Intent #:	SE65512	Date Received:	08-JUN-18
Diameter:	8	Casing Depth:	16.4166660309
Well Completion:	26-MAR-18	Well Owner:	Rmb Properties Llc
Well Type:	Resource Protection	Driller #:	2684
Static Level:	60	Flow Rate (GPM):	0
Flow Type:	Static Level	PSI:	0
Well Test:	Not Reported	Water Reclamation #:	10

AC1135
SSE
1/2 - 1 Mile
Higher

WA WELLS WALOG1000584270

Database:	Ecology Well Logs	Well Log ID:	844466
Well Tag:	Not Reported	Project Tag:	Not Reported
Notice of Intent #:	AE20243	Date Received:	08-FEB-13
Diameter:	2.25	Casing Depth:	16
Well Completion:	10-JAN-13	Well Owner:	Puyallup Care Llc
Well Type:	Decommissioning	Driller #:	Not Reported
Static Level:	0	Flow Rate (GPM):	0
Flow Type:	Not Reported	PSI:	0
Well Test:	Not Reported	Water Reclamation #:	10

AC1136
SSE
1/2 - 1 Mile
Higher

WA WELLS WALOG1000584023

Database:	Ecology Well Logs	Well Log ID:	843985
Well Tag:	Not Reported	Project Tag:	Not Reported
Notice of Intent #:	EE04356	Date Received:	08-FEB-13
Diameter:	2.25	Casing Depth:	16
Well Completion:	10-JAN-13	Well Owner:	Puyallup Care Llc
Well Type:	Resource Protection	Driller #:	Not Reported
Static Level:	0	Flow Rate (GPM):	0
Flow Type:	Not Reported	PSI:	0
Well Test:	Not Reported	Water Reclamation #:	10

AC1137
SSE
1/2 - 1 Mile
Higher

WA WELLS WALOG1000584020

Database:	Ecology Well Logs	Well Log ID:	843979
Well Tag:	Not Reported	Project Tag:	Not Reported
Notice of Intent #:	AE20243	Date Received:	08-FEB-13
Diameter:	2.25	Casing Depth:	16

GEOCHECK® - PHYSICAL SETTING SOURCE MAP FINDINGS

Well Completion:	10-JAN-13	Well Owner:	Puyallup Care Llc
Well Type:	Decommissioning	Driller #:	Not Reported
Static Level:	0	Flow Rate (GPM):	0
Flow Type:	Not Reported	PSI:	0
Well Test:	Not Reported	Water Reclamation #:	10

AC1138
SSE
1/2 - 1 Mile
Higher

WA WELLS WALOG1000584019

Database:	Ecology Well Logs	Well Log ID:	843977
Well Tag:	Not Reported	Project Tag:	Not Reported
Notice of Intent #:	AE20243	Date Received:	08-FEB-13
Diameter:	2.25	Casing Depth:	16
Well Completion:	10-JAN-13	Well Owner:	Puyallup Care Llc
Well Type:	Decommissioning	Driller #:	Not Reported
Static Level:	0	Flow Rate (GPM):	0
Flow Type:	Not Reported	PSI:	0
Well Test:	Not Reported	Water Reclamation #:	10

AC1139
SSE
1/2 - 1 Mile
Higher

WA WELLS WALOG1000584022

Database:	Ecology Well Logs	Well Log ID:	843983
Well Tag:	Not Reported	Project Tag:	Not Reported
Notice of Intent #:	EE04356	Date Received:	08-FEB-13
Diameter:	2.25	Casing Depth:	16
Well Completion:	10-JAN-13	Well Owner:	Puyallup Care Llc
Well Type:	Resource Protection	Driller #:	Not Reported
Static Level:	0	Flow Rate (GPM):	0
Flow Type:	Not Reported	PSI:	0
Well Test:	Not Reported	Water Reclamation #:	10

AC1140
SSE
1/2 - 1 Mile
Higher

WA WELLS WALOG1000584021

Database:	Ecology Well Logs	Well Log ID:	843981
Well Tag:	Not Reported	Project Tag:	Not Reported
Notice of Intent #:	EE04356	Date Received:	08-FEB-13
Diameter:	2.25	Casing Depth:	16
Well Completion:	10-JAN-13	Well Owner:	Puyallup Care Llc
Well Type:	Resource Protection	Driller #:	Not Reported
Static Level:	0	Flow Rate (GPM):	0
Flow Type:	Not Reported	PSI:	0
Well Test:	Not Reported	Water Reclamation #:	10

GEOCHECK® - PHYSICAL SETTING SOURCE MAP FINDINGS

Map ID
Direction
Distance
Elevation

Database EDR ID Number

AC1141
SSE
1/2 - 1 Mile
Higher

WA WELLS WALOG1000782585

Database:	Ecology Well Logs	Well Log ID:	1708210
Well Tag:	Not Reported	Project Tag:	Not Reported
Notice of Intent #:	AE48031	Date Received:	08-JUN-18
Diameter:	8	Casing Depth:	34
Well Completion:	26-MAR-18	Well Owner:	Rmb Properties Llc
Well Type:	Decommissioning	Driller #:	2684
Static Level:	60	Flow Rate (GPM):	0
Flow Type:	Static Level	PSI:	0
Well Test:	Not Reported	Water Reclamation #:	10

AC1142
SSE
1/2 - 1 Mile
Higher

WA WELLS WALOG1000782584

Database:	Ecology Well Logs	Well Log ID:	1708209
Well Tag:	Not Reported	Project Tag:	Not Reported
Notice of Intent #:	SE65512	Date Received:	08-JUN-18
Diameter:	8	Casing Depth:	34
Well Completion:	26-MAR-18	Well Owner:	Rmb Properties Llc
Well Type:	Resource Protection	Driller #:	2684
Static Level:	60	Flow Rate (GPM):	0
Flow Type:	Static Level	PSI:	0
Well Test:	Not Reported	Water Reclamation #:	10

AC1143
SSE
1/2 - 1 Mile
Higher

WA WELLS WALOG1000782586

Database:	Ecology Well Logs	Well Log ID:	1708211
Well Tag:	Not Reported	Project Tag:	Not Reported
Notice of Intent #:	SE65512	Date Received:	08-JUN-18
Diameter:	8	Casing Depth:	16.4166660309
Well Completion:	26-MAR-18	Well Owner:	Rmb Properties Llc
Well Type:	Resource Protection	Driller #:	2684
Static Level:	60	Flow Rate (GPM):	0
Flow Type:	Static Level	PSI:	0
Well Test:	Not Reported	Water Reclamation #:	10

AC1144
SSE
1/2 - 1 Mile
Higher

WA WELLS WALOG1000792978

Database:	Ecology Well Logs	Well Log ID:	1706563
Well Tag:	BJP641	Project Tag:	Not Reported
Notice of Intent #:	RE15321	Date Received:	23-MAY-18
Diameter:	1	Casing Depth:	15

GEOCHECK® - PHYSICAL SETTING SOURCE MAP FINDINGS

Well Completion:	07-DEC-17	Well Owner:	Rmb Properties Llc
Well Type:	Resource Protection	Driller #:	3018
Static Level:	6	Flow Rate (GPM):	0
Flow Type:	Static Level	PSI:	0
Well Test:	Not Reported	Water Reclamation #:	10

AC1145
SSE
1/2 - 1 Mile
Higher

WA WELLS WALOG1000792977

Database:	Ecology Well Logs	Well Log ID:	1706562
Well Tag:	BJP643	Project Tag:	Not Reported
Notice of Intent #:	RE15321	Date Received:	23-MAY-18
Diameter:	1	Casing Depth:	15
Well Completion:	07-DEC-17	Well Owner:	Rmb Properties Llc
Well Type:	Resource Protection	Driller #:	3018
Static Level:	6	Flow Rate (GPM):	0
Flow Type:	Static Level	PSI:	0
Well Test:	Not Reported	Water Reclamation #:	10

AC1146
SSE
1/2 - 1 Mile
Higher

WA WELLS WALOG1000771269

Database:	Ecology Well Logs	Well Log ID:	1708214
Well Tag:	Not Reported	Project Tag:	Not Reported
Notice of Intent #:	AE48031	Date Received:	08-JUN-18
Diameter:	8	Casing Depth:	16.4166660309
Well Completion:	26-MAR-18	Well Owner:	Rmb Properties Llc
Well Type:	Decommissioning	Driller #:	2684
Static Level:	60	Flow Rate (GPM):	0
Flow Type:	Static Level	PSI:	0
Well Test:	Not Reported	Water Reclamation #:	10

AC1147
SSE
1/2 - 1 Mile
Higher

WA WELLS WALOG1000771268

Database:	Ecology Well Logs	Well Log ID:	1708213
Well Tag:	Not Reported	Project Tag:	Not Reported
Notice of Intent #:	AE48031	Date Received:	08-JUN-18
Diameter:	8	Casing Depth:	16.4166660309
Well Completion:	26-MAR-18	Well Owner:	Rmb Properties Llc
Well Type:	Decommissioning	Driller #:	2684
Static Level:	60	Flow Rate (GPM):	0
Flow Type:	Static Level	PSI:	0
Well Test:	Not Reported	Water Reclamation #:	10

GEOCHECK® - PHYSICAL SETTING SOURCE MAP FINDINGS

Map ID
Direction
Distance
Elevation

Database EDR ID Number

AC1148
SSE
1/2 - 1 Mile
Higher

WA WELLS WALOG1000771270

Database:	Ecology Well Logs	Well Log ID:	1708215
Well Tag:	Not Reported	Project Tag:	Not Reported
Notice of Intent #:	SE65512	Date Received:	08-JUN-18
Diameter:	8	Casing Depth:	29
Well Completion:	26-MAR-18	Well Owner:	Rmb Properties Llc
Well Type:	Resource Protection	Driller #:	2684
Static Level:	60	Flow Rate (GPM):	0
Flow Type:	Static Level	PSI:	0
Well Test:	Not Reported	Water Reclamation #:	10

AC1149
SSE
1/2 - 1 Mile
Higher

WA WELLS WALOG1000781212

Database:	Ecology Well Logs	Well Log ID:	1706572
Well Tag:	BJP642	Project Tag:	Not Reported
Notice of Intent #:	RE15321	Date Received:	23-MAY-18
Diameter:	1	Casing Depth:	15
Well Completion:	07-DEC-17	Well Owner:	Rmb Properties Llc
Well Type:	Resource Protection	Driller #:	3018
Static Level:	6	Flow Rate (GPM):	0
Flow Type:	Static Level	PSI:	0
Well Test:	Not Reported	Water Reclamation #:	10

AC1150
SSE
1/2 - 1 Mile
Higher

WA WELLS WALOG1000771271

Database:	Ecology Well Logs	Well Log ID:	1708216
Well Tag:	Not Reported	Project Tag:	Not Reported
Notice of Intent #:	AE48031	Date Received:	08-JUN-18
Diameter:	8	Casing Depth:	29
Well Completion:	26-MAR-18	Well Owner:	Rmb Properties Llc
Well Type:	Decommissioning	Driller #:	2684
Static Level:	60	Flow Rate (GPM):	0
Flow Type:	Static Level	PSI:	0
Well Test:	Not Reported	Water Reclamation #:	10

AD1151
ESE
1/2 - 1 Mile
Higher

WA WELLS WALOG1000213827

Database:	Ecology Well Logs	Well Log ID:	275812
Well Tag:	Not Reported	Project Tag:	Not Reported
Notice of Intent #:	Not Reported	Date Received:	Not Reported
Diameter:	0	Casing Depth:	0

GEOCHECK® - PHYSICAL SETTING SOURCE MAP FINDINGS

Well Completion:	Not Reported	Well Owner:	Burlington Resources
Well Type:	Resource Protection	Driller #:	Not Reported
Static Level:	0	Flow Rate (GPM):	0
Flow Type:	Not Reported	PSI:	0
Well Test:	Not Reported	Water Reclamation #:	10

AD1152
ESE
1/2 - 1 Mile
Higher

WA WELLS WALOG1000213826

Database:	Ecology Well Logs	Well Log ID:	275811
Well Tag:	Not Reported	Project Tag:	Not Reported
Notice of Intent #:	Not Reported	Date Received:	Not Reported
Diameter:	0	Casing Depth:	0
Well Completion:	Not Reported	Well Owner:	Burlington Resources
Well Type:	Resource Protection	Driller #:	Not Reported
Static Level:	0	Flow Rate (GPM):	0
Flow Type:	Not Reported	PSI:	0
Well Test:	Not Reported	Water Reclamation #:	10

AD1153
ESE
1/2 - 1 Mile
Higher

WA WELLS WALOG1000213829

Database:	Ecology Well Logs	Well Log ID:	275814
Well Tag:	Not Reported	Project Tag:	Not Reported
Notice of Intent #:	Not Reported	Date Received:	Not Reported
Diameter:	0	Casing Depth:	0
Well Completion:	Not Reported	Well Owner:	Burlington Resources
Well Type:	Resource Protection	Driller #:	Not Reported
Static Level:	0	Flow Rate (GPM):	0
Flow Type:	Not Reported	PSI:	0
Well Test:	Not Reported	Water Reclamation #:	10

AD1154
ESE
1/2 - 1 Mile
Higher

WA WELLS WALOG1000213828

Database:	Ecology Well Logs	Well Log ID:	275813
Well Tag:	Not Reported	Project Tag:	Not Reported
Notice of Intent #:	Not Reported	Date Received:	Not Reported
Diameter:	0	Casing Depth:	0
Well Completion:	Not Reported	Well Owner:	Burlington Resources
Well Type:	Resource Protection	Driller #:	Not Reported
Static Level:	0	Flow Rate (GPM):	0
Flow Type:	Not Reported	PSI:	0
Well Test:	Not Reported	Water Reclamation #:	10

GEOCHECK® - PHYSICAL SETTING SOURCE MAP FINDINGS

Map ID
Direction
Distance
Elevation

Database EDR ID Number

AD1155
ESE
1/2 - 1 Mile
Higher

WA WELLS WALOG1000213823

Database:	Ecology Well Logs	Well Log ID:	275808
Well Tag:	Not Reported	Project Tag:	Not Reported
Notice of Intent #:	Not Reported	Date Received:	Not Reported
Diameter:	0	Casing Depth:	0
Well Completion:	Not Reported	Well Owner:	Burlington Resources
Well Type:	Resource Protection	Driller #:	Not Reported
Static Level:	0	Flow Rate (GPM):	0
Flow Type:	Not Reported	PSI:	0
Well Test:	Not Reported	Water Reclamation #:	10

AD1156
ESE
1/2 - 1 Mile
Higher

WA WELLS WALOG1000213822

Database:	Ecology Well Logs	Well Log ID:	275807
Well Tag:	Not Reported	Project Tag:	Not Reported
Notice of Intent #:	Not Reported	Date Received:	Not Reported
Diameter:	0	Casing Depth:	0
Well Completion:	Not Reported	Well Owner:	Burlington Resources
Well Type:	Resource Protection	Driller #:	Not Reported
Static Level:	0	Flow Rate (GPM):	0
Flow Type:	Not Reported	PSI:	0
Well Test:	Not Reported	Water Reclamation #:	10

AD1157
ESE
1/2 - 1 Mile
Higher

WA WELLS WALOG1000213825

Database:	Ecology Well Logs	Well Log ID:	275810
Well Tag:	Not Reported	Project Tag:	Not Reported
Notice of Intent #:	Not Reported	Date Received:	Not Reported
Diameter:	0	Casing Depth:	0
Well Completion:	Not Reported	Well Owner:	Burlington Resources
Well Type:	Resource Protection	Driller #:	Not Reported
Static Level:	0	Flow Rate (GPM):	0
Flow Type:	Not Reported	PSI:	0
Well Test:	Not Reported	Water Reclamation #:	10

AD1158
ESE
1/2 - 1 Mile
Higher

WA WELLS WALOG1000213824

Database:	Ecology Well Logs	Well Log ID:	275809
Well Tag:	Not Reported	Project Tag:	Not Reported
Notice of Intent #:	Not Reported	Date Received:	Not Reported
Diameter:	0	Casing Depth:	0

GEOCHECK® - PHYSICAL SETTING SOURCE MAP FINDINGS

Well Completion:	Not Reported	Well Owner:	Burlington Resources
Well Type:	Resource Protection	Driller #:	Not Reported
Static Level:	0	Flow Rate (GPM):	0
Flow Type:	Not Reported	PSI:	0
Well Test:	Not Reported	Water Reclamation #:	10

AD1159
ESE
1/2 - 1 Mile
Higher

WA WELLS WALOG1000213836

Database:	Ecology Well Logs	Well Log ID:	275821
Well Tag:	Not Reported	Project Tag:	Not Reported
Notice of Intent #:	Not Reported	Date Received:	Not Reported
Diameter:	0	Casing Depth:	0
Well Completion:	Not Reported	Well Owner:	Burlington Resources
Well Type:	Resource Protection	Driller #:	Not Reported
Static Level:	0	Flow Rate (GPM):	0
Flow Type:	Not Reported	PSI:	0
Well Test:	Not Reported	Water Reclamation #:	10

AD1160
ESE
1/2 - 1 Mile
Higher

WA WELLS WALOG1000213835

Database:	Ecology Well Logs	Well Log ID:	275820
Well Tag:	Not Reported	Project Tag:	Not Reported
Notice of Intent #:	Not Reported	Date Received:	Not Reported
Diameter:	0	Casing Depth:	0
Well Completion:	Not Reported	Well Owner:	Burlington Resources
Well Type:	Resource Protection	Driller #:	Not Reported
Static Level:	0	Flow Rate (GPM):	0
Flow Type:	Not Reported	PSI:	0
Well Test:	Not Reported	Water Reclamation #:	10

AD1161
ESE
1/2 - 1 Mile
Higher

WA WELLS WALOG1000213838

Database:	Ecology Well Logs	Well Log ID:	275823
Well Tag:	Not Reported	Project Tag:	Not Reported
Notice of Intent #:	Not Reported	Date Received:	Not Reported
Diameter:	0	Casing Depth:	0
Well Completion:	Not Reported	Well Owner:	Burlington Resources
Well Type:	Resource Protection	Driller #:	Not Reported
Static Level:	0	Flow Rate (GPM):	0
Flow Type:	Not Reported	PSI:	0
Well Test:	Not Reported	Water Reclamation #:	10

GEOCHECK® - PHYSICAL SETTING SOURCE MAP FINDINGS

Map ID
Direction
Distance
Elevation

Database EDR ID Number

AD1162
ESE
1/2 - 1 Mile
Higher

WA WELLS WALOG1000213837

Database:	Ecology Well Logs	Well Log ID:	275822
Well Tag:	Not Reported	Project Tag:	Not Reported
Notice of Intent #:	Not Reported	Date Received:	Not Reported
Diameter:	0	Casing Depth:	0
Well Completion:	Not Reported	Well Owner:	Burlington Resources
Well Type:	Resource Protection	Driller #:	Not Reported
Static Level:	0	Flow Rate (GPM):	0
Flow Type:	Not Reported	PSI:	0
Well Test:	Not Reported	Water Reclamation #:	10

AD1163
ESE
1/2 - 1 Mile
Higher

WA WELLS WALOG1000213834

Database:	Ecology Well Logs	Well Log ID:	275819
Well Tag:	Not Reported	Project Tag:	Not Reported
Notice of Intent #:	Not Reported	Date Received:	Not Reported
Diameter:	0	Casing Depth:	0
Well Completion:	Not Reported	Well Owner:	Burlington Resources
Well Type:	Resource Protection	Driller #:	Not Reported
Static Level:	0	Flow Rate (GPM):	0
Flow Type:	Not Reported	PSI:	0
Well Test:	Not Reported	Water Reclamation #:	10

AD1164
ESE
1/2 - 1 Mile
Higher

WA WELLS WALOG1000213831

Database:	Ecology Well Logs	Well Log ID:	275816
Well Tag:	Not Reported	Project Tag:	Not Reported
Notice of Intent #:	Not Reported	Date Received:	Not Reported
Diameter:	0	Casing Depth:	0
Well Completion:	Not Reported	Well Owner:	Burlington Resources
Well Type:	Resource Protection	Driller #:	Not Reported
Static Level:	0	Flow Rate (GPM):	0
Flow Type:	Not Reported	PSI:	0
Well Test:	Not Reported	Water Reclamation #:	10

AD1165
ESE
1/2 - 1 Mile
Higher

WA WELLS WALOG1000213830

Database:	Ecology Well Logs	Well Log ID:	275815
Well Tag:	Not Reported	Project Tag:	Not Reported
Notice of Intent #:	Not Reported	Date Received:	Not Reported
Diameter:	0	Casing Depth:	0

GEOCHECK® - PHYSICAL SETTING SOURCE MAP FINDINGS

Well Completion:	Not Reported	Well Owner:	Burlington Resources
Well Type:	Resource Protection	Driller #:	Not Reported
Static Level:	0	Flow Rate (GPM):	0
Flow Type:	Not Reported	PSI:	0
Well Test:	Not Reported	Water Reclamation #:	10

AD1166
ESE
1/2 - 1 Mile
Higher

WA WELLS WALOG1000213833

Database:	Ecology Well Logs	Well Log ID:	275818
Well Tag:	Not Reported	Project Tag:	Not Reported
Notice of Intent #:	Not Reported	Date Received:	Not Reported
Diameter:	0	Casing Depth:	0
Well Completion:	Not Reported	Well Owner:	Burlington Resources
Well Type:	Resource Protection	Driller #:	Not Reported
Static Level:	0	Flow Rate (GPM):	0
Flow Type:	Not Reported	PSI:	0
Well Test:	Not Reported	Water Reclamation #:	10

AD1167
ESE
1/2 - 1 Mile
Higher

WA WELLS WALOG1000213832

Database:	Ecology Well Logs	Well Log ID:	275817
Well Tag:	Not Reported	Project Tag:	Not Reported
Notice of Intent #:	Not Reported	Date Received:	Not Reported
Diameter:	0	Casing Depth:	0
Well Completion:	Not Reported	Well Owner:	Burlington Resources
Well Type:	Resource Protection	Driller #:	Not Reported
Static Level:	0	Flow Rate (GPM):	0
Flow Type:	Not Reported	PSI:	0
Well Test:	Not Reported	Water Reclamation #:	10

AE1168
NNE
1/2 - 1 Mile
Lower

WA WELLS WALOG1000573021

Database:	Ecology Well Logs	Well Log ID:	821785
Well Tag:	Not Reported	Project Tag:	Not Reported
Notice of Intent #:	A136751	Date Received:	02-NOV-11
Diameter:	0	Casing Depth:	34.45
Well Completion:	12-OCT-11	Well Owner:	Wsdot
Well Type:	Decommissioning	Driller #:	Not Reported
Static Level:	0	Flow Rate (GPM):	0
Flow Type:	Not Reported	PSI:	0
Well Test:	Not Reported	Water Reclamation #:	10

GEOCHECK® - PHYSICAL SETTING SOURCE MAP FINDINGS

Map ID
Direction
Distance
Elevation

Database EDR ID Number

AE1169
NNE
1/2 - 1 Mile
Lower

WA WELLS WALOG1000573020

Database:	Ecology Well Logs	Well Log ID:	821783
Well Tag:	Not Reported	Project Tag:	Not Reported
Notice of Intent #:	S042739	Date Received:	02-NOV-11
Diameter:	0	Casing Depth:	34.45
Well Completion:	11-OCT-11	Well Owner:	Wsdot
Well Type:	Resource Protection	Driller #:	Not Reported
Static Level:	0	Flow Rate (GPM):	0
Flow Type:	Not Reported	PSI:	0
Well Test:	Not Reported	Water Reclamation #:	10

AE1170
NNE
1/2 - 1 Mile
Lower

WA WELLS WALOG1000573207

Database:	Ecology Well Logs	Well Log ID:	822176
Well Tag:	Not Reported	Project Tag:	Not Reported
Notice of Intent #:	A136751	Date Received:	02-NOV-11
Diameter:	0	Casing Depth:	47.74
Well Completion:	12-OCT-11	Well Owner:	Wsdot
Well Type:	Decommissioning	Driller #:	Not Reported
Static Level:	0	Flow Rate (GPM):	0
Flow Type:	Not Reported	PSI:	0
Well Test:	Not Reported	Water Reclamation #:	10

AE1171
NNE
1/2 - 1 Mile
Lower

WA WELLS WALOG1000573595

Database:	Ecology Well Logs	Well Log ID:	822979
Well Tag:	Not Reported	Project Tag:	Not Reported
Notice of Intent #:	SE45822	Date Received:	11-SEP-12
Diameter:	4	Casing Depth:	250.2
Well Completion:	30-JUL-12	Well Owner:	Bob Featherstone - Wsdot
Well Type:	Resource Protection	Driller #:	Not Reported
Static Level:	0	Flow Rate (GPM):	0
Flow Type:	Not Reported	PSI:	0
Well Test:	Not Reported	Water Reclamation #:	10

AE1172
NNE
1/2 - 1 Mile
Lower

WA WELLS WALOG1000573208

Database:	Ecology Well Logs	Well Log ID:	822178
Well Tag:	Not Reported	Project Tag:	Not Reported
Notice of Intent #:	S042739	Date Received:	02-NOV-11
Diameter:	0	Casing Depth:	47.74

GEOCHECK® - PHYSICAL SETTING SOURCE MAP FINDINGS

Well Completion:	12-OCT-11	Well Owner:	Wsdot
Well Type:	Resource Protection	Driller #:	Not Reported
Static Level:	0	Flow Rate (GPM):	0
Flow Type:	Not Reported	PSI:	0
Well Test:	Not Reported	Water Reclamation #:	10

AE1173
NNE
1/2 - 1 Mile
Lower

WA WELLS WALOG1000547810

Database:	Ecology Well Logs	Well Log ID:	771263
Well Tag:	Not Reported	Project Tag:	Not Reported
Notice of Intent #:	R077327	Date Received:	02-NOV-11
Diameter:	4	Casing Depth:	236.5
Well Completion:	26-OCT-11	Well Owner:	Wsdot
Well Type:	Resource Protection	Driller #:	Not Reported
Static Level:	0	Flow Rate (GPM):	0
Flow Type:	Not Reported	PSI:	0
Well Test:	Not Reported	Water Reclamation #:	10

AE1174
NNE
1/2 - 1 Mile
Lower

WA WELLS WALOG1000535041

Database:	Ecology Well Logs	Well Log ID:	746727
Well Tag:	Not Reported	Project Tag:	Not Reported
Notice of Intent #:	S032786	Date Received:	30-SEP-11
Diameter:	4	Casing Depth:	59.5
Well Completion:	31-AUG-11	Well Owner:	Wsdot
Well Type:	Resource Protection	Driller #:	Not Reported
Static Level:	0	Flow Rate (GPM):	0
Flow Type:	Not Reported	PSI:	0
Well Test:	Not Reported	Water Reclamation #:	10

AE1175
NNE
1/2 - 1 Mile
Lower

WA WELLS WALOG1000535040

Database:	Ecology Well Logs	Well Log ID:	746725
Well Tag:	Not Reported	Project Tag:	Not Reported
Notice of Intent #:	S032786	Date Received:	30-SEP-11
Diameter:	4	Casing Depth:	61.5
Well Completion:	31-AUG-11	Well Owner:	Wsdot
Well Type:	Resource Protection	Driller #:	Not Reported
Static Level:	0	Flow Rate (GPM):	0
Flow Type:	Not Reported	PSI:	0
Well Test:	Not Reported	Water Reclamation #:	10

GEOCHECK® - PHYSICAL SETTING SOURCE MAP FINDINGS

Map ID
Direction
Distance
Elevation

Database EDR ID Number

AE1176
NNE
1/2 - 1 Mile
Lower

WA WELLS WALOG1000547807

Database:	Ecology Well Logs	Well Log ID:	771257
Well Tag:	BCA184	Project Tag:	Not Reported
Notice of Intent #:	R077327	Date Received:	02-NOV-11
Diameter:	4	Casing Depth:	99.5
Well Completion:	13-OCT-11	Well Owner:	Wsdot
Well Type:	Resource Protection	Driller #:	Not Reported
Static Level:	0	Flow Rate (GPM):	0
Flow Type:	Not Reported	PSI:	0
Well Test:	Not Reported	Water Reclamation #:	10

AE1177
NNE
1/2 - 1 Mile
Lower

WA WELLS WALOG1000547809

Database:	Ecology Well Logs	Well Log ID:	771261
Well Tag:	BCA183	Project Tag:	Not Reported
Notice of Intent #:	R077327	Date Received:	02-NOV-11
Diameter:	5	Casing Depth:	125.5
Well Completion:	12-OCT-11	Well Owner:	Wsdot
Well Type:	Resource Protection	Driller #:	Not Reported
Static Level:	0	Flow Rate (GPM):	0
Flow Type:	Not Reported	PSI:	0
Well Test:	Not Reported	Water Reclamation #:	10

AE1178
NNE
1/2 - 1 Mile
Lower

WA WELLS WALOG1000547808

Database:	Ecology Well Logs	Well Log ID:	771259
Well Tag:	BCA190	Project Tag:	Not Reported
Notice of Intent #:	R077328	Date Received:	02-NOV-11
Diameter:	6	Casing Depth:	251.5
Well Completion:	17-OCT-11	Well Owner:	Wsdot
Well Type:	Resource Protection	Driller #:	Not Reported
Static Level:	0	Flow Rate (GPM):	0
Flow Type:	Not Reported	PSI:	0
Well Test:	Not Reported	Water Reclamation #:	10

AE1179
NNE
1/2 - 1 Mile
Lower

WA WELLS WALOG1000632232

Database:	Ecology Well Logs	Well Log ID:	933582
Well Tag:	Not Reported	Project Tag:	Not Reported
Notice of Intent #:	ae28890	Date Received:	03-OCT-14
Diameter:	5	Casing Depth:	125.5

GEOCHECK® - PHYSICAL SETTING SOURCE MAP FINDINGS

Well Completion:	22-SEP-14	Well Owner:	Joe Judd - Wsdot
Well Type:	Decommissioning	Driller #:	2454
Static Level:	15.5	Flow Rate (GPM):	0
Flow Type:	Static Level	PSI:	0
Well Test:	Not Reported	Water Reclamation #:	10

AE1180
NNE
1/2 - 1 Mile
Lower

WA WELLS WALOG1000596240

Database:	Ecology Well Logs	Well Log ID:	868448
Well Tag:	Not Reported	Project Tag:	Not Reported
Notice of Intent #:	A136751	Date Received:	02-NOV-11
Diameter:	0	Casing Depth:	46.42
Well Completion:	12-OCT-11	Well Owner:	Wsdot
Well Type:	Decommissioning	Driller #:	Not Reported
Static Level:	0	Flow Rate (GPM):	0
Flow Type:	Not Reported	PSI:	0
Well Test:	Not Reported	Water Reclamation #:	10

AE1181
NNE
1/2 - 1 Mile
Lower

WA WELLS WALOG1000713205

Database:	Ecology Well Logs	Well Log ID:	1557306
Well Tag:	Not Reported	Project Tag:	Not Reported
Notice of Intent #:	Not Reported	Date Received:	Not Reported
Diameter:	0	Casing Depth:	0
Well Completion:	24-JUL-91	Well Owner:	Puget Power
Well Type:	Resource Protection	Driller #:	Not Reported
Static Level:	0	Flow Rate (GPM):	0
Flow Type:	Not Reported	PSI:	0
Well Test:	Not Reported	Water Reclamation #:	10

AE1182
NNE
1/2 - 1 Mile
Lower

WA WELLS WALOG1000632274

Database:	Ecology Well Logs	Well Log ID:	933627
Well Tag:	Not Reported	Project Tag:	Not Reported
Notice of Intent #:	AE28890	Date Received:	03-OCT-14
Diameter:	4	Casing Depth:	99.5
Well Completion:	22-SEP-14	Well Owner:	Joe Judd - Wsdot
Well Type:	Decommissioning	Driller #:	2454
Static Level:	9.5	Flow Rate (GPM):	0
Flow Type:	Static Level	PSI:	0
Well Test:	Not Reported	Water Reclamation #:	10

GEOCHECK® - PHYSICAL SETTING SOURCE MAP FINDINGS

Map ID
Direction
Distance
Elevation

Database EDR ID Number

AE1183
NNE
1/2 - 1 Mile
Lower

WA WELLS WALOG1000596239

Database:	Ecology Well Logs	Well Log ID:	868446
Well Tag:	Not Reported	Project Tag:	Not Reported
Notice of Intent #:	S042739	Date Received:	02-NOV-11
Diameter:	0	Casing Depth:	46.42
Well Completion:	11-OCT-11	Well Owner:	Wsdot
Well Type:	Resource Protection	Driller #:	Not Reported
Static Level:	0	Flow Rate (GPM):	0
Flow Type:	Not Reported	PSI:	0
Well Test:	Not Reported	Water Reclamation #:	10

AE1184
NNE
1/2 - 1 Mile
Lower

WA WELLS WALOG1000573597

Database:	Ecology Well Logs	Well Log ID:	822983
Well Tag:	Not Reported	Project Tag:	Not Reported
Notice of Intent #:	SE45822	Date Received:	11-SEP-12
Diameter:	4	Casing Depth:	259.3
Well Completion:	30-JUL-12	Well Owner:	Bob Featherstone - Wsdot
Well Type:	Resource Protection	Driller #:	Not Reported
Static Level:	0	Flow Rate (GPM):	0
Flow Type:	Not Reported	PSI:	0
Well Test:	Not Reported	Water Reclamation #:	10

AE1185
NNE
1/2 - 1 Mile
Lower

WA WELLS WALOG1000573596

Database:	Ecology Well Logs	Well Log ID:	822981
Well Tag:	BHM778	Project Tag:	Not Reported
Notice of Intent #:	RE07456	Date Received:	11-SEP-12
Diameter:	5	Casing Depth:	229.5
Well Completion:	23-AUG-12	Well Owner:	Wsdot - Bob Featherstone
Well Type:	Resource Protection	Driller #:	Not Reported
Static Level:	0	Flow Rate (GPM):	0
Flow Type:	Not Reported	PSI:	0
Well Test:	Not Reported	Water Reclamation #:	10

AE1186
NNE
1/2 - 1 Mile
Lower

WA WELLS WALOG1000573599

Database:	Ecology Well Logs	Well Log ID:	822987
Well Tag:	Not Reported	Project Tag:	Not Reported
Notice of Intent #:	AE18253	Date Received:	11-SEP-12
Diameter:	4	Casing Depth:	250.2

GEOCHECK® - PHYSICAL SETTING SOURCE MAP FINDINGS

Well Completion:	01-AUG-12	Well Owner:	Bob Featherstone - Wsdot
Well Type:	Decommissioning	Driller #:	Not Reported
Static Level:	0	Flow Rate (GPM):	0
Flow Type:	Not Reported	PSI:	0
Well Test:	Not Reported	Water Reclamation #:	10

AE1187
NNE
1/2 - 1 Mile
Lower

WA WELLS WALOG1000573598

Database:	Ecology Well Logs	Well Log ID:	822985
Well Tag:	Not Reported	Project Tag:	Not Reported
Notice of Intent #:	AE18253	Date Received:	11-SEP-12
Diameter:	4	Casing Depth:	259.3
Well Completion:	01-AUG-12	Well Owner:	Bob Featherstone - Wsdot
Well Type:	Decommissioning	Driller #:	Not Reported
Static Level:	0	Flow Rate (GPM):	0
Flow Type:	Not Reported	PSI:	0
Well Test:	Not Reported	Water Reclamation #:	10

AF1188
North
1/2 - 1 Mile
Lower

WA WELLS WALOG1000339691

Database:	Ecology Well Logs	Well Log ID:	427512
Well Tag:	Not Reported	Project Tag:	Not Reported
Notice of Intent #:	A071464	Date Received:	30-DEC-05
Diameter:	2	Casing Depth:	20
Well Completion:	07-JUN-05	Well Owner:	Puyallup Chrysler Plymouth Inc
Well Type:	Decommissioning	Driller #:	Not Reported
Static Level:	0	Flow Rate (GPM):	0
Flow Type:	Not Reported	PSI:	0
Well Test:	Not Reported	Water Reclamation #:	10

AF1189
North
1/2 - 1 Mile
Lower

WA WELLS WALOG1000339692

Database:	Ecology Well Logs	Well Log ID:	427514
Well Tag:	Not Reported	Project Tag:	Not Reported
Notice of Intent #:	A071464	Date Received:	30-DEC-05
Diameter:	2	Casing Depth:	20
Well Completion:	07-JUN-05	Well Owner:	Puyallup Chrysler Plymouth Inc
Well Type:	Decommissioning	Driller #:	Not Reported
Static Level:	0	Flow Rate (GPM):	0
Flow Type:	Not Reported	PSI:	0
Well Test:	Not Reported	Water Reclamation #:	10

GEOCHECK® - PHYSICAL SETTING SOURCE MAP FINDINGS

Map ID
Direction
Distance
Elevation

Database EDR ID Number

AF1190
North
1/2 - 1 Mile
Lower

WA WELLS WALOG1000339690

Database:	Ecology Well Logs	Well Log ID:	427511
Well Tag:	Not Reported	Project Tag:	Not Reported
Notice of Intent #:	A071464	Date Received:	30-DEC-05
Diameter:	2	Casing Depth:	20
Well Completion:	07-JUN-05	Well Owner:	Puyallup Chrysler Plymouth Inc
Well Type:	Decommissioning	Driller #:	Not Reported
Static Level:	0	Flow Rate (GPM):	0
Flow Type:	Not Reported	PSI:	0
Well Test:	Not Reported	Water Reclamation #:	10

AF1191
North
1/2 - 1 Mile
Lower

WA WELLS WALOG1000339688

Database:	Ecology Well Logs	Well Log ID:	427507
Well Tag:	Not Reported	Project Tag:	Not Reported
Notice of Intent #:	A071464	Date Received:	30-DEC-05
Diameter:	2	Casing Depth:	20
Well Completion:	08-JUN-05	Well Owner:	Puyallup Chrysler Plymouth Inc
Well Type:	Decommissioning	Driller #:	Not Reported
Static Level:	0	Flow Rate (GPM):	0
Flow Type:	Not Reported	PSI:	0
Well Test:	Not Reported	Water Reclamation #:	10

AF1192
North
1/2 - 1 Mile
Lower

WA WELLS WALOG1000339689

Database:	Ecology Well Logs	Well Log ID:	427509
Well Tag:	Not Reported	Project Tag:	Not Reported
Notice of Intent #:	A071464	Date Received:	30-DEC-05
Diameter:	2	Casing Depth:	20
Well Completion:	08-JUN-05	Well Owner:	Puyallup Chrysler Plymouth Inc
Well Type:	Decommissioning	Driller #:	Not Reported
Static Level:	0	Flow Rate (GPM):	0
Flow Type:	Not Reported	PSI:	0
Well Test:	Not Reported	Water Reclamation #:	10

AF1193
North
1/2 - 1 Mile
Lower

WA WELLS WALOG1000339693

Database:	Ecology Well Logs	Well Log ID:	427515
Well Tag:	Not Reported	Project Tag:	Not Reported
Notice of Intent #:	E004563	Date Received:	30-DEC-05
Diameter:	2	Casing Depth:	20

GEOCHECK® - PHYSICAL SETTING SOURCE MAP FINDINGS

Well Completion:	08-JUN-05	Well Owner:	Puyallup Chrysler Plymouth Inc
Well Type:	Resource Protection	Driller #:	Not Reported
Static Level:	0	Flow Rate (GPM):	0
Flow Type:	Not Reported	PSI:	0
Well Test:	Not Reported	Water Reclamation #:	10

AF1194
North
1/2 - 1 Mile
Lower

WA WELLS WALOG1000339697

Database:	Ecology Well Logs	Well Log ID:	427521
Well Tag:	Not Reported	Project Tag:	Not Reported
Notice of Intent #:	E004563	Date Received:	30-DEC-05
Diameter:	2	Casing Depth:	20
Well Completion:	07-JUN-05	Well Owner:	Puyallup Chrysler Plymouth Inc
Well Type:	Resource Protection	Driller #:	Not Reported
Static Level:	0	Flow Rate (GPM):	0
Flow Type:	Not Reported	PSI:	0
Well Test:	Not Reported	Water Reclamation #:	10

AF1195
North
1/2 - 1 Mile
Lower

WA WELLS WALOG1000339698

Database:	Ecology Well Logs	Well Log ID:	427522
Well Tag:	Not Reported	Project Tag:	Not Reported
Notice of Intent #:	E004563	Date Received:	30-DEC-05
Diameter:	2	Casing Depth:	20
Well Completion:	07-JUN-05	Well Owner:	Puyallup Chrysler Plymouth Inc
Well Type:	Resource Protection	Driller #:	Not Reported
Static Level:	0	Flow Rate (GPM):	0
Flow Type:	Not Reported	PSI:	0
Well Test:	Not Reported	Water Reclamation #:	10

AF1196
North
1/2 - 1 Mile
Lower

WA WELLS WALOG1000339696

Database:	Ecology Well Logs	Well Log ID:	427520
Well Tag:	Not Reported	Project Tag:	Not Reported
Notice of Intent #:	E004563	Date Received:	30-DEC-05
Diameter:	2	Casing Depth:	20
Well Completion:	07-JUN-05	Well Owner:	Puyallup Chrysler Plymouth Inc
Well Type:	Resource Protection	Driller #:	Not Reported
Static Level:	0	Flow Rate (GPM):	0
Flow Type:	Not Reported	PSI:	0
Well Test:	Not Reported	Water Reclamation #:	10

GEOCHECK® - PHYSICAL SETTING SOURCE MAP FINDINGS

Map ID
Direction
Distance
Elevation

Database EDR ID Number

AF1197
North
1/2 - 1 Mile
Lower

WA WELLS WALOG1000339694

Database:	Ecology Well Logs	Well Log ID:	427516
Well Tag:	Not Reported	Project Tag:	Not Reported
Notice of Intent #:	E004563	Date Received:	30-DEC-05
Diameter:	2	Casing Depth:	20
Well Completion:	08-JUN-05	Well Owner:	Puyallup Chrysler Plymouth Inc
Well Type:	Resource Protection	Driller #:	Not Reported
Static Level:	0	Flow Rate (GPM):	0
Flow Type:	Not Reported	PSI:	0
Well Test:	Not Reported	Water Reclamation #:	10

AF1198
North
1/2 - 1 Mile
Lower

WA WELLS WALOG1000339695

Database:	Ecology Well Logs	Well Log ID:	427518
Well Tag:	Not Reported	Project Tag:	Not Reported
Notice of Intent #:	E004563	Date Received:	30-DEC-05
Diameter:	2	Casing Depth:	20
Well Completion:	07-JUN-05	Well Owner:	Puyallup Chrysler Plymouth Inc
Well Type:	Resource Protection	Driller #:	Not Reported
Static Level:	0	Flow Rate (GPM):	0
Flow Type:	Not Reported	PSI:	0
Well Test:	Not Reported	Water Reclamation #:	10

AF1199
North
1/2 - 1 Mile
Lower

WA WELLS WALOG1000339687

Database:	Ecology Well Logs	Well Log ID:	427505
Well Tag:	Not Reported	Project Tag:	Not Reported
Notice of Intent #:	A071464	Date Received:	30-DEC-05
Diameter:	2	Casing Depth:	20
Well Completion:	08-JUN-05	Well Owner:	Puyallup Chrysler Plymouth Inc
Well Type:	Decommissioning	Driller #:	Not Reported
Static Level:	0	Flow Rate (GPM):	0
Flow Type:	Not Reported	PSI:	0
Well Test:	Not Reported	Water Reclamation #:	10

AF1200
North
1/2 - 1 Mile
Lower

WA WELLS WALOG1000280008

Database:	Ecology Well Logs	Well Log ID:	358405
Well Tag:	Not Reported	Project Tag:	Not Reported
Notice of Intent #:	S013879	Date Received:	10-FEB-03
Diameter:	5	Casing Depth:	23

GEOCHECK® - PHYSICAL SETTING SOURCE MAP FINDINGS

Well Completion:	24-JAN-03	Well Owner:	Fred Meyer
Well Type:	Resource Protection	Driller #:	Not Reported
Static Level:	0	Flow Rate (GPM):	0
Flow Type:	Not Reported	PSI:	0
Well Test:	Not Reported	Water Reclamation #:	10

AF1201
North
1/2 - 1 Mile
Lower

WA WELLS WALOG1000281091

Database:	Ecology Well Logs	Well Log ID:	359745
Well Tag:	Not Reported	Project Tag:	Not Reported
Notice of Intent #:	A061480	Date Received:	10-FEB-03
Diameter:	5	Casing Depth:	23
Well Completion:	24-JAN-03	Well Owner:	Fred Meyer
Well Type:	Decommissioning	Driller #:	Not Reported
Static Level:	0	Flow Rate (GPM):	0
Flow Type:	Not Reported	PSI:	0
Well Test:	Not Reported	Water Reclamation #:	10

AF1202
North
1/2 - 1 Mile
Lower

WA WELLS WALOG1000201475

Database:	Ecology Well Logs	Well Log ID:	249574
Well Tag:	Not Reported	Project Tag:	Not Reported
Notice of Intent #:	R045130	Date Received:	06-DEC-99
Diameter:	0	Casing Depth:	0
Well Completion:	Not Reported	Well Owner:	Puallup Chrysler
Well Type:	Resource Protection	Driller #:	Not Reported
Static Level:	0	Flow Rate (GPM):	0
Flow Type:	Not Reported	PSI:	0
Well Test:	Not Reported	Water Reclamation #:	10

AF1203
North
1/2 - 1 Mile
Lower

WA WELLS WALOG1000201473

Database:	Ecology Well Logs	Well Log ID:	249572
Well Tag:	Not Reported	Project Tag:	Not Reported
Notice of Intent #:	R045130	Date Received:	06-DEC-99
Diameter:	0	Casing Depth:	0
Well Completion:	Not Reported	Well Owner:	Puallup Chrysler
Well Type:	Resource Protection	Driller #:	Not Reported
Static Level:	0	Flow Rate (GPM):	0
Flow Type:	Not Reported	PSI:	0
Well Test:	Not Reported	Water Reclamation #:	10

GEOCHECK® - PHYSICAL SETTING SOURCE MAP FINDINGS

Map ID
Direction
Distance
Elevation

Database EDR ID Number

AF1204
North
1/2 - 1 Mile
Lower

WA WELLS WALOG1000201474

Database:	Ecology Well Logs	Well Log ID:	249573
Well Tag:	Not Reported	Project Tag:	Not Reported
Notice of Intent #:	R045130	Date Received:	06-DEC-99
Diameter:	0	Casing Depth:	0
Well Completion:	Not Reported	Well Owner:	Puallup Chrysler
Well Type:	Resource Protection	Driller #:	Not Reported
Static Level:	0	Flow Rate (GPM):	0
Flow Type:	Not Reported	PSI:	0
Well Test:	Not Reported	Water Reclamation #:	10

AF1205
North
1/2 - 1 Mile
Lower

WA WELLS WALOG1000281092

Database:	Ecology Well Logs	Well Log ID:	359747
Well Tag:	Not Reported	Project Tag:	Not Reported
Notice of Intent #:	A061480	Date Received:	10-FEB-03
Diameter:	5	Casing Depth:	23
Well Completion:	24-JAN-03	Well Owner:	Fred Meyer
Well Type:	Decommissioning	Driller #:	Not Reported
Static Level:	0	Flow Rate (GPM):	0
Flow Type:	Not Reported	PSI:	0
Well Test:	Not Reported	Water Reclamation #:	10

AF1206
North
1/2 - 1 Mile
Lower

WA WELLS WALOG1000285328

Database:	Ecology Well Logs	Well Log ID:	365043
Well Tag:	Not Reported	Project Tag:	Not Reported
Notice of Intent #:	A067850	Date Received:	07-JUL-03
Diameter:	8	Casing Depth:	20
Well Completion:	16-JUN-03	Well Owner:	Fred Meyer
Well Type:	Decommissioning	Driller #:	Not Reported
Static Level:	0	Flow Rate (GPM):	0
Flow Type:	Not Reported	PSI:	0
Well Test:	Not Reported	Water Reclamation #:	10

AF1207
North
1/2 - 1 Mile
Lower

WA WELLS WALOG1000285329

Database:	Ecology Well Logs	Well Log ID:	365044
Well Tag:	Not Reported	Project Tag:	Not Reported
Notice of Intent #:	A067850	Date Received:	07-JUL-03
Diameter:	8	Casing Depth:	20

GEOCHECK® - PHYSICAL SETTING SOURCE MAP FINDINGS

Well Completion:	16-JUN-03	Well Owner:	Fred Meyer
Well Type:	Decommissioning	Driller #:	Not Reported
Static Level:	0	Flow Rate (GPM):	0
Flow Type:	Not Reported	PSI:	0
Well Test:	Not Reported	Water Reclamation #:	10

AF1208
North
1/2 - 1 Mile
Lower

WA WELLS WALOG1000285327

Database:	Ecology Well Logs	Well Log ID:	365042
Well Tag:	Not Reported	Project Tag:	Not Reported
Notice of Intent #:	S022350	Date Received:	07-JUL-03
Diameter:	8	Casing Depth:	20
Well Completion:	16-JUN-03	Well Owner:	Fred Meyer
Well Type:	Resource Protection	Driller #:	Not Reported
Static Level:	0	Flow Rate (GPM):	0
Flow Type:	Not Reported	PSI:	0
Well Test:	Not Reported	Water Reclamation #:	10

AF1209
North
1/2 - 1 Mile
Lower

WA WELLS WALOG1000281093

Database:	Ecology Well Logs	Well Log ID:	359748
Well Tag:	Not Reported	Project Tag:	Not Reported
Notice of Intent #:	S013879	Date Received:	10-FEB-03
Diameter:	5	Casing Depth:	23
Well Completion:	24-JAN-03	Well Owner:	Fred Meyer
Well Type:	Resource Protection	Driller #:	Not Reported
Static Level:	0	Flow Rate (GPM):	0
Flow Type:	Not Reported	PSI:	0
Well Test:	Not Reported	Water Reclamation #:	10

AF1210
North
1/2 - 1 Mile
Lower

WA WELLS WALOG1000285326

Database:	Ecology Well Logs	Well Log ID:	365040
Well Tag:	Not Reported	Project Tag:	Not Reported
Notice of Intent #:	S022350	Date Received:	07-JUL-03
Diameter:	8	Casing Depth:	20
Well Completion:	16-JUN-03	Well Owner:	Fred Meyer
Well Type:	Resource Protection	Driller #:	Not Reported
Static Level:	0	Flow Rate (GPM):	0
Flow Type:	Not Reported	PSI:	0
Well Test:	Not Reported	Water Reclamation #:	10

GEOCHECK® - PHYSICAL SETTING SOURCE MAP FINDINGS

Map ID
Direction
Distance
Elevation

Database EDR ID Number

AF1211
North
1/2 - 1 Mile
Lower

WA WELLS WALOG1000713194

Database:	Ecology Well Logs	Well Log ID:	1557295
Well Tag:	Not Reported	Project Tag:	Not Reported
Notice of Intent #:	Not Reported	Date Received:	Not Reported
Diameter:	0	Casing Depth:	0
Well Completion:	14-JUL-99	Well Owner:	Chrysler Plymouth
Well Type:	Resource Protection	Driller #:	Not Reported
Static Level:	0	Flow Rate (GPM):	0
Flow Type:	Not Reported	PSI:	0
Well Test:	Not Reported	Water Reclamation #:	10

AF1212
North
1/2 - 1 Mile
Lower

WA WELLS WALOG1000713195

Database:	Ecology Well Logs	Well Log ID:	1557296
Well Tag:	Not Reported	Project Tag:	Not Reported
Notice of Intent #:	Not Reported	Date Received:	Not Reported
Diameter:	0	Casing Depth:	0
Well Completion:	14-JUL-99	Well Owner:	Chrysler Plymouth
Well Type:	Resource Protection	Driller #:	Not Reported
Static Level:	0	Flow Rate (GPM):	0
Flow Type:	Not Reported	PSI:	0
Well Test:	Not Reported	Water Reclamation #:	10

AF1213
North
1/2 - 1 Mile
Lower

WA WELLS WALOG1000713193

Database:	Ecology Well Logs	Well Log ID:	1557294
Well Tag:	Not Reported	Project Tag:	Not Reported
Notice of Intent #:	Not Reported	Date Received:	Not Reported
Diameter:	0	Casing Depth:	0
Well Completion:	14-JUL-99	Well Owner:	Chrysler Plymouth
Well Type:	Resource Protection	Driller #:	Not Reported
Static Level:	0	Flow Rate (GPM):	0
Flow Type:	Not Reported	PSI:	0
Well Test:	Not Reported	Water Reclamation #:	10

AF1214
North
1/2 - 1 Mile
Lower

WA WELLS WALOG1000592695

Database:	Ecology Well Logs	Well Log ID:	861416
Well Tag:	Not Reported	Project Tag:	Not Reported
Notice of Intent #:	AE16823	Date Received:	19-APR-12
Diameter:	8	Casing Depth:	100

GEOCHECK® - PHYSICAL SETTING SOURCE MAP FINDINGS

Well Completion:	29-MAR-12	Well Owner:	Wsdot
Well Type:	Decommissioning	Driller #:	Not Reported
Static Level:	0	Flow Rate (GPM):	0
Flow Type:	Not Reported	PSI:	0
Well Test:	Not Reported	Water Reclamation #:	10

AF1215
North
1/2 - 1 Mile
Lower

WA WELLS WALOG1000596975

Database:	Ecology Well Logs	Well Log ID:	869841
Well Tag:	Not Reported	Project Tag:	Not Reported
Notice of Intent #:	SE44911	Date Received:	19-APR-12
Diameter:	8	Casing Depth:	100
Well Completion:	29-MAR-12	Well Owner:	Wsdot
Well Type:	Resource Protection	Driller #:	Not Reported
Static Level:	0	Flow Rate (GPM):	0
Flow Type:	Not Reported	PSI:	0
Well Test:	Not Reported	Water Reclamation #:	10

AF1216
North
1/2 - 1 Mile
Lower

WA WELLS WALOG1000713210

Database:	Ecology Well Logs	Well Log ID:	1557311
Well Tag:	Not Reported	Project Tag:	Not Reported
Notice of Intent #:	Not Reported	Date Received:	Not Reported
Diameter:	0	Casing Depth:	0
Well Completion:	14-JUL-99	Well Owner:	Chrysler Plymouth
Well Type:	Resource Protection	Driller #:	Not Reported
Static Level:	0	Flow Rate (GPM):	0
Flow Type:	Not Reported	PSI:	0
Well Test:	Not Reported	Water Reclamation #:	10

AF1217
North
1/2 - 1 Mile
Lower

WA WELLS WALOG1000713216

Database:	Ecology Well Logs	Well Log ID:	1557317
Well Tag:	Not Reported	Project Tag:	Not Reported
Notice of Intent #:	Not Reported	Date Received:	Not Reported
Diameter:	0	Casing Depth:	0
Well Completion:	14-JUL-99	Well Owner:	Chrysler Plymputh
Well Type:	Resource Protection	Driller #:	Not Reported
Static Level:	0	Flow Rate (GPM):	0
Flow Type:	Not Reported	PSI:	0
Well Test:	Not Reported	Water Reclamation #:	10

GEOCHECK® - PHYSICAL SETTING SOURCE MAP FINDINGS

Map ID
 Direction
 Distance
 Elevation

Database EDR ID Number

AF1218
North
1/2 - 1 Mile
Lower

WA WELLS WALOG1000713207

Database:	Ecology Well Logs	Well Log ID:	1557308
Well Tag:	Not Reported	Project Tag:	Not Reported
Notice of Intent #:	Not Reported	Date Received:	Not Reported
Diameter:	0	Casing Depth:	0
Well Completion:	14-JUL-99	Well Owner:	Chrysler Plymouth
Well Type:	Resource Protection	Driller #:	Not Reported
Static Level:	0	Flow Rate (GPM):	0
Flow Type:	Not Reported	PSI:	0
Well Test:	Not Reported	Water Reclamation #:	10

AF1219
North
1/2 - 1 Mile
Lower

WA WELLS WALOG1000713196

Database:	Ecology Well Logs	Well Log ID:	1557297
Well Tag:	Not Reported	Project Tag:	Not Reported
Notice of Intent #:	Not Reported	Date Received:	Not Reported
Diameter:	0	Casing Depth:	0
Well Completion:	14-JUL-99	Well Owner:	Chrysler Plymouth
Well Type:	Resource Protection	Driller #:	Not Reported
Static Level:	0	Flow Rate (GPM):	0
Flow Type:	Not Reported	PSI:	0
Well Test:	Not Reported	Water Reclamation #:	10

AF1220
North
1/2 - 1 Mile
Lower

WA WELLS WALOG1000713206

Database:	Ecology Well Logs	Well Log ID:	1557307
Well Tag:	Not Reported	Project Tag:	Not Reported
Notice of Intent #:	Not Reported	Date Received:	Not Reported
Diameter:	0	Casing Depth:	0
Well Completion:	14-JUL-99	Well Owner:	Chrysler Plymouth
Well Type:	Resource Protection	Driller #:	Not Reported
Static Level:	0	Flow Rate (GPM):	0
Flow Type:	Not Reported	PSI:	0
Well Test:	Not Reported	Water Reclamation #:	10

AF1221
North
1/2 - 1 Mile
Lower

WA WELLS WALOG1000565026

Database:	Ecology Well Logs	Well Log ID:	805353
Well Tag:	Not Reported	Project Tag:	Not Reported
Notice of Intent #:	EE03912	Date Received:	30-MAR-12
Diameter:	2.25	Casing Depth:	16

GEOCHECK® - PHYSICAL SETTING SOURCE MAP FINDINGS

Well Completion:	26-MAR-12	Well Owner:	Kmart Corp
Well Type:	Resource Protection	Driller #:	Not Reported
Static Level:	0	Flow Rate (GPM):	0
Flow Type:	Not Reported	PSI:	0
Well Test:	Not Reported	Water Reclamation #:	10

AF1222
North
1/2 - 1 Mile
Lower

WA WELLS WALOG1000565019

Database:	Ecology Well Logs	Well Log ID:	805339
Well Tag:	Not Reported	Project Tag:	Not Reported
Notice of Intent #:	AE16821	Date Received:	30-MAR-12
Diameter:	2.25	Casing Depth:	20
Well Completion:	26-MAR-12	Well Owner:	Kmart Corp
Well Type:	Decommissioning	Driller #:	Not Reported
Static Level:	0	Flow Rate (GPM):	0
Flow Type:	Not Reported	PSI:	0
Well Test:	Not Reported	Water Reclamation #:	10

AF1223
North
1/2 - 1 Mile
Lower

WA WELLS WALOG1000565020

Database:	Ecology Well Logs	Well Log ID:	805341
Well Tag:	Not Reported	Project Tag:	Not Reported
Notice of Intent #:	AE16821	Date Received:	30-MAR-12
Diameter:	2.25	Casing Depth:	16
Well Completion:	26-MAR-12	Well Owner:	Kmart Corp
Well Type:	Decommissioning	Driller #:	Not Reported
Static Level:	0	Flow Rate (GPM):	0
Flow Type:	Not Reported	PSI:	0
Well Test:	Not Reported	Water Reclamation #:	10

AF1224
North
1/2 - 1 Mile
Lower

WA WELLS WALOG1000565018

Database:	Ecology Well Logs	Well Log ID:	805337
Well Tag:	Not Reported	Project Tag:	Not Reported
Notice of Intent #:	AE16821	Date Received:	30-MAR-12
Diameter:	2.25	Casing Depth:	24
Well Completion:	26-MAR-12	Well Owner:	Kmart Corp
Well Type:	Decommissioning	Driller #:	Not Reported
Static Level:	0	Flow Rate (GPM):	0
Flow Type:	Not Reported	PSI:	0
Well Test:	Not Reported	Water Reclamation #:	10

GEOCHECK® - PHYSICAL SETTING SOURCE MAP FINDINGS

Map ID
Direction
Distance
Elevation

Database EDR ID Number

AF1225
North
1/2 - 1 Mile
Lower

WA WELLS WALOG1000564673

Database:	Ecology Well Logs	Well Log ID:	804657
Well Tag:	Not Reported	Project Tag:	Not Reported
Notice of Intent #:	EE03912	Date Received:	30-MAR-12
Diameter:	2.25	Casing Depth:	16
Well Completion:	26-MAR-12	Well Owner:	Kmart Corp
Well Type:	Resource Protection	Driller #:	Not Reported
Static Level:	0	Flow Rate (GPM):	0
Flow Type:	Not Reported	PSI:	0
Well Test:	Not Reported	Water Reclamation #:	10

AF1226
North
1/2 - 1 Mile
Lower

WA WELLS WALOG1000564754

Database:	Ecology Well Logs	Well Log ID:	804812
Well Tag:	Not Reported	Project Tag:	Not Reported
Notice of Intent #:	SE44911	Date Received:	19-APR-12
Diameter:	8	Casing Depth:	100
Well Completion:	29-MAR-12	Well Owner:	Wsdot
Well Type:	Resource Protection	Driller #:	Not Reported
Static Level:	0	Flow Rate (GPM):	0
Flow Type:	Not Reported	PSI:	0
Well Test:	Not Reported	Water Reclamation #:	10

AF1227
North
1/2 - 1 Mile
Lower

WA WELLS WALOG1000565024

Database:	Ecology Well Logs	Well Log ID:	805349
Well Tag:	Not Reported	Project Tag:	Not Reported
Notice of Intent #:	EE03912	Date Received:	30-MAR-12
Diameter:	2.25	Casing Depth:	20
Well Completion:	26-MAR-12	Well Owner:	Kmart Corp
Well Type:	Resource Protection	Driller #:	Not Reported
Static Level:	0	Flow Rate (GPM):	0
Flow Type:	Not Reported	PSI:	0
Well Test:	Not Reported	Water Reclamation #:	10

AF1228
North
1/2 - 1 Mile
Lower

WA WELLS WALOG1000565025

Database:	Ecology Well Logs	Well Log ID:	805351
Well Tag:	Not Reported	Project Tag:	Not Reported
Notice of Intent #:	EE03912	Date Received:	30-MAR-12
Diameter:	2.25	Casing Depth:	16

GEOCHECK® - PHYSICAL SETTING SOURCE MAP FINDINGS

Well Completion:	26-MAR-12	Well Owner:	Kmart Corp
Well Type:	Resource Protection	Driller #:	Not Reported
Static Level:	0	Flow Rate (GPM):	0
Flow Type:	Not Reported	PSI:	0
Well Test:	Not Reported	Water Reclamation #:	10

AF1229
North
1/2 - 1 Mile
Lower

WA WELLS WALOG1000565023

Database:	Ecology Well Logs	Well Log ID:	805347
Well Tag:	Not Reported	Project Tag:	Not Reported
Notice of Intent #:	EE03912	Date Received:	30-MAR-12
Diameter:	2.25	Casing Depth:	20
Well Completion:	26-MAR-12	Well Owner:	Kmart Corp
Well Type:	Resource Protection	Driller #:	Not Reported
Static Level:	0	Flow Rate (GPM):	0
Flow Type:	Not Reported	PSI:	0
Well Test:	Not Reported	Water Reclamation #:	10

AF1230
North
1/2 - 1 Mile
Lower

WA WELLS WALOG1000565021

Database:	Ecology Well Logs	Well Log ID:	805343
Well Tag:	Not Reported	Project Tag:	Not Reported
Notice of Intent #:	AE16821	Date Received:	30-MAR-12
Diameter:	2.25	Casing Depth:	20
Well Completion:	26-MAR-12	Well Owner:	Kmart Corp
Well Type:	Decommissioning	Driller #:	Not Reported
Static Level:	0	Flow Rate (GPM):	0
Flow Type:	Not Reported	PSI:	0
Well Test:	Not Reported	Water Reclamation #:	10

AF1231
North
1/2 - 1 Mile
Lower

WA WELLS WALOG1000565022

Database:	Ecology Well Logs	Well Log ID:	805345
Well Tag:	Not Reported	Project Tag:	Not Reported
Notice of Intent #:	AE16821	Date Received:	30-MAR-12
Diameter:	2.25	Casing Depth:	20
Well Completion:	26-MAR-12	Well Owner:	Kmart Corp
Well Type:	Decommissioning	Driller #:	Not Reported
Static Level:	0	Flow Rate (GPM):	0
Flow Type:	Not Reported	PSI:	0
Well Test:	Not Reported	Water Reclamation #:	10

GEOCHECK® - PHYSICAL SETTING SOURCE MAP FINDINGS

Map ID
Direction
Distance
Elevation

Database EDR ID Number

1232
SE
1/2 - 1 Mile
Higher

FED USGS USGS40001249780

Organization ID:	USGS-WA		
Organization Name:	USGS Washington Water Science Center		
Monitor Location:	20N/04E-36D01	Type:	Well
Description:	Not Reported	HUC:	17110014
Drainage Area:	Not Reported	Drainage Area Units:	Not Reported
Contrib Drainage Area:	Not Reported	Contrib Drainage Area Units:	Not Reported
Aquifer:	Not Reported	Formation Type:	Not Reported
Aquifer Type:	Not Reported	Construction Date:	19521018
Well Depth:	158	Well Depth Units:	ft
Well Hole Depth:	Not Reported	Well Hole Depth Units:	Not Reported

1233
East
1/2 - 1 Mile
Higher

Site ID:	100764	AQUIFLOW	42470
Groundwater Flow:	NW		
Shallowest Water Table Depth:	7		
Deepest Water Table Depth:	9		
Average Water Table Depth:	Not Reported		
Date:	07/28/1998		

AG1234
NNW
1/2 - 1 Mile
Lower

WA WELLS WALOG1000465343

Database:	Ecology Well Logs	Well Log ID:	609462
Well Tag:	Not Reported	Project Tag:	Not Reported
Notice of Intent #:	AE07255	Date Received:	23-OCT-09
Diameter:	2	Casing Depth:	16
Well Completion:	14-OCT-09	Well Owner:	Usg Interiors Cdm
Well Type:	Decommissioning	Driller #:	Not Reported
Static Level:	0	Flow Rate (GPM):	0
Flow Type:	Not Reported	PSI:	0
Well Test:	Not Reported	Water Reclamation #:	10

AG1235
NNW
1/2 - 1 Mile
Lower

WA WELLS WALOG1000465342

Database:	Ecology Well Logs	Well Log ID:	609460
Well Tag:	Not Reported	Project Tag:	Not Reported
Notice of Intent #:	AE07255	Date Received:	23-OCT-09
Diameter:	2	Casing Depth:	16
Well Completion:	15-OCT-09	Well Owner:	Usg Interiors
Well Type:	Decommissioning	Driller #:	Not Reported
Static Level:	0	Flow Rate (GPM):	0
Flow Type:	Not Reported	PSI:	0
Well Test:	Not Reported	Water Reclamation #:	10

GEOCHECK® - PHYSICAL SETTING SOURCE MAP FINDINGS

Map ID
Direction
Distance
Elevation

Database EDR ID Number

AG1236
NNW
1/2 - 1 Mile
Lower

WA WELLS WALOG1000465345

Database:	Ecology Well Logs	Well Log ID:	609466
Well Tag:	Not Reported	Project Tag:	Not Reported
Notice of Intent #:	AE07255	Date Received:	23-OCT-09
Diameter:	2	Casing Depth:	16
Well Completion:	14-OCT-09	Well Owner:	Usg Interiors Cdm
Well Type:	Decommissioning	Driller #:	Not Reported
Static Level:	0	Flow Rate (GPM):	0
Flow Type:	Not Reported	PSI:	0
Well Test:	Not Reported	Water Reclamation #:	10

AG1237
NNW
1/2 - 1 Mile
Lower

WA WELLS WALOG1000465344

Database:	Ecology Well Logs	Well Log ID:	609464
Well Tag:	Not Reported	Project Tag:	Not Reported
Notice of Intent #:	AE07255	Date Received:	23-OCT-09
Diameter:	2	Casing Depth:	16
Well Completion:	14-OCT-09	Well Owner:	Usg Interiors Cdm
Well Type:	Decommissioning	Driller #:	Not Reported
Static Level:	0	Flow Rate (GPM):	0
Flow Type:	Not Reported	PSI:	0
Well Test:	Not Reported	Water Reclamation #:	10

AG1238
NNW
1/2 - 1 Mile
Lower

WA WELLS WALOG1000329205

Database:	Ecology Well Logs	Well Log ID:	413944
Well Tag:	AHN850	Project Tag:	Not Reported
Notice of Intent #:	R065854	Date Received:	19-JUL-05
Diameter:	0	Casing Depth:	0
Well Completion:	29-JUL-04	Well Owner:	Wa State Dept Of Transportation
Well Type:	Resource Protection	Driller #:	Not Reported
Static Level:	0	Flow Rate (GPM):	0
Flow Type:	Not Reported	PSI:	0
Well Test:	Not Reported	Water Reclamation #:	10

AG1239
NNW
1/2 - 1 Mile
Lower

WA WELLS WALOG1000465339

Database:	Ecology Well Logs	Well Log ID:	609454
Well Tag:	Not Reported	Project Tag:	Not Reported
Notice of Intent #:	AE07255	Date Received:	23-OCT-09
Diameter:	2	Casing Depth:	20

GEOCHECK® - PHYSICAL SETTING SOURCE MAP FINDINGS

Well Completion:	15-OCT-09	Well Owner:	Usg Interiors Cdm
Well Type:	Decommissioning	Driller #:	Not Reported
Static Level:	0	Flow Rate (GPM):	0
Flow Type:	Not Reported	PSI:	0
Well Test:	Not Reported	Water Reclamation #:	10

AG1240
NNW
1/2 - 1 Mile
Lower

WA WELLS WALOG1000465341

Database:	Ecology Well Logs	Well Log ID:	609458
Well Tag:	Not Reported	Project Tag:	Not Reported
Notice of Intent #:	AE07255	Date Received:	23-OCT-09
Diameter:	2	Casing Depth:	16
Well Completion:	15-OCT-09	Well Owner:	Usg Interiors Cdm
Well Type:	Decommissioning	Driller #:	Not Reported
Static Level:	0	Flow Rate (GPM):	0
Flow Type:	Not Reported	PSI:	0
Well Test:	Not Reported	Water Reclamation #:	10

AG1241
NNW
1/2 - 1 Mile
Lower

WA WELLS WALOG1000465340

Database:	Ecology Well Logs	Well Log ID:	609456
Well Tag:	Not Reported	Project Tag:	Not Reported
Notice of Intent #:	AE07255	Date Received:	23-OCT-09
Diameter:	2	Casing Depth:	20
Well Completion:	15-OCT-09	Well Owner:	Usg Interiors Cdm
Well Type:	Decommissioning	Driller #:	Not Reported
Static Level:	0	Flow Rate (GPM):	0
Flow Type:	Not Reported	PSI:	0
Well Test:	Not Reported	Water Reclamation #:	10

AG1242
NNW
1/2 - 1 Mile
Lower

WA WELLS WALOG1000465351

Database:	Ecology Well Logs	Well Log ID:	609478
Well Tag:	Not Reported	Project Tag:	Not Reported
Notice of Intent #:	AE07255	Date Received:	23-OCT-09
Diameter:	2	Casing Depth:	16
Well Completion:	13-OCT-09	Well Owner:	Usg Interiors Cdm
Well Type:	Decommissioning	Driller #:	Not Reported
Static Level:	0	Flow Rate (GPM):	0
Flow Type:	Not Reported	PSI:	0
Well Test:	Not Reported	Water Reclamation #:	10

GEOCHECK® - PHYSICAL SETTING SOURCE MAP FINDINGS

Map ID
Direction
Distance
Elevation

Database EDR ID Number

AG1243
NNW
1/2 - 1 Mile
Lower

WA WELLS WALOG1000465350

Database:	Ecology Well Logs	Well Log ID:	609476
Well Tag:	Not Reported	Project Tag:	Not Reported
Notice of Intent #:	AE07255	Date Received:	23-OCT-09
Diameter:	2	Casing Depth:	16
Well Completion:	13-OCT-09	Well Owner:	Usg Interiors Cdm
Well Type:	Decommissioning	Driller #:	Not Reported
Static Level:	0	Flow Rate (GPM):	0
Flow Type:	Not Reported	PSI:	0
Well Test:	Not Reported	Water Reclamation #:	10

AG1244
NNW
1/2 - 1 Mile
Lower

WA WELLS WALOG1000465352

Database:	Ecology Well Logs	Well Log ID:	609480
Well Tag:	Not Reported	Project Tag:	Not Reported
Notice of Intent #:	AE07255	Date Received:	23-OCT-09
Diameter:	2	Casing Depth:	16
Well Completion:	13-OCT-09	Well Owner:	Usg Interiors Cdm
Well Type:	Decommissioning	Driller #:	Not Reported
Static Level:	0	Flow Rate (GPM):	0
Flow Type:	Not Reported	PSI:	0
Well Test:	Not Reported	Water Reclamation #:	10

AG1245
NNW
1/2 - 1 Mile
Lower

WA WELLS WALOG1000465353

Database:	Ecology Well Logs	Well Log ID:	609482
Well Tag:	Not Reported	Project Tag:	Not Reported
Notice of Intent #:	AE07255	Date Received:	23-OCT-09
Diameter:	2	Casing Depth:	20
Well Completion:	13-OCT-09	Well Owner:	Usg Interiors Cdm
Well Type:	Decommissioning	Driller #:	Not Reported
Static Level:	0	Flow Rate (GPM):	0
Flow Type:	Not Reported	PSI:	0
Well Test:	Not Reported	Water Reclamation #:	10

AG1246
NNW
1/2 - 1 Mile
Lower

WA WELLS WALOG1000465347

Database:	Ecology Well Logs	Well Log ID:	609470
Well Tag:	Not Reported	Project Tag:	Not Reported
Notice of Intent #:	AE07255	Date Received:	23-OCT-09
Diameter:	2	Casing Depth:	16

GEOCHECK® - PHYSICAL SETTING SOURCE MAP FINDINGS

Well Completion:	13-OCT-09	Well Owner:	Usg Interiors Cdm
Well Type:	Decommissioning	Driller #:	Not Reported
Static Level:	0	Flow Rate (GPM):	0
Flow Type:	Not Reported	PSI:	0
Well Test:	Not Reported	Water Reclamation #:	10

AG1247
NNW
1/2 - 1 Mile
Lower

WA WELLS WALOG1000465346

Database:	Ecology Well Logs	Well Log ID:	609468
Well Tag:	Not Reported	Project Tag:	Not Reported
Notice of Intent #:	AE07255	Date Received:	23-OCT-09
Diameter:	2	Casing Depth:	60
Well Completion:	14-OCT-09	Well Owner:	Usg Interiors Cdm
Well Type:	Decommissioning	Driller #:	Not Reported
Static Level:	0	Flow Rate (GPM):	0
Flow Type:	Not Reported	PSI:	0
Well Test:	Not Reported	Water Reclamation #:	10

AG1248
NNW
1/2 - 1 Mile
Lower

WA WELLS WALOG1000465349

Database:	Ecology Well Logs	Well Log ID:	609474
Well Tag:	Not Reported	Project Tag:	Not Reported
Notice of Intent #:	AE07255	Date Received:	23-OCT-09
Diameter:	2	Casing Depth:	16
Well Completion:	13-OCT-09	Well Owner:	Usg Interiors Cdm
Well Type:	Decommissioning	Driller #:	Not Reported
Static Level:	0	Flow Rate (GPM):	0
Flow Type:	Not Reported	PSI:	0
Well Test:	Not Reported	Water Reclamation #:	10

AG1249
NNW
1/2 - 1 Mile
Lower

WA WELLS WALOG1000465348

Database:	Ecology Well Logs	Well Log ID:	609472
Well Tag:	Not Reported	Project Tag:	Not Reported
Notice of Intent #:	AE07255	Date Received:	23-OCT-09
Diameter:	2	Casing Depth:	16
Well Completion:	13-OCT-09	Well Owner:	Usg Interiors Cdm
Well Type:	Decommissioning	Driller #:	Not Reported
Static Level:	0	Flow Rate (GPM):	0
Flow Type:	Not Reported	PSI:	0
Well Test:	Not Reported	Water Reclamation #:	10

GEOCHECK® - PHYSICAL SETTING SOURCE MAP FINDINGS

Map ID
Direction
Distance
Elevation

Database EDR ID Number

AG1250
NNW
1/2 - 1 Mile
Lower

WA WELLS WALOG1000327092

Database:	Ecology Well Logs	Well Log ID:	411113
Well Tag:	Not Reported	Project Tag:	Not Reported
Notice of Intent #:	A068531	Date Received:	22-JUN-05
Diameter:	2	Casing Depth:	20
Well Completion:	13-AUG-03	Well Owner:	Ruby Henderson
Well Type:	Decommissioning	Driller #:	Not Reported
Static Level:	0	Flow Rate (GPM):	0
Flow Type:	Not Reported	PSI:	0
Well Test:	Not Reported	Water Reclamation #:	10

AG1251
NNW
1/2 - 1 Mile
Lower

WA WELLS WALOG1000327091

Database:	Ecology Well Logs	Well Log ID:	411112
Well Tag:	Not Reported	Project Tag:	Not Reported
Notice of Intent #:	A068531	Date Received:	22-JUN-05
Diameter:	2	Casing Depth:	10
Well Completion:	13-AUG-03	Well Owner:	Ruby Henderson
Well Type:	Decommissioning	Driller #:	Not Reported
Static Level:	0	Flow Rate (GPM):	0
Flow Type:	Not Reported	PSI:	0
Well Test:	Not Reported	Water Reclamation #:	10

AG1252
NNW
1/2 - 1 Mile
Lower

WA WELLS WALOG1000327094

Database:	Ecology Well Logs	Well Log ID:	411115
Well Tag:	Not Reported	Project Tag:	Not Reported
Notice of Intent #:	E004856	Date Received:	22-JUN-05
Diameter:	2	Casing Depth:	12
Well Completion:	13-AUG-03	Well Owner:	Ruby Henderson
Well Type:	Resource Protection	Driller #:	Not Reported
Static Level:	0	Flow Rate (GPM):	0
Flow Type:	Not Reported	PSI:	0
Well Test:	Not Reported	Water Reclamation #:	10

AG1253
NNW
1/2 - 1 Mile
Lower

WA WELLS WALOG1000327093

Database:	Ecology Well Logs	Well Log ID:	411114
Well Tag:	Not Reported	Project Tag:	Not Reported
Notice of Intent #:	A068531	Date Received:	22-JUN-05
Diameter:	2	Casing Depth:	12

GEOCHECK® - PHYSICAL SETTING SOURCE MAP FINDINGS

Well Completion:	13-AUG-03	Well Owner:	Ruby Henderson
Well Type:	Decommissioning	Driller #:	Not Reported
Static Level:	0	Flow Rate (GPM):	0
Flow Type:	Not Reported	PSI:	0
Well Test:	Not Reported	Water Reclamation #:	10

AG1254
NNW
1/2 - 1 Mile
Lower

WA WELLS WALOG1000207583

Database:	Ecology Well Logs	Well Log ID:	256545
Well Tag:	Not Reported	Project Tag:	Not Reported
Notice of Intent #:	Not Reported	Date Received:	27-SEP-00
Diameter:	0	Casing Depth:	0
Well Completion:	21-JUL-00	Well Owner:	K-Mart - Puyallup
Well Type:	Resource Protection	Driller #:	Not Reported
Static Level:	0	Flow Rate (GPM):	0
Flow Type:	Not Reported	PSI:	0
Well Test:	Not Reported	Water Reclamation #:	10

AG1255
NNW
1/2 - 1 Mile
Lower

WA WELLS WALOG1000207584

Database:	Ecology Well Logs	Well Log ID:	256546
Well Tag:	Not Reported	Project Tag:	Not Reported
Notice of Intent #:	Not Reported	Date Received:	27-SEP-00
Diameter:	0	Casing Depth:	0
Well Completion:	21-JUL-00	Well Owner:	K-Mart - Puyallup
Well Type:	Resource Protection	Driller #:	Not Reported
Static Level:	0	Flow Rate (GPM):	0
Flow Type:	Not Reported	PSI:	0
Well Test:	Not Reported	Water Reclamation #:	10

AG1256
NNW
1/2 - 1 Mile
Lower

WA WELLS WALOG1000327090

Database:	Ecology Well Logs	Well Log ID:	411111
Well Tag:	Not Reported	Project Tag:	Not Reported
Notice of Intent #:	A068531	Date Received:	22-JUN-05
Diameter:	2	Casing Depth:	12
Well Completion:	13-AUG-03	Well Owner:	Ruby Henderson
Well Type:	Decommissioning	Driller #:	Not Reported
Static Level:	0	Flow Rate (GPM):	0
Flow Type:	Not Reported	PSI:	0
Well Test:	Not Reported	Water Reclamation #:	10

GEOCHECK® - PHYSICAL SETTING SOURCE MAP FINDINGS

Map ID
 Direction
 Distance
 Elevation

Database EDR ID Number

AG1257
NNW
1/2 - 1 Mile
Lower

WA WELLS WALOG1000327089

Database:	Ecology Well Logs	Well Log ID:	411110
Well Tag:	Not Reported	Project Tag:	Not Reported
Notice of Intent #:	A068531	Date Received:	22-JUN-05
Diameter:	2	Casing Depth:	12
Well Completion:	13-AUG-03	Well Owner:	Ruby Henderson
Well Type:	Decommissioning	Driller #:	Not Reported
Static Level:	0	Flow Rate (GPM):	0
Flow Type:	Not Reported	PSI:	0
Well Test:	Not Reported	Water Reclamation #:	10

AG1258
NNW
1/2 - 1 Mile
Lower

WA WELLS WALOG1000329028

Database:	Ecology Well Logs	Well Log ID:	413707
Well Tag:	Not Reported	Project Tag:	Not Reported
Notice of Intent #:	S024028	Date Received:	26-JUL-05
Diameter:	0	Casing Depth:	0
Well Completion:	05-AUG-04	Well Owner:	Wa State Dept Of Transportation
Well Type:	Resource Protection	Driller #:	Not Reported
Static Level:	0	Flow Rate (GPM):	0
Flow Type:	Not Reported	PSI:	0
Well Test:	Not Reported	Water Reclamation #:	10

AG1259
NNW
1/2 - 1 Mile
Lower

WA WELLS WALOG1000329027

Database:	Ecology Well Logs	Well Log ID:	413706
Well Tag:	Not Reported	Project Tag:	Not Reported
Notice of Intent #:	S024028	Date Received:	26-JUL-05
Diameter:	0	Casing Depth:	0
Well Completion:	27-JUL-04	Well Owner:	Wa State Dept Of Transportation
Well Type:	Resource Protection	Driller #:	Not Reported
Static Level:	0	Flow Rate (GPM):	0
Flow Type:	Not Reported	PSI:	0
Well Test:	Not Reported	Water Reclamation #:	10

AG1260
NNW
1/2 - 1 Mile
Lower

WA WELLS WALOG1000329030

Database:	Ecology Well Logs	Well Log ID:	413710
Well Tag:	Not Reported	Project Tag:	Not Reported
Notice of Intent #:	S024028	Date Received:	26-JUL-05
Diameter:	0	Casing Depth:	150

GEOCHECK® - PHYSICAL SETTING SOURCE MAP FINDINGS

Well Completion:	04-AUG-04	Well Owner:	Wa State Dept Of Transportation
Well Type:	Resource Protection	Driller #:	Not Reported
Static Level:	0	Flow Rate (GPM):	0
Flow Type:	Not Reported	PSI:	0
Well Test:	Not Reported	Water Reclamation #:	10

AG1261
NNW
1/2 - 1 Mile
Lower

WA WELLS WALOG1000329029

Database:	Ecology Well Logs	Well Log ID:	413708
Well Tag:	Not Reported	Project Tag:	Not Reported
Notice of Intent #:	S024028	Date Received:	26-JUL-05
Diameter:	0	Casing Depth:	40.5
Well Completion:	28-JUL-04	Well Owner:	Wa State Dept Of Transportation
Well Type:	Resource Protection	Driller #:	Not Reported
Static Level:	0	Flow Rate (GPM):	0
Flow Type:	Not Reported	PSI:	0
Well Test:	Not Reported	Water Reclamation #:	10

AG1262
NNW
1/2 - 1 Mile
Lower

WA WELLS WALOG1000327096

Database:	Ecology Well Logs	Well Log ID:	411117
Well Tag:	Not Reported	Project Tag:	Not Reported
Notice of Intent #:	E004856	Date Received:	22-JUN-05
Diameter:	2	Casing Depth:	10
Well Completion:	13-AUG-03	Well Owner:	Ruby Henderson
Well Type:	Resource Protection	Driller #:	Not Reported
Static Level:	0	Flow Rate (GPM):	0
Flow Type:	Not Reported	PSI:	0
Well Test:	Not Reported	Water Reclamation #:	10

AG1263
NNW
1/2 - 1 Mile
Lower

WA WELLS WALOG1000327095

Database:	Ecology Well Logs	Well Log ID:	411116
Well Tag:	Not Reported	Project Tag:	Not Reported
Notice of Intent #:	E004856	Date Received:	22-JUN-05
Diameter:	2	Casing Depth:	12
Well Completion:	13-AUG-03	Well Owner:	Ruby Henderson
Well Type:	Resource Protection	Driller #:	Not Reported
Static Level:	0	Flow Rate (GPM):	0
Flow Type:	Not Reported	PSI:	0
Well Test:	Not Reported	Water Reclamation #:	10

GEOCHECK® - PHYSICAL SETTING SOURCE MAP FINDINGS

Map ID
 Direction
 Distance
 Elevation

Database EDR ID Number

AG1264
NNW
1/2 - 1 Mile
Lower

WA WELLS WALOG1000327098

Database:	Ecology Well Logs	Well Log ID:	411119
Well Tag:	Not Reported	Project Tag:	Not Reported
Notice of Intent #:	E004856	Date Received:	22-JUN-05
Diameter:	2	Casing Depth:	12
Well Completion:	13-AUG-03	Well Owner:	Ruby Henderson
Well Type:	Resource Protection	Driller #:	Not Reported
Static Level:	0	Flow Rate (GPM):	0
Flow Type:	Not Reported	PSI:	0
Well Test:	Not Reported	Water Reclamation #:	10

AG1265
NNW
1/2 - 1 Mile
Lower

WA WELLS WALOG1000327097

Database:	Ecology Well Logs	Well Log ID:	411118
Well Tag:	Not Reported	Project Tag:	Not Reported
Notice of Intent #:	E004856	Date Received:	22-JUN-05
Diameter:	2	Casing Depth:	20
Well Completion:	13-AUG-03	Well Owner:	Ruby Henderson
Well Type:	Resource Protection	Driller #:	Not Reported
Static Level:	0	Flow Rate (GPM):	0
Flow Type:	Not Reported	PSI:	0
Well Test:	Not Reported	Water Reclamation #:	10

AG1266
NNW
1/2 - 1 Mile
Lower

WA WELLS WALOG1000465354

Database:	Ecology Well Logs	Well Log ID:	609484
Well Tag:	Not Reported	Project Tag:	Not Reported
Notice of Intent #:	AE07255	Date Received:	23-OCT-09
Diameter:	2	Casing Depth:	16
Well Completion:	13-OCT-09	Well Owner:	Usg Interiors Cdm
Well Type:	Decommissioning	Driller #:	Not Reported
Static Level:	0	Flow Rate (GPM):	0
Flow Type:	Not Reported	PSI:	0
Well Test:	Not Reported	Water Reclamation #:	10

AG1267
NNW
1/2 - 1 Mile
Lower

WA WELLS WALOG1000465374

Database:	Ecology Well Logs	Well Log ID:	609522
Well Tag:	Not Reported	Project Tag:	Not Reported
Notice of Intent #:	SE05546	Date Received:	23-OCT-09
Diameter:	2	Casing Depth:	20

GEOCHECK® - PHYSICAL SETTING SOURCE MAP FINDINGS

Well Completion:	13-OCT-09	Well Owner:	Usg Interiors Cdm
Well Type:	Resource Protection	Driller #:	Not Reported
Static Level:	0	Flow Rate (GPM):	0
Flow Type:	Not Reported	PSI:	0
Well Test:	Not Reported	Water Reclamation #:	10

AG1268
NNW
1/2 - 1 Mile
Lower

WA WELLS WALOG1000465375

Database:	Ecology Well Logs	Well Log ID:	609524
Well Tag:	Not Reported	Project Tag:	Not Reported
Notice of Intent #:	SE05546	Date Received:	23-OCT-09
Diameter:	2	Casing Depth:	16
Well Completion:	13-OCT-09	Well Owner:	Usg Interiors Cdm
Well Type:	Resource Protection	Driller #:	Not Reported
Static Level:	0	Flow Rate (GPM):	0
Flow Type:	Not Reported	PSI:	0
Well Test:	Not Reported	Water Reclamation #:	10

AG1269
NNW
1/2 - 1 Mile
Lower

WA WELLS WALOG1000465376

Database:	Ecology Well Logs	Well Log ID:	609526
Well Tag:	Not Reported	Project Tag:	Not Reported
Notice of Intent #:	SE05546	Date Received:	23-OCT-09
Diameter:	2	Casing Depth:	16
Well Completion:	13-OCT-09	Well Owner:	Usg Interiors Cdm
Well Type:	Resource Protection	Driller #:	Not Reported
Static Level:	0	Flow Rate (GPM):	0
Flow Type:	Not Reported	PSI:	0
Well Test:	Not Reported	Water Reclamation #:	10

AG1270
NNW
1/2 - 1 Mile
Lower

WA WELLS WALOG1000465373

Database:	Ecology Well Logs	Well Log ID:	609520
Well Tag:	Not Reported	Project Tag:	Not Reported
Notice of Intent #:	SE05546	Date Received:	23-OCT-09
Diameter:	2	Casing Depth:	16
Well Completion:	13-OCT-09	Well Owner:	Usg Interiors Cdm
Well Type:	Resource Protection	Driller #:	Not Reported
Static Level:	0	Flow Rate (GPM):	0
Flow Type:	Not Reported	PSI:	0
Well Test:	Not Reported	Water Reclamation #:	10

GEOCHECK® - PHYSICAL SETTING SOURCE MAP FINDINGS

Map ID
Direction
Distance
Elevation

Database EDR ID Number

AG1271
NNW
1/2 - 1 Mile
Lower

WA WELLS WALOG1000465370

Database:	Ecology Well Logs	Well Log ID:	609515
Well Tag:	Not Reported	Project Tag:	Not Reported
Notice of Intent #:	SE05546	Date Received:	23-OCT-09
Diameter:	2	Casing Depth:	16
Well Completion:	13-OCT-09	Well Owner:	Usg Interiors Cdm
Well Type:	Resource Protection	Driller #:	Not Reported
Static Level:	0	Flow Rate (GPM):	0
Flow Type:	Not Reported	PSI:	0
Well Test:	Not Reported	Water Reclamation #:	10

AG1272
NNW
1/2 - 1 Mile
Lower

WA WELLS WALOG1000465371

Database:	Ecology Well Logs	Well Log ID:	609516
Well Tag:	Not Reported	Project Tag:	Not Reported
Notice of Intent #:	SE05546	Date Received:	23-OCT-09
Diameter:	2	Casing Depth:	16
Well Completion:	13-OCT-09	Well Owner:	Usg Interiors Cdm
Well Type:	Resource Protection	Driller #:	Not Reported
Static Level:	0	Flow Rate (GPM):	0
Flow Type:	Not Reported	PSI:	0
Well Test:	Not Reported	Water Reclamation #:	10

AG1273
NNW
1/2 - 1 Mile
Lower

WA WELLS WALOG1000465372

Database:	Ecology Well Logs	Well Log ID:	609518
Well Tag:	Not Reported	Project Tag:	Not Reported
Notice of Intent #:	SE05546	Date Received:	23-OCT-09
Diameter:	2	Casing Depth:	16
Well Completion:	13-OCT-09	Well Owner:	Usg Interiors Cdm
Well Type:	Resource Protection	Driller #:	Not Reported
Static Level:	0	Flow Rate (GPM):	0
Flow Type:	Not Reported	PSI:	0
Well Test:	Not Reported	Water Reclamation #:	10

AG1274
NNW
1/2 - 1 Mile
Lower

WA WELLS WALOG1000465377

Database:	Ecology Well Logs	Well Log ID:	609528
Well Tag:	Not Reported	Project Tag:	Not Reported
Notice of Intent #:	SE05546	Date Received:	23-OCT-09
Diameter:	2	Casing Depth:	16

GEOCHECK® - PHYSICAL SETTING SOURCE MAP FINDINGS

Well Completion:	13-OCT-09	Well Owner:	Usg Interiors
Well Type:	Resource Protection	Driller #:	Not Reported
Static Level:	0	Flow Rate (GPM):	0
Flow Type:	Not Reported	PSI:	0
Well Test:	Not Reported	Water Reclamation #:	10

AG1275
NNW
1/2 - 1 Mile
Lower

WA WELLS WALOG1000567788

Database:	Ecology Well Logs	Well Log ID:	811548
Well Tag:	Not Reported	Project Tag:	Not Reported
Notice of Intent #:	SE45461	Date Received:	21-JUN-12
Diameter:	8	Casing Depth:	30
Well Completion:	05-JUN-12	Well Owner:	Harnish Buick Geo Resources
Well Type:	Resource Protection	Driller #:	Not Reported
Static Level:	0	Flow Rate (GPM):	0
Flow Type:	Not Reported	PSI:	0
Well Test:	Not Reported	Water Reclamation #:	10

AG1276
NNW
1/2 - 1 Mile
Lower

WA WELLS WALOG1000567789

Database:	Ecology Well Logs	Well Log ID:	811550
Well Tag:	Not Reported	Project Tag:	Not Reported
Notice of Intent #:	AE17704	Date Received:	21-JUN-12
Diameter:	8	Casing Depth:	30
Well Completion:	05-JUN-12	Well Owner:	Harnish Buick Geo Resources
Well Type:	Decommissioning	Driller #:	Not Reported
Static Level:	0	Flow Rate (GPM):	0
Flow Type:	Not Reported	PSI:	0
Well Test:	Not Reported	Water Reclamation #:	10

AG1277
NNW
1/2 - 1 Mile
Lower

WA WELLS WALOG1000592775

Database:	Ecology Well Logs	Well Log ID:	861575
Well Tag:	Not Reported	Project Tag:	Not Reported
Notice of Intent #:	SE45461	Date Received:	21-JUN-12
Diameter:	8	Casing Depth:	30
Well Completion:	05-JUN-12	Well Owner:	Harnish Buick Geo Resources
Well Type:	Resource Protection	Driller #:	Not Reported
Static Level:	0	Flow Rate (GPM):	0
Flow Type:	Not Reported	PSI:	0
Well Test:	Not Reported	Water Reclamation #:	10

GEOCHECK® - PHYSICAL SETTING SOURCE MAP FINDINGS

Map ID
Direction
Distance
Elevation

Database EDR ID Number

AG1278
NNW
1/2 - 1 Mile
Lower

WA WELLS WALOG1000567787

Database:	Ecology Well Logs	Well Log ID:	811546
Well Tag:	Not Reported	Project Tag:	Not Reported
Notice of Intent #:	AE17704	Date Received:	21-JUN-12
Diameter:	8	Casing Depth:	30
Well Completion:	05-JUN-12	Well Owner:	Harnish Buick Geo Resources
Well Type:	Decommissioning	Driller #:	Not Reported
Static Level:	0	Flow Rate (GPM):	0
Flow Type:	Not Reported	PSI:	0
Well Test:	Not Reported	Water Reclamation #:	10

AG1279
NNW
1/2 - 1 Mile
Lower

WA WELLS WALOG1000465378

Database:	Ecology Well Logs	Well Log ID:	609530
Well Tag:	Not Reported	Project Tag:	Not Reported
Notice of Intent #:	SE05546	Date Received:	23-OCT-09
Diameter:	2	Casing Depth:	16
Well Completion:	13-OCT-09	Well Owner:	Usg Interiors
Well Type:	Resource Protection	Driller #:	Not Reported
Static Level:	0	Flow Rate (GPM):	0
Flow Type:	Not Reported	PSI:	0
Well Test:	Not Reported	Water Reclamation #:	10

AG1280
NNW
1/2 - 1 Mile
Lower

WA WELLS WALOG1000465379

Database:	Ecology Well Logs	Well Log ID:	609532
Well Tag:	Not Reported	Project Tag:	Not Reported
Notice of Intent #:	SE05546	Date Received:	23-OCT-09
Diameter:	2	Casing Depth:	60
Well Completion:	12-OCT-09	Well Owner:	Usg Interiors Cdm
Well Type:	Resource Protection	Driller #:	Not Reported
Static Level:	0	Flow Rate (GPM):	0
Flow Type:	Not Reported	PSI:	0
Well Test:	Not Reported	Water Reclamation #:	10

AG1281
NNW
1/2 - 1 Mile
Lower

WA WELLS WALOG1000465380

Database:	Ecology Well Logs	Well Log ID:	609534
Well Tag:	Not Reported	Project Tag:	Not Reported
Notice of Intent #:	SE05546	Date Received:	23-OCT-09
Diameter:	2	Casing Depth:	68

GEOCHECK® - PHYSICAL SETTING SOURCE MAP FINDINGS

Well Completion:	12-OCT-09	Well Owner:	Usg Interiors Cdm
Well Type:	Resource Protection	Driller #:	Not Reported
Static Level:	0	Flow Rate (GPM):	0
Flow Type:	Not Reported	PSI:	0
Well Test:	Not Reported	Water Reclamation #:	10

AG1282
NNW
1/2 - 1 Mile
Lower

WA WELLS WALOG1000465359

Database:	Ecology Well Logs	Well Log ID:	609493
Well Tag:	Not Reported	Project Tag:	Not Reported
Notice of Intent #:	AE07255	Date Received:	23-OCT-09
Diameter:	2	Casing Depth:	68
Well Completion:	12-OCT-09	Well Owner:	Usg Interiors Cdm
Well Type:	Decommissioning	Driller #:	Not Reported
Static Level:	0	Flow Rate (GPM):	0
Flow Type:	Not Reported	PSI:	0
Well Test:	Not Reported	Water Reclamation #:	10

AG1283
NNW
1/2 - 1 Mile
Lower

WA WELLS WALOG1000465360

Database:	Ecology Well Logs	Well Log ID:	609495
Well Tag:	Not Reported	Project Tag:	Not Reported
Notice of Intent #:	SE05546	Date Received:	23-OCT-09
Diameter:	2	Casing Depth:	20
Well Completion:	15-OCT-09	Well Owner:	Usg Interiors Cdm
Well Type:	Resource Protection	Driller #:	Not Reported
Static Level:	0	Flow Rate (GPM):	0
Flow Type:	Not Reported	PSI:	0
Well Test:	Not Reported	Water Reclamation #:	10

AG1284
NNW
1/2 - 1 Mile
Lower

WA WELLS WALOG1000465361

Database:	Ecology Well Logs	Well Log ID:	609497
Well Tag:	Not Reported	Project Tag:	Not Reported
Notice of Intent #:	SE05546	Date Received:	23-OCT-09
Diameter:	2	Casing Depth:	20
Well Completion:	15-OCT-09	Well Owner:	Usg Interiors Cdm
Well Type:	Resource Protection	Driller #:	Not Reported
Static Level:	0	Flow Rate (GPM):	0
Flow Type:	Not Reported	PSI:	0
Well Test:	Not Reported	Water Reclamation #:	10

GEOCHECK® - PHYSICAL SETTING SOURCE MAP FINDINGS

Map ID
Direction
Distance
Elevation

Database EDR ID Number

AG1285
NNW
1/2 - 1 Mile
Lower

WA WELLS WALOG1000465358

Database:	Ecology Well Logs	Well Log ID:	609491
Well Tag:	Not Reported	Project Tag:	Not Reported
Notice of Intent #:	AE07255	Date Received:	23-OCT-09
Diameter:	2	Casing Depth:	60
Well Completion:	12-OCT-09	Well Owner:	Usg Interiors Cdm
Well Type:	Decommissioning	Driller #:	Not Reported
Static Level:	0	Flow Rate (GPM):	0
Flow Type:	Not Reported	PSI:	0
Well Test:	Not Reported	Water Reclamation #:	10

AG1286
NNW
1/2 - 1 Mile
Lower

WA WELLS WALOG1000465355

Database:	Ecology Well Logs	Well Log ID:	609485
Well Tag:	Not Reported	Project Tag:	Not Reported
Notice of Intent #:	AE07255	Date Received:	23-OCT-09
Diameter:	2	Casing Depth:	16
Well Completion:	13-OCT-09	Well Owner:	Usg Interiors Cdm
Well Type:	Decommissioning	Driller #:	Not Reported
Static Level:	0	Flow Rate (GPM):	0
Flow Type:	Not Reported	PSI:	0
Well Test:	Not Reported	Water Reclamation #:	10

AG1287
NNW
1/2 - 1 Mile
Lower

WA WELLS WALOG1000465356

Database:	Ecology Well Logs	Well Log ID:	609487
Well Tag:	Not Reported	Project Tag:	Not Reported
Notice of Intent #:	AE07255	Date Received:	23-OCT-09
Diameter:	2	Casing Depth:	16
Well Completion:	13-OCT-09	Well Owner:	Usg Interiors Cdm
Well Type:	Decommissioning	Driller #:	Not Reported
Static Level:	0	Flow Rate (GPM):	0
Flow Type:	Not Reported	PSI:	0
Well Test:	Not Reported	Water Reclamation #:	10

AG1288
NNW
1/2 - 1 Mile
Lower

WA WELLS WALOG1000465357

Database:	Ecology Well Logs	Well Log ID:	609489
Well Tag:	Not Reported	Project Tag:	Not Reported
Notice of Intent #:	AE07255	Date Received:	23-OCT-09
Diameter:	2	Casing Depth:	16

GEOCHECK® - PHYSICAL SETTING SOURCE MAP FINDINGS

Well Completion:	13-OCT-09	Well Owner:	Usg Interiors Cdm
Well Type:	Decommissioning	Driller #:	Not Reported
Static Level:	0	Flow Rate (GPM):	0
Flow Type:	Not Reported	PSI:	0
Well Test:	Not Reported	Water Reclamation #:	10

AG1289
NNW
1/2 - 1 Mile
Lower

WA WELLS WALOG1000465362

Database:	Ecology Well Logs	Well Log ID:	609499
Well Tag:	Not Reported	Project Tag:	Not Reported
Notice of Intent #:	SE05546	Date Received:	23-OCT-09
Diameter:	2	Casing Depth:	16
Well Completion:	15-OCT-09	Well Owner:	Usg Interiors Cdm
Well Type:	Resource Protection	Driller #:	Not Reported
Static Level:	0	Flow Rate (GPM):	0
Flow Type:	Not Reported	PSI:	0
Well Test:	Not Reported	Water Reclamation #:	10

AG1290
NNW
1/2 - 1 Mile
Lower

WA WELLS WALOG1000465367

Database:	Ecology Well Logs	Well Log ID:	609509
Well Tag:	Not Reported	Project Tag:	Not Reported
Notice of Intent #:	SE05546	Date Received:	23-OCT-09
Diameter:	2	Casing Depth:	60
Well Completion:	13-OCT-09	Well Owner:	Usg Interiors Cdm
Well Type:	Resource Protection	Driller #:	Not Reported
Static Level:	0	Flow Rate (GPM):	0
Flow Type:	Not Reported	PSI:	0
Well Test:	Not Reported	Water Reclamation #:	10

AG1291
NNW
1/2 - 1 Mile
Lower

WA WELLS WALOG1000465368

Database:	Ecology Well Logs	Well Log ID:	609511
Well Tag:	Not Reported	Project Tag:	Not Reported
Notice of Intent #:	SE05546	Date Received:	23-OCT-09
Diameter:	2	Casing Depth:	16
Well Completion:	13-OCT-09	Well Owner:	Usg Interiors Cdm
Well Type:	Resource Protection	Driller #:	Not Reported
Static Level:	0	Flow Rate (GPM):	0
Flow Type:	Not Reported	PSI:	0
Well Test:	Not Reported	Water Reclamation #:	10

GEOCHECK® - PHYSICAL SETTING SOURCE MAP FINDINGS

Map ID
Direction
Distance
Elevation

Database EDR ID Number

AG1292
NNW
1/2 - 1 Mile
Lower

WA WELLS WALOG1000465369

Database:	Ecology Well Logs	Well Log ID:	609513
Well Tag:	Not Reported	Project Tag:	Not Reported
Notice of Intent #:	SE05546	Date Received:	23-OCT-09
Diameter:	2	Casing Depth:	16
Well Completion:	13-OCT-09	Well Owner:	Usg Interiors Cdm
Well Type:	Resource Protection	Driller #:	Not Reported
Static Level:	0	Flow Rate (GPM):	0
Flow Type:	Not Reported	PSI:	0
Well Test:	Not Reported	Water Reclamation #:	10

AG1293
NNW
1/2 - 1 Mile
Lower

WA WELLS WALOG1000465366

Database:	Ecology Well Logs	Well Log ID:	609507
Well Tag:	Not Reported	Project Tag:	Not Reported
Notice of Intent #:	SE05546	Date Received:	23-OCT-09
Diameter:	2	Casing Depth:	16
Well Completion:	14-OCT-09	Well Owner:	Usg Interiors Cdm
Well Type:	Resource Protection	Driller #:	Not Reported
Static Level:	0	Flow Rate (GPM):	0
Flow Type:	Not Reported	PSI:	0
Well Test:	Not Reported	Water Reclamation #:	10

AG1294
NNW
1/2 - 1 Mile
Lower

WA WELLS WALOG1000465363

Database:	Ecology Well Logs	Well Log ID:	609501
Well Tag:	Not Reported	Project Tag:	Not Reported
Notice of Intent #:	SE05546	Date Received:	23-OCT-09
Diameter:	2	Casing Depth:	16
Well Completion:	15-OCT-09	Well Owner:	Usg Interiors
Well Type:	Resource Protection	Driller #:	Not Reported
Static Level:	0	Flow Rate (GPM):	0
Flow Type:	Not Reported	PSI:	0
Well Test:	Not Reported	Water Reclamation #:	10

AG1295
NNW
1/2 - 1 Mile
Lower

WA WELLS WALOG1000465364

Database:	Ecology Well Logs	Well Log ID:	609503
Well Tag:	Not Reported	Project Tag:	Not Reported
Notice of Intent #:	SE05546	Date Received:	23-OCT-09
Diameter:	2	Casing Depth:	16

GEOCHECK® - PHYSICAL SETTING SOURCE MAP FINDINGS

Well Completion:	14-OCT-09	Well Owner:	Usg Interiors Cdm
Well Type:	Resource Protection	Driller #:	Not Reported
Static Level:	0	Flow Rate (GPM):	0
Flow Type:	Not Reported	PSI:	0
Well Test:	Not Reported	Water Reclamation #:	10

AG1296
NNW
1/2 - 1 Mile
Lower

WA WELLS WALOG1000465365

Database:	Ecology Well Logs	Well Log ID:	609505
Well Tag:	Not Reported	Project Tag:	Not Reported
Notice of Intent #:	SE05546	Date Received:	23-OCT-09
Diameter:	2	Casing Depth:	16
Well Completion:	14-OCT-09	Well Owner:	Usg Interiors Cdm
Well Type:	Resource Protection	Driller #:	Not Reported
Static Level:	0	Flow Rate (GPM):	0
Flow Type:	Not Reported	PSI:	0
Well Test:	Not Reported	Water Reclamation #:	10

AE1297
NNE
1/2 - 1 Mile
Lower

WA WELLS WALOG1000054468

Database:	Ecology Well Logs	Well Log ID:	51886
Well Tag:	Not Reported	Project Tag:	Not Reported
Notice of Intent #:	Not Reported	Date Received:	Not Reported
Diameter:	2	Casing Depth:	29
Well Completion:	Not Reported	Well Owner:	Richard Frary
Well Type:	Water	Driller #:	Not Reported
Static Level:	0	Flow Rate (GPM):	0
Flow Type:	Not Reported	PSI:	0
Well Test:	Not Reported	Water Reclamation #:	10

AE1298
NNE
1/2 - 1 Mile
Lower

WA WELLS WALOG1000272096

Database:	Ecology Well Logs	Well Log ID:	348956
Well Tag:	Not Reported	Project Tag:	Not Reported
Notice of Intent #:	Not Reported	Date Received:	Not Reported
Diameter:	0	Casing Depth:	0
Well Completion:	Not Reported	Well Owner:	Robert J Verzani
Well Type:	Water	Driller #:	Not Reported
Static Level:	0	Flow Rate (GPM):	0
Flow Type:	Not Reported	PSI:	0
Well Test:	Not Reported	Water Reclamation #:	10

GEOCHECK® - PHYSICAL SETTING SOURCE MAP FINDINGS

Map ID
Direction
Distance
Elevation

Database EDR ID Number

AE1299
NNE
1/2 - 1 Mile
Lower

WA WELLS WALOG1000615528

Database:	Ecology Well Logs	Well Log ID:	906682
Well Tag:	Not Reported	Project Tag:	Not Reported
Notice of Intent #:	SE50480	Date Received:	14-MAR-14
Diameter:	0	Casing Depth:	115
Well Completion:	07-FEB-14	Well Owner:	Kraig S Arndt
Well Type:	Resource Protection	Driller #:	3119
Static Level:	0	Flow Rate (GPM):	0
Flow Type:	Not Reported	PSI:	0
Well Test:	Not Reported	Water Reclamation #:	10

AE1300
NNE
1/2 - 1 Mile
Lower

WA WELLS WALOG1000050761

Database:	Ecology Well Logs	Well Log ID:	47644
Well Tag:	Not Reported	Project Tag:	Not Reported
Notice of Intent #:	Not Reported	Date Received:	Not Reported
Diameter:	6	Casing Depth:	100
Well Completion:	Not Reported	Well Owner:	H. P. Scheyer
Well Type:	Water	Driller #:	Not Reported
Static Level:	0	Flow Rate (GPM):	0
Flow Type:	Not Reported	PSI:	0
Well Test:	Not Reported	Water Reclamation #:	10

AE1301
NNE
1/2 - 1 Mile
Lower

WA WELLS WALOG1000051158

Database:	Ecology Well Logs	Well Log ID:	48110
Well Tag:	Not Reported	Project Tag:	Not Reported
Notice of Intent #:	Not Reported	Date Received:	Not Reported
Diameter:	2	Casing Depth:	17
Well Completion:	Not Reported	Well Owner:	Ivy Benton
Well Type:	Water	Driller #:	Not Reported
Static Level:	0	Flow Rate (GPM):	0
Flow Type:	Not Reported	PSI:	0
Well Test:	Not Reported	Water Reclamation #:	10

AE1302
NNE
1/2 - 1 Mile
Lower

WA WELLS WALOG1000053728

Database:	Ecology Well Logs	Well Log ID:	51004
Well Tag:	Not Reported	Project Tag:	Not Reported
Notice of Intent #:	A029084	Date Received:	16-OCT-98
Diameter:	0	Casing Depth:	0

GEOCHECK® - PHYSICAL SETTING SOURCE MAP FINDINGS

Well Completion:	Not Reported	Well Owner:	P S E Well Abandonments
Well Type:	Decommissioning	Driller #:	1229
Static Level:	0	Flow Rate (GPM):	0
Flow Type:	Not Reported	PSI:	0
Well Test:	Not Reported	Water Reclamation #:	10

AE1303
NNE
1/2 - 1 Mile
Lower

WA WELLS WALOG1000628955

Database:	Ecology Well Logs	Well Log ID:	929557
Well Tag:	Not Reported	Project Tag:	Not Reported
Notice of Intent #:	AE26258	Date Received:	15-MAY-14
Diameter:	8	Casing Depth:	30
Well Completion:	07-APR-14	Well Owner:	City Of Puyallup
Well Type:	Decommissioning	Driller #:	1815
Static Level:	0	Flow Rate (GPM):	0
Flow Type:	Not Reported	PSI:	0
Well Test:	Not Reported	Water Reclamation #:	10

AE1304
NNE
1/2 - 1 Mile
Lower

WA WELLS WALOG1000653149

Database:	Ecology Well Logs	Well Log ID:	981135
Well Tag:	BCS513	Project Tag:	Not Reported
Notice of Intent #:	AE26258	Date Received:	24-NOV-14
Diameter:	0	Casing Depth:	30
Well Completion:	21-APR-14	Well Owner:	City Of Puyallup
Well Type:	Decommissioning	Driller #:	1815
Static Level:	0	Flow Rate (GPM):	0
Flow Type:	Not Reported	PSI:	0
Well Test:	Not Reported	Water Reclamation #:	10

AE1305
NNE
1/2 - 1 Mile
Lower

WA WELLS WALOG1000615553

Database:	Ecology Well Logs	Well Log ID:	906739
Well Tag:	Not Reported	Project Tag:	Not Reported
Notice of Intent #:	AE25434	Date Received:	14-MAR-14
Diameter:	0	Casing Depth:	115
Well Completion:	07-FEB-14	Well Owner:	Kraig S Arndt
Well Type:	Decommissioning	Driller #:	3119
Static Level:	0	Flow Rate (GPM):	0
Flow Type:	Not Reported	PSI:	0
Well Test:	Not Reported	Water Reclamation #:	10

GEOCHECK® - PHYSICAL SETTING SOURCE MAP FINDINGS

Map ID
Direction
Distance
Elevation

Database EDR ID Number

AE1306
NNE
1/2 - 1 Mile
Lower

WA WELLS WALOG1000628928

Database:	Ecology Well Logs	Well Log ID:	929530
Well Tag:	Not Reported	Project Tag:	Not Reported
Notice of Intent #:	SE51036	Date Received:	15-MAY-14
Diameter:	8	Casing Depth:	30
Well Completion:	07-APR-14	Well Owner:	City Of Puyallup
Well Type:	Resource Protection	Driller #:	1815
Static Level:	0	Flow Rate (GPM):	0
Flow Type:	Not Reported	PSI:	0
Well Test:	Not Reported	Water Reclamation #:	10

AH1307
ENE
1/2 - 1 Mile
Lower

WA WELLS WALOG1000361554

Database:	Ecology Well Logs	Well Log ID:	459801
Well Tag:	ALN299	Project Tag:	Not Reported
Notice of Intent #:	R069759	Date Received:	22-NOV-06
Diameter:	0	Casing Depth:	16
Well Completion:	29-SEP-06	Well Owner:	Udaloy Environmental
Well Type:	Resource Protection	Driller #:	Not Reported
Static Level:	0	Flow Rate (GPM):	0
Flow Type:	Not Reported	PSI:	0
Well Test:	Not Reported	Water Reclamation #:	10

AH1308
ENE
1/2 - 1 Mile
Lower

WA WELLS WALOG1000361555

Database:	Ecology Well Logs	Well Log ID:	459802
Well Tag:	ALN278	Project Tag:	Not Reported
Notice of Intent #:	R069759	Date Received:	22-NOV-06
Diameter:	0	Casing Depth:	11
Well Completion:	29-SEP-06	Well Owner:	Udaloy Environmental
Well Type:	Resource Protection	Driller #:	Not Reported
Static Level:	0	Flow Rate (GPM):	0
Flow Type:	Not Reported	PSI:	0
Well Test:	Not Reported	Water Reclamation #:	10

AH1309
ENE
1/2 - 1 Mile
Lower

WA WELLS WALOG1000361556

Database:	Ecology Well Logs	Well Log ID:	459804
Well Tag:	ALN277	Project Tag:	Not Reported
Notice of Intent #:	R069759	Date Received:	22-NOV-06
Diameter:	0	Casing Depth:	16

GEOCHECK® - PHYSICAL SETTING SOURCE MAP FINDINGS

Well Completion:	29-SEP-06	Well Owner:	Udaloy Environmental
Well Type:	Resource Protection	Driller #:	Not Reported
Static Level:	0	Flow Rate (GPM):	0
Flow Type:	Not Reported	PSI:	0
Well Test:	Not Reported	Water Reclamation #:	10

AH1310
ENE
1/2 - 1 Mile
Lower

WA WELLS WALOG1000361551

Database:	Ecology Well Logs	Well Log ID:	459795
Well Tag:	ALN282	Project Tag:	Not Reported
Notice of Intent #:	R069759	Date Received:	22-NOV-06
Diameter:	0	Casing Depth:	11
Well Completion:	29-SEP-06	Well Owner:	Udaloy Environmental
Well Type:	Resource Protection	Driller #:	Not Reported
Static Level:	0	Flow Rate (GPM):	0
Flow Type:	Not Reported	PSI:	0
Well Test:	Not Reported	Water Reclamation #:	10

AH1311
ENE
1/2 - 1 Mile
Lower

WA WELLS WALOG1000361552

Database:	Ecology Well Logs	Well Log ID:	459797
Well Tag:	ALN281	Project Tag:	Not Reported
Notice of Intent #:	R069759	Date Received:	22-NOV-06
Diameter:	0	Casing Depth:	16
Well Completion:	29-SEP-06	Well Owner:	Udaloy Environmental
Well Type:	Resource Protection	Driller #:	Not Reported
Static Level:	0	Flow Rate (GPM):	0
Flow Type:	Not Reported	PSI:	0
Well Test:	Not Reported	Water Reclamation #:	10

AH1312
ENE
1/2 - 1 Mile
Lower

WA WELLS WALOG1000361553

Database:	Ecology Well Logs	Well Log ID:	459799
Well Tag:	ALN280	Project Tag:	Not Reported
Notice of Intent #:	R069759	Date Received:	22-NOV-06
Diameter:	0	Casing Depth:	11
Well Completion:	29-SEP-06	Well Owner:	Udaloy Environmental
Well Type:	Resource Protection	Driller #:	Not Reported
Static Level:	0	Flow Rate (GPM):	0
Flow Type:	Not Reported	PSI:	0
Well Test:	Not Reported	Water Reclamation #:	10

GEOCHECK® - PHYSICAL SETTING SOURCE MAP FINDINGS

Map ID
Direction
Distance
Elevation

Database EDR ID Number

AH1313
ENE
1/2 - 1 Mile
Lower

WA WELLS WALOG1000361560

Database:	Ecology Well Logs	Well Log ID:	459812
Well Tag:	ALN273	Project Tag:	Not Reported
Notice of Intent #:	R069759	Date Received:	22-NOV-06
Diameter:	0	Casing Depth:	16
Well Completion:	29-SEP-06	Well Owner:	Udaloy Environmental
Well Type:	Resource Protection	Driller #:	Not Reported
Static Level:	0	Flow Rate (GPM):	0
Flow Type:	Not Reported	PSI:	0
Well Test:	Not Reported	Water Reclamation #:	10

AH1314
ENE
1/2 - 1 Mile
Lower

WA WELLS WALOG1000361561

Database:	Ecology Well Logs	Well Log ID:	459814
Well Tag:	ALN272	Project Tag:	Not Reported
Notice of Intent #:	R069759	Date Received:	22-NOV-06
Diameter:	0	Casing Depth:	11
Well Completion:	29-SEP-06	Well Owner:	Udaloy Environmental
Well Type:	Resource Protection	Driller #:	Not Reported
Static Level:	0	Flow Rate (GPM):	0
Flow Type:	Not Reported	PSI:	0
Well Test:	Not Reported	Water Reclamation #:	10

AH1315
ENE
1/2 - 1 Mile
Lower

WA WELLS WALOG1000361562

Database:	Ecology Well Logs	Well Log ID:	459816
Well Tag:	ALN271	Project Tag:	Not Reported
Notice of Intent #:	R069759	Date Received:	22-NOV-06
Diameter:	0	Casing Depth:	16
Well Completion:	29-SEP-06	Well Owner:	Udaloy Environmental
Well Type:	Resource Protection	Driller #:	Not Reported
Static Level:	0	Flow Rate (GPM):	0
Flow Type:	Not Reported	PSI:	0
Well Test:	Not Reported	Water Reclamation #:	10

AH1316
ENE
1/2 - 1 Mile
Lower

WA WELLS WALOG1000361557

Database:	Ecology Well Logs	Well Log ID:	459806
Well Tag:	ALN276	Project Tag:	Not Reported
Notice of Intent #:	R069759	Date Received:	22-NOV-06
Diameter:	0	Casing Depth:	11

GEOCHECK® - PHYSICAL SETTING SOURCE MAP FINDINGS

Well Completion:	26-SEP-06	Well Owner:	Udaloy Environmental
Well Type:	Resource Protection	Driller #:	Not Reported
Static Level:	0	Flow Rate (GPM):	0
Flow Type:	Not Reported	PSI:	0
Well Test:	Not Reported	Water Reclamation #:	10

AH1317
ENE
1/2 - 1 Mile
Lower

WA WELLS WALOG1000361558

Database:	Ecology Well Logs	Well Log ID:	459808
Well Tag:	ALN275	Project Tag:	Not Reported
Notice of Intent #:	R069759	Date Received:	22-NOV-06
Diameter:	0	Casing Depth:	16
Well Completion:	29-SEP-06	Well Owner:	Udaloy Environmental
Well Type:	Resource Protection	Driller #:	Not Reported
Static Level:	0	Flow Rate (GPM):	0
Flow Type:	Not Reported	PSI:	0
Well Test:	Not Reported	Water Reclamation #:	10

AH1318
ENE
1/2 - 1 Mile
Lower

WA WELLS WALOG1000361559

Database:	Ecology Well Logs	Well Log ID:	459810
Well Tag:	ALN274	Project Tag:	Not Reported
Notice of Intent #:	R069759	Date Received:	22-NOV-06
Diameter:	0	Casing Depth:	11
Well Completion:	29-SEP-06	Well Owner:	Udaloy Environmental
Well Type:	Resource Protection	Driller #:	Not Reported
Static Level:	0	Flow Rate (GPM):	0
Flow Type:	Not Reported	PSI:	0
Well Test:	Not Reported	Water Reclamation #:	10

AI1319
East
1/2 - 1 Mile
Higher

WA WELLS WALOG1000281126

Database:	Ecology Well Logs	Well Log ID:	359800
Well Tag:	Not Reported	Project Tag:	Not Reported
Notice of Intent #:	A067748	Date Received:	14-MAR-03
Diameter:	2	Casing Depth:	22
Well Completion:	12-NOV-02	Well Owner:	Dick Thompson
Well Type:	Decommissioning	Driller #:	Not Reported
Static Level:	0	Flow Rate (GPM):	0
Flow Type:	Not Reported	PSI:	0
Well Test:	Not Reported	Water Reclamation #:	10

GEOCHECK® - PHYSICAL SETTING SOURCE MAP FINDINGS

Map ID
Direction
Distance
Elevation

Database EDR ID Number

AI1320
East
1/2 - 1 Mile
Higher

WA WELLS WALOG1000281127

Database:	Ecology Well Logs	Well Log ID:	359801
Well Tag:	Not Reported	Project Tag:	Not Reported
Notice of Intent #:	A067748	Date Received:	14-MAR-03
Diameter:	2	Casing Depth:	22
Well Completion:	12-NOV-02	Well Owner:	Dick Thompson
Well Type:	Decommissioning	Driller #:	Not Reported
Static Level:	0	Flow Rate (GPM):	0
Flow Type:	Not Reported	PSI:	0
Well Test:	Not Reported	Water Reclamation #:	10

AI1321
East
1/2 - 1 Mile
Higher

WA WELLS WALOG1000278005

Database:	Ecology Well Logs	Well Log ID:	355417
Well Tag:	Not Reported	Project Tag:	Not Reported
Notice of Intent #:	E002032	Date Received:	18-FEB-03
Diameter:	2	Casing Depth:	22
Well Completion:	12-NOV-02	Well Owner:	Dick Thompson
Well Type:	Resource Protection	Driller #:	Not Reported
Static Level:	0	Flow Rate (GPM):	0
Flow Type:	Not Reported	PSI:	0
Well Test:	Not Reported	Water Reclamation #:	10

AI1322
East
1/2 - 1 Mile
Higher

WA WELLS WALOG1000278006

Database:	Ecology Well Logs	Well Log ID:	355418
Well Tag:	Not Reported	Project Tag:	Not Reported
Notice of Intent #:	E002032	Date Received:	18-FEB-03
Diameter:	2	Casing Depth:	22
Well Completion:	12-NOV-02	Well Owner:	Dick Thompson
Well Type:	Resource Protection	Driller #:	Not Reported
Static Level:	0	Flow Rate (GPM):	0
Flow Type:	Not Reported	PSI:	0
Well Test:	Not Reported	Water Reclamation #:	10

AI1323
East
1/2 - 1 Mile
Higher

WA WELLS WALOG1000306903

Database:	Ecology Well Logs	Well Log ID:	388247
Well Tag:	Not Reported	Project Tag:	Not Reported
Notice of Intent #:	R066338	Date Received:	16-SEP-04
Diameter:	2	Casing Depth:	25

GEOCHECK® - PHYSICAL SETTING SOURCE MAP FINDINGS

Well Completion:	25-AUG-04	Well Owner:	Active Gas Station
Well Type:	Resource Protection	Driller #:	Not Reported
Static Level:	0	Flow Rate (GPM):	0
Flow Type:	Not Reported	PSI:	0
Well Test:	Not Reported	Water Reclamation #:	10

AI1324
East
1/2 - 1 Mile
Higher

WA WELLS WALOG1000455152

Database:	Ecology Well Logs	Well Log ID:	590315
Well Tag:	Not Reported	Project Tag:	Not Reported
Notice of Intent #:	AE05862	Date Received:	20-MAY-09
Diameter:	1.5	Casing Depth:	20
Well Completion:	13-MAY-09	Well Owner:	Mr Sudsys Seventy Six Adapt Engineering
Well Type:	Decommissioning	Driller #:	Not Reported
Static Level:	0	Flow Rate (GPM):	0
Flow Type:	Not Reported	PSI:	0
Well Test:	Not Reported	Water Reclamation #:	10

AI1325
East
1/2 - 1 Mile
Higher

WA WELLS WALOG1000281128

Database:	Ecology Well Logs	Well Log ID:	359802
Well Tag:	Not Reported	Project Tag:	Not Reported
Notice of Intent #:	A067748	Date Received:	14-MAR-03
Diameter:	2	Casing Depth:	22
Well Completion:	12-NOV-02	Well Owner:	Dick Thompson
Well Type:	Decommissioning	Driller #:	Not Reported
Static Level:	0	Flow Rate (GPM):	0
Flow Type:	Not Reported	PSI:	0
Well Test:	Not Reported	Water Reclamation #:	10

AI1326
East
1/2 - 1 Mile
Higher

WA WELLS WALOG1000281129

Database:	Ecology Well Logs	Well Log ID:	359804
Well Tag:	Not Reported	Project Tag:	Not Reported
Notice of Intent #:	A067748	Date Received:	14-MAR-03
Diameter:	2	Casing Depth:	22
Well Completion:	12-NOV-02	Well Owner:	Dick Thompson
Well Type:	Decommissioning	Driller #:	Not Reported
Static Level:	0	Flow Rate (GPM):	0
Flow Type:	Not Reported	PSI:	0
Well Test:	Not Reported	Water Reclamation #:	10

GEOCHECK® - PHYSICAL SETTING SOURCE MAP FINDINGS

Map ID
Direction
Distance
Elevation

Database EDR ID Number

AI1327
East
1/2 - 1 Mile
Higher

WA WELLS WALOG1000240710

Database:	Ecology Well Logs	Well Log ID:	313735
Well Tag:	Not Reported	Project Tag:	Not Reported
Notice of Intent #:	S007872	Date Received:	09-JUL-01
Diameter:	0	Casing Depth:	11
Well Completion:	14-JUN-01	Well Owner:	Adapt Engineering
Well Type:	Resource Protection	Driller #:	Not Reported
Static Level:	0	Flow Rate (GPM):	0
Flow Type:	Not Reported	PSI:	0
Well Test:	Not Reported	Water Reclamation #:	10

AI1328
East
1/2 - 1 Mile
Higher

WA WELLS WALOG1000240711

Database:	Ecology Well Logs	Well Log ID:	313736
Well Tag:	Not Reported	Project Tag:	Not Reported
Notice of Intent #:	S007872	Date Received:	09-JUL-01
Diameter:	0	Casing Depth:	11
Well Completion:	14-JUN-01	Well Owner:	Adapt Engineering
Well Type:	Resource Protection	Driller #:	Not Reported
Static Level:	0	Flow Rate (GPM):	0
Flow Type:	Not Reported	PSI:	0
Well Test:	Not Reported	Water Reclamation #:	10

AI1329
East
1/2 - 1 Mile
Higher

WA WELLS WALOG1000054157

Database:	Ecology Well Logs	Well Log ID:	51517
Well Tag:	Not Reported	Project Tag:	Not Reported
Notice of Intent #:	Not Reported	Date Received:	Not Reported
Diameter:	0	Casing Depth:	0
Well Completion:	15-DEC-53	Well Owner:	Puyallup Ice & Cold Storage Co.
Well Type:	Water	Driller #:	Not Reported
Static Level:	0	Flow Rate (GPM):	0
Flow Type:	Not Reported	PSI:	0
Well Test:	Not Reported	Water Reclamation #:	10

AI1330
East
1/2 - 1 Mile
Higher

WA WELLS WALOG1000240709

Database:	Ecology Well Logs	Well Log ID:	313734
Well Tag:	Not Reported	Project Tag:	Not Reported
Notice of Intent #:	S007872	Date Received:	09-JUL-01
Diameter:	0	Casing Depth:	11

GEOCHECK® - PHYSICAL SETTING SOURCE MAP FINDINGS

Well Completion:	14-JUN-01	Well Owner:	Adapt Engineering
Well Type:	Resource Protection	Driller #:	Not Reported
Static Level:	0	Flow Rate (GPM):	0
Flow Type:	Not Reported	PSI:	0
Well Test:	Not Reported	Water Reclamation #:	10

AI1331
East
1/2 - 1 Mile
Higher

WA WELLS WALOG1000278003

Database:	Ecology Well Logs	Well Log ID:	355415
Well Tag:	Not Reported	Project Tag:	Not Reported
Notice of Intent #:	E002032	Date Received:	18-FEB-03
Diameter:	2	Casing Depth:	22
Well Completion:	12-NOV-02	Well Owner:	Dick Thompson
Well Type:	Resource Protection	Driller #:	Not Reported
Static Level:	0	Flow Rate (GPM):	0
Flow Type:	Not Reported	PSI:	0
Well Test:	Not Reported	Water Reclamation #:	10

AI1332
East
1/2 - 1 Mile
Higher

WA WELLS WALOG1000278004

Database:	Ecology Well Logs	Well Log ID:	355416
Well Tag:	Not Reported	Project Tag:	Not Reported
Notice of Intent #:	E002032	Date Received:	18-FEB-03
Diameter:	2	Casing Depth:	22
Well Completion:	12-NOV-02	Well Owner:	Dick Thompson
Well Type:	Resource Protection	Driller #:	Not Reported
Static Level:	0	Flow Rate (GPM):	0
Flow Type:	Not Reported	PSI:	0
Well Test:	Not Reported	Water Reclamation #:	10

AI1333
East
1/2 - 1 Mile
Higher

WA WELLS WALOG1000240712

Database:	Ecology Well Logs	Well Log ID:	313737
Well Tag:	Not Reported	Project Tag:	Not Reported
Notice of Intent #:	S007872	Date Received:	09-JUL-01
Diameter:	0	Casing Depth:	11
Well Completion:	14-JUN-01	Well Owner:	Adapt Engineering
Well Type:	Resource Protection	Driller #:	Not Reported
Static Level:	0	Flow Rate (GPM):	0
Flow Type:	Not Reported	PSI:	0
Well Test:	Not Reported	Water Reclamation #:	10

GEOCHECK® - PHYSICAL SETTING SOURCE MAP FINDINGS

Map ID
 Direction
 Distance
 Elevation

Database EDR ID Number

AI1334
East
1/2 - 1 Mile
Higher

WA WELLS WALOG1000240726

Database:	Ecology Well Logs	Well Log ID:	313751
Well Tag:	Not Reported	Project Tag:	Not Reported
Notice of Intent #:	R050598	Date Received:	09-JUL-01
Diameter:	0	Casing Depth:	11
Well Completion:	14-JUN-01	Well Owner:	Adapt Engineering
Well Type:	Resource Protection	Driller #:	Not Reported
Static Level:	0	Flow Rate (GPM):	0
Flow Type:	Not Reported	PSI:	0
Well Test:	Not Reported	Water Reclamation #:	10

AI1335
East
1/2 - 1 Mile
Higher

WA WELLS WALOG1000455206

Database:	Ecology Well Logs	Well Log ID:	590416
Well Tag:	Not Reported	Project Tag:	Not Reported
Notice of Intent #:	RE03360	Date Received:	20-MAY-09
Diameter:	1.5	Casing Depth:	20
Well Completion:	13-MAY-09	Well Owner:	Mr Sudsys Seventy Six Adapt Engineering
Well Type:	Resource Protection	Driller #:	Not Reported
Static Level:	0	Flow Rate (GPM):	0
Flow Type:	Not Reported	PSI:	0
Well Test:	Not Reported	Water Reclamation #:	10

AI1336
East
1/2 - 1 Mile
Higher

WA WELLS WALOG1000679622

Database:	Ecology Well Logs	Well Log ID:	1034895
Well Tag:	Not Reported	Project Tag:	B5
Notice of Intent #:	AE32667	Date Received:	24-JUL-15
Diameter:	2.25	Casing Depth:	10
Well Completion:	02-JUL-15	Well Owner:	Silver Tree Investments Llc
Well Type:	Decommissioning	Driller #:	3174
Static Level:	72	Flow Rate (GPM):	0
Flow Type:	Static Level	PSI:	0
Well Test:	Not Reported	Water Reclamation #:	10

AI1337
East
1/2 - 1 Mile
Higher

WA WELLS WALOG1000679623

Database:	Ecology Well Logs	Well Log ID:	1034896
Well Tag:	Not Reported	Project Tag:	B6
Notice of Intent #:	AE32667	Date Received:	24-JUL-15
Diameter:	2.25	Casing Depth:	10

GEOCHECK® - PHYSICAL SETTING SOURCE MAP FINDINGS

Well Completion:	02-JUL-15	Well Owner:	Silver Tree Investments Llc
Well Type:	Decommissioning	Driller #:	3174
Static Level:	72	Flow Rate (GPM):	0
Flow Type:	Static Level	PSI:	0
Well Test:	Not Reported	Water Reclamation #:	10

AI1338
East
1/2 - 1 Mile
Higher

WA WELLS WALOG1000679620

Database:	Ecology Well Logs	Well Log ID:	1034893
Well Tag:	Not Reported	Project Tag:	B3
Notice of Intent #:	AE32667	Date Received:	24-JUL-15
Diameter:	2.25	Casing Depth:	10
Well Completion:	02-JUL-15	Well Owner:	Silver Tree Investments Llc
Well Type:	Decommissioning	Driller #:	3174
Static Level:	72	Flow Rate (GPM):	0
Flow Type:	Static Level	PSI:	0
Well Test:	Not Reported	Water Reclamation #:	10

AI1339
East
1/2 - 1 Mile
Higher

WA WELLS WALOG1000679621

Database:	Ecology Well Logs	Well Log ID:	1034894
Well Tag:	Not Reported	Project Tag:	B4
Notice of Intent #:	AE32667	Date Received:	24-JUL-15
Diameter:	2.25	Casing Depth:	10
Well Completion:	02-JUL-15	Well Owner:	Silver Tree Investments Llc
Well Type:	Decommissioning	Driller #:	3174
Static Level:	72	Flow Rate (GPM):	0
Flow Type:	Static Level	PSI:	0
Well Test:	Not Reported	Water Reclamation #:	10

AI1340
East
1/2 - 1 Mile
Higher

WA WELLS WALOG1000679626

Database:	Ecology Well Logs	Well Log ID:	1034899
Well Tag:	Not Reported	Project Tag:	B2
Notice of Intent #:	EE05638	Date Received:	24-JUL-15
Diameter:	2.25	Casing Depth:	15
Well Completion:	02-JUL-15	Well Owner:	Silver Tree Investments Llc
Well Type:	Resource Protection	Driller #:	3174
Static Level:	72	Flow Rate (GPM):	0
Flow Type:	Static Level	PSI:	0
Well Test:	Not Reported	Water Reclamation #:	10

GEOCHECK® - PHYSICAL SETTING SOURCE MAP FINDINGS

Map ID
Direction
Distance
Elevation

Database EDR ID Number

AI1341
East
1/2 - 1 Mile
Higher

WA WELLS WALOG1000679627

Database:	Ecology Well Logs	Well Log ID:	1034900
Well Tag:	Not Reported	Project Tag:	B2
Notice of Intent #:	AE32667	Date Received:	24-JUL-15
Diameter:	2.25	Casing Depth:	15
Well Completion:	02-JUL-15	Well Owner:	Silver Tree Investments Llc
Well Type:	Decommissioning	Driller #:	3174
Static Level:	72	Flow Rate (GPM):	0
Flow Type:	Static Level	PSI:	0
Well Test:	Not Reported	Water Reclamation #:	10

AI1342
East
1/2 - 1 Mile
Higher

WA WELLS WALOG1000679624

Database:	Ecology Well Logs	Well Log ID:	1034897
Well Tag:	Not Reported	Project Tag:	B7
Notice of Intent #:	AE32667	Date Received:	24-JUL-15
Diameter:	2.25	Casing Depth:	10
Well Completion:	02-JUL-15	Well Owner:	Silver Tree Investments Llc
Well Type:	Decommissioning	Driller #:	3174
Static Level:	72	Flow Rate (GPM):	0
Flow Type:	Static Level	PSI:	0
Well Test:	Not Reported	Water Reclamation #:	10

AI1343
East
1/2 - 1 Mile
Higher

WA WELLS WALOG1000679625

Database:	Ecology Well Logs	Well Log ID:	1034898
Well Tag:	Not Reported	Project Tag:	B8
Notice of Intent #:	AE32667	Date Received:	24-JUL-15
Diameter:	2.25	Casing Depth:	10
Well Completion:	02-JUL-15	Well Owner:	Silver Tree Investments Llc
Well Type:	Decommissioning	Driller #:	3174
Static Level:	72	Flow Rate (GPM):	0
Flow Type:	Static Level	PSI:	0
Well Test:	Not Reported	Water Reclamation #:	10

AI1344
East
1/2 - 1 Mile
Higher

WA WELLS WALOG1000679614

Database:	Ecology Well Logs	Well Log ID:	1034887
Well Tag:	Not Reported	Project Tag:	B4
Notice of Intent #:	EE05638	Date Received:	24-JUL-15
Diameter:	2.25	Casing Depth:	10

GEOCHECK® - PHYSICAL SETTING SOURCE MAP FINDINGS

Well Completion:	02-JUL-15	Well Owner:	Silver Tree Investments Llc
Well Type:	Resource Protection	Driller #:	3174
Static Level:	72	Flow Rate (GPM):	0
Flow Type:	Static Level	PSI:	0
Well Test:	Not Reported	Water Reclamation #:	10

AI1345
East
1/2 - 1 Mile
Higher

WA WELLS WALOG1000679615

Database:	Ecology Well Logs	Well Log ID:	1034888
Well Tag:	Not Reported	Project Tag:	B5
Notice of Intent #:	EE05638	Date Received:	24-JUL-15
Diameter:	2.25	Casing Depth:	10
Well Completion:	02-JUL-15	Well Owner:	Silver Tree Investments Llc
Well Type:	Resource Protection	Driller #:	3174
Static Level:	72	Flow Rate (GPM):	0
Flow Type:	Static Level	PSI:	0
Well Test:	Not Reported	Water Reclamation #:	10

AI1346
East
1/2 - 1 Mile
Higher

WA WELLS WALOG1000679612

Database:	Ecology Well Logs	Well Log ID:	1034885
Well Tag:	Not Reported	Project Tag:	B1
Notice of Intent #:	EE05638	Date Received:	24-JUL-15
Diameter:	2.25	Casing Depth:	10
Well Completion:	02-JUL-15	Well Owner:	Silver Tree Investments Llc
Well Type:	Resource Protection	Driller #:	3174
Static Level:	72	Flow Rate (GPM):	0
Flow Type:	Static Level	PSI:	0
Well Test:	Not Reported	Water Reclamation #:	10

AI1347
East
1/2 - 1 Mile
Higher

WA WELLS WALOG1000679613

Database:	Ecology Well Logs	Well Log ID:	1034886
Well Tag:	Not Reported	Project Tag:	B3
Notice of Intent #:	EE05638	Date Received:	24-JUL-15
Diameter:	2.25	Casing Depth:	10
Well Completion:	02-JUL-15	Well Owner:	Silver Tree Investments Llc
Well Type:	Resource Protection	Driller #:	3174
Static Level:	72	Flow Rate (GPM):	0
Flow Type:	Static Level	PSI:	0
Well Test:	Not Reported	Water Reclamation #:	10

GEOCHECK® - PHYSICAL SETTING SOURCE MAP FINDINGS

Map ID
Direction
Distance
Elevation

Database EDR ID Number

AI1348
East
1/2 - 1 Mile
Higher

WA WELLS WALOG1000679618

Database:	Ecology Well Logs	Well Log ID:	1034891
Well Tag:	Not Reported	Project Tag:	B8
Notice of Intent #:	EE05638	Date Received:	24-JUL-15
Diameter:	2.25	Casing Depth:	10
Well Completion:	02-JUL-15	Well Owner:	Silver Tree Investments Llc
Well Type:	Resource Protection	Driller #:	3174
Static Level:	72	Flow Rate (GPM):	0
Flow Type:	Static Level	PSI:	0
Well Test:	Not Reported	Water Reclamation #:	10

AI1349
East
1/2 - 1 Mile
Higher

WA WELLS WALOG1000679619

Database:	Ecology Well Logs	Well Log ID:	1034892
Well Tag:	Not Reported	Project Tag:	B1
Notice of Intent #:	AE32667	Date Received:	24-JUL-15
Diameter:	2.25	Casing Depth:	10
Well Completion:	02-JUL-15	Well Owner:	Silver Tree Investments Llc
Well Type:	Decommissioning	Driller #:	3174
Static Level:	72	Flow Rate (GPM):	0
Flow Type:	Static Level	PSI:	0
Well Test:	Not Reported	Water Reclamation #:	10

AI1350
East
1/2 - 1 Mile
Higher

WA WELLS WALOG1000679616

Database:	Ecology Well Logs	Well Log ID:	1034889
Well Tag:	Not Reported	Project Tag:	B6
Notice of Intent #:	EE05638	Date Received:	24-JUL-15
Diameter:	2.25	Casing Depth:	10
Well Completion:	02-JUL-15	Well Owner:	Silver Tree Investments Llc
Well Type:	Resource Protection	Driller #:	3174
Static Level:	72	Flow Rate (GPM):	0
Flow Type:	Static Level	PSI:	0
Well Test:	Not Reported	Water Reclamation #:	10

AI1351
East
1/2 - 1 Mile
Higher

WA WELLS WALOG1000679617

Database:	Ecology Well Logs	Well Log ID:	1034890
Well Tag:	Not Reported	Project Tag:	B7
Notice of Intent #:	EE05638	Date Received:	24-JUL-15
Diameter:	2.25	Casing Depth:	10

GEOCHECK® - PHYSICAL SETTING SOURCE MAP FINDINGS

Well Completion:	02-JUL-15	Well Owner:	Silver Tree Investments Llc
Well Type:	Resource Protection	Driller #:	3174
Static Level:	72	Flow Rate (GPM):	0
Flow Type:	Static Level	PSI:	0
Well Test:	Not Reported	Water Reclamation #:	10

AJ1352
ENE
1/2 - 1 Mile
Lower

WA WELLS WALOG1000057111

Database:	Ecology Well Logs	Well Log ID:	55033
Well Tag:	ABN749	Project Tag:	Not Reported
Notice of Intent #:	R018834	Date Received:	Not Reported
Diameter:	0	Casing Depth:	0
Well Completion:	15-AUG-94	Well Owner:	Texaco
Well Type:	Resource Protection	Driller #:	Not Reported
Static Level:	0	Flow Rate (GPM):	0
Flow Type:	Not Reported	PSI:	0
Well Test:	Not Reported	Water Reclamation #:	10

AJ1353
ENE
1/2 - 1 Mile
Lower

WA WELLS WALOG1000057112

Database:	Ecology Well Logs	Well Log ID:	55034
Well Tag:	ABN750	Project Tag:	Not Reported
Notice of Intent #:	R018834	Date Received:	Not Reported
Diameter:	0	Casing Depth:	0
Well Completion:	15-AUG-94	Well Owner:	B P Station # 11082
Well Type:	Resource Protection	Driller #:	Not Reported
Static Level:	0	Flow Rate (GPM):	0
Flow Type:	Not Reported	PSI:	0
Well Test:	Not Reported	Water Reclamation #:	10

AJ1354
ENE
1/2 - 1 Mile
Lower

WA WELLS WALOG1000239303

Database:	Ecology Well Logs	Well Log ID:	312235
Well Tag:	AFN608	Project Tag:	Not Reported
Notice of Intent #:	W136112	Date Received:	23-APR-01
Diameter:	6	Casing Depth:	112
Well Completion:	09-APR-01	Well Owner:	Benston Dr E Llc
Well Type:	Water	Driller #:	Not Reported
Static Level:	0	Flow Rate (GPM):	0
Flow Type:	Not Reported	PSI:	0
Well Test:	Not Reported	Water Reclamation #:	10

GEOCHECK® - PHYSICAL SETTING SOURCE MAP FINDINGS

Map ID
Direction
Distance
Elevation

Database EDR ID Number

1355
SSE
1/2 - 1 Mile
Higher

FED USGS USGS40001249602

Organization ID:	USGS-WA		
Organization Name:	USGS Washington Water Science Center		
Monitor Location:	20N/04E-34E01	Type:	Well
Description:	WELL DESTROYED, UNDER 512 AND MERIDIAN		
HUC:	17110014	Drainage Area:	Not Reported
Drainage Area Units:	Not Reported	Contrib Drainage Area:	Not Reported
Contrib Drainage Area Unts:	Not Reported	Aquifer:	Not Reported
Formation Type:	Not Reported	Aquifer Type:	Not Reported
Construction Date:	19520911	Well Depth:	Not Reported
Well Depth Units:	Not Reported	Well Hole Depth:	43
Well Hole Depth Units:	ft		

Ground water levels,Number of Measurements:	1	Level reading date:	1960-04-11
Feet below surface:	2	Feet to sea level:	Not Reported
Note:	Not Reported		

AK1356
ESE
1/2 - 1 Mile
Higher

WA WELLS WA110000000487

Database:	Water Wells	PWS ID:	01250
Source #:	04	Source Name:	70050H/Puyallup (3)
Source Status:	Active	Source Type:	Intertie
Source Use:	Permanent	Date Source Effective:	03/10/2014
Date Source Inactive:	Not Reported	Water Resource Inventory Area:	Puyallup-White
Well Depth:	0	Source Susceptibility:	Not Reported
System Name:	VALLEY WATER SYSTEM	Public Water System Group:	A
System Type:	Community Water System	Full Time Res Pop:	1738
Total Population Served:	1739	Total Connections:	754
PWS Status:	Active	Residential Connections:	695
DOE Well Tag:	Not Reported	Capacity (GPM):	0
Influenced by Droughts:	N	Influenced by Flooding:	N
Influenced by Surface Water:	Not Reported		

1357
SE
1/2 - 1 Mile
Higher

FED USGS USGS40001249629

Organization ID:	USGS-WA		
Organization Name:	USGS Washington Water Science Center		
Monitor Location:	20N/04E-34C01	Type:	Well
Description:	WELL WAS CAPPED PRIOR TO 1975		
HUC:	17110014	Drainage Area:	Not Reported
Drainage Area Units:	Not Reported	Contrib Drainage Area:	Not Reported
Contrib Drainage Area Unts:	Not Reported	Aquifer:	Not Reported
Formation Type:	Not Reported	Aquifer Type:	Not Reported
Construction Date:	19470801	Well Depth:	264
Well Depth Units:	ft	Well Hole Depth:	264
Well Hole Depth Units:	ft		

GEOCHECK® - PHYSICAL SETTING SOURCE MAP FINDINGS

Ground water levels, Number of Measurements: 1 Level reading date: 1953-03-26
 Feet below surface: Not Reported Feet to sea level: Not Reported
 Note: The site was flowing, but the head could not be measured without additional equipment.

AL1358
ENE
1/2 - 1 Mile
Higher

FED USGS USGS40001250361

Organization ID:	USGS-WA		
Organization Name:	USGS Washington Water Science Center		
Monitor Location:	20N/04E-27B01	Type:	Well
Description:	Not Reported	HUC:	17110014
Drainage Area:	Not Reported	Drainage Area Units:	Not Reported
Contrib Drainage Area:	Not Reported	Contrib Drainage Area Unts:	Not Reported
Aquifer:	Not Reported	Formation Type:	Not Reported
Aquifer Type:	Not Reported	Construction Date:	19960215
Well Depth:	99.3	Well Depth Units:	ft
Well Hole Depth:	99.3	Well Hole Depth Units:	ft

AM1359
South
1/2 - 1 Mile
Higher

WA WELLS WALOG1000726326

Database:	Ecology Well Logs	Well Log ID:	1571486
Well Tag:	BJP365	Project Tag:	Not Reported
Notice of Intent #:	DE01816	Date Received:	05-FEB-16
Diameter:	1.5	Casing Depth:	20
Well Completion:	22-JAN-16	Well Owner:	Washington State Fair
Well Type:	Water	Driller #:	1374
Static Level:	5	Flow Rate (GPM):	0
Flow Type:	Static Level	PSI:	0
Well Test:	Not Reported	Water Reclamation #:	10

AM1360
South
1/2 - 1 Mile
Higher

WA WELLS WALOG1000726325

Database:	Ecology Well Logs	Well Log ID:	1571485
Well Tag:	BJP364	Project Tag:	Not Reported
Notice of Intent #:	DE01816	Date Received:	05-FEB-16
Diameter:	1.5	Casing Depth:	20
Well Completion:	22-JAN-16	Well Owner:	Washington State Fair
Well Type:	Water	Driller #:	1374
Static Level:	5	Flow Rate (GPM):	0
Flow Type:	Static Level	PSI:	0
Well Test:	Not Reported	Water Reclamation #:	10

GEOCHECK® - PHYSICAL SETTING SOURCE MAP FINDINGS

Map ID
Direction
Distance
Elevation

Database EDR ID Number

AM1361
South
1/2 - 1 Mile
Higher

WA WELLS WALOG1000726327

Database:	Ecology Well Logs	Well Log ID:	1571487
Well Tag:	BJP366	Project Tag:	Not Reported
Notice of Intent #:	DE01816	Date Received:	05-FEB-16
Diameter:	1.5	Casing Depth:	20
Well Completion:	22-JAN-16	Well Owner:	Washington State Fair
Well Type:	Water	Driller #:	1374
Static Level:	5	Flow Rate (GPM):	0
Flow Type:	Static Level	PSI:	0
Well Test:	Not Reported	Water Reclamation #:	10

AM1362
South
1/2 - 1 Mile
Higher

WA WELLS WALOG1000726329

Database:	Ecology Well Logs	Well Log ID:	1571489
Well Tag:	BJP368	Project Tag:	Not Reported
Notice of Intent #:	DE01816	Date Received:	05-FEB-16
Diameter:	1.5	Casing Depth:	20
Well Completion:	22-JAN-16	Well Owner:	Washington State Fair
Well Type:	Water	Driller #:	1374
Static Level:	5	Flow Rate (GPM):	0
Flow Type:	Static Level	PSI:	0
Well Test:	Not Reported	Water Reclamation #:	10

AM1363
South
1/2 - 1 Mile
Higher

WA WELLS WALOG1000726328

Database:	Ecology Well Logs	Well Log ID:	1571488
Well Tag:	BJP367	Project Tag:	Not Reported
Notice of Intent #:	DE01816	Date Received:	05-FEB-16
Diameter:	1.5	Casing Depth:	20
Well Completion:	22-JAN-16	Well Owner:	Washington State Fair
Well Type:	Water	Driller #:	1374
Static Level:	5	Flow Rate (GPM):	0
Flow Type:	Static Level	PSI:	0
Well Test:	Not Reported	Water Reclamation #:	10

AM1364
South
1/2 - 1 Mile
Higher

WA WELLS WALOG1000726324

Database:	Ecology Well Logs	Well Log ID:	1571484
Well Tag:	BJP363	Project Tag:	Not Reported
Notice of Intent #:	DE01816	Date Received:	05-FEB-16
Diameter:	1.5	Casing Depth:	20

GEOCHECK® - PHYSICAL SETTING SOURCE MAP FINDINGS

Well Completion:	22-JAN-16	Well Owner:	Washington State Fair
Well Type:	Water	Driller #:	1374
Static Level:	5	Flow Rate (GPM):	0
Flow Type:	Static Level	PSI:	0
Well Test:	Not Reported	Water Reclamation #:	10

AM1365
South
1/2 - 1 Mile
Higher

WA WELLS WALOG1000726320

Database:	Ecology Well Logs	Well Log ID:	1571480
Well Tag:	BJP359	Project Tag:	Not Reported
Notice of Intent #:	DE01816	Date Received:	05-FEB-16
Diameter:	1.5	Casing Depth:	20
Well Completion:	22-JAN-16	Well Owner:	Washington State Fair
Well Type:	Water	Driller #:	1374
Static Level:	5	Flow Rate (GPM):	0
Flow Type:	Static Level	PSI:	0
Well Test:	Not Reported	Water Reclamation #:	10

AM1366
South
1/2 - 1 Mile
Higher

WA WELLS WALOG1000726319

Database:	Ecology Well Logs	Well Log ID:	1571479
Well Tag:	BJP358	Project Tag:	Not Reported
Notice of Intent #:	DE01816	Date Received:	05-FEB-16
Diameter:	1.5	Casing Depth:	20
Well Completion:	22-JAN-16	Well Owner:	Washington State Fair
Well Type:	Water	Driller #:	1374
Static Level:	5	Flow Rate (GPM):	0
Flow Type:	Static Level	PSI:	0
Well Test:	Not Reported	Water Reclamation #:	10

AM1367
South
1/2 - 1 Mile
Higher

WA WELLS WALOG1000726321

Database:	Ecology Well Logs	Well Log ID:	1571481
Well Tag:	BJP360	Project Tag:	Not Reported
Notice of Intent #:	DE01816	Date Received:	05-FEB-16
Diameter:	1.5	Casing Depth:	20
Well Completion:	22-JAN-16	Well Owner:	Washington State Fair
Well Type:	Water	Driller #:	1374
Static Level:	5	Flow Rate (GPM):	0
Flow Type:	Static Level	PSI:	0
Well Test:	Not Reported	Water Reclamation #:	10

GEOCHECK® - PHYSICAL SETTING SOURCE MAP FINDINGS

Map ID
 Direction
 Distance
 Elevation

Database EDR ID Number

AM1368
South
1/2 - 1 Mile
Higher

WA WELLS WALOG1000726323

Database:	Ecology Well Logs	Well Log ID:	1571483
Well Tag:	BJP362	Project Tag:	Not Reported
Notice of Intent #:	DE01816	Date Received:	05-FEB-16
Diameter:	1.5	Casing Depth:	20
Well Completion:	22-JAN-16	Well Owner:	Washington State Fair
Well Type:	Water	Driller #:	1374
Static Level:	5	Flow Rate (GPM):	0
Flow Type:	Static Level	PSI:	0
Well Test:	Not Reported	Water Reclamation #:	10

AM1369
South
1/2 - 1 Mile
Higher

WA WELLS WALOG1000726322

Database:	Ecology Well Logs	Well Log ID:	1571482
Well Tag:	BJP361	Project Tag:	Not Reported
Notice of Intent #:	DE01816	Date Received:	05-FEB-16
Diameter:	1.5	Casing Depth:	20
Well Completion:	22-JAN-16	Well Owner:	Washington State Fair
Well Type:	Water	Driller #:	1374
Static Level:	5	Flow Rate (GPM):	0
Flow Type:	Static Level	PSI:	0
Well Test:	Not Reported	Water Reclamation #:	10

AM1370
South
1/2 - 1 Mile
Higher

WA WELLS WALOG1000726337

Database:	Ecology Well Logs	Well Log ID:	1571497
Well Tag:	BJP376	Project Tag:	Not Reported
Notice of Intent #:	DE01816	Date Received:	05-FEB-16
Diameter:	1.5	Casing Depth:	20
Well Completion:	22-JAN-16	Well Owner:	Washington State Fair
Well Type:	Water	Driller #:	1374
Static Level:	5	Flow Rate (GPM):	0
Flow Type:	Static Level	PSI:	0
Well Test:	Not Reported	Water Reclamation #:	10

AM1371
South
1/2 - 1 Mile
Higher

WA WELLS WALOG1000726336

Database:	Ecology Well Logs	Well Log ID:	1571496
Well Tag:	BJP375	Project Tag:	Not Reported
Notice of Intent #:	DE01816	Date Received:	05-FEB-16
Diameter:	1.5	Casing Depth:	20

GEOCHECK® - PHYSICAL SETTING SOURCE MAP FINDINGS

Well Completion:	22-JAN-16	Well Owner:	Washington State Fair
Well Type:	Water	Driller #:	1374
Static Level:	5	Flow Rate (GPM):	0
Flow Type:	Static Level	PSI:	0
Well Test:	Not Reported	Water Reclamation #:	10

AM1372
South
1/2 - 1 Mile
Higher

WA WELLS WALOG1000726338

Database:	Ecology Well Logs	Well Log ID:	1571498
Well Tag:	BJP377	Project Tag:	Not Reported
Notice of Intent #:	DE01816	Date Received:	05-FEB-16
Diameter:	1.5	Casing Depth:	20
Well Completion:	22-JAN-16	Well Owner:	Washington State Fair
Well Type:	Water	Driller #:	1374
Static Level:	5	Flow Rate (GPM):	0
Flow Type:	Static Level	PSI:	0
Well Test:	Not Reported	Water Reclamation #:	10

AM1373
South
1/2 - 1 Mile
Higher

WA WELLS WALOG1000726340

Database:	Ecology Well Logs	Well Log ID:	1571500
Well Tag:	BJP379	Project Tag:	Not Reported
Notice of Intent #:	DE01816	Date Received:	05-FEB-16
Diameter:	1.5	Casing Depth:	20
Well Completion:	22-JAN-16	Well Owner:	Washington State Fair
Well Type:	Water	Driller #:	1374
Static Level:	5	Flow Rate (GPM):	0
Flow Type:	Static Level	PSI:	0
Well Test:	Not Reported	Water Reclamation #:	10

AM1374
South
1/2 - 1 Mile
Higher

WA WELLS WALOG1000726339

Database:	Ecology Well Logs	Well Log ID:	1571499
Well Tag:	BJP378	Project Tag:	Not Reported
Notice of Intent #:	DE01816	Date Received:	05-FEB-16
Diameter:	1.5	Casing Depth:	20
Well Completion:	22-JAN-16	Well Owner:	Washington State Fair
Well Type:	Water	Driller #:	1374
Static Level:	5	Flow Rate (GPM):	0
Flow Type:	Static Level	PSI:	0
Well Test:	Not Reported	Water Reclamation #:	10

GEOCHECK® - PHYSICAL SETTING SOURCE MAP FINDINGS

Map ID
 Direction
 Distance
 Elevation

Database EDR ID Number

AM1375
South
1/2 - 1 Mile
Higher

WA WELLS WALOG1000726335

Database:	Ecology Well Logs	Well Log ID:	1571495
Well Tag:	BJP374	Project Tag:	Not Reported
Notice of Intent #:	DE01816	Date Received:	05-FEB-16
Diameter:	1.5	Casing Depth:	20
Well Completion:	22-JAN-16	Well Owner:	Washington State Fair
Well Type:	Water	Driller #:	1374
Static Level:	5	Flow Rate (GPM):	0
Flow Type:	Static Level	PSI:	0
Well Test:	Not Reported	Water Reclamation #:	10

AM1376
South
1/2 - 1 Mile
Higher

WA WELLS WALOG1000726331

Database:	Ecology Well Logs	Well Log ID:	1571491
Well Tag:	BJP370	Project Tag:	Not Reported
Notice of Intent #:	DE01816	Date Received:	05-FEB-16
Diameter:	1.5	Casing Depth:	20
Well Completion:	22-JAN-16	Well Owner:	Washington State Fair
Well Type:	Water	Driller #:	1374
Static Level:	5	Flow Rate (GPM):	0
Flow Type:	Static Level	PSI:	0
Well Test:	Not Reported	Water Reclamation #:	10

AM1377
South
1/2 - 1 Mile
Higher

WA WELLS WALOG1000726330

Database:	Ecology Well Logs	Well Log ID:	1571490
Well Tag:	BJP369	Project Tag:	Not Reported
Notice of Intent #:	DE01816	Date Received:	05-FEB-16
Diameter:	1.5	Casing Depth:	20
Well Completion:	22-JAN-16	Well Owner:	Washington State Fair
Well Type:	Water	Driller #:	1374
Static Level:	5	Flow Rate (GPM):	0
Flow Type:	Static Level	PSI:	0
Well Test:	Not Reported	Water Reclamation #:	10

AM1378
South
1/2 - 1 Mile
Higher

WA WELLS WALOG1000726332

Database:	Ecology Well Logs	Well Log ID:	1571492
Well Tag:	BJP371	Project Tag:	Not Reported
Notice of Intent #:	DE01816	Date Received:	05-FEB-16
Diameter:	1.5	Casing Depth:	20

GEOCHECK® - PHYSICAL SETTING SOURCE MAP FINDINGS

Well Completion:	22-JAN-16	Well Owner:	Washington State Fair
Well Type:	Water	Driller #:	1374
Static Level:	5	Flow Rate (GPM):	0
Flow Type:	Static Level	PSI:	0
Well Test:	Not Reported	Water Reclamation #:	10

AM1379
South
1/2 - 1 Mile
Higher

WA WELLS WALOG1000726334

Database:	Ecology Well Logs	Well Log ID:	1571494
Well Tag:	BJP373	Project Tag:	Not Reported
Notice of Intent #:	DE01816	Date Received:	05-FEB-16
Diameter:	1.5	Casing Depth:	20
Well Completion:	22-JAN-16	Well Owner:	Washington State Fair
Well Type:	Water	Driller #:	1374
Static Level:	5	Flow Rate (GPM):	0
Flow Type:	Static Level	PSI:	0
Well Test:	Not Reported	Water Reclamation #:	10

AM1380
South
1/2 - 1 Mile
Higher

WA WELLS WALOG1000726333

Database:	Ecology Well Logs	Well Log ID:	1571493
Well Tag:	BJP372	Project Tag:	Not Reported
Notice of Intent #:	DE01816	Date Received:	05-FEB-16
Diameter:	1.5	Casing Depth:	20
Well Completion:	22-JAN-16	Well Owner:	Washington State Fair
Well Type:	Water	Driller #:	1374
Static Level:	5	Flow Rate (GPM):	0
Flow Type:	Static Level	PSI:	0
Well Test:	Not Reported	Water Reclamation #:	10

AM1381
South
1/2 - 1 Mile
Higher

WA WELLS WALOG1000661554

Database:	Ecology Well Logs	Well Log ID:	1005147
Well Tag:	Not Reported	Project Tag:	Not Reported
Notice of Intent #:	AE30931	Date Received:	09-APR-15
Diameter:	9	Casing Depth:	21.5
Well Completion:	04-MAR-15	Well Owner:	Washington State Fair
Well Type:	Decommissioning	Driller #:	2823
Static Level:	0	Flow Rate (GPM):	0
Flow Type:	Not Reported	PSI:	0
Well Test:	Not Reported	Water Reclamation #:	10

GEOCHECK® - PHYSICAL SETTING SOURCE MAP FINDINGS

Map ID
Direction
Distance
Elevation

Database EDR ID Number

AM1382
South
1/2 - 1 Mile
Higher

WA WELLS WALOG1000661553

Database:	Ecology Well Logs	Well Log ID:	1005146
Well Tag:	Not Reported	Project Tag:	Not Reported
Notice of Intent #:	AE30931	Date Received:	09-APR-15
Diameter:	9	Casing Depth:	21.5
Well Completion:	04-MAR-15	Well Owner:	Washington State Fair
Well Type:	Decommissioning	Driller #:	2823
Static Level:	0	Flow Rate (GPM):	0
Flow Type:	Not Reported	PSI:	0
Well Test:	Not Reported	Water Reclamation #:	10

AM1383
South
1/2 - 1 Mile
Higher

WA WELLS WALOG1000661555

Database:	Ecology Well Logs	Well Log ID:	1005148
Well Tag:	Not Reported	Project Tag:	Not Reported
Notice of Intent #:	SE54120	Date Received:	09-APR-15
Diameter:	9	Casing Depth:	41.5
Well Completion:	04-MAR-15	Well Owner:	Washington State Fair
Well Type:	Resource Protection	Driller #:	2823
Static Level:	0	Flow Rate (GPM):	0
Flow Type:	Not Reported	PSI:	0
Well Test:	Not Reported	Water Reclamation #:	10

AM1384
South
1/2 - 1 Mile
Higher

WA WELLS WALOG1000661557

Database:	Ecology Well Logs	Well Log ID:	1005150
Well Tag:	Not Reported	Project Tag:	Not Reported
Notice of Intent #:	AE30931	Date Received:	09-APR-15
Diameter:	9	Casing Depth:	41.5
Well Completion:	04-MAR-15	Well Owner:	Washington State Fair
Well Type:	Decommissioning	Driller #:	2823
Static Level:	0	Flow Rate (GPM):	0
Flow Type:	Not Reported	PSI:	0
Well Test:	Not Reported	Water Reclamation #:	10

AM1385
South
1/2 - 1 Mile
Higher

WA WELLS WALOG1000661556

Database:	Ecology Well Logs	Well Log ID:	1005149
Well Tag:	Not Reported	Project Tag:	Not Reported
Notice of Intent #:	SE54120	Date Received:	09-APR-15
Diameter:	9	Casing Depth:	41.5

GEOCHECK® - PHYSICAL SETTING SOURCE MAP FINDINGS

Well Completion:	04-MAR-15	Well Owner:	Washington State Fair
Well Type:	Resource Protection	Driller #:	2823
Static Level:	0	Flow Rate (GPM):	0
Flow Type:	Not Reported	PSI:	0
Well Test:	Not Reported	Water Reclamation #:	10

AM1386
South
1/2 - 1 Mile
Higher

WA WELLS WALOG1000661552

Database:	Ecology Well Logs	Well Log ID:	1005145
Well Tag:	Not Reported	Project Tag:	Not Reported
Notice of Intent #:	AE30931	Date Received:	09-APR-15
Diameter:	9	Casing Depth:	21.5
Well Completion:	04-MAR-15	Well Owner:	Washington State Fair
Well Type:	Decommissioning	Driller #:	2823
Static Level:	0	Flow Rate (GPM):	0
Flow Type:	Not Reported	PSI:	0
Well Test:	Not Reported	Water Reclamation #:	10

AM1387
South
1/2 - 1 Mile
Higher

WA WELLS WALOG1000661548

Database:	Ecology Well Logs	Well Log ID:	1005141
Well Tag:	Not Reported	Project Tag:	B1
Notice of Intent #:	AE30931	Date Received:	09-APR-15
Diameter:	9	Casing Depth:	21.5
Well Completion:	03-MAR-15	Well Owner:	Washington State Fair
Well Type:	Decommissioning	Driller #:	2769
Static Level:	0	Flow Rate (GPM):	0
Flow Type:	Not Reported	PSI:	0
Well Test:	Not Reported	Water Reclamation #:	10

AM1388
South
1/2 - 1 Mile
Higher

WA WELLS WALOG1000661547

Database:	Ecology Well Logs	Well Log ID:	1005140
Well Tag:	Not Reported	Project Tag:	B1
Notice of Intent #:	SE54120	Date Received:	09-APR-15
Diameter:	9	Casing Depth:	21.5
Well Completion:	03-MAR-15	Well Owner:	Washington State Fair
Well Type:	Resource Protection	Driller #:	2769
Static Level:	0	Flow Rate (GPM):	0
Flow Type:	Not Reported	PSI:	0
Well Test:	Not Reported	Water Reclamation #:	10

GEOCHECK® - PHYSICAL SETTING SOURCE MAP FINDINGS

Map ID
 Direction
 Distance
 Elevation

Database EDR ID Number

AM1389
South
1/2 - 1 Mile
Higher

WA WELLS WALOG1000661549

Database:	Ecology Well Logs	Well Log ID:	1005142
Well Tag:	Not Reported	Project Tag:	Not Reported
Notice of Intent #:	SE54120	Date Received:	09-APR-15
Diameter:	9	Casing Depth:	21.5
Well Completion:	04-MAR-15	Well Owner:	Washington State Fair
Well Type:	Resource Protection	Driller #:	2823
Static Level:	0	Flow Rate (GPM):	0
Flow Type:	Not Reported	PSI:	0
Well Test:	Not Reported	Water Reclamation #:	10

AM1390
South
1/2 - 1 Mile
Higher

WA WELLS WALOG1000661551

Database:	Ecology Well Logs	Well Log ID:	1005144
Well Tag:	Not Reported	Project Tag:	Not Reported
Notice of Intent #:	SE54120	Date Received:	09-APR-15
Diameter:	9	Casing Depth:	21.5
Well Completion:	04-MAR-15	Well Owner:	Washington State Fair
Well Type:	Resource Protection	Driller #:	2823
Static Level:	0	Flow Rate (GPM):	0
Flow Type:	Not Reported	PSI:	0
Well Test:	Not Reported	Water Reclamation #:	10

AM1391
South
1/2 - 1 Mile
Higher

WA WELLS WALOG1000661550

Database:	Ecology Well Logs	Well Log ID:	1005143
Well Tag:	Not Reported	Project Tag:	Not Reported
Notice of Intent #:	SE54120	Date Received:	09-APR-15
Diameter:	9	Casing Depth:	21.5
Well Completion:	04-MAR-15	Well Owner:	Washington State Fair
Well Type:	Resource Protection	Driller #:	2823
Static Level:	0	Flow Rate (GPM):	0
Flow Type:	Not Reported	PSI:	0
Well Test:	Not Reported	Water Reclamation #:	10

AM1392
South
1/2 - 1 Mile
Higher

WA WELLS WALOG1000726315

Database:	Ecology Well Logs	Well Log ID:	1571475
Well Tag:	BJP354	Project Tag:	Not Reported
Notice of Intent #:	DE01816	Date Received:	05-FEB-16
Diameter:	1.5	Casing Depth:	20

GEOCHECK® - PHYSICAL SETTING SOURCE MAP FINDINGS

Well Completion:	22-JAN-16	Well Owner:	Washington State Fair
Well Type:	Water	Driller #:	1374
Static Level:	5	Flow Rate (GPM):	0
Flow Type:	Static Level	PSI:	0
Well Test:	Not Reported	Water Reclamation #:	10

AM1393
South
1/2 - 1 Mile
Higher

WA WELLS WALOG1000726314

Database:	Ecology Well Logs	Well Log ID:	1571474
Well Tag:	BJP353	Project Tag:	Not Reported
Notice of Intent #:	DE01816	Date Received:	05-FEB-16
Diameter:	1.5	Casing Depth:	20
Well Completion:	22-JAN-16	Well Owner:	Washington State Fair
Well Type:	Water	Driller #:	1374
Static Level:	5	Flow Rate (GPM):	0
Flow Type:	Static Level	PSI:	0
Well Test:	Not Reported	Water Reclamation #:	10

AM1394
South
1/2 - 1 Mile
Higher

WA WELLS WALOG1000726316

Database:	Ecology Well Logs	Well Log ID:	1571476
Well Tag:	BJP355	Project Tag:	Not Reported
Notice of Intent #:	DE01816	Date Received:	05-FEB-16
Diameter:	1.5	Casing Depth:	20
Well Completion:	22-JAN-16	Well Owner:	Washington State Fair
Well Type:	Water	Driller #:	1374
Static Level:	5	Flow Rate (GPM):	0
Flow Type:	Static Level	PSI:	0
Well Test:	Not Reported	Water Reclamation #:	10

AM1395
South
1/2 - 1 Mile
Higher

WA WELLS WALOG1000726318

Database:	Ecology Well Logs	Well Log ID:	1571478
Well Tag:	BJP357	Project Tag:	Not Reported
Notice of Intent #:	DE01816	Date Received:	05-FEB-16
Diameter:	1.5	Casing Depth:	20
Well Completion:	22-JAN-16	Well Owner:	Washington State Fair
Well Type:	Water	Driller #:	1374
Static Level:	5	Flow Rate (GPM):	0
Flow Type:	Static Level	PSI:	0
Well Test:	Not Reported	Water Reclamation #:	10

GEOCHECK® - PHYSICAL SETTING SOURCE MAP FINDINGS

Map ID
Direction
Distance
Elevation

Database EDR ID Number

AM1396
South
1/2 - 1 Mile
Higher

WA WELLS WALOG1000726317

Database:	Ecology Well Logs	Well Log ID:	1571477
Well Tag:	BJP356	Project Tag:	Not Reported
Notice of Intent #:	DE01816	Date Received:	05-FEB-16
Diameter:	1.5	Casing Depth:	20
Well Completion:	22-JAN-16	Well Owner:	Washington State Fair
Well Type:	Water	Driller #:	1374
Static Level:	5	Flow Rate (GPM):	0
Flow Type:	Static Level	PSI:	0
Well Test:	Not Reported	Water Reclamation #:	10

AM1397
South
1/2 - 1 Mile
Higher

WA WELLS WALOG1000726313

Database:	Ecology Well Logs	Well Log ID:	1571473
Well Tag:	BJP352	Project Tag:	Not Reported
Notice of Intent #:	DE01816	Date Received:	05-FEB-16
Diameter:	1.5	Casing Depth:	20
Well Completion:	22-JAN-16	Well Owner:	Washington State Fair
Well Type:	Water	Driller #:	1374
Static Level:	5	Flow Rate (GPM):	0
Flow Type:	Static Level	PSI:	0
Well Test:	Not Reported	Water Reclamation #:	10

AM1398
South
1/2 - 1 Mile
Higher

WA WELLS WALOG1000668153

Database:	Ecology Well Logs	Well Log ID:	1015357
Well Tag:	BIK828	Project Tag:	Not Reported
Notice of Intent #:	RE11048	Date Received:	17-APR-15
Diameter:	9	Casing Depth:	15
Well Completion:	03-MAR-15	Well Owner:	Washington State Fair
Well Type:	Resource Protection	Driller #:	2769
Static Level:	0	Flow Rate (GPM):	0
Flow Type:	Not Reported	PSI:	0
Well Test:	Not Reported	Water Reclamation #:	10

AM1399
South
1/2 - 1 Mile
Higher

WA WELLS WALOG1000661558

Database:	Ecology Well Logs	Well Log ID:	1005151
Well Tag:	Not Reported	Project Tag:	Not Reported
Notice of Intent #:	AE30931	Date Received:	09-APR-15
Diameter:	9	Casing Depth:	41.5

GEOCHECK® - PHYSICAL SETTING SOURCE MAP FINDINGS

Well Completion:	04-MAR-15	Well Owner:	Washington State Fair
Well Type:	Decommissioning	Driller #:	2823
Static Level:	0	Flow Rate (GPM):	0
Flow Type:	Not Reported	PSI:	0
Well Test:	Not Reported	Water Reclamation #:	10

AM1400
South
1/2 - 1 Mile
Higher

WA WELLS WALOG1000668168

Database:	Ecology Well Logs	Well Log ID:	1015373
Well Tag:	BIK829	Project Tag:	Not Reported
Notice of Intent #:	RE11048	Date Received:	17-APR-15
Diameter:	9	Casing Depth:	15
Well Completion:	03-MAR-15	Well Owner:	Washington State Fair
Well Type:	Resource Protection	Driller #:	2769
Static Level:	0	Flow Rate (GPM):	0
Flow Type:	Not Reported	PSI:	0
Well Test:	Not Reported	Water Reclamation #:	10

AM1401
South
1/2 - 1 Mile
Higher

WA WELLS WALOG1000726312

Database:	Ecology Well Logs	Well Log ID:	1571472
Well Tag:	BJP351	Project Tag:	Not Reported
Notice of Intent #:	DE01816	Date Received:	05-FEB-16
Diameter:	1.5	Casing Depth:	20
Well Completion:	22-JAN-16	Well Owner:	Washington State Fair
Well Type:	Water	Driller #:	1374
Static Level:	5	Flow Rate (GPM):	0
Flow Type:	Static Level	PSI:	0
Well Test:	Not Reported	Water Reclamation #:	10

AM1402
South
1/2 - 1 Mile
Higher

WA WELLS WALOG1000668169

Database:	Ecology Well Logs	Well Log ID:	1015374
Well Tag:	BIK827	Project Tag:	Not Reported
Notice of Intent #:	RE11048	Date Received:	17-APR-15
Diameter:	9	Casing Depth:	15
Well Completion:	03-MAR-15	Well Owner:	Washington State Fair
Well Type:	Resource Protection	Driller #:	2769
Static Level:	0	Flow Rate (GPM):	0
Flow Type:	Not Reported	PSI:	0
Well Test:	Not Reported	Water Reclamation #:	10

GEOCHECK® - PHYSICAL SETTING SOURCE MAP FINDINGS

Map ID
Direction
Distance
Elevation

Database EDR ID Number

AM1403
South
1/2 - 1 Mile
Higher

WA WELLS WALOG1000726406

Database:	Ecology Well Logs	Well Log ID:	1571566
Well Tag:	BJP373	Project Tag:	Not Reported
Notice of Intent #:	AE35914	Date Received:	04-MAR-16
Diameter:	1.5	Casing Depth:	20
Well Completion:	15-FEB-16	Well Owner:	Washington State Fair
Well Type:	Decommissioning	Driller #:	1374
Static Level:	0	Flow Rate (GPM):	0
Flow Type:	Not Reported	PSI:	0
Well Test:	Not Reported	Water Reclamation #:	10

AM1404
South
1/2 - 1 Mile
Higher

WA WELLS WALOG1000726405

Database:	Ecology Well Logs	Well Log ID:	1571565
Well Tag:	BJP372	Project Tag:	Not Reported
Notice of Intent #:	AE35914	Date Received:	04-MAR-16
Diameter:	1.5	Casing Depth:	20
Well Completion:	15-FEB-16	Well Owner:	Washington State Fair
Well Type:	Decommissioning	Driller #:	1374
Static Level:	0	Flow Rate (GPM):	0
Flow Type:	Not Reported	PSI:	0
Well Test:	Not Reported	Water Reclamation #:	10

AM1405
South
1/2 - 1 Mile
Higher

WA WELLS WALOG1000726407

Database:	Ecology Well Logs	Well Log ID:	1571567
Well Tag:	BJP374	Project Tag:	Not Reported
Notice of Intent #:	AE35914	Date Received:	04-MAR-16
Diameter:	1.5	Casing Depth:	20
Well Completion:	15-FEB-16	Well Owner:	Washington State Fair
Well Type:	Decommissioning	Driller #:	1374
Static Level:	0	Flow Rate (GPM):	0
Flow Type:	Not Reported	PSI:	0
Well Test:	Not Reported	Water Reclamation #:	10

AM1406
South
1/2 - 1 Mile
Higher

WA WELLS WALOG1000726409

Database:	Ecology Well Logs	Well Log ID:	1571569
Well Tag:	BJP376	Project Tag:	Not Reported
Notice of Intent #:	AE35914	Date Received:	04-MAR-16
Diameter:	1.5	Casing Depth:	20

GEOCHECK® - PHYSICAL SETTING SOURCE MAP FINDINGS

Well Completion:	15-FEB-16	Well Owner:	Washington State Fair
Well Type:	Decommissioning	Driller #:	1374
Static Level:	0	Flow Rate (GPM):	0
Flow Type:	Not Reported	PSI:	0
Well Test:	Not Reported	Water Reclamation #:	10

AM1407
South
1/2 - 1 Mile
Higher

WA WELLS WALOG1000726408

Database:	Ecology Well Logs	Well Log ID:	1571568
Well Tag:	BJP375	Project Tag:	Not Reported
Notice of Intent #:	AE35914	Date Received:	04-MAR-16
Diameter:	1.5	Casing Depth:	20
Well Completion:	15-FEB-16	Well Owner:	Washington State Fair
Well Type:	Decommissioning	Driller #:	1374
Static Level:	0	Flow Rate (GPM):	0
Flow Type:	Not Reported	PSI:	0
Well Test:	Not Reported	Water Reclamation #:	10

AM1408
South
1/2 - 1 Mile
Higher

WA WELLS WALOG1000726404

Database:	Ecology Well Logs	Well Log ID:	1571564
Well Tag:	BJP371	Project Tag:	Not Reported
Notice of Intent #:	AE35914	Date Received:	04-MAR-16
Diameter:	1.5	Casing Depth:	20
Well Completion:	15-FEB-16	Well Owner:	Washington State Fair
Well Type:	Decommissioning	Driller #:	1374
Static Level:	0	Flow Rate (GPM):	0
Flow Type:	Not Reported	PSI:	0
Well Test:	Not Reported	Water Reclamation #:	10

AM1409
South
1/2 - 1 Mile
Higher

WA WELLS WALOG1000726400

Database:	Ecology Well Logs	Well Log ID:	1571560
Well Tag:	BJP367	Project Tag:	Not Reported
Notice of Intent #:	AE35914	Date Received:	04-MAR-16
Diameter:	1.5	Casing Depth:	20
Well Completion:	15-FEB-16	Well Owner:	Washington State Fair
Well Type:	Decommissioning	Driller #:	1374
Static Level:	0	Flow Rate (GPM):	0
Flow Type:	Not Reported	PSI:	0
Well Test:	Not Reported	Water Reclamation #:	10

GEOCHECK® - PHYSICAL SETTING SOURCE MAP FINDINGS

Map ID
Direction
Distance
Elevation

Database EDR ID Number

AM1410
South
1/2 - 1 Mile
Higher

WA WELLS WALOG1000726399

Database:	Ecology Well Logs	Well Log ID:	1571559
Well Tag:	BJP366	Project Tag:	Not Reported
Notice of Intent #:	AE35914	Date Received:	04-MAR-16
Diameter:	1.5	Casing Depth:	20
Well Completion:	15-FEB-16	Well Owner:	Washington State Fair
Well Type:	Decommissioning	Driller #:	1374
Static Level:	0	Flow Rate (GPM):	0
Flow Type:	Not Reported	PSI:	0
Well Test:	Not Reported	Water Reclamation #:	10

AM1411
South
1/2 - 1 Mile
Higher

WA WELLS WALOG1000726401

Database:	Ecology Well Logs	Well Log ID:	1571561
Well Tag:	BJP368	Project Tag:	Not Reported
Notice of Intent #:	AE35914	Date Received:	04-MAR-16
Diameter:	1.5	Casing Depth:	20
Well Completion:	15-FEB-16	Well Owner:	Washington State Fair
Well Type:	Decommissioning	Driller #:	1374
Static Level:	0	Flow Rate (GPM):	0
Flow Type:	Not Reported	PSI:	0
Well Test:	Not Reported	Water Reclamation #:	10

AM1412
South
1/2 - 1 Mile
Higher

WA WELLS WALOG1000726403

Database:	Ecology Well Logs	Well Log ID:	1571563
Well Tag:	BJP370	Project Tag:	Not Reported
Notice of Intent #:	AE35914	Date Received:	04-MAR-16
Diameter:	1.5	Casing Depth:	20
Well Completion:	15-FEB-16	Well Owner:	Washington State Fair
Well Type:	Decommissioning	Driller #:	1374
Static Level:	0	Flow Rate (GPM):	0
Flow Type:	Not Reported	PSI:	0
Well Test:	Not Reported	Water Reclamation #:	10

AM1413
South
1/2 - 1 Mile
Higher

WA WELLS WALOG1000726402

Database:	Ecology Well Logs	Well Log ID:	1571562
Well Tag:	BJP369	Project Tag:	Not Reported
Notice of Intent #:	AE35914	Date Received:	04-MAR-16
Diameter:	1.5	Casing Depth:	20

GEOCHECK® - PHYSICAL SETTING SOURCE MAP FINDINGS

Well Completion:	15-FEB-16	Well Owner:	Washington State Fair
Well Type:	Decommissioning	Driller #:	1374
Static Level:	0	Flow Rate (GPM):	0
Flow Type:	Not Reported	PSI:	0
Well Test:	Not Reported	Water Reclamation #:	10

AM1414
South
1/2 - 1 Mile
Higher

WA WELLS WALOG1000726410

Database:	Ecology Well Logs	Well Log ID:	1571570
Well Tag:	BJP377	Project Tag:	Not Reported
Notice of Intent #:	AE35914	Date Received:	04-MAR-16
Diameter:	1.5	Casing Depth:	20
Well Completion:	15-FEB-16	Well Owner:	Washington State Fair
Well Type:	Decommissioning	Driller #:	1374
Static Level:	0	Flow Rate (GPM):	0
Flow Type:	Not Reported	PSI:	0
Well Test:	Not Reported	Water Reclamation #:	10

AM1415
South
1/2 - 1 Mile
Higher

WA WELLS WALOG1000726418

Database:	Ecology Well Logs	Well Log ID:	1571578
Well Tag:	BJP385	Project Tag:	Not Reported
Notice of Intent #:	AE35914	Date Received:	04-MAR-16
Diameter:	1.5	Casing Depth:	20
Well Completion:	15-FEB-16	Well Owner:	Washington State Fair
Well Type:	Decommissioning	Driller #:	1374
Static Level:	0	Flow Rate (GPM):	0
Flow Type:	Not Reported	PSI:	0
Well Test:	Not Reported	Water Reclamation #:	10

AM1416
South
1/2 - 1 Mile
Higher

WA WELLS WALOG1000726417

Database:	Ecology Well Logs	Well Log ID:	1571577
Well Tag:	BJP384	Project Tag:	Not Reported
Notice of Intent #:	AE35914	Date Received:	04-MAR-16
Diameter:	1.5	Casing Depth:	20
Well Completion:	15-FEB-16	Well Owner:	Washington State Fair
Well Type:	Decommissioning	Driller #:	1374
Static Level:	0	Flow Rate (GPM):	0
Flow Type:	Not Reported	PSI:	0
Well Test:	Not Reported	Water Reclamation #:	10

GEOCHECK® - PHYSICAL SETTING SOURCE MAP FINDINGS

Map ID
 Direction
 Distance
 Elevation

Database EDR ID Number

AM1417
South
1/2 - 1 Mile
Higher

WA WELLS WALOG1000726421

Database:	Ecology Well Logs	Well Log ID:	1571581
Well Tag:	BJP388	Project Tag:	Not Reported
Notice of Intent #:	AE35914	Date Received:	04-MAR-16
Diameter:	1.5	Casing Depth:	20
Well Completion:	15-FEB-16	Well Owner:	Washington State Fair
Well Type:	Decommissioning	Driller #:	1374
Static Level:	0	Flow Rate (GPM):	0
Flow Type:	Not Reported	PSI:	0
Well Test:	Not Reported	Water Reclamation #:	10

AM1418
South
1/2 - 1 Mile
Higher

WA WELLS WALOG1000726419

Database:	Ecology Well Logs	Well Log ID:	1571579
Well Tag:	BJP386	Project Tag:	Not Reported
Notice of Intent #:	AE35914	Date Received:	04-MAR-16
Diameter:	1.5	Casing Depth:	20
Well Completion:	15-FEB-16	Well Owner:	Washington State Fair
Well Type:	Decommissioning	Driller #:	1374
Static Level:	0	Flow Rate (GPM):	0
Flow Type:	Not Reported	PSI:	0
Well Test:	Not Reported	Water Reclamation #:	10

AM1419
South
1/2 - 1 Mile
Higher

WA WELLS WALOG1000726420

Database:	Ecology Well Logs	Well Log ID:	1571580
Well Tag:	BJP387	Project Tag:	Not Reported
Notice of Intent #:	AE35914	Date Received:	04-MAR-16
Diameter:	1.5	Casing Depth:	20
Well Completion:	15-FEB-16	Well Owner:	Washington State Fair
Well Type:	Decommissioning	Driller #:	1374
Static Level:	0	Flow Rate (GPM):	0
Flow Type:	Not Reported	PSI:	0
Well Test:	Not Reported	Water Reclamation #:	10

AM1420
South
1/2 - 1 Mile
Higher

WA WELLS WALOG1000726416

Database:	Ecology Well Logs	Well Log ID:	1571576
Well Tag:	BJP383	Project Tag:	Not Reported
Notice of Intent #:	AE35914	Date Received:	04-MAR-16
Diameter:	1.5	Casing Depth:	20

GEOCHECK® - PHYSICAL SETTING SOURCE MAP FINDINGS

Well Completion:	15-FEB-16	Well Owner:	Washington State Fair
Well Type:	Decommissioning	Driller #:	1374
Static Level:	0	Flow Rate (GPM):	0
Flow Type:	Not Reported	PSI:	0
Well Test:	Not Reported	Water Reclamation #:	10

AM1421
South
1/2 - 1 Mile
Higher

WA WELLS WALOG1000726412

Database:	Ecology Well Logs	Well Log ID:	1571572
Well Tag:	BJP379	Project Tag:	Not Reported
Notice of Intent #:	AE35914	Date Received:	04-MAR-16
Diameter:	1.5	Casing Depth:	20
Well Completion:	15-FEB-16	Well Owner:	Washington State Fair
Well Type:	Decommissioning	Driller #:	1374
Static Level:	0	Flow Rate (GPM):	0
Flow Type:	Not Reported	PSI:	0
Well Test:	Not Reported	Water Reclamation #:	10

AM1422
South
1/2 - 1 Mile
Higher

WA WELLS WALOG1000726411

Database:	Ecology Well Logs	Well Log ID:	1571571
Well Tag:	BJP378	Project Tag:	Not Reported
Notice of Intent #:	AE35914	Date Received:	04-MAR-16
Diameter:	1.5	Casing Depth:	20
Well Completion:	15-FEB-16	Well Owner:	Washington State Fair
Well Type:	Decommissioning	Driller #:	1374
Static Level:	0	Flow Rate (GPM):	0
Flow Type:	Not Reported	PSI:	0
Well Test:	Not Reported	Water Reclamation #:	10

AM1423
South
1/2 - 1 Mile
Higher

WA WELLS WALOG1000726413

Database:	Ecology Well Logs	Well Log ID:	1571573
Well Tag:	BJP380	Project Tag:	Not Reported
Notice of Intent #:	AE35914	Date Received:	04-MAR-16
Diameter:	1.5	Casing Depth:	20
Well Completion:	15-FEB-16	Well Owner:	Washington State Fair
Well Type:	Decommissioning	Driller #:	1374
Static Level:	0	Flow Rate (GPM):	0
Flow Type:	Not Reported	PSI:	0
Well Test:	Not Reported	Water Reclamation #:	10

GEOCHECK® - PHYSICAL SETTING SOURCE MAP FINDINGS

Map ID
 Direction
 Distance
 Elevation

Database EDR ID Number

AM1424
South
1/2 - 1 Mile
Higher

WA WELLS WALOG1000726415

Database:	Ecology Well Logs	Well Log ID:	1571575
Well Tag:	BJP382	Project Tag:	Not Reported
Notice of Intent #:	AE35914	Date Received:	04-MAR-16
Diameter:	1.5	Casing Depth:	20
Well Completion:	15-FEB-16	Well Owner:	Washington State Fair
Well Type:	Decommissioning	Driller #:	1374
Static Level:	0	Flow Rate (GPM):	0
Flow Type:	Not Reported	PSI:	0
Well Test:	Not Reported	Water Reclamation #:	10

AM1425
South
1/2 - 1 Mile
Higher

WA WELLS WALOG1000726414

Database:	Ecology Well Logs	Well Log ID:	1571574
Well Tag:	BJP381	Project Tag:	Not Reported
Notice of Intent #:	AE35914	Date Received:	04-MAR-16
Diameter:	1.5	Casing Depth:	20
Well Completion:	15-FEB-16	Well Owner:	Washington State Fair
Well Type:	Decommissioning	Driller #:	1374
Static Level:	0	Flow Rate (GPM):	0
Flow Type:	Not Reported	PSI:	0
Well Test:	Not Reported	Water Reclamation #:	10

AM1426
South
1/2 - 1 Mile
Higher

WA WELLS WALOG1000726398

Database:	Ecology Well Logs	Well Log ID:	1571558
Well Tag:	BJP365	Project Tag:	Not Reported
Notice of Intent #:	AE35914	Date Received:	04-MAR-16
Diameter:	1.5	Casing Depth:	20
Well Completion:	15-FEB-16	Well Owner:	Washington State Fair
Well Type:	Decommissioning	Driller #:	1374
Static Level:	0	Flow Rate (GPM):	0
Flow Type:	Not Reported	PSI:	0
Well Test:	Not Reported	Water Reclamation #:	10

AM1427
South
1/2 - 1 Mile
Higher

WA WELLS WALOG1000726348

Database:	Ecology Well Logs	Well Log ID:	1571508
Well Tag:	BJP387	Project Tag:	Not Reported
Notice of Intent #:	DE01816	Date Received:	05-FEB-16
Diameter:	1.5	Casing Depth:	20

GEOCHECK® - PHYSICAL SETTING SOURCE MAP FINDINGS

Well Completion:	22-JAN-16	Well Owner:	Washington State Fair
Well Type:	Water	Driller #:	1374
Static Level:	5	Flow Rate (GPM):	0
Flow Type:	Static Level	PSI:	0
Well Test:	Not Reported	Water Reclamation #:	10

AM1428
South
1/2 - 1 Mile
Higher

WA WELLS WALOG1000726347

Database:	Ecology Well Logs	Well Log ID:	1571507
Well Tag:	BJP386	Project Tag:	Not Reported
Notice of Intent #:	DE01816	Date Received:	05-FEB-16
Diameter:	1.5	Casing Depth:	20
Well Completion:	22-JAN-16	Well Owner:	Washington State Fair
Well Type:	Water	Driller #:	1374
Static Level:	5	Flow Rate (GPM):	0
Flow Type:	Static Level	PSI:	0
Well Test:	Not Reported	Water Reclamation #:	10

AM1429
South
1/2 - 1 Mile
Higher

WA WELLS WALOG1000726349

Database:	Ecology Well Logs	Well Log ID:	1571509
Well Tag:	BJP388	Project Tag:	Not Reported
Notice of Intent #:	DE01816	Date Received:	05-FEB-16
Diameter:	1.5	Casing Depth:	20
Well Completion:	22-JAN-16	Well Owner:	Washington State Fair
Well Type:	Water	Driller #:	1374
Static Level:	5	Flow Rate (GPM):	0
Flow Type:	Static Level	PSI:	0
Well Test:	Not Reported	Water Reclamation #:	10

AM1430
South
1/2 - 1 Mile
Higher

WA WELLS WALOG1000726385

Database:	Ecology Well Logs	Well Log ID:	1571545
Well Tag:	BJP352	Project Tag:	Not Reported
Notice of Intent #:	AE35914	Date Received:	04-MAR-16
Diameter:	1.5	Casing Depth:	20
Well Completion:	15-FEB-16	Well Owner:	Washington State Fair
Well Type:	Decommissioning	Driller #:	1374
Static Level:	0	Flow Rate (GPM):	0
Flow Type:	Not Reported	PSI:	0
Well Test:	Not Reported	Water Reclamation #:	10

GEOCHECK® - PHYSICAL SETTING SOURCE MAP FINDINGS

Map ID
Direction
Distance
Elevation

Database EDR ID Number

AM1431
South
1/2 - 1 Mile
Higher

WA WELLS WALOG1000726384

Database:	Ecology Well Logs	Well Log ID:	1571544
Well Tag:	BJP351	Project Tag:	Not Reported
Notice of Intent #:	AE35914	Date Received:	04-MAR-16
Diameter:	1.5	Casing Depth:	20
Well Completion:	15-FEB-16	Well Owner:	Washington State Fair
Well Type:	Decommissioning	Driller #:	1374
Static Level:	0	Flow Rate (GPM):	0
Flow Type:	Not Reported	PSI:	0
Well Test:	Not Reported	Water Reclamation #:	10

AM1432
South
1/2 - 1 Mile
Higher

WA WELLS WALOG1000726346

Database:	Ecology Well Logs	Well Log ID:	1571506
Well Tag:	BJP385	Project Tag:	Not Reported
Notice of Intent #:	DE01816	Date Received:	05-FEB-16
Diameter:	1.5	Casing Depth:	20
Well Completion:	22-JAN-16	Well Owner:	Washington State Fair
Well Type:	Water	Driller #:	1374
Static Level:	5	Flow Rate (GPM):	0
Flow Type:	Static Level	PSI:	0
Well Test:	Not Reported	Water Reclamation #:	10

AM1433
South
1/2 - 1 Mile
Higher

WA WELLS WALOG1000726342

Database:	Ecology Well Logs	Well Log ID:	1571502
Well Tag:	BJP381	Project Tag:	Not Reported
Notice of Intent #:	DE01816	Date Received:	05-FEB-16
Diameter:	1.5	Casing Depth:	20
Well Completion:	22-JAN-16	Well Owner:	Washington State Fair
Well Type:	Water	Driller #:	1374
Static Level:	5	Flow Rate (GPM):	0
Flow Type:	Static Level	PSI:	0
Well Test:	Not Reported	Water Reclamation #:	10

AM1434
South
1/2 - 1 Mile
Higher

WA WELLS WALOG1000726341

Database:	Ecology Well Logs	Well Log ID:	1571501
Well Tag:	BJP380	Project Tag:	Not Reported
Notice of Intent #:	DE01816	Date Received:	05-FEB-16
Diameter:	1.5	Casing Depth:	20

GEOCHECK® - PHYSICAL SETTING SOURCE MAP FINDINGS

Well Completion:	22-JAN-16	Well Owner:	Washington State Fair
Well Type:	Water	Driller #:	1374
Static Level:	5	Flow Rate (GPM):	0
Flow Type:	Static Level	PSI:	0
Well Test:	Not Reported	Water Reclamation #:	10

AM1435
South
1/2 - 1 Mile
Higher

WA WELLS WALOG1000726343

Database:	Ecology Well Logs	Well Log ID:	1571503
Well Tag:	BJP382	Project Tag:	Not Reported
Notice of Intent #:	DE01816	Date Received:	05-FEB-16
Diameter:	1.5	Casing Depth:	20
Well Completion:	22-JAN-16	Well Owner:	Washington State Fair
Well Type:	Water	Driller #:	1374
Static Level:	5	Flow Rate (GPM):	0
Flow Type:	Static Level	PSI:	0
Well Test:	Not Reported	Water Reclamation #:	10

AM1436
South
1/2 - 1 Mile
Higher

WA WELLS WALOG1000726345

Database:	Ecology Well Logs	Well Log ID:	1571505
Well Tag:	BJP384	Project Tag:	Not Reported
Notice of Intent #:	DE01816	Date Received:	05-FEB-16
Diameter:	1.5	Casing Depth:	20
Well Completion:	22-JAN-16	Well Owner:	Washington State Fair
Well Type:	Water	Driller #:	1374
Static Level:	5	Flow Rate (GPM):	0
Flow Type:	Static Level	PSI:	0
Well Test:	Not Reported	Water Reclamation #:	10

AM1437
South
1/2 - 1 Mile
Higher

WA WELLS WALOG1000726344

Database:	Ecology Well Logs	Well Log ID:	1571504
Well Tag:	BJP383	Project Tag:	Not Reported
Notice of Intent #:	DE01816	Date Received:	05-FEB-16
Diameter:	1.5	Casing Depth:	20
Well Completion:	22-JAN-16	Well Owner:	Washington State Fair
Well Type:	Water	Driller #:	1374
Static Level:	5	Flow Rate (GPM):	0
Flow Type:	Static Level	PSI:	0
Well Test:	Not Reported	Water Reclamation #:	10

GEOCHECK® - PHYSICAL SETTING SOURCE MAP FINDINGS

Map ID
Direction
Distance
Elevation

Database EDR ID Number

AM1438
South
1/2 - 1 Mile
Higher

WA WELLS WALOG1000726386

Database:	Ecology Well Logs	Well Log ID:	1571546
Well Tag:	BJP353	Project Tag:	Not Reported
Notice of Intent #:	AE35914	Date Received:	04-MAR-16
Diameter:	1.5	Casing Depth:	20
Well Completion:	15-FEB-16	Well Owner:	Washington State Fair
Well Type:	Decommissioning	Driller #:	1374
Static Level:	0	Flow Rate (GPM):	0
Flow Type:	Not Reported	PSI:	0
Well Test:	Not Reported	Water Reclamation #:	10

AM1439
South
1/2 - 1 Mile
Higher

WA WELLS WALOG1000726394

Database:	Ecology Well Logs	Well Log ID:	1571554
Well Tag:	BJP361	Project Tag:	Not Reported
Notice of Intent #:	AE35914	Date Received:	04-MAR-16
Diameter:	1.5	Casing Depth:	20
Well Completion:	15-FEB-16	Well Owner:	Washington State Fair
Well Type:	Decommissioning	Driller #:	1374
Static Level:	0	Flow Rate (GPM):	0
Flow Type:	Not Reported	PSI:	0
Well Test:	Not Reported	Water Reclamation #:	10

AM1440
South
1/2 - 1 Mile
Higher

WA WELLS WALOG1000726393

Database:	Ecology Well Logs	Well Log ID:	1571553
Well Tag:	BJP360	Project Tag:	Not Reported
Notice of Intent #:	AE35914	Date Received:	04-MAR-16
Diameter:	1.5	Casing Depth:	20
Well Completion:	15-FEB-16	Well Owner:	Washington State Fair
Well Type:	Decommissioning	Driller #:	1374
Static Level:	0	Flow Rate (GPM):	0
Flow Type:	Not Reported	PSI:	0
Well Test:	Not Reported	Water Reclamation #:	10

AM1441
South
1/2 - 1 Mile
Higher

WA WELLS WALOG1000726395

Database:	Ecology Well Logs	Well Log ID:	1571555
Well Tag:	BJP362	Project Tag:	Not Reported
Notice of Intent #:	AE35914	Date Received:	04-MAR-16
Diameter:	1.5	Casing Depth:	20

GEOCHECK® - PHYSICAL SETTING SOURCE MAP FINDINGS

Well Completion:	15-FEB-16	Well Owner:	Washington State Fair
Well Type:	Decommissioning	Driller #:	1374
Static Level:	0	Flow Rate (GPM):	0
Flow Type:	Not Reported	PSI:	0
Well Test:	Not Reported	Water Reclamation #:	10

AM1442
South
1/2 - 1 Mile
Higher

WA WELLS WALOG1000726397

Database:	Ecology Well Logs	Well Log ID:	1571557
Well Tag:	BJP364	Project Tag:	Not Reported
Notice of Intent #:	AE35914	Date Received:	04-MAR-16
Diameter:	1.5	Casing Depth:	20
Well Completion:	15-FEB-16	Well Owner:	Washington State Fair
Well Type:	Decommissioning	Driller #:	1374
Static Level:	0	Flow Rate (GPM):	0
Flow Type:	Not Reported	PSI:	0
Well Test:	Not Reported	Water Reclamation #:	10

AM1443
South
1/2 - 1 Mile
Higher

WA WELLS WALOG1000726396

Database:	Ecology Well Logs	Well Log ID:	1571556
Well Tag:	BJP363	Project Tag:	Not Reported
Notice of Intent #:	AE35914	Date Received:	04-MAR-16
Diameter:	1.5	Casing Depth:	20
Well Completion:	15-FEB-16	Well Owner:	Washington State Fair
Well Type:	Decommissioning	Driller #:	1374
Static Level:	0	Flow Rate (GPM):	0
Flow Type:	Not Reported	PSI:	0
Well Test:	Not Reported	Water Reclamation #:	10

AM1444
South
1/2 - 1 Mile
Higher

WA WELLS WALOG1000726392

Database:	Ecology Well Logs	Well Log ID:	1571552
Well Tag:	BJP359	Project Tag:	Not Reported
Notice of Intent #:	AE35914	Date Received:	04-MAR-16
Diameter:	1.5	Casing Depth:	20
Well Completion:	15-FEB-16	Well Owner:	Washington State Fair
Well Type:	Decommissioning	Driller #:	1374
Static Level:	0	Flow Rate (GPM):	0
Flow Type:	Not Reported	PSI:	0
Well Test:	Not Reported	Water Reclamation #:	10

GEOCHECK® - PHYSICAL SETTING SOURCE MAP FINDINGS

Map ID
Direction
Distance
Elevation

Database EDR ID Number

AM1445
South
1/2 - 1 Mile
Higher

WA WELLS WALOG1000726388

Database:	Ecology Well Logs	Well Log ID:	1571548
Well Tag:	BJP355	Project Tag:	Not Reported
Notice of Intent #:	AE35914	Date Received:	04-MAR-16
Diameter:	1.5	Casing Depth:	20
Well Completion:	15-FEB-16	Well Owner:	Washington State Fair
Well Type:	Decommissioning	Driller #:	1374
Static Level:	0	Flow Rate (GPM):	0
Flow Type:	Not Reported	PSI:	0
Well Test:	Not Reported	Water Reclamation #:	10

AM1446
South
1/2 - 1 Mile
Higher

WA WELLS WALOG1000726387

Database:	Ecology Well Logs	Well Log ID:	1571547
Well Tag:	BJP354	Project Tag:	Not Reported
Notice of Intent #:	AE35914	Date Received:	04-MAR-16
Diameter:	1.5	Casing Depth:	20
Well Completion:	15-FEB-16	Well Owner:	Washington State Fair
Well Type:	Decommissioning	Driller #:	1374
Static Level:	0	Flow Rate (GPM):	0
Flow Type:	Not Reported	PSI:	0
Well Test:	Not Reported	Water Reclamation #:	10

AM1447
South
1/2 - 1 Mile
Higher

WA WELLS WALOG1000726389

Database:	Ecology Well Logs	Well Log ID:	1571549
Well Tag:	BJP356	Project Tag:	Not Reported
Notice of Intent #:	AE35914	Date Received:	04-MAR-16
Diameter:	1.5	Casing Depth:	20
Well Completion:	15-FEB-16	Well Owner:	Washington State Fair
Well Type:	Decommissioning	Driller #:	1374
Static Level:	0	Flow Rate (GPM):	0
Flow Type:	Not Reported	PSI:	0
Well Test:	Not Reported	Water Reclamation #:	10

AM1448
South
1/2 - 1 Mile
Higher

WA WELLS WALOG1000726391

Database:	Ecology Well Logs	Well Log ID:	1571551
Well Tag:	BJP358	Project Tag:	Not Reported
Notice of Intent #:	AE35914	Date Received:	04-MAR-16
Diameter:	1.5	Casing Depth:	20

GEOCHECK® - PHYSICAL SETTING SOURCE MAP FINDINGS

Well Completion:	15-FEB-16	Well Owner:	Washington State Fair
Well Type:	Decommissioning	Driller #:	1374
Static Level:	0	Flow Rate (GPM):	0
Flow Type:	Not Reported	PSI:	0
Well Test:	Not Reported	Water Reclamation #:	10

AM1449
South
1/2 - 1 Mile
Higher

WA WELLS WALOG1000726390

Database:	Ecology Well Logs	Well Log ID:	1571550
Well Tag:	BJP357	Project Tag:	Not Reported
Notice of Intent #:	AE35914	Date Received:	04-MAR-16
Diameter:	1.5	Casing Depth:	20
Well Completion:	15-FEB-16	Well Owner:	Washington State Fair
Well Type:	Decommissioning	Driller #:	1374
Static Level:	0	Flow Rate (GPM):	0
Flow Type:	Not Reported	PSI:	0
Well Test:	Not Reported	Water Reclamation #:	10

AK1450
ESE
1/2 - 1 Mile
Higher

WA WELLS WALOG1000385962

Database:	Ecology Well Logs	Well Log ID:	494259
Well Tag:	Not Reported	Project Tag:	Not Reported
Notice of Intent #:	S030109	Date Received:	30-AUG-07
Diameter:	0	Casing Depth:	24
Well Completion:	31-JUL-07	Well Owner:	Master Precaster Nelson Geo
Well Type:	Resource Protection	Driller #:	Not Reported
Static Level:	0	Flow Rate (GPM):	0
Flow Type:	Not Reported	PSI:	0
Well Test:	Not Reported	Water Reclamation #:	10

AK1451
ESE
1/2 - 1 Mile
Higher

WA WELLS WALOG1000386076

Database:	Ecology Well Logs	Well Log ID:	494480
Well Tag:	Not Reported	Project Tag:	Not Reported
Notice of Intent #:	A093413	Date Received:	05-SEP-07
Diameter:	0	Casing Depth:	24
Well Completion:	31-JUL-07	Well Owner:	Master Precaster
Well Type:	Decommissioning	Driller #:	Not Reported
Static Level:	0	Flow Rate (GPM):	0
Flow Type:	Not Reported	PSI:	0
Well Test:	Not Reported	Water Reclamation #:	10

GEOCHECK® - PHYSICAL SETTING SOURCE MAP FINDINGS

Map ID
 Direction
 Distance
 Elevation

Database EDR ID Number

1452
NNW
1/2 - 1 Mile
Lower

FED USGS USGS40001250511

Organization ID:	USGS-WA		
Organization Name:	USGS Washington Water Science Center		
Monitor Location:	20N/04E-21P01	Type:	Well
Description:	DESTROYED - NO ONES HEARD ABOUT THIS WELL		
HUC:	17110014	Drainage Area:	Not Reported
Drainage Area Units:	Not Reported	Contrib Drainage Area:	Not Reported
Contrib Drainage Area Unts:	Not Reported	Aquifer:	Not Reported
Formation Type:	Not Reported	Aquifer Type:	Not Reported
Construction Date:	19460101	Well Depth:	230
Well Depth Units:	ft	Well Hole Depth:	Not Reported
Well Hole Depth Units:	Not Reported		

Ground water levels,Number of Measurements:	2	Level reading date:	1960-04-12
Feet below surface:	Not Reported	Feet to sea level:	Not Reported
Note:	The site was flowing, but the head could not be measured without additional equipment.		

Level reading date:	1946-04-09	Feet below surface:	Not Reported
Feet to sea level:	Not Reported		
Note:	The site was flowing, but the head could not be measured without additional equipment.		

AN1453
West
1/2 - 1 Mile
Lower

WA WELLS WALOG1000638643

Database:	Ecology Well Logs	Well Log ID:	942666
Well Tag:	BIS879	Project Tag:	Not Reported
Notice of Intent #:	AE27839	Date Received:	24-OCT-14
Diameter:	36	Casing Depth:	30
Well Completion:	16-OCT-14	Well Owner:	City Of Puyallup
Well Type:	Decommissioning	Driller #:	1473
Static Level:	8	Flow Rate (GPM):	0
Flow Type:	Static Level	PSI:	0
Well Test:	Not Reported	Water Reclamation #:	10

AN1454
West
1/2 - 1 Mile
Lower

WA WELLS WALOG1000638642

Database:	Ecology Well Logs	Well Log ID:	942665
Well Tag:	BIS880	Project Tag:	Not Reported
Notice of Intent #:	AE27839	Date Received:	24-OCT-14
Diameter:	36	Casing Depth:	30
Well Completion:	16-OCT-14	Well Owner:	City Of Puyallup
Well Type:	Decommissioning	Driller #:	1473
Static Level:	8	Flow Rate (GPM):	0
Flow Type:	Static Level	PSI:	0
Well Test:	Not Reported	Water Reclamation #:	10

GEOCHECK® - PHYSICAL SETTING SOURCE MAP FINDINGS

Map ID
Direction
Distance
Elevation

Database EDR ID Number

AN1455
West
1/2 - 1 Mile
Lower

WA WELLS WALOG1000638785

Database:	Ecology Well Logs	Well Log ID:	942836
Well Tag:	BIS877	Project Tag:	Not Reported
Notice of Intent #:	AE27839	Date Received:	24-OCT-14
Diameter:	36	Casing Depth:	30
Well Completion:	16-OCT-14	Well Owner:	City Of Puyallup
Well Type:	Decommissioning	Driller #:	1473
Static Level:	8	Flow Rate (GPM):	0
Flow Type:	Static Level	PSI:	0
Well Test:	Not Reported	Water Reclamation #:	10

AN1456
West
1/2 - 1 Mile
Lower

WA WELLS WALOG1000638784

Database:	Ecology Well Logs	Well Log ID:	942835
Well Tag:	BIS878	Project Tag:	Not Reported
Notice of Intent #:	AE27839	Date Received:	26-DEC-14
Diameter:	36	Casing Depth:	30
Well Completion:	16-OCT-14	Well Owner:	City Of Puyallup
Well Type:	Decommissioning	Driller #:	1473
Static Level:	8	Flow Rate (GPM):	0
Flow Type:	Static Level	PSI:	0
Well Test:	Not Reported	Water Reclamation #:	10

AL1457
ENE
1/2 - 1 Mile
Higher

WA WELLS WALOG1000214157

Database:	Ecology Well Logs	Well Log ID:	276145
Well Tag:	Not Reported	Project Tag:	Not Reported
Notice of Intent #:	Not Reported	Date Received:	Not Reported
Diameter:	6	Casing Depth:	207
Well Completion:	Not Reported	Well Owner:	Floyd Orum
Well Type:	Water	Driller #:	Not Reported
Static Level:	0	Flow Rate (GPM):	0
Flow Type:	Not Reported	PSI:	0
Well Test:	Not Reported	Water Reclamation #:	10

AL1458
ENE
1/2 - 1 Mile
Higher

WA WELLS WALOG1000246967

Database:	Ecology Well Logs	Well Log ID:	320769
Well Tag:	AGF850	Project Tag:	Not Reported
Notice of Intent #:	W137517	Date Received:	14-NOV-01
Diameter:	6	Casing Depth:	235

GEOCHECK® - PHYSICAL SETTING SOURCE MAP FINDINGS

Well Completion:	29-AUG-01	Well Owner:	Don Dewey
Well Type:	Water	Driller #:	Not Reported
Static Level:	0	Flow Rate (GPM):	0
Flow Type:	Not Reported	PSI:	0
Well Test:	Not Reported	Water Reclamation #:	10

AL1459
ENE
1/2 - 1 Mile
Higher

WA WELLS WALOG1000057427

Database:	Ecology Well Logs	Well Log ID:	55378
Well Tag:	ABY244	Project Tag:	Not Reported
Notice of Intent #:	W016453	Date Received:	10-JAN-96
Diameter:	6	Casing Depth:	221
Well Completion:	01-NOV-95	Well Owner:	Mike Stanzel
Well Type:	Water	Driller #:	0597
Static Level:	0	Flow Rate (GPM):	0
Flow Type:	Not Reported	PSI:	0
Well Test:	Not Reported	Water Reclamation #:	10

AL1460
ENE
1/2 - 1 Mile
Higher

WA WELLS WALOG1000049535

Database:	Ecology Well Logs	Well Log ID:	46269
Well Tag:	Not Reported	Project Tag:	Not Reported
Notice of Intent #:	Not Reported	Date Received:	06-JAN-88
Diameter:	6	Casing Depth:	235
Well Completion:	03-AUG-87	Well Owner:	Donald Dewey
Well Type:	Water	Driller #:	0587
Static Level:	0	Flow Rate (GPM):	0
Flow Type:	Not Reported	PSI:	0
Well Test:	Not Reported	Water Reclamation #:	10

AL1461
ENE
1/2 - 1 Mile
Higher

WA WELLS WALOG1000050060

Database:	Ecology Well Logs	Well Log ID:	46866
Well Tag:	Not Reported	Project Tag:	Not Reported
Notice of Intent #:	Not Reported	Date Received:	Not Reported
Diameter:	6	Casing Depth:	115
Well Completion:	26-MAR-93	Well Owner:	Floyd Orum
Well Type:	Water	Driller #:	1229
Static Level:	0	Flow Rate (GPM):	0
Flow Type:	Not Reported	PSI:	0
Well Test:	Not Reported	Water Reclamation #:	10

GEOCHECK® - PHYSICAL SETTING SOURCE MAP FINDINGS

Map ID
Direction
Distance
Elevation

Database EDR ID Number

AL1462
ENE
1/2 - 1 Mile
Higher

WA WELLS WALOG1000621163

Database:	Ecology Well Logs	Well Log ID:	918709
Well Tag:	Not Reported	Project Tag:	Not Reported
Notice of Intent #:	SE50876	Date Received:	14-APR-14
Diameter:	0	Casing Depth:	131.5
Well Completion:	20-MAR-14	Well Owner:	City Of Puyallup Public Works Dept
Well Type:	Resource Protection	Driller #:	3119
Static Level:	0	Flow Rate (GPM):	0
Flow Type:	Not Reported	PSI:	0
Well Test:	Not Reported	Water Reclamation #:	10

AL1463
ENE
1/2 - 1 Mile
Higher

WA WELLS WALOG1000621227

Database:	Ecology Well Logs	Well Log ID:	918773
Well Tag:	Not Reported	Project Tag:	Not Reported
Notice of Intent #:	AE26008	Date Received:	14-APR-14
Diameter:	0	Casing Depth:	131.5
Well Completion:	20-MAR-14	Well Owner:	City Of Puyallup Public Works Dept
Well Type:	Decommissioning	Driller #:	3119
Static Level:	0	Flow Rate (GPM):	0
Flow Type:	Not Reported	PSI:	0
Well Test:	Not Reported	Water Reclamation #:	10

AL1464
ENE
1/2 - 1 Mile
Higher

WA WELLS WALOG1000379983

Database:	Ecology Well Logs	Well Log ID:	485489
Well Tag:	Not Reported	Project Tag:	Not Reported
Notice of Intent #:	S030584	Date Received:	11-JUN-07
Diameter:	0	Casing Depth:	14
Well Completion:	18-MAY-07	Well Owner:	Puyallup~ City Of Landau Associates
Well Type:	Resource Protection	Driller #:	Not Reported
Static Level:	0	Flow Rate (GPM):	0
Flow Type:	Not Reported	PSI:	0
Well Test:	Not Reported	Water Reclamation #:	10

AL1465
ENE
1/2 - 1 Mile
Higher

WA WELLS WALOG1000379654

Database:	Ecology Well Logs	Well Log ID:	484879
Well Tag:	Not Reported	Project Tag:	Not Reported
Notice of Intent #:	S030584	Date Received:	11-JUN-07
Diameter:	0	Casing Depth:	14

GEOCHECK® - PHYSICAL SETTING SOURCE MAP FINDINGS

Well Completion:	18-MAY-07	Well Owner:	Puyallup~ City Of Landau Associates
Well Type:	Resource Protection	Driller #:	Not Reported
Static Level:	0	Flow Rate (GPM):	0
Flow Type:	Not Reported	PSI:	0
Well Test:	Not Reported	Water Reclamation #:	10

AL1466
ENE
1/2 - 1 Mile
Higher

WA WELLS WALOG1000379982

Database:	Ecology Well Logs	Well Log ID:	485487
Well Tag:	Not Reported	Project Tag:	Not Reported
Notice of Intent #:	S030584	Date Received:	11-JUN-07
Diameter:	0	Casing Depth:	14
Well Completion:	18-MAY-07	Well Owner:	Puyallup~ City Of Landau Associates
Well Type:	Resource Protection	Driller #:	Not Reported
Static Level:	0	Flow Rate (GPM):	0
Flow Type:	Not Reported	PSI:	0
Well Test:	Not Reported	Water Reclamation #:	10

AO1467
East
1/2 - 1 Mile
Higher

WA WELLS WALOG1000781978

Database:	Ecology Well Logs	Well Log ID:	1700805
Well Tag:	Not Reported	Project Tag:	Not Reported
Notice of Intent #:	SE65685	Date Received:	06-MAY-18
Diameter:	8	Casing Depth:	15
Well Completion:	09-APR-18	Well Owner:	Abbey Road Group
Well Type:	Resource Protection	Driller #:	3242
Static Level:	0	Flow Rate (GPM):	0
Flow Type:	Dry Hole	PSI:	0
Well Test:	Not Reported	Water Reclamation #:	10

AO1468
East
1/2 - 1 Mile
Higher

WA WELLS WALOG1000781979

Database:	Ecology Well Logs	Well Log ID:	1700806
Well Tag:	Not Reported	Project Tag:	Not Reported
Notice of Intent #:	SE65685	Date Received:	06-MAY-18
Diameter:	8	Casing Depth:	15
Well Completion:	09-APR-18	Well Owner:	Abbey Road Group
Well Type:	Resource Protection	Driller #:	3242
Static Level:	0	Flow Rate (GPM):	0
Flow Type:	Dry Hole	PSI:	0
Well Test:	Not Reported	Water Reclamation #:	10

GEOCHECK® - PHYSICAL SETTING SOURCE MAP FINDINGS

Map ID
Direction
Distance
Elevation

Database EDR ID Number

AO1469
East
1/2 - 1 Mile
Higher

WA WELLS WALOG1000781977

Database:	Ecology Well Logs	Well Log ID:	1700804
Well Tag:	Not Reported	Project Tag:	Not Reported
Notice of Intent #:	SE65685	Date Received:	06-MAY-18
Diameter:	8	Casing Depth:	15
Well Completion:	09-APR-18	Well Owner:	Abbey Road Group
Well Type:	Resource Protection	Driller #:	3242
Static Level:	0	Flow Rate (GPM):	0
Flow Type:	Dry Hole	PSI:	0
Well Test:	Not Reported	Water Reclamation #:	10

AO1470
East
1/2 - 1 Mile
Higher

WA WELLS WALOG1000781975

Database:	Ecology Well Logs	Well Log ID:	1700802
Well Tag:	Not Reported	Project Tag:	Not Reported
Notice of Intent #:	SE65685	Date Received:	06-MAY-18
Diameter:	8	Casing Depth:	15
Well Completion:	09-APR-18	Well Owner:	Abbey Road Group
Well Type:	Resource Protection	Driller #:	3242
Static Level:	0	Flow Rate (GPM):	0
Flow Type:	Dry Hole	PSI:	0
Well Test:	Not Reported	Water Reclamation #:	10

AO1471
East
1/2 - 1 Mile
Higher

WA WELLS WALOG1000781976

Database:	Ecology Well Logs	Well Log ID:	1700803
Well Tag:	Not Reported	Project Tag:	Not Reported
Notice of Intent #:	SE65685	Date Received:	06-MAY-18
Diameter:	8	Casing Depth:	15
Well Completion:	09-APR-18	Well Owner:	Abbey Road Group
Well Type:	Resource Protection	Driller #:	3242
Static Level:	0	Flow Rate (GPM):	0
Flow Type:	Dry Hole	PSI:	0
Well Test:	Not Reported	Water Reclamation #:	10

AO1472
East
1/2 - 1 Mile
Higher

WA WELLS WALOG1000781983

Database:	Ecology Well Logs	Well Log ID:	1700810
Well Tag:	Not Reported	Project Tag:	Not Reported
Notice of Intent #:	AE48307	Date Received:	06-MAY-18
Diameter:	8	Casing Depth:	15

GEOCHECK® - PHYSICAL SETTING SOURCE MAP FINDINGS

Well Completion:	09-APR-18	Well Owner:	Abbey Road Group
Well Type:	Decommissioning	Driller #:	3242
Static Level:	0	Flow Rate (GPM):	0
Flow Type:	Dry Hole	PSI:	0
Well Test:	Not Reported	Water Reclamation #:	10

AO1473
East
1/2 - 1 Mile
Higher

WA WELLS WALOG1000781984

Database:	Ecology Well Logs	Well Log ID:	1700811
Well Tag:	Not Reported	Project Tag:	Not Reported
Notice of Intent #:	AE48307	Date Received:	06-MAY-18
Diameter:	8	Casing Depth:	15
Well Completion:	09-APR-18	Well Owner:	Abbey Road Group
Well Type:	Decommissioning	Driller #:	3242
Static Level:	0	Flow Rate (GPM):	0
Flow Type:	Dry Hole	PSI:	0
Well Test:	Not Reported	Water Reclamation #:	10

AO1474
East
1/2 - 1 Mile
Higher

WA WELLS WALOG1000781982

Database:	Ecology Well Logs	Well Log ID:	1700809
Well Tag:	Not Reported	Project Tag:	Not Reported
Notice of Intent #:	AE48307	Date Received:	06-MAY-18
Diameter:	8	Casing Depth:	15
Well Completion:	09-APR-18	Well Owner:	Abbey Road Group
Well Type:	Decommissioning	Driller #:	3242
Static Level:	0	Flow Rate (GPM):	0
Flow Type:	Dry Hole	PSI:	0
Well Test:	Not Reported	Water Reclamation #:	10

AO1475
East
1/2 - 1 Mile
Higher

WA WELLS WALOG1000781980

Database:	Ecology Well Logs	Well Log ID:	1700807
Well Tag:	Not Reported	Project Tag:	Not Reported
Notice of Intent #:	AE48307	Date Received:	06-MAY-18
Diameter:	8	Casing Depth:	15
Well Completion:	09-APR-18	Well Owner:	Abbey Road Group
Well Type:	Decommissioning	Driller #:	3242
Static Level:	0	Flow Rate (GPM):	0
Flow Type:	Dry Hole	PSI:	0
Well Test:	Not Reported	Water Reclamation #:	10

GEOCHECK® - PHYSICAL SETTING SOURCE MAP FINDINGS

Map ID
Direction
Distance
Elevation

Database EDR ID Number

AO1476
East
1/2 - 1 Mile
Higher

WA WELLS WALOG1000781981

Database:	Ecology Well Logs	Well Log ID:	1700808
Well Tag:	Not Reported	Project Tag:	Not Reported
Notice of Intent #:	AE48307	Date Received:	06-MAY-18
Diameter:	8	Casing Depth:	15
Well Completion:	09-APR-18	Well Owner:	Abbey Road Group
Well Type:	Decommissioning	Driller #:	3242
Static Level:	0	Flow Rate (GPM):	0
Flow Type:	Dry Hole	PSI:	0
Well Test:	Not Reported	Water Reclamation #:	10

AP1477
SW
1/2 - 1 Mile
Lower

WA WELLS WALOG1000057100

Database:	Ecology Well Logs	Well Log ID:	55022
Well Tag:	ABN635	Project Tag:	Not Reported
Notice of Intent #:	R009415	Date Received:	Not Reported
Diameter:	0	Casing Depth:	0
Well Completion:	18-JUL-94	Well Owner:	Puyallup School Dist. #3
Well Type:	Resource Protection	Driller #:	Not Reported
Static Level:	0	Flow Rate (GPM):	0
Flow Type:	Not Reported	PSI:	0
Well Test:	Not Reported	Water Reclamation #:	10

AP1478
SW
1/2 - 1 Mile
Lower

WA WELLS WALOG1000057099

Database:	Ecology Well Logs	Well Log ID:	55021
Well Tag:	ABN634	Project Tag:	Not Reported
Notice of Intent #:	R009415	Date Received:	Not Reported
Diameter:	0	Casing Depth:	0
Well Completion:	18-JUL-94	Well Owner:	Puyallup School Dist. #3
Well Type:	Resource Protection	Driller #:	Not Reported
Static Level:	0	Flow Rate (GPM):	0
Flow Type:	Not Reported	PSI:	0
Well Test:	Not Reported	Water Reclamation #:	10

AP1479
SW
1/2 - 1 Mile
Lower

WA WELLS WALOG1000057101

Database:	Ecology Well Logs	Well Log ID:	55023
Well Tag:	ABN636	Project Tag:	Not Reported
Notice of Intent #:	R009415	Date Received:	Not Reported
Diameter:	0	Casing Depth:	0

GEOCHECK® - PHYSICAL SETTING SOURCE MAP FINDINGS

Well Completion:	18-JUL-94	Well Owner:	Puyallup School Dist. #3
Well Type:	Resource Protection	Driller #:	Not Reported
Static Level:	0	Flow Rate (GPM):	0
Flow Type:	Not Reported	PSI:	0
Well Test:	Not Reported	Water Reclamation #:	10

AP1480
SW
1/2 - 1 Mile
Lower

WA WELLS WALOG1000214802

Database:	Ecology Well Logs	Well Log ID:	276815
Well Tag:	Not Reported	Project Tag:	Not Reported
Notice of Intent #:	Not Reported	Date Received:	Not Reported
Diameter:	0	Casing Depth:	0
Well Completion:	Not Reported	Well Owner:	Puyallup School Dist.
Well Type:	Resource Protection	Driller #:	Not Reported
Static Level:	0	Flow Rate (GPM):	0
Flow Type:	Not Reported	PSI:	0
Well Test:	Not Reported	Water Reclamation #:	10

AP1481
SW
1/2 - 1 Mile
Lower

WA WELLS WALOG1000057102

Database:	Ecology Well Logs	Well Log ID:	55024
Well Tag:	ABN637	Project Tag:	Not Reported
Notice of Intent #:	R009415	Date Received:	Not Reported
Diameter:	0	Casing Depth:	0
Well Completion:	18-JUL-94	Well Owner:	Puyallup School Dist. #3
Well Type:	Resource Protection	Driller #:	Not Reported
Static Level:	0	Flow Rate (GPM):	0
Flow Type:	Not Reported	PSI:	0
Well Test:	Not Reported	Water Reclamation #:	10

AP1482
SW
1/2 - 1 Mile
Lower

WA WELLS WALOG1000057098

Database:	Ecology Well Logs	Well Log ID:	55020
Well Tag:	ABN633	Project Tag:	Not Reported
Notice of Intent #:	R009415	Date Received:	Not Reported
Diameter:	0	Casing Depth:	0
Well Completion:	18-JUL-94	Well Owner:	Puyallup School Dist. #3
Well Type:	Resource Protection	Driller #:	Not Reported
Static Level:	0	Flow Rate (GPM):	0
Flow Type:	Not Reported	PSI:	0
Well Test:	Not Reported	Water Reclamation #:	10

GEOCHECK® - PHYSICAL SETTING SOURCE MAP FINDINGS

Map ID
Direction
Distance
Elevation

Database EDR ID Number

AP1483
SW
1/2 - 1 Mile
Lower

WA WELLS WALOG1000054159

Database:	Ecology Well Logs	Well Log ID:	51526
Well Tag:	Not Reported	Project Tag:	Not Reported
Notice of Intent #:	212400	Date Received:	Not Reported
Diameter:	0	Casing Depth:	0
Well Completion:	05-AUG-91	Well Owner:	Puyallup Liquifaction Study
Well Type:	Water	Driller #:	Not Reported
Static Level:	0	Flow Rate (GPM):	0
Flow Type:	Not Reported	PSI:	0
Well Test:	Not Reported	Water Reclamation #:	10

AP1484
SW
1/2 - 1 Mile
Lower

WA WELLS WALOG1000048284

Database:	Ecology Well Logs	Well Log ID:	44837
Well Tag:	Not Reported	Project Tag:	Not Reported
Notice of Intent #:	R019250	Date Received:	29-MAR-95
Diameter:	0	Casing Depth:	0
Well Completion:	02-MAR-95	Well Owner:	Bus Barn
Well Type:	Resource Protection	Driller #:	Not Reported
Static Level:	0	Flow Rate (GPM):	0
Flow Type:	Not Reported	PSI:	0
Well Test:	Not Reported	Water Reclamation #:	10

AP1485
SW
1/2 - 1 Mile
Lower

WA WELLS WALOG1000057095

Database:	Ecology Well Logs	Well Log ID:	55017
Well Tag:	ABN630	Project Tag:	Not Reported
Notice of Intent #:	R018804	Date Received:	08-AUG-94
Diameter:	0	Casing Depth:	0
Well Completion:	18-JUL-94	Well Owner:	Puyallup School Dist. #3
Well Type:	Resource Protection	Driller #:	Not Reported
Static Level:	0	Flow Rate (GPM):	0
Flow Type:	Not Reported	PSI:	0
Well Test:	Not Reported	Water Reclamation #:	10

AP1486
SW
1/2 - 1 Mile
Lower

WA WELLS WALOG1000057097

Database:	Ecology Well Logs	Well Log ID:	55019
Well Tag:	ABN632	Project Tag:	Not Reported
Notice of Intent #:	R009415	Date Received:	Not Reported
Diameter:	0	Casing Depth:	0

GEOCHECK® - PHYSICAL SETTING SOURCE MAP FINDINGS

Well Completion:	18-JUL-94	Well Owner:	Puyallup School Dist. #3
Well Type:	Resource Protection	Driller #:	Not Reported
Static Level:	0	Flow Rate (GPM):	0
Flow Type:	Not Reported	PSI:	0
Well Test:	Not Reported	Water Reclamation #:	10

AP1487
SW
1/2 - 1 Mile
Lower

WA WELLS WALOG1000057096

Database:	Ecology Well Logs	Well Log ID:	55018
Well Tag:	ABN631	Project Tag:	Not Reported
Notice of Intent #:	R009415	Date Received:	Not Reported
Diameter:	0	Casing Depth:	0
Well Completion:	18-JUL-94	Well Owner:	Puyallup School Dist. #3
Well Type:	Resource Protection	Driller #:	Not Reported
Static Level:	0	Flow Rate (GPM):	0
Flow Type:	Not Reported	PSI:	0
Well Test:	Not Reported	Water Reclamation #:	10

AP1488
SW
1/2 - 1 Mile
Lower

WA WELLS WALOG1000574526

Database:	Ecology Well Logs	Well Log ID:	824786
Well Tag:	BHM563	Project Tag:	Not Reported
Notice of Intent #:	RE07250	Date Received:	06-AUG-12
Diameter:	0	Casing Depth:	12
Well Completion:	05-JUL-12	Well Owner:	City Of Puyallup
Well Type:	Resource Protection	Driller #:	Not Reported
Static Level:	0	Flow Rate (GPM):	0
Flow Type:	Not Reported	PSI:	0
Well Test:	Not Reported	Water Reclamation #:	10

AP1489
SW
1/2 - 1 Mile
Lower

WA WELLS WALOG1000214810

Database:	Ecology Well Logs	Well Log ID:	276823
Well Tag:	Not Reported	Project Tag:	Not Reported
Notice of Intent #:	Not Reported	Date Received:	Not Reported
Diameter:	0	Casing Depth:	0
Well Completion:	Not Reported	Well Owner:	Puyallup School Dist.
Well Type:	Resource Protection	Driller #:	Not Reported
Static Level:	0	Flow Rate (GPM):	0
Flow Type:	Not Reported	PSI:	0
Well Test:	Not Reported	Water Reclamation #:	10

GEOCHECK® - PHYSICAL SETTING SOURCE MAP FINDINGS

Map ID
Direction
Distance
Elevation

Database EDR ID Number

AP1490
SW
1/2 - 1 Mile
Lower

WA WELLS WALOG1000214809

Database:	Ecology Well Logs	Well Log ID:	276822
Well Tag:	Not Reported	Project Tag:	Not Reported
Notice of Intent #:	Not Reported	Date Received:	Not Reported
Diameter:	0	Casing Depth:	0
Well Completion:	Not Reported	Well Owner:	Puyallup School Dist.
Well Type:	Resource Protection	Driller #:	Not Reported
Static Level:	0	Flow Rate (GPM):	0
Flow Type:	Not Reported	PSI:	0
Well Test:	Not Reported	Water Reclamation #:	10

AP1491
SW
1/2 - 1 Mile
Lower

WA WELLS WALOG1000684541

Database:	Ecology Well Logs	Well Log ID:	1050731
Well Tag:	BHM563	Project Tag:	Not Reported
Notice of Intent #:	AE32931	Date Received:	24-JUL-15
Diameter:	0	Casing Depth:	13
Well Completion:	16-JUL-15	Well Owner:	City Of Puyallup
Well Type:	Decommissioning	Driller #:	2883
Static Level:	0	Flow Rate (GPM):	0
Flow Type:	Not Reported	PSI:	0
Well Test:	Not Reported	Water Reclamation #:	10

AP1492
SW
1/2 - 1 Mile
Lower

WA WELLS WALOG1000683887

Database:	Ecology Well Logs	Well Log ID:	1049526
Well Tag:	BHM563	Project Tag:	Not Reported
Notice of Intent #:	AE32931	Date Received:	24-JUL-15
Diameter:	2	Casing Depth:	13
Well Completion:	16-JUL-15	Well Owner:	City Of Puyallup
Well Type:	Decommissioning	Driller #:	2883
Static Level:	0	Flow Rate (GPM):	0
Flow Type:	Not Reported	PSI:	0
Well Test:	Not Reported	Water Reclamation #:	10

AP1493
SW
1/2 - 1 Mile
Lower

WA WELLS WALOG1000574527

Database:	Ecology Well Logs	Well Log ID:	824788
Well Tag:	BHM562	Project Tag:	Not Reported
Notice of Intent #:	RE07250	Date Received:	06-AUG-12
Diameter:	0	Casing Depth:	12

GEOCHECK® - PHYSICAL SETTING SOURCE MAP FINDINGS

Well Completion:	05-JUL-12	Well Owner:	City Of Puyallup
Well Type:	Resource Protection	Driller #:	Not Reported
Static Level:	0	Flow Rate (GPM):	0
Flow Type:	Not Reported	PSI:	0
Well Test:	Not Reported	Water Reclamation #:	10

AP1494
SW
1/2 - 1 Mile
Lower

WA WELLS WALOG1000214805

Database:	Ecology Well Logs	Well Log ID:	276818
Well Tag:	Not Reported	Project Tag:	Not Reported
Notice of Intent #:	Not Reported	Date Received:	Not Reported
Diameter:	0	Casing Depth:	0
Well Completion:	Not Reported	Well Owner:	Puyallup School Dist.
Well Type:	Resource Protection	Driller #:	Not Reported
Static Level:	0	Flow Rate (GPM):	0
Flow Type:	Not Reported	PSI:	0
Well Test:	Not Reported	Water Reclamation #:	10

AP1495
SW
1/2 - 1 Mile
Lower

WA WELLS WALOG1000214804

Database:	Ecology Well Logs	Well Log ID:	276817
Well Tag:	Not Reported	Project Tag:	Not Reported
Notice of Intent #:	Not Reported	Date Received:	Not Reported
Diameter:	0	Casing Depth:	0
Well Completion:	Not Reported	Well Owner:	Puyallup School Dist.
Well Type:	Resource Protection	Driller #:	Not Reported
Static Level:	0	Flow Rate (GPM):	0
Flow Type:	Not Reported	PSI:	0
Well Test:	Not Reported	Water Reclamation #:	10

AP1496
SW
1/2 - 1 Mile
Lower

WA WELLS WALOG1000214803

Database:	Ecology Well Logs	Well Log ID:	276816
Well Tag:	Not Reported	Project Tag:	Not Reported
Notice of Intent #:	Not Reported	Date Received:	Not Reported
Diameter:	0	Casing Depth:	0
Well Completion:	Not Reported	Well Owner:	Puyallup School Dist.
Well Type:	Resource Protection	Driller #:	Not Reported
Static Level:	0	Flow Rate (GPM):	0
Flow Type:	Not Reported	PSI:	0
Well Test:	Not Reported	Water Reclamation #:	10

GEOCHECK® - PHYSICAL SETTING SOURCE MAP FINDINGS

Map ID
Direction
Distance
Elevation

Database EDR ID Number

AP1497
SW
1/2 - 1 Mile
Lower

WA WELLS WALOG1000214808

Database:	Ecology Well Logs	Well Log ID:	276821
Well Tag:	Not Reported	Project Tag:	Not Reported
Notice of Intent #:	Not Reported	Date Received:	Not Reported
Diameter:	0	Casing Depth:	0
Well Completion:	Not Reported	Well Owner:	Puyallup School Dist.
Well Type:	Resource Protection	Driller #:	Not Reported
Static Level:	0	Flow Rate (GPM):	0
Flow Type:	Not Reported	PSI:	0
Well Test:	Not Reported	Water Reclamation #:	10

AP1498
SW
1/2 - 1 Mile
Lower

WA WELLS WALOG1000214807

Database:	Ecology Well Logs	Well Log ID:	276820
Well Tag:	Not Reported	Project Tag:	Not Reported
Notice of Intent #:	Not Reported	Date Received:	Not Reported
Diameter:	0	Casing Depth:	0
Well Completion:	Not Reported	Well Owner:	Puyallup School Dist.
Well Type:	Resource Protection	Driller #:	Not Reported
Static Level:	0	Flow Rate (GPM):	0
Flow Type:	Not Reported	PSI:	0
Well Test:	Not Reported	Water Reclamation #:	10

AP1499
SW
1/2 - 1 Mile
Lower

WA WELLS WALOG1000214806

Database:	Ecology Well Logs	Well Log ID:	276819
Well Tag:	Not Reported	Project Tag:	Not Reported
Notice of Intent #:	Not Reported	Date Received:	Not Reported
Diameter:	0	Casing Depth:	0
Well Completion:	Not Reported	Well Owner:	Puyallup School Dist.
Well Type:	Resource Protection	Driller #:	Not Reported
Static Level:	0	Flow Rate (GPM):	0
Flow Type:	Not Reported	PSI:	0
Well Test:	Not Reported	Water Reclamation #:	10

1500
WSW
1/2 - 1 Mile
Lower

WA WELLS WALOG1000632378

Database:	Ecology Well Logs	Well Log ID:	933740
Well Tag:	Not Reported	Project Tag:	Not Reported
Notice of Intent #:	AE28127	Date Received:	17-OCT-14
Diameter:	6	Casing Depth:	80

GEOCHECK® - PHYSICAL SETTING SOURCE MAP FINDINGS

Well Completion:	14-AUG-14	Well Owner:	Pool Brothers Construction
Well Type:	Decommissioning	Driller #:	1850
Static Level:	0	Flow Rate (GPM):	0
Flow Type:	Not Reported	PSI:	0
Well Test:	Not Reported	Water Reclamation #:	10

AQ1501
SSE
1/2 - 1 Mile
Higher

WA WELLS WALOG1000279819

Database:	Ecology Well Logs	Well Log ID:	358060
Well Tag:	Not Reported	Project Tag:	Not Reported
Notice of Intent #:	D038366	Date Received:	26-FEB-03
Diameter:	30	Casing Depth:	20
Well Completion:	20-JAN-03	Well Owner:	City Of Puyallup
Well Type:	Water	Driller #:	Not Reported
Static Level:	0	Flow Rate (GPM):	0
Flow Type:	Not Reported	PSI:	0
Well Test:	Not Reported	Water Reclamation #:	10

AQ1502
SSE
1/2 - 1 Mile
Higher

WA WELLS WALOG1000279817

Database:	Ecology Well Logs	Well Log ID:	358056
Well Tag:	Not Reported	Project Tag:	Not Reported
Notice of Intent #:	A064109	Date Received:	27-FEB-03
Diameter:	30	Casing Depth:	20
Well Completion:	10-FEB-03	Well Owner:	City Of Puyallup
Well Type:	Decommissioning	Driller #:	Not Reported
Static Level:	0	Flow Rate (GPM):	0
Flow Type:	Not Reported	PSI:	0
Well Test:	Not Reported	Water Reclamation #:	10

AQ1503
SSE
1/2 - 1 Mile
Higher

WA WELLS WALOG1000279809

Database:	Ecology Well Logs	Well Log ID:	358044
Well Tag:	Not Reported	Project Tag:	Not Reported
Notice of Intent #:	A064105	Date Received:	26-FEB-03
Diameter:	30	Casing Depth:	20
Well Completion:	06-FEB-03	Well Owner:	City Of Puyallup
Well Type:	Decommissioning	Driller #:	Not Reported
Static Level:	0	Flow Rate (GPM):	0
Flow Type:	Not Reported	PSI:	0
Well Test:	Not Reported	Water Reclamation #:	10

GEOCHECK® - PHYSICAL SETTING SOURCE MAP FINDINGS

Map ID
Direction
Distance
Elevation

Database EDR ID Number

AQ1504
SSE
1/2 - 1 Mile
Higher

WA WELLS WALOG1000687970

Database:	Ecology Well Logs	Well Log ID:	1061364
Well Tag:	Not Reported	Project Tag:	b2
Notice of Intent #:	SE56090	Date Received:	15-OCT-15
Diameter:	2.25	Casing Depth:	11.5
Well Completion:	30-SEP-15	Well Owner:	Ge Capital Corp
Well Type:	Resource Protection	Driller #:	3018
Static Level:	0	Flow Rate (GPM):	0
Flow Type:	Not Reported	PSI:	0
Well Test:	Not Reported	Water Reclamation #:	10

AQ1505
SSE
1/2 - 1 Mile
Higher

WA WELLS WALOG1000687969

Database:	Ecology Well Logs	Well Log ID:	1061363
Well Tag:	Not Reported	Project Tag:	b1
Notice of Intent #:	SE56090	Date Received:	15-OCT-15
Diameter:	2.25	Casing Depth:	11.5
Well Completion:	30-SEP-15	Well Owner:	Ge Capital Corp
Well Type:	Resource Protection	Driller #:	3018
Static Level:	0	Flow Rate (GPM):	0
Flow Type:	Not Reported	PSI:	0
Well Test:	Not Reported	Water Reclamation #:	10

AQ1506
SSE
1/2 - 1 Mile
Higher

WA WELLS WALOG1000279821

Database:	Ecology Well Logs	Well Log ID:	358062
Well Tag:	Not Reported	Project Tag:	Not Reported
Notice of Intent #:	A045889	Date Received:	26-FEB-03
Diameter:	30	Casing Depth:	20
Well Completion:	07-JAN-03	Well Owner:	City Of Puyallup
Well Type:	Decommissioning	Driller #:	Not Reported
Static Level:	0	Flow Rate (GPM):	0
Flow Type:	Not Reported	PSI:	0
Well Test:	Not Reported	Water Reclamation #:	10

AQ1507
SSE
1/2 - 1 Mile
Higher

WA WELLS WALOG1000279290

Database:	Ecology Well Logs	Well Log ID:	357396
Well Tag:	Not Reported	Project Tag:	Not Reported
Notice of Intent #:	D038360	Date Received:	28-FEB-03
Diameter:	30	Casing Depth:	20

GEOCHECK® - PHYSICAL SETTING SOURCE MAP FINDINGS

Well Completion:	02-DEC-02	Well Owner:	City Of Puyallup
Well Type:	Water	Driller #:	Not Reported
Static Level:	0	Flow Rate (GPM):	0
Flow Type:	Not Reported	PSI:	0
Well Test:	Not Reported	Water Reclamation #:	10

AQ1508
SSE
1/2 - 1 Mile
Higher

WA WELLS WALOG1000228842

Database:	Ecology Well Logs	Well Log ID:	301271
Well Tag:	AFR677	Project Tag:	Not Reported
Notice of Intent #:	R049648	Date Received:	04-JAN-01
Diameter:	2	Casing Depth:	22
Well Completion:	29-NOV-00	Well Owner:	Cornfrith And Campbell Corp
Well Type:	Resource Protection	Driller #:	Not Reported
Static Level:	0	Flow Rate (GPM):	0
Flow Type:	Not Reported	PSI:	0
Well Test:	Not Reported	Water Reclamation #:	10

AQ1509
SSE
1/2 - 1 Mile
Higher

WA WELLS WALOG1000228841

Database:	Ecology Well Logs	Well Log ID:	301270
Well Tag:	AFR676	Project Tag:	Not Reported
Notice of Intent #:	R049648	Date Received:	04-JAN-01
Diameter:	2	Casing Depth:	22
Well Completion:	29-NOV-00	Well Owner:	Cornfrith And Campbell Corp
Well Type:	Resource Protection	Driller #:	Not Reported
Static Level:	0	Flow Rate (GPM):	0
Flow Type:	Not Reported	PSI:	0
Well Test:	Not Reported	Water Reclamation #:	10

AQ1510
SSE
1/2 - 1 Mile
Higher

WA WELLS WALOG1000052066

Database:	Ecology Well Logs	Well Log ID:	49094
Well Tag:	Not Reported	Project Tag:	Not Reported
Notice of Intent #:	Not Reported	Date Received:	Not Reported
Diameter:	6	Casing Depth:	43
Well Completion:	Not Reported	Well Owner:	John Mladinich
Well Type:	Water	Driller #:	Not Reported
Static Level:	0	Flow Rate (GPM):	0
Flow Type:	Not Reported	PSI:	0
Well Test:	Not Reported	Water Reclamation #:	10

GEOCHECK® - PHYSICAL SETTING SOURCE MAP FINDINGS

Map ID
Direction
Distance
Elevation

Database EDR ID Number

AQ1511
SSE
1/2 - 1 Mile
Higher

WA WELLS WALOG1000276371

Database:	Ecology Well Logs	Well Log ID:	353576
Well Tag:	Not Reported	Project Tag:	Not Reported
Notice of Intent #:	D038356	Date Received:	04-NOV-02
Diameter:	30	Casing Depth:	30
Well Completion:	17-OCT-02	Well Owner:	City Of Puyallup
Well Type:	Water	Driller #:	Not Reported
Static Level:	0	Flow Rate (GPM):	0
Flow Type:	Not Reported	PSI:	0
Well Test:	Not Reported	Water Reclamation #:	10

AQ1512
SSE
1/2 - 1 Mile
Higher

WA WELLS WALOG1000228859

Database:	Ecology Well Logs	Well Log ID:	301288
Well Tag:	AFR675	Project Tag:	Not Reported
Notice of Intent #:	R049648	Date Received:	04-JAN-01
Diameter:	2	Casing Depth:	21
Well Completion:	29-NOV-00	Well Owner:	Cornfrith And Campbell Corp
Well Type:	Resource Protection	Driller #:	Not Reported
Static Level:	0	Flow Rate (GPM):	0
Flow Type:	Not Reported	PSI:	0
Well Test:	Not Reported	Water Reclamation #:	10

AQ1513
SSE
1/2 - 1 Mile
Higher

WA WELLS WALOG1000228858

Database:	Ecology Well Logs	Well Log ID:	301287
Well Tag:	AFR674	Project Tag:	Not Reported
Notice of Intent #:	R049648	Date Received:	04-JAN-01
Diameter:	2	Casing Depth:	22
Well Completion:	29-NOV-00	Well Owner:	Cornfrith And Campbell Corp
Well Type:	Resource Protection	Driller #:	Not Reported
Static Level:	0	Flow Rate (GPM):	0
Flow Type:	Not Reported	PSI:	0
Well Test:	Not Reported	Water Reclamation #:	10

AQ1514
SSE
1/2 - 1 Mile
Higher

WA WELLS WALOG1000757486

Database:	Ecology Well Logs	Well Log ID:	1615321
Well Tag:	Not Reported	Project Tag:	B-3
Notice of Intent #:	SE61450	Date Received:	29-MAR-17
Diameter:	8	Casing Depth:	30

GEOCHECK® - PHYSICAL SETTING SOURCE MAP FINDINGS

Well Completion:	15-MAR-17	Well Owner:	Multicare Good Samaritan Hospital
Well Type:	Resource Protection	Driller #:	3208
Static Level:	0	Flow Rate (GPM):	0
Flow Type:	Dry Hole	PSI:	0
Well Test:	Not Reported	Water Reclamation #:	10

AQ1515
SSE
1/2 - 1 Mile
Higher

WA WELLS WALOG1000757487

Database:	Ecology Well Logs	Well Log ID:	1615322
Well Tag:	Not Reported	Project Tag:	B-3
Notice of Intent #:	AE41983	Date Received:	29-MAR-17
Diameter:	8	Casing Depth:	30
Well Completion:	15-MAR-17	Well Owner:	Multicare Good Samaritan Hospital
Well Type:	Decommissioning	Driller #:	3208
Static Level:	0	Flow Rate (GPM):	0
Flow Type:	Dry Hole	PSI:	0
Well Test:	Not Reported	Water Reclamation #:	10

AQ1516
SSE
1/2 - 1 Mile
Higher

WA WELLS WALOG1000757484

Database:	Ecology Well Logs	Well Log ID:	1615319
Well Tag:	Not Reported	Project Tag:	B-2
Notice of Intent #:	SE61450	Date Received:	29-MAR-17
Diameter:	8	Casing Depth:	27
Well Completion:	14-MAR-17	Well Owner:	Multicare Good Samaritan Hospital
Well Type:	Resource Protection	Driller #:	3208
Static Level:	0	Flow Rate (GPM):	0
Flow Type:	Dry Hole	PSI:	0
Well Test:	Not Reported	Water Reclamation #:	10

AQ1517
SSE
1/2 - 1 Mile
Higher

WA WELLS WALOG1000757485

Database:	Ecology Well Logs	Well Log ID:	1615320
Well Tag:	Not Reported	Project Tag:	B-2
Notice of Intent #:	AE41983	Date Received:	29-MAR-17
Diameter:	8	Casing Depth:	27
Well Completion:	14-MAR-17	Well Owner:	Multicare Good Samaritan Hospital
Well Type:	Decommissioning	Driller #:	3208
Static Level:	0	Flow Rate (GPM):	0
Flow Type:	Dry Hole	PSI:	0
Well Test:	Not Reported	Water Reclamation #:	10

GEOCHECK® - PHYSICAL SETTING SOURCE MAP FINDINGS

Map ID
Direction
Distance
Elevation

Database EDR ID Number

AQ1518
SSE
1/2 - 1 Mile
Higher

WA WELLS WALOG1000757490

Database:	Ecology Well Logs	Well Log ID:	1615325
Well Tag:	Not Reported	Project Tag:	B-6
Notice of Intent #:	SE61450	Date Received:	29-MAR-17
Diameter:	8	Casing Depth:	31.5
Well Completion:	15-MAR-17	Well Owner:	Multicare Good Samaritan Hospital
Well Type:	Resource Protection	Driller #:	3208
Static Level:	0	Flow Rate (GPM):	0
Flow Type:	Dry Hole	PSI:	0
Well Test:	Not Reported	Water Reclamation #:	10

AQ1519
SSE
1/2 - 1 Mile
Higher

WA WELLS WALOG1000757489

Database:	Ecology Well Logs	Well Log ID:	1615324
Well Tag:	Not Reported	Project Tag:	B-4
Notice of Intent #:	AE41983	Date Received:	29-MAR-17
Diameter:	8	Casing Depth:	30.5
Well Completion:	15-MAR-17	Well Owner:	Multicare Good Samaritan Hospital
Well Type:	Decommissioning	Driller #:	3208
Static Level:	0	Flow Rate (GPM):	0
Flow Type:	Dry Hole	PSI:	0
Well Test:	Not Reported	Water Reclamation #:	10

AQ1520
SSE
1/2 - 1 Mile
Higher

WA WELLS WALOG1000757488

Database:	Ecology Well Logs	Well Log ID:	1615323
Well Tag:	Not Reported	Project Tag:	B-4
Notice of Intent #:	SE61450	Date Received:	29-MAR-17
Diameter:	8	Casing Depth:	30.5
Well Completion:	15-MAR-17	Well Owner:	Multicare Good Samaritan Hospital
Well Type:	Resource Protection	Driller #:	3208
Static Level:	0	Flow Rate (GPM):	0
Flow Type:	Dry Hole	PSI:	0
Well Test:	Not Reported	Water Reclamation #:	10

AQ1521
SSE
1/2 - 1 Mile
Higher

WA WELLS WALOG1000757491

Database:	Ecology Well Logs	Well Log ID:	1615326
Well Tag:	Not Reported	Project Tag:	B-6
Notice of Intent #:	AE41983	Date Received:	29-MAR-17
Diameter:	8	Casing Depth:	31.5

GEOCHECK® - PHYSICAL SETTING SOURCE MAP FINDINGS

Well Completion:	15-MAR-17	Well Owner:	Multicare Good Samaritan Hospital
Well Type:	Decommissioning	Driller #:	3208
Static Level:	0	Flow Rate (GPM):	0
Flow Type:	Dry Hole	PSI:	0
Well Test:	Not Reported	Water Reclamation #:	10

AQ1522
SSE
1/2 - 1 Mile
Higher

WA WELLS WALOG1000687973

Database:	Ecology Well Logs	Well Log ID:	1061367
Well Tag:	Not Reported	Project Tag:	b2
Notice of Intent #:	AE34071	Date Received:	15-OCT-15
Diameter:	2.25	Casing Depth:	11.5
Well Completion:	30-SEP-15	Well Owner:	Ge Capital Corp
Well Type:	Decommissioning	Driller #:	3018
Static Level:	0	Flow Rate (GPM):	0
Flow Type:	Not Reported	PSI:	0
Well Test:	Not Reported	Water Reclamation #:	10

AQ1523
SSE
1/2 - 1 Mile
Higher

WA WELLS WALOG1000687974

Database:	Ecology Well Logs	Well Log ID:	1061368
Well Tag:	Not Reported	Project Tag:	b3
Notice of Intent #:	AE34071	Date Received:	15-OCT-15
Diameter:	2.25	Casing Depth:	11.5
Well Completion:	30-SEP-15	Well Owner:	Ge Capital Corp
Well Type:	Decommissioning	Driller #:	3018
Static Level:	0	Flow Rate (GPM):	0
Flow Type:	Not Reported	PSI:	0
Well Test:	Not Reported	Water Reclamation #:	10

AQ1524
SSE
1/2 - 1 Mile
Higher

WA WELLS WALOG1000687971

Database:	Ecology Well Logs	Well Log ID:	1061365
Well Tag:	Not Reported	Project Tag:	b3
Notice of Intent #:	SE56090	Date Received:	15-OCT-15
Diameter:	2.25	Casing Depth:	11.5
Well Completion:	30-SEP-15	Well Owner:	Ge Capital Corp
Well Type:	Resource Protection	Driller #:	3018
Static Level:	0	Flow Rate (GPM):	0
Flow Type:	Not Reported	PSI:	0
Well Test:	Not Reported	Water Reclamation #:	10

GEOCHECK® - PHYSICAL SETTING SOURCE MAP FINDINGS

Map ID
Direction
Distance
Elevation

Database EDR ID Number

AQ1525
SSE
1/2 - 1 Mile
Higher

WA WELLS WALOG1000687972

Database:	Ecology Well Logs	Well Log ID:	1061366
Well Tag:	Not Reported	Project Tag:	b1
Notice of Intent #:	AE34071	Date Received:	15-OCT-15
Diameter:	2.25	Casing Depth:	11.5
Well Completion:	30-SEP-15	Well Owner:	Ge Capital Corp
Well Type:	Decommissioning	Driller #:	3018
Static Level:	0	Flow Rate (GPM):	0
Flow Type:	Not Reported	PSI:	0
Well Test:	Not Reported	Water Reclamation #:	10

AQ1526
SSE
1/2 - 1 Mile
Higher

WA WELLS WALOG1000757482

Database:	Ecology Well Logs	Well Log ID:	1615317
Well Tag:	Not Reported	Project Tag:	B-1A
Notice of Intent #:	AE41983	Date Received:	29-MAR-17
Diameter:	8	Casing Depth:	10.5
Well Completion:	14-MAR-17	Well Owner:	Multicare Good Samaritan Hospital
Well Type:	Decommissioning	Driller #:	3208
Static Level:	0	Flow Rate (GPM):	0
Flow Type:	Dry Hole	PSI:	0
Well Test:	Not Reported	Water Reclamation #:	10

AQ1527
SSE
1/2 - 1 Mile
Higher

WA WELLS WALOG1000757483

Database:	Ecology Well Logs	Well Log ID:	1615318
Well Tag:	Not Reported	Project Tag:	B-5
Notice of Intent #:	AE41983	Date Received:	29-MAR-17
Diameter:	8	Casing Depth:	10.5
Well Completion:	14-MAR-17	Well Owner:	Multicare Good Samaritan Hospital
Well Type:	Decommissioning	Driller #:	3208
Static Level:	0	Flow Rate (GPM):	0
Flow Type:	Dry Hole	PSI:	0
Well Test:	Not Reported	Water Reclamation #:	10

AQ1528
SSE
1/2 - 1 Mile
Higher

WA WELLS WALOG1000757480

Database:	Ecology Well Logs	Well Log ID:	1615315
Well Tag:	Not Reported	Project Tag:	B-1A
Notice of Intent #:	SE61450	Date Received:	29-MAR-17
Diameter:	8	Casing Depth:	10.5

GEOCHECK® - PHYSICAL SETTING SOURCE MAP FINDINGS

Well Completion:	14-MAR-17	Well Owner:	Multicare Good Samaritan Hospital
Well Type:	Resource Protection	Driller #:	3208
Static Level:	0	Flow Rate (GPM):	0
Flow Type:	Dry Hole	PSI:	0
Well Test:	Not Reported	Water Reclamation #:	10

AQ1529
SSE
1/2 - 1 Mile
Higher

WA WELLS WALOG1000757481

Database:	Ecology Well Logs	Well Log ID:	1615316
Well Tag:	Not Reported	Project Tag:	B-5
Notice of Intent #:	SE61450	Date Received:	29-MAR-17
Diameter:	8	Casing Depth:	10.5
Well Completion:	14-MAR-17	Well Owner:	Multicare Good Samaritan Hospital
Well Type:	Resource Protection	Driller #:	3208
Static Level:	0	Flow Rate (GPM):	0
Flow Type:	Dry Hole	PSI:	0
Well Test:	Not Reported	Water Reclamation #:	10

1530
SSW
1/2 - 1 Mile
Higher

WA WELLS WALOG1000543187

Database:	Ecology Well Logs	Well Log ID:	762404
Well Tag:	Not Reported	Project Tag:	Not Reported
Notice of Intent #:	AE14216	Date Received:	22-AUG-11
Diameter:	30	Casing Depth:	14.6
Well Completion:	17-AUG-11	Well Owner:	Mark Palmer - City Of Puyallup
Well Type:	Decommissioning	Driller #:	Not Reported
Static Level:	0	Flow Rate (GPM):	0
Flow Type:	Not Reported	PSI:	0
Well Test:	Not Reported	Water Reclamation #:	10

AR1531
North
1/2 - 1 Mile
Lower

WA WELLS WALOG1000329044

Database:	Ecology Well Logs	Well Log ID:	413732
Well Tag:	Not Reported	Project Tag:	Not Reported
Notice of Intent #:	S024019	Date Received:	26-JUL-05
Diameter:	0	Casing Depth:	110.5
Well Completion:	08-JUL-04	Well Owner:	Wsdot
Well Type:	Resource Protection	Driller #:	Not Reported
Static Level:	0	Flow Rate (GPM):	0
Flow Type:	Not Reported	PSI:	0
Well Test:	Not Reported	Water Reclamation #:	10

GEOCHECK® - PHYSICAL SETTING SOURCE MAP FINDINGS

Map ID
Direction
Distance
Elevation

Database EDR ID Number

AR1532
North
1/2 - 1 Mile
Lower

WA WELLS WALOG1000329045

Database:	Ecology Well Logs	Well Log ID:	413733
Well Tag:	Not Reported	Project Tag:	Not Reported
Notice of Intent #:	S024019	Date Received:	26-JUL-05
Diameter:	0	Casing Depth:	100
Well Completion:	30-JUN-04	Well Owner:	Wsdot
Well Type:	Resource Protection	Driller #:	Not Reported
Static Level:	0	Flow Rate (GPM):	0
Flow Type:	Not Reported	PSI:	0
Well Test:	Not Reported	Water Reclamation #:	10

AR1533
North
1/2 - 1 Mile
Lower

WA WELLS WALOG1000329043

Database:	Ecology Well Logs	Well Log ID:	413730
Well Tag:	Not Reported	Project Tag:	Not Reported
Notice of Intent #:	S024019	Date Received:	26-JUL-05
Diameter:	0	Casing Depth:	0
Well Completion:	21-JUL-04	Well Owner:	Wsdot
Well Type:	Resource Protection	Driller #:	Not Reported
Static Level:	0	Flow Rate (GPM):	0
Flow Type:	Not Reported	PSI:	0
Well Test:	Not Reported	Water Reclamation #:	10

AR1534
North
1/2 - 1 Mile
Lower

WA WELLS WALOG1000329041

Database:	Ecology Well Logs	Well Log ID:	413727
Well Tag:	Not Reported	Project Tag:	Not Reported
Notice of Intent #:	S024019	Date Received:	26-JUL-05
Diameter:	0	Casing Depth:	0
Well Completion:	26-JUL-04	Well Owner:	Wsdot
Well Type:	Resource Protection	Driller #:	Not Reported
Static Level:	0	Flow Rate (GPM):	0
Flow Type:	Not Reported	PSI:	0
Well Test:	Not Reported	Water Reclamation #:	10

AR1535
North
1/2 - 1 Mile
Lower

WA WELLS WALOG1000329042

Database:	Ecology Well Logs	Well Log ID:	413728
Well Tag:	Not Reported	Project Tag:	Not Reported
Notice of Intent #:	S024019	Date Received:	26-JUL-05
Diameter:	0	Casing Depth:	0

GEOCHECK® - PHYSICAL SETTING SOURCE MAP FINDINGS

Well Completion:	22-JUL-04	Well Owner:	Wsdot
Well Type:	Resource Protection	Driller #:	Not Reported
Static Level:	0	Flow Rate (GPM):	0
Flow Type:	Not Reported	PSI:	0
Well Test:	Not Reported	Water Reclamation #:	10

AR1536
North
1/2 - 1 Mile
Lower

WA WELLS WALOG1000358515

Database:	Ecology Well Logs	Well Log ID:	455357
Well Tag:	Not Reported	Project Tag:	Not Reported
Notice of Intent #:	S031205	Date Received:	08-OCT-06
Diameter:	0	Casing Depth:	0
Well Completion:	08-SEP-06	Well Owner:	Cdm
Well Type:	Resource Protection	Driller #:	Not Reported
Static Level:	0	Flow Rate (GPM):	0
Flow Type:	Not Reported	PSI:	0
Well Test:	Not Reported	Water Reclamation #:	10

AR1537
North
1/2 - 1 Mile
Lower

WA WELLS WALOG1000358516

Database:	Ecology Well Logs	Well Log ID:	455359
Well Tag:	Not Reported	Project Tag:	Not Reported
Notice of Intent #:	S031205	Date Received:	08-OCT-06
Diameter:	0	Casing Depth:	0
Well Completion:	08-SEP-06	Well Owner:	Cdm
Well Type:	Resource Protection	Driller #:	Not Reported
Static Level:	0	Flow Rate (GPM):	0
Flow Type:	Not Reported	PSI:	0
Well Test:	Not Reported	Water Reclamation #:	10

AR1538
North
1/2 - 1 Mile
Lower

WA WELLS WALOG1000358514

Database:	Ecology Well Logs	Well Log ID:	455355
Well Tag:	Not Reported	Project Tag:	Not Reported
Notice of Intent #:	S031205	Date Received:	08-OCT-06
Diameter:	0	Casing Depth:	0
Well Completion:	08-SEP-06	Well Owner:	Cdm
Well Type:	Resource Protection	Driller #:	Not Reported
Static Level:	0	Flow Rate (GPM):	0
Flow Type:	Not Reported	PSI:	0
Well Test:	Not Reported	Water Reclamation #:	10

GEOCHECK® - PHYSICAL SETTING SOURCE MAP FINDINGS

Map ID
Direction
Distance
Elevation

Database EDR ID Number

AR1539
North
1/2 - 1 Mile
Lower

WA WELLS WALOG1000329171

Database:	Ecology Well Logs	Well Log ID:	413894
Well Tag:	AHN843	Project Tag:	Not Reported
Notice of Intent #:	R065851	Date Received:	19-JUL-05
Diameter:	0	Casing Depth:	0
Well Completion:	07-JUL-04	Well Owner:	Wa State Dept Of Transportation
Well Type:	Resource Protection	Driller #:	Not Reported
Static Level:	0	Flow Rate (GPM):	0
Flow Type:	Not Reported	PSI:	0
Well Test:	Not Reported	Water Reclamation #:	10

AR1540
North
1/2 - 1 Mile
Lower

WA WELLS WALOG1000358513

Database:	Ecology Well Logs	Well Log ID:	455353
Well Tag:	Not Reported	Project Tag:	Not Reported
Notice of Intent #:	S031205	Date Received:	08-OCT-06
Diameter:	0	Casing Depth:	0
Well Completion:	08-SEP-06	Well Owner:	Cdm
Well Type:	Resource Protection	Driller #:	Not Reported
Static Level:	0	Flow Rate (GPM):	0
Flow Type:	Not Reported	PSI:	0
Well Test:	Not Reported	Water Reclamation #:	10

AR1541
North
1/2 - 1 Mile
Lower

WA WELLS WALOG1000116575

Database:	Ecology Well Logs	Well Log ID:	123624
Well Tag:	AER733	Project Tag:	Not Reported
Notice of Intent #:	R044169	Date Received:	01-JUN-99
Diameter:	0	Casing Depth:	0
Well Completion:	04-MAY-99	Well Owner:	Arco Am / Pm Station
Well Type:	Resource Protection	Driller #:	Not Reported
Static Level:	0	Flow Rate (GPM):	0
Flow Type:	Not Reported	PSI:	0
Well Test:	Not Reported	Water Reclamation #:	10

AR1542
North
1/2 - 1 Mile
Lower

WA WELLS WALOG1000116576

Database:	Ecology Well Logs	Well Log ID:	123625
Well Tag:	AER734	Project Tag:	Not Reported
Notice of Intent #:	R044169	Date Received:	01-JUN-99
Diameter:	0	Casing Depth:	0

GEOCHECK® - PHYSICAL SETTING SOURCE MAP FINDINGS

Well Completion:	04-MAY-99	Well Owner:	Arco Am / Pm Station
Well Type:	Resource Protection	Driller #:	Not Reported
Static Level:	0	Flow Rate (GPM):	0
Flow Type:	Not Reported	PSI:	0
Well Test:	Not Reported	Water Reclamation #:	10

AR1543
North
1/2 - 1 Mile
Lower

WA WELLS WALOG1000116574

Database:	Ecology Well Logs	Well Log ID:	123623
Well Tag:	AER732	Project Tag:	Not Reported
Notice of Intent #:	R044169	Date Received:	01-JUN-99
Diameter:	0	Casing Depth:	0
Well Completion:	04-MAY-99	Well Owner:	Arco Am / Pm Station
Well Type:	Resource Protection	Driller #:	Not Reported
Static Level:	0	Flow Rate (GPM):	0
Flow Type:	Not Reported	PSI:	0
Well Test:	Not Reported	Water Reclamation #:	10

AR1544
North
1/2 - 1 Mile
Lower

WA WELLS WALOG1000116572

Database:	Ecology Well Logs	Well Log ID:	123621
Well Tag:	AER730	Project Tag:	Not Reported
Notice of Intent #:	R044169	Date Received:	01-JUN-99
Diameter:	0	Casing Depth:	0
Well Completion:	04-MAY-99	Well Owner:	Arco Am / Pm Station
Well Type:	Resource Protection	Driller #:	Not Reported
Static Level:	0	Flow Rate (GPM):	0
Flow Type:	Not Reported	PSI:	0
Well Test:	Not Reported	Water Reclamation #:	10

AR1545
North
1/2 - 1 Mile
Lower

WA WELLS WALOG1000116573

Database:	Ecology Well Logs	Well Log ID:	123622
Well Tag:	AER731	Project Tag:	Not Reported
Notice of Intent #:	R044169	Date Received:	01-JUN-99
Diameter:	0	Casing Depth:	0
Well Completion:	04-MAY-99	Well Owner:	Arco Am / Pm Station
Well Type:	Resource Protection	Driller #:	Not Reported
Static Level:	0	Flow Rate (GPM):	0
Flow Type:	Not Reported	PSI:	0
Well Test:	Not Reported	Water Reclamation #:	10

GEOCHECK® - PHYSICAL SETTING SOURCE MAP FINDINGS

Map ID
Direction
Distance
Elevation

Database EDR ID Number

AR1546
North
1/2 - 1 Mile
Lower

WA WELLS WALOG1000201029

Database:	Ecology Well Logs	Well Log ID:	249097
Well Tag:	Not Reported	Project Tag:	Not Reported
Notice of Intent #:	D021146	Date Received:	17-DEC-99
Diameter:	10	Casing Depth:	40
Well Completion:	15-NOV-99	Well Owner:	Northwest Bld Corp
Well Type:	Water	Driller #:	Not Reported
Static Level:	0	Flow Rate (GPM):	0
Flow Type:	Not Reported	PSI:	0
Well Test:	Not Reported	Water Reclamation #:	10

AR1547
North
1/2 - 1 Mile
Lower

WA WELLS WALOG1000329040

Database:	Ecology Well Logs	Well Log ID:	413725
Well Tag:	Not Reported	Project Tag:	Not Reported
Notice of Intent #:	S024019	Date Received:	26-JUL-05
Diameter:	0	Casing Depth:	0
Well Completion:	27-JUL-04	Well Owner:	Wsdot
Well Type:	Resource Protection	Driller #:	Not Reported
Static Level:	0	Flow Rate (GPM):	0
Flow Type:	Not Reported	PSI:	0
Well Test:	Not Reported	Water Reclamation #:	10

AR1548
North
1/2 - 1 Mile
Lower

WA WELLS WALOG1000200897

Database:	Ecology Well Logs	Well Log ID:	248956
Well Tag:	AFG002	Project Tag:	Not Reported
Notice of Intent #:	R045881	Date Received:	16-AUG-00
Diameter:	0	Casing Depth:	0
Well Completion:	21-JUN-00	Well Owner:	Puyallup To Sr 509
Well Type:	Resource Protection	Driller #:	Not Reported
Static Level:	0	Flow Rate (GPM):	0
Flow Type:	Not Reported	PSI:	0
Well Test:	Not Reported	Water Reclamation #:	10

AR1549
North
1/2 - 1 Mile
Lower

WA WELLS WALOG1000116577

Database:	Ecology Well Logs	Well Log ID:	123626
Well Tag:	AER735	Project Tag:	Not Reported
Notice of Intent #:	R044169	Date Received:	01-JUN-99
Diameter:	0	Casing Depth:	0

GEOCHECK® - PHYSICAL SETTING SOURCE MAP FINDINGS

Well Completion:	04-MAY-99	Well Owner:	Arco Am / Pm Station
Well Type:	Resource Protection	Driller #:	Not Reported
Static Level:	0	Flow Rate (GPM):	0
Flow Type:	Not Reported	PSI:	0
Well Test:	Not Reported	Water Reclamation #:	10

AR1550
North
1/2 - 1 Mile
Lower

WA WELLS WALOG1000116578

Database:	Ecology Well Logs	Well Log ID:	123627
Well Tag:	AER736	Project Tag:	Not Reported
Notice of Intent #:	R044169	Date Received:	01-JUN-99
Diameter:	0	Casing Depth:	0
Well Completion:	04-MAY-99	Well Owner:	Arco Am / Pm Station
Well Type:	Resource Protection	Driller #:	Not Reported
Static Level:	0	Flow Rate (GPM):	0
Flow Type:	Not Reported	PSI:	0
Well Test:	Not Reported	Water Reclamation #:	10

AR1551
North
1/2 - 1 Mile
Lower

WA WELLS WALOG1000358517

Database:	Ecology Well Logs	Well Log ID:	455361
Well Tag:	Not Reported	Project Tag:	Not Reported
Notice of Intent #:	S031205	Date Received:	08-OCT-06
Diameter:	0	Casing Depth:	0
Well Completion:	08-SEP-06	Well Owner:	Cdm
Well Type:	Resource Protection	Driller #:	Not Reported
Static Level:	0	Flow Rate (GPM):	0
Flow Type:	Not Reported	PSI:	0
Well Test:	Not Reported	Water Reclamation #:	10

AR1552
North
1/2 - 1 Mile
Lower

WA WELLS WALOG1000647995

Database:	Ecology Well Logs	Well Log ID:	964471
Well Tag:	Not Reported	Project Tag:	Not Reported
Notice of Intent #:	AE22993	Date Received:	28-AUG-13
Diameter:	8	Casing Depth:	20
Well Completion:	30-JUL-13	Well Owner:	Hanish Auto Group
Well Type:	Decommissioning	Driller #:	2684
Static Level:	0	Flow Rate (GPM):	0
Flow Type:	Not Applicable	PSI:	0
Well Test:	Not Reported	Water Reclamation #:	10

GEOCHECK® - PHYSICAL SETTING SOURCE MAP FINDINGS

Map ID
Direction
Distance
Elevation

Database EDR ID Number

AR1553
North
1/2 - 1 Mile
Lower

WA WELLS WALOG1000648004

Database:	Ecology Well Logs	Well Log ID:	964491
Well Tag:	Not Reported	Project Tag:	Not Reported
Notice of Intent #:	AE22993	Date Received:	28-AUG-13
Diameter:	8	Casing Depth:	20
Well Completion:	30-JUL-13	Well Owner:	Hanish Auto Group
Well Type:	Decommissioning	Driller #:	2684
Static Level:	0	Flow Rate (GPM):	0
Flow Type:	Not Reported	PSI:	0
Well Test:	Not Reported	Water Reclamation #:	10

AR1554
North
1/2 - 1 Mile
Lower

WA WELLS WALOG1000358527

Database:	Ecology Well Logs	Well Log ID:	455381
Well Tag:	Not Reported	Project Tag:	Not Reported
Notice of Intent #:	S031205	Date Received:	08-OCT-06
Diameter:	0	Casing Depth:	0
Well Completion:	08-SEP-06	Well Owner:	Cdm
Well Type:	Resource Protection	Driller #:	Not Reported
Static Level:	0	Flow Rate (GPM):	0
Flow Type:	Not Reported	PSI:	0
Well Test:	Not Reported	Water Reclamation #:	10

AR1555
North
1/2 - 1 Mile
Lower

WA WELLS WALOG1000647981

Database:	Ecology Well Logs	Well Log ID:	964445
Well Tag:	Not Reported	Project Tag:	Not Reported
Notice of Intent #:	SE48938	Date Received:	28-AUG-13
Diameter:	8	Casing Depth:	20
Well Completion:	30-JUL-13	Well Owner:	Hanish Auto Group
Well Type:	Resource Protection	Driller #:	2684
Static Level:	0	Flow Rate (GPM):	0
Flow Type:	Not Reported	PSI:	0
Well Test:	Not Reported	Water Reclamation #:	10

AR1556
North
1/2 - 1 Mile
Lower

WA WELLS WALOG1000648007

Database:	Ecology Well Logs	Well Log ID:	964494
Well Tag:	Not Reported	Project Tag:	Not Reported
Notice of Intent #:	AE22993	Date Received:	28-AUG-13
Diameter:	8	Casing Depth:	20

GEOCHECK® - PHYSICAL SETTING SOURCE MAP FINDINGS

Well Completion:	30-JUL-13	Well Owner:	Hanish Auto Group
Well Type:	Decommissioning	Driller #:	2684
Static Level:	0	Flow Rate (GPM):	0
Flow Type:	Not Reported	PSI:	0
Well Test:	Not Reported	Water Reclamation #:	10

AR1557
North
1/2 - 1 Mile
Lower

WA WELLS WALOG1000649530

Database:	Ecology Well Logs	Well Log ID:	969542
Well Tag:	Not Reported	Project Tag:	Not Reported
Notice of Intent #:	RE08768	Date Received:	28-AUG-13
Diameter:	2	Casing Depth:	20
Well Completion:	30-JUL-13	Well Owner:	Hanish Auto Group
Well Type:	Resource Protection	Driller #:	2684
Static Level:	0	Flow Rate (GPM):	0
Flow Type:	Not Reported	PSI:	0
Well Test:	Not Reported	Water Reclamation #:	10

AR1558
North
1/2 - 1 Mile
Lower

WA WELLS WALOG1000648005

Database:	Ecology Well Logs	Well Log ID:	964492
Well Tag:	Not Reported	Project Tag:	Not Reported
Notice of Intent #:	SE48938	Date Received:	28-AUG-13
Diameter:	8	Casing Depth:	20
Well Completion:	30-JUL-13	Well Owner:	Hanish Auto Group
Well Type:	Resource Protection	Driller #:	2684
Static Level:	0	Flow Rate (GPM):	0
Flow Type:	Not Reported	PSI:	0
Well Test:	Not Reported	Water Reclamation #:	10

AR1559
North
1/2 - 1 Mile
Lower

WA WELLS WALOG1000648006

Database:	Ecology Well Logs	Well Log ID:	964493
Well Tag:	Not Reported	Project Tag:	Not Reported
Notice of Intent #:	SE48938	Date Received:	28-AUG-13
Diameter:	8	Casing Depth:	20
Well Completion:	30-JUL-13	Well Owner:	Hanish Auto Group
Well Type:	Resource Protection	Driller #:	2684
Static Level:	0	Flow Rate (GPM):	0
Flow Type:	Not Applicable	PSI:	0
Well Test:	Not Reported	Water Reclamation #:	10

GEOCHECK® - PHYSICAL SETTING SOURCE MAP FINDINGS

Map ID
Direction
Distance
Elevation

Database EDR ID Number

AR1560
North
1/2 - 1 Mile
Lower

WA WELLS WALOG1000358526

Database:	Ecology Well Logs	Well Log ID:	455379
Well Tag:	Not Reported	Project Tag:	Not Reported
Notice of Intent #:	S031205	Date Received:	08-OCT-06
Diameter:	0	Casing Depth:	0
Well Completion:	08-SEP-06	Well Owner:	Cdm
Well Type:	Resource Protection	Driller #:	Not Reported
Static Level:	0	Flow Rate (GPM):	0
Flow Type:	Not Reported	PSI:	0
Well Test:	Not Reported	Water Reclamation #:	10

AR1561
North
1/2 - 1 Mile
Lower

WA WELLS WALOG1000358520

Database:	Ecology Well Logs	Well Log ID:	455367
Well Tag:	Not Reported	Project Tag:	Not Reported
Notice of Intent #:	S031205	Date Received:	08-OCT-06
Diameter:	0	Casing Depth:	0
Well Completion:	08-SEP-06	Well Owner:	Cdm
Well Type:	Resource Protection	Driller #:	Not Reported
Static Level:	0	Flow Rate (GPM):	0
Flow Type:	Not Reported	PSI:	0
Well Test:	Not Reported	Water Reclamation #:	10

AR1562
North
1/2 - 1 Mile
Lower

WA WELLS WALOG1000358521

Database:	Ecology Well Logs	Well Log ID:	455369
Well Tag:	Not Reported	Project Tag:	Not Reported
Notice of Intent #:	S031205	Date Received:	08-OCT-06
Diameter:	0	Casing Depth:	0
Well Completion:	08-SEP-06	Well Owner:	Cdm
Well Type:	Resource Protection	Driller #:	Not Reported
Static Level:	0	Flow Rate (GPM):	0
Flow Type:	Not Reported	PSI:	0
Well Test:	Not Reported	Water Reclamation #:	10

AR1563
North
1/2 - 1 Mile
Lower

WA WELLS WALOG1000358518

Database:	Ecology Well Logs	Well Log ID:	455363
Well Tag:	Not Reported	Project Tag:	Not Reported
Notice of Intent #:	S031205	Date Received:	08-OCT-06
Diameter:	0	Casing Depth:	0

GEOCHECK® - PHYSICAL SETTING SOURCE MAP FINDINGS

Well Completion:	08-SEP-06	Well Owner:	Cdm
Well Type:	Resource Protection	Driller #:	Not Reported
Static Level:	0	Flow Rate (GPM):	0
Flow Type:	Not Reported	PSI:	0
Well Test:	Not Reported	Water Reclamation #:	10

AR1564
North
1/2 - 1 Mile
Lower

WA WELLS WALOG1000358519

Database:	Ecology Well Logs	Well Log ID:	455365
Well Tag:	Not Reported	Project Tag:	Not Reported
Notice of Intent #:	S031205	Date Received:	08-OCT-06
Diameter:	0	Casing Depth:	0
Well Completion:	08-SEP-06	Well Owner:	Cdm
Well Type:	Resource Protection	Driller #:	Not Reported
Static Level:	0	Flow Rate (GPM):	0
Flow Type:	Not Reported	PSI:	0
Well Test:	Not Reported	Water Reclamation #:	10

AR1565
North
1/2 - 1 Mile
Lower

WA WELLS WALOG1000358523

Database:	Ecology Well Logs	Well Log ID:	455373
Well Tag:	Not Reported	Project Tag:	Not Reported
Notice of Intent #:	S031205	Date Received:	08-OCT-06
Diameter:	0	Casing Depth:	0
Well Completion:	08-SEP-06	Well Owner:	Cdm
Well Type:	Resource Protection	Driller #:	Not Reported
Static Level:	0	Flow Rate (GPM):	0
Flow Type:	Not Reported	PSI:	0
Well Test:	Not Reported	Water Reclamation #:	10

AR1566
North
1/2 - 1 Mile
Lower

WA WELLS WALOG1000358524

Database:	Ecology Well Logs	Well Log ID:	455375
Well Tag:	Not Reported	Project Tag:	Not Reported
Notice of Intent #:	S031205	Date Received:	08-OCT-06
Diameter:	0	Casing Depth:	0
Well Completion:	08-SEP-06	Well Owner:	Cdm
Well Type:	Resource Protection	Driller #:	Not Reported
Static Level:	0	Flow Rate (GPM):	0
Flow Type:	Not Reported	PSI:	0
Well Test:	Not Reported	Water Reclamation #:	10

GEOCHECK® - PHYSICAL SETTING SOURCE MAP FINDINGS

Map ID
 Direction
 Distance
 Elevation

Database EDR ID Number

AR1567
North
1/2 - 1 Mile
Lower

WA WELLS WALOG1000358525

Database:	Ecology Well Logs	Well Log ID:	455377
Well Tag:	Not Reported	Project Tag:	Not Reported
Notice of Intent #:	S031205	Date Received:	08-OCT-06
Diameter:	0	Casing Depth:	0
Well Completion:	08-SEP-06	Well Owner:	Cdm
Well Type:	Resource Protection	Driller #:	Not Reported
Static Level:	0	Flow Rate (GPM):	0
Flow Type:	Not Reported	PSI:	0
Well Test:	Not Reported	Water Reclamation #:	10

AR1568
North
1/2 - 1 Mile
Lower

WA WELLS WALOG1000358522

Database:	Ecology Well Logs	Well Log ID:	455371
Well Tag:	Not Reported	Project Tag:	Not Reported
Notice of Intent #:	S031205	Date Received:	08-OCT-06
Diameter:	0	Casing Depth:	0
Well Completion:	08-SEP-06	Well Owner:	Cdm
Well Type:	Resource Protection	Driller #:	Not Reported
Static Level:	0	Flow Rate (GPM):	0
Flow Type:	Not Reported	PSI:	0
Well Test:	Not Reported	Water Reclamation #:	10

1569
North
1/2 - 1 Mile
Lower

WA WELLS WALOG1000364170

Database:	Ecology Well Logs	Well Log ID:	463452
Well Tag:	Not Reported	Project Tag:	Not Reported
Notice of Intent #:	DE00632	Date Received:	12-DEC-06
Diameter:	0	Casing Depth:	0
Well Completion:	18-SEP-06	Well Owner:	S Puyallup Llc
Well Type:	Water	Driller #:	Not Reported
Static Level:	0	Flow Rate (GPM):	0
Flow Type:	Not Reported	PSI:	0
Well Test:	Not Reported	Water Reclamation #:	10

1570
NE
1/2 - 1 Mile
Higher

FED USGS USGS40001250497

Organization ID:	USGS-WA		
Organization Name:	USGS Washington Water Science Center		
Monitor Location:	20N/04E-22Q02	Type:	Well
Description:	Not Reported	HUC:	17110014

GEOCHECK® - PHYSICAL SETTING SOURCE MAP FINDINGS

Drainage Area:	Not Reported	Drainage Area Units:	Not Reported
Contrib Drainage Area:	Not Reported	Contrib Drainage Area Unts:	Not Reported
Aquifer:	Not Reported	Formation Type:	Not Reported
Aquifer Type:	Not Reported	Construction Date:	19820101
Well Depth:	69	Well Depth Units:	ft
Well Hole Depth:	Not Reported	Well Hole Depth Units:	Not Reported

Ground water levels, Number of Measurements:	1	Level reading date:	1985-05-20
Feet below surface:	14.01	Feet to sea level:	Not Reported
Note:	Not Reported		

1G WNW 1/2 - 1 Mile Lower	Site ID: 7770 Groundwater Flow: NNW Shallowest Water Table Depth: 7.09 Deepest Water Table Depth: 8.14 Average Water Table Depth: Not Reported Date: 04/21/1992	AQUIFLOW	42482
--	--	-----------------	--------------

2G East 1/2 - 1 Mile Lower	Site ID: 100764 Groundwater Flow: NW Shallowest Water Table Depth: 7 Deepest Water Table Depth: 9 Average Water Table Depth: Not Reported Date: 07/28/1998	AQUIFLOW	42470
---	---	-----------------	--------------

GEOCHECK® - PHYSICAL SETTING SOURCE MAP FINDINGS RADON

AREA RADON INFORMATION

Federal EPA Radon Zone for PIERCE County: 3

- Note: Zone 1 indoor average level > 4 pCi/L.
 : Zone 2 indoor average level >= 2 pCi/L and <= 4 pCi/L.
 : Zone 3 indoor average level < 2 pCi/L.

Federal Area Radon Information for Zip Code: 98371

Number of sites tested: 7

Area	Average Activity	% <4 pCi/L	% 4-20 pCi/L	% >20 pCi/L
Living Area - 1st Floor	0.186 pCi/L	100%	0%	0%
Living Area - 2nd Floor	Not Reported	Not Reported	Not Reported	Not Reported
Basement	0.150 pCi/L	100%	0%	0%

PHYSICAL SETTING SOURCE RECORDS SEARCHED

TOPOGRAPHIC INFORMATION

USGS 7.5' Digital Elevation Model (DEM)

Source: United States Geologic Survey

EDR acquired the USGS 7.5' Digital Elevation Model in 2002 and updated it in 2006. The 7.5 minute DEM corresponds to the USGS 1:24,000- and 1:25,000-scale topographic quadrangle maps. The DEM provides elevation data with consistent elevation units and projection.

Current USGS 7.5 Minute Topographic Map

Source: U.S. Geological Survey

HYDROLOGIC INFORMATION

Flood Zone Data: This data was obtained from the Federal Emergency Management Agency (FEMA). It depicts 100-year and 500-year flood zones as defined by FEMA. It includes the National Flood Hazard Layer (NFHL) which incorporates Flood Insurance Rate Map (FIRM) data and Q3 data from FEMA in areas not covered by NFHL.

Source: FEMA

Telephone: 877-336-2627

Date of Government Version: 2003, 2015

NWI: National Wetlands Inventory. This data, available in select counties across the country, was obtained by EDR in 2002, 2005 and 2010 from the U.S. Fish and Wildlife Service.

State Wetlands Data: Wetland Inventory

Source: Department of Ecology

Telephone: 360-407-6121

HYDROGEOLOGIC INFORMATION

AQUIFLOW^R Information System

Source: EDR proprietary database of groundwater flow information

EDR has developed the AQUIFLOW Information System (AIS) to provide data on the general direction of groundwater flow at specific points. EDR has reviewed reports submitted to regulatory authorities at select sites and has extracted the date of the report, hydrogeologically determined groundwater flow direction and depth to water table information.

GEOLOGIC INFORMATION

Geologic Age and Rock Stratigraphic Unit

Source: P.G. Schruben, R.E. Arndt and W.J. Bawiec, Geology of the Conterminous U.S. at 1:2,500,000 Scale - A digital representation of the 1974 P.B. King and H.M. Beikman Map, USGS Digital Data Series DDS - 11 (1994).

STATSGO: State Soil Geographic Database

Source: Department of Agriculture, Natural Resources Conservation Service (NRCS)

The U.S. Department of Agriculture's (USDA) Natural Resources Conservation Service (NRCS) leads the national Conservation Soil Survey (NCSS) and is responsible for collecting, storing, maintaining and distributing soil survey information for privately owned lands in the United States. A soil map in a soil survey is a representation of soil patterns in a landscape. Soil maps for STATSGO are compiled by generalizing more detailed (SSURGO) soil survey maps.

SSURGO: Soil Survey Geographic Database

Source: Department of Agriculture, Natural Resources Conservation Service (NRCS)

Telephone: 800-672-5559

SSURGO is the most detailed level of mapping done by the Natural Resources Conservation Service, mapping scales generally range from 1:12,000 to 1:63,360. Field mapping methods using national standards are used to construct the soil maps in the Soil Survey Geographic (SSURGO) database. SSURGO digitizing duplicates the original soil survey maps. This level of mapping is designed for use by landowners, townships and county natural resource planning and management.

PHYSICAL SETTING SOURCE RECORDS SEARCHED

LOCAL / REGIONAL WATER AGENCY RECORDS

FEDERAL WATER WELLS

PWS: Public Water Systems

Source: EPA/Office of Drinking Water

Telephone: 202-564-3750

Public Water System data from the Federal Reporting Data System. A PWS is any water system which provides water to at least 25 people for at least 60 days annually. PWSs provide water from wells, rivers and other sources.

PWS ENF: Public Water Systems Violation and Enforcement Data

Source: EPA/Office of Drinking Water

Telephone: 202-564-3750

Violation and Enforcement data for Public Water Systems from the Safe Drinking Water Information System (SDWIS) after August 1995. Prior to August 1995, the data came from the Federal Reporting Data System (FRDS).

USGS Water Wells: USGS National Water Inventory System (NWIS)

This database contains descriptive information on sites where the USGS collects or has collected data on surface water and/or groundwater. The groundwater data includes information on wells, springs, and other sources of groundwater.

STATE RECORDS

Water Wells

Source: Department of Health

Telephone: 360-236-3148

Group A and B well locations.

Water Well Listing

Source: Public Utility District

Telephone: 206-779-7656

A listing of water well locations in Kitsap County.

Ecology Well Logs

Source: Department of Ecology

Telephone: 360-407-7294

Point geodatabase with a record for each Ecology well report. Points are located by quarter quarter section centroid.

Points contain all well report types including water wells, resource protection wells, and decommissioned wells.

OTHER STATE DATABASE INFORMATION

Oil and Gas Well Listing

Source: Department of Natural Resources

Telephone: 360-902-1450

Locations that represent oil and gas test well sites in Washington State from 1890 to present.

RADON

Area Radon Information

Source: USGS

Telephone: 703-356-4020

The National Radon Database has been developed by the U.S. Environmental Protection Agency (USEPA) and is a compilation of the EPA/State Residential Radon Survey and the National Residential Radon Survey. The study covers the years 1986 - 1992. Where necessary data has been supplemented by information collected at private sources such as universities and research institutions.

EPA Radon Zones

Source: EPA

Telephone: 703-356-4020

Sections 307 & 309 of IRRA directed EPA to list and identify areas of U.S. with the potential for elevated indoor radon levels.

PHYSICAL SETTING SOURCE RECORDS SEARCHED

OTHER

Airport Landing Facilities: Private and public use landing facilities
Source: Federal Aviation Administration, 800-457-6656

Epicenters: World earthquake epicenters, Richter 5 or greater
Source: Department of Commerce, National Oceanic and Atmospheric Administration

Earthquake Fault Lines: The fault lines displayed on EDR's Topographic map are digitized quaternary faultlines, prepared in 1975 by the United State Geological Survey

STREET AND ADDRESS INFORMATION

© 2015 TomTom North America, Inc. All rights reserved. This material is proprietary and the subject of copyright protection and other intellectual property rights owned by or licensed to Tele Atlas North America, Inc. The use of this material is subject to the terms of a license agreement. You will be held liable for any unauthorized copying or disclosure of this material.

Appendix B
Site Photographs
ES-8328



Photo 1
Facing south across the eastern perimeter of the subject site, with an on-site single-family residential home and 4th Street Southwest in view.



Photo 2
Groundwater monitoring well near the southeastern corner of the home.



Photo 3
Facing west across the southern perimeter of the subject site, with West Pioneer in view.



Photo 4
Facing north across a domestic water connection and a subsurface irrigation control structure in the southern portion of the subject site.

Photo 5
Interior of one of the several subsurface irrigation control structures along the on-site landscaping circles.



Photo 6
Facing west across a second groundwater monitoring well in the southern portion of the site.



Photo 7
Southwest corner of the site.



Photo 8
Facing north across the western margin of
the site and a third groundwater monitoring well.

Photo 9
Facing east across the northern margin of the
site and a fourth groundwater monitoring well.





Photo 10
Utility meter at the southwest side of the home.

Photo 11
North side of the home and attached garage.



Photo 12
Interior of the on-site home.



Photo 13
Large utility or recreation room within the home.



Photo 14
Furnace located within the home.



Photo 15
Representative chemical storage within attached garage.

Appendix C

Pierce County Assessor Documents

ES-8328



5745001631

204 4TH ST SW

BELL DONNA M

Summary	Taxes/Values	Land	Building	Sales	Map	Image
---------	--------------	------	----------	-------	-----	-------

1 Building

▼ Building 1

General Characteristics

Property Type	Residential
Condition	Average
Quality	Average
Neighborhood	090601
Occupancy	Single Family Residential
Square Feet	2,783
Net Square Feet	0
Attached Garage Square Feet	814
Detached Garage Square Feet	0
Carport Square Feet	0
Finished Attic Square Feet	0
Total Basement Square Feet	0
Finished Basement Square Feet	0
Basement Garage Door	0
Fireplaces	1

Built-As

Description	Year Built	Adjusted Year Built	Square Feet	Stories	Bedrooms	Bathrooms	Exterior	Class
1 Story	1946	1971	2,783	1	3	1.5	Frame Siding	n/a

Improvement Details

Type	Description	Units
Garage	Attached	814
Porch	Slab Roof Ceil	90
Porch	Wood Deck	426

I acknowledge and agree to the prohibitions listed in RCW 42.56.070(9) against releasing and/or using lists of individuals for commercial purposes. Neither Pierce County nor the Assessor-Treasurer warrants the accuracy, reliability or timeliness of any information in this system, and shall not be held liable for losses caused by using this information. Portions of this information may not be current or accurate. Any person or entity who relies on any information obtained from this system does so at their own risk. ***All critical information should be independently verified.***

Pierce County Assessor-Treasurer**Mike Lonergan**

2401 South 35th St Room 142

Tacoma, Washington 98409

(253)798-6111 or Fax (253)798-3142

www.piercecountywa.gov/atr



5745001632
 XXX W MEEKER
 BELL DONNA M

Summary	Taxes/Values	Land	Building	Sales	Map	Image
						0 Buildings

I acknowledge and agree to the prohibitions listed in RCW 42.56.070(9) against releasing and/or using lists of individuals for commercial purposes. Neither Pierce County nor the Assessor-Treasurer warrants the accuracy, reliability or timeliness of any information in this system, and shall not be held liable for losses caused by using this information. Portions of this information may not be current or accurate. Any person or entity who relies on any information obtained from this system does so at their own risk. ***All critical information should be independently verified.***

Pierce County Assessor-Treasurer
Mike Lonergan
 2401 South 35th St Room 142
 Tacoma, Washington 98409
 (253)798-6111 or Fax (253)798-3142
www.piercecountywa.gov/atr



5745001641
 XXX W MEEKER
 BELL DONNA M

Summary	Taxes/Values	Land	Building	Sales	Map	Image
						0 Buildings

I acknowledge and agree to the prohibitions listed in RCW 42.56.070(9) against releasing and/or using lists of individuals for commercial purposes. Neither Pierce County nor the Assessor-Treasurer warrants the accuracy, reliability or timeliness of any information in this system, and shall not be held liable for losses caused by using this information. Portions of this information may not be current or accurate. Any person or entity who relies on any information obtained from this system does so at their own risk. ***All critical information should be independently verified.***

Pierce County Assessor-Treasurer

Mike Lonergan

2401 South 35th St Room 142

Tacoma, Washington 98409

(253)798-6111 or Fax (253)798-3142

www.piercecountywa.gov/atr



5745001631
204 4TH ST SW
BELL DONNA M

Summary	Taxes/Values	Land	Building	Sales	Map	Image
<p>Size</p> <p>Square Footage 17,550</p> <p>Acres 0.403</p> <p>Front Foot 0</p>		<p>Amenities</p> <p>Water Front Type n/a</p> <p>View Quality n/a</p> <p>Street Type Paved</p>				
<p>Utilities</p> <p>Electric Power Installed</p> <p>Sewer Sewer/Septic Installed</p> <p>Water Water Installed</p>		<p>Location</p> <p>Land Economic Area 090601</p> <p>RTSQQ 04-20-28-41</p> <p>Value Area PI6</p>				
<p>! Warning: Appraisal data provided is for informational purposes only and is incomplete for determination of value.</p>						

I acknowledge and agree to the prohibitions listed in RCW 42.56.070(9) against releasing and/or using lists of individuals for commercial purposes. Neither Pierce County nor the Assessor-Treasurer warrants the accuracy, reliability or timeliness of any information in this system, and shall not be held liable for losses caused by using this information. Portions of this information may not be current or accurate. Any person or entity who relies on any information obtained from this system does so at their own risk. **All critical information should be independently verified.**

Pierce County Assessor-Treasurer
Mike Lonergan
2401 South 35th St Room 142
Tacoma, Washington 98409
(253)798-6111 or Fax (253)798-3142

www.piercecountywa.gov/atr



5745001632
 XXX W MEEKER
 BELL DONNA M

Summary	Taxes/Values	Land	Building	Sales	Map	Image
<p>Size</p> <p>Square Footage 6,750</p> <p>Acres 0.155</p> <p>Front Foot 0</p>		<p>Amenities</p> <p>Water Front Type n/a</p> <p>View Quality n/a</p> <p>Street Type Paved</p>				
<p>Utilities</p> <p>Electric Power Available</p> <p>Sewer Sewer/Septic Avail</p> <p>Water Water Available</p>		<p>Location</p> <p>Land Economic Area 090601</p> <p>RTSQQ 04-20-28-41</p> <p>Value Area PI6</p>				
<p>! Warning: Appraisal data provided is for informational purposes only and is incomplete for determination of value.</p>						

I acknowledge and agree to the prohibitions listed in RCW 42.56.070(9) against releasing and/or using lists of individuals for commercial purposes. Neither Pierce County nor the Assessor-Treasurer warrants the accuracy, reliability or timeliness of any information in this system, and shall not be held liable for losses caused by using this information. Portions of this information may not be current or accurate. Any person or entity who relies on any information obtained from this system does so at their own risk. **All critical information should be independently verified.**

Pierce County Assessor-Treasurer
 Mike Lonergan
 2401 South 35th St Room 142
 Tacoma, Washington 98409
 (253)798-6111 or Fax (253)798-3142

www.piercecountywa.gov/atr



5745001641
 XXX W MEEKER
 BELL DONNA M

Summary	Taxes/Values	Land	Building	Sales	Map	Image	
<p>Size</p> <p>Square Footage 8,100</p> <p>Acres 0.186</p> <p>Front Foot 0</p>		<p>Amenities</p> <p>Water Front Type n/a</p> <p>View Quality n/a</p> <p>Street Type Paved</p>					
<p>Utilities</p> <p>Electric Power Available</p> <p>Sewer Sewer/Septic Avail</p> <p>Water Water Available</p>		<p>Location</p> <p>Land Economic Area 090601</p> <p>RTSQQ 04-20-28-41</p> <p>Value Area PI6</p>					
<p>! Warning: Appraisal data provided is for informational purposes only and is incomplete for determination of value.</p>							

I acknowledge and agree to the prohibitions listed in RCW 42.56.070(9) against releasing and/or using lists of individuals for commercial purposes. Neither Pierce County nor the Assessor-Treasurer warrants the accuracy, reliability or timeliness of any information in this system, and shall not be held liable for losses caused by using this information. Portions of this information may not be current or accurate. Any person or entity who relies on any information obtained from this system does so at their own risk. **All critical information should be independently verified.**

Pierce County Assessor-Treasurer
Mike Lonergan
 2401 South 35th St Room 142
 Tacoma, Washington 98409
 (253)798-6111 or Fax (253)798-3142

www.piercecountywa.gov/atr



Planning and Public Works

About My Property

Parcel Information - 5745001631 - 204 4TH ST SW

Very Important Notes

This information combines several sources of information and should not be used for land development decisions without first consulting with your professional design team and/or the Planning and Public Works Development Center.



For Interactive mapping, please visit Public GIS

DISCLAIMER

All map features are approximate, this is not a survey. All data is expressly provided 'AS IS' and 'WITH ALL FAULTS', the County makes no warranty of fitness for a particular purpose.

About the Property

Assessor's Data	Unincorporated Pierce County	Tell Me More
Community Plan Area	City of Puyallup	Tell Me More
Current Zoning	City of Puyallup	Tell Me More
Development Moratorium	City of Puyallup	Tell Me More

ns

Documents, Applications/Permits	City of Puyallup	Tell Me More
Documents, Other	City of Puyallup	Tell Me More
Documents, Recorded	Unincorporated Pierce County	Tell Me More
Fire District	City of Puyallup	Tell Me More
Jurisdiction	City of Puyallup	Tell Me More
Lot Size in Acres	City of Puyallup	Tell Me More
Parcel Alerts	City of Puyallup	Tell Me More
Parcel Compliance Inquiries	City of Puyallup	Tell Me More
Range, Township, Section	City of Puyallup	Tell Me More
School District	City of Puyallup	Tell Me More
Sewer Service Area	City of Puyallup	Tell Me More
Site Address	204 4TH ST SW	Tell Me More
Traffic Impact Areas	City of Puyallup	Tell Me More
Transfer Development Rights	City of Puyallup	Tell Me More
Urban Growth Area	City of Puyallup	Tell Me More
About the Property's Natural Environment		
Frost Depth	City of Puyallup	Tell Me More

()

Open Space Corridors	City of Puyallup	Tell Me More
Shoreline Environment	City of Puyallup	Tell Me More
Shoreline Marine Habitat	City of Puyallup	Tell Me More
Snow Load	City of Puyallup	Tell Me More
Possible Site Constraints		
Aquifer Recharge Area	City of Puyallup	Tell Me More
Erosion Hazard	City of Puyallup	Tell Me More
Fish and Wildlife Habitat	City of Puyallup	Tell Me More
Flood	City of Puyallup	Tell Me More
Floodway, Possible	City of Puyallup	Tell Me More
Landslide	City of Puyallup	Tell Me More
Mine Hazard	City of Puyallup	Tell Me More
Resource Land	City of Puyallup	Tell Me More
Right-Of-Way Needs Area	City of Puyallup	Tell Me More
Volcanic Hazard	City of Puyallup	Tell Me More
Wetlands	City of Puyallup	Tell Me More

If you have questions about this information, please contact:

Pierce County Planning & Public Works Department

Email: Ask the Development Center

Phone: (253) 798-3739

Development Center Hours: Monday - Friday 9 a.m. to 2 p.m. (Excluding Holidays)

[Tell](#)

[Me](#)

[More](#)

()

Live Chat

Communicate with one of our staff:



[Tell](#)

[Me](#)

[More](#)

()

Helpful Links

View the Online Permit Information website for permit & application history, reported violations, and inspection requests.

[Tell](#)

[Me](#)

[More](#)

()

View the Planning and Public Works website for zoning and land use regulations and development standards.

[Tell](#)

[Me](#)

[More](#)

()

View the Auditor Document Search site to access official public records or land records.

Visit the Pierce County Public GIS website to create a customized map of Pierce County. Users can also turn on data layers and query the map for detailed information.

[Tell](#)

[Me](#)

[More](#)

View the Sheriff's Neighborhood Crime website for crime data around the property.

[More](#)

View all the County's Interactive Services for online access to the County's information systems.

[Tell](#)

[Me](#)

[More](#)

()

[Tell](#)

[Me](#)

[More](#)

()

[Tell](#)

[Me](#)

[More](#)

()

[Tell](#)
[Me](#)
[More](#)
()

[Tell](#)
[Me](#)
[More](#)
()

[Tell](#)
[Me](#)
[More](#)
()

[Tell](#)
[Me](#)
[More](#)
()

[Tell](#)
[Me](#)
[More](#)
()

[Tell](#)
[Me](#)
[More](#)
()

[Tell](#)
[Me](#)
[More](#)
()

[Tell](#)
[Me](#)
[More](#)
()



Planning and Public Works

About My Property

Parcel Information - 5745001632 - XXX W MEEKER

Very Important Notes

This information combines several sources of information and should not be used for land development decisions without first consulting with your professional design team and/or the Planning and Public Works Development Center.



For Interactive mapping, please visit Public GIS

DISCLAIMER

All map features are approximate, this is not a survey. All data is expressly provided 'AS IS' and 'WITH ALL FAULTS', the County makes no warranty of fitness for a particular purpose.

About the Property

Assessor's Data	Unincorporated Pierce County	Tell Me More
Community Plan Area	City of Puyallup	Tell Me More
Current Zoning	City of Puyallup	Tell Me More
Development Moratorium	City of Puyallup	Tell Me More

ns

Documents, Applications/Permits	City of Puyallup	Tell Me More
Documents, Other	City of Puyallup	Tell Me More
Documents, Recorded	Unincorporated Pierce County	Tell Me More
Fire District	City of Puyallup	Tell Me More
Jurisdiction	City of Puyallup	Tell Me More
Lot Size in Acres	City of Puyallup	Tell Me More
Parcel Alerts	City of Puyallup	Tell Me More
Parcel Compliance Inquiries	City of Puyallup	Tell Me More
Range, Township, Section	City of Puyallup	Tell Me More
School District	City of Puyallup	Tell Me More
Sewer Service Area	City of Puyallup	Tell Me More
Site Address	XXX W MEEKER	Tell Me More
Traffic Impact Areas	City of Puyallup	Tell Me More
Transfer Development Rights	City of Puyallup	Tell Me More
Urban Growth Area	City of Puyallup	Tell Me More
About the Property's Natural Environment		
Frost Depth	City of Puyallup	Tell Me More

()

Open Space Corridors	City of Puyallup	Tell Me More
Shoreline Environment	City of Puyallup	Tell Me More
Shoreline Marine Habitat	City of Puyallup	Tell Me More
Snow Load	City of Puyallup	Tell Me More
Possible Site Constraints		
Aquifer Recharge Area	City of Puyallup	Tell Me More
Erosion Hazard	City of Puyallup	Tell Me More
Fish and Wildlife Habitat	City of Puyallup	Tell Me More
Flood	City of Puyallup	Tell Me More
Floodway, Possible	City of Puyallup	Tell Me More
Landslide	City of Puyallup	Tell Me More
Mine Hazard	City of Puyallup	Tell Me More
Resource Land	City of Puyallup	Tell Me More
Right-Of-Way Needs Area	City of Puyallup	Tell Me More
Volcanic Hazard	City of Puyallup	Tell Me More
Wetlands	City of Puyallup	Tell Me More

If you have questions about this information, please contact:

Pierce County Planning & Public Works Department

Email: Ask the Development Center

Phone: (253) 798-3739

Development Center Hours: Monday - Friday 9 a.m. to 2 p.m. (Excluding Holidays)

[Tell Me More](#)
()

Live Chat

Communicate with one of our staff:



[Tell Me More](#)
()

Helpful Links

View the Online Permit Information website for permit & application history, reported violations, and inspection requests.

[Tell Me More](#)
()

View the Planning and Public Works website for zoning and land use regulations and development standards.

[Tell Me More](#)
()

View the Auditor Document Search site to access official public records or land records.

[Tell Me More](#)
()

Visit the Pierce County Public GIS website to create a customized map of Pierce County. Users can also turn on data layers and query the map for detailed information.

[Tell Me More](#)
()

View the Sheriff's Neighborhood Crime website for crime data around the property.

[Tell Me More](#)
()

View all the County's Interactive Services for online access to the County's information systems.

[Tell Me More](#)
()

[Tell Me More](#)
()

[Tell Me More](#)
()

[Tell](#)
[Me](#)
[More](#)
()

[Tell](#)
[Me](#)
[More](#)
()

[Tell](#)
[Me](#)
[More](#)
()

[Tell](#)
[Me](#)
[More](#)
()

[Tell](#)
[Me](#)
[More](#)
()

[Tell](#)
[Me](#)
[More](#)
()

[Tell](#)
[Me](#)
[More](#)
()

[Tell](#)
[Me](#)
[More](#)
()



Planning and Public Works

About My Property

Parcel Information - 5745001641 - XXX W MEEKER

Very Important Notes

This information combines several sources of information and should not be used for land development decisions without first consulting with your professional design team and/or the Planning and Public Works Development Center.



For Interactive mapping, please visit Public GIS

DISCLAIMER

All map features are approximate, this is not a survey. All data is expressly provided 'AS IS' and 'WITH ALL FAULTS', the County makes no warranty of fitness for a particular purpose.

About the Property

Assessor's Data	Unincorporated Pierce County	Tell Me More
Community Plan Area	City of Puyallup	Tell Me More
Current Zoning	City of Puyallup	Tell Me More
Development Moratorium	City of Puyallup	Tell Me More

ns

Documents, Applications/Permits	City of Puyallup	Tell Me More
Documents, Other	City of Puyallup	Tell Me More
Documents, Recorded	Unincorporated Pierce County	Tell Me More
Fire District	City of Puyallup	Tell Me More
Jurisdiction	City of Puyallup	Tell Me More
Lot Size in Acres	City of Puyallup	Tell Me More
Parcel Alerts	City of Puyallup	Tell Me More
Parcel Compliance Inquiries	City of Puyallup	Tell Me More
Range, Township, Section	City of Puyallup	Tell Me More
School District	City of Puyallup	Tell Me More
Sewer Service Area	City of Puyallup	Tell Me More
Site Address	XXX W MEEKER	Tell Me More
Traffic Impact Areas	City of Puyallup	Tell Me More
Transfer Development Rights	City of Puyallup	Tell Me More
Urban Growth Area	City of Puyallup	Tell Me More
About the Property's Natural Environment		
Frost Depth	City of Puyallup	Tell Me More

()

Open Space Corridors	City of Puyallup	Tell Me More
Shoreline Environment	City of Puyallup	Tell Me More
Shoreline Marine Habitat	City of Puyallup	Tell Me More
Snow Load	City of Puyallup	Tell Me More
Possible Site Constraints		
Aquifer Recharge Area	City of Puyallup	Tell Me More
Erosion Hazard	City of Puyallup	Tell Me More
Fish and Wildlife Habitat	City of Puyallup	Tell Me More
Flood	City of Puyallup	Tell Me More
Floodway, Possible	City of Puyallup	Tell Me More
Landslide	City of Puyallup	Tell Me More
Mine Hazard	City of Puyallup	Tell Me More
Resource Land	City of Puyallup	Tell Me More
Right-Of-Way Needs Area	City of Puyallup	Tell Me More
Volcanic Hazard	City of Puyallup	Tell Me More
Wetlands	City of Puyallup	Tell Me More

If you have questions about this information, please contact:

Pierce County Planning & Public Works Department

Email: Ask the Development Center

Phone: (253) 798-3739

Development Center Hours: Monday - Friday 9 a.m. to 2 p.m. (Excluding Holidays)

[Tell Me More](#)
()

Live Chat

Communicate with one of our staff:



[Tell Me More](#)
()

Helpful Links

View the Online Permit Information website for permit & application history, reported violations, and inspection requests.

[Tell Me More](#)
()

View the Planning and Public Works website for zoning and land use regulations and development standards.

[Tell Me More](#)
()

View the Auditor Document Search site to access official public records or land records.

[Tell Me More](#)
()

Visit the Pierce County Public GIS website to create a customized map of Pierce County. Users can also turn on data layers and query the map for detailed information.

[Tell Me More](#)
()

View the Sheriff's Neighborhood Crime website for crime data around the property.

[Tell Me More](#)
()

View all the County's Interactive Services for online access to the County's information systems.

[Tell Me More](#)
()

[Tell Me More](#)
()

[Tell Me More](#)
()

[Tell Me More](#)
()

[Tell](#)
[Me](#)
[More](#)
()

[Tell](#)
[Me](#)
[More](#)
()

[Tell](#)
[Me](#)
[More](#)
()

[Tell](#)
[Me](#)
[More](#)
()

[Tell](#)
[Me](#)
[More](#)
()

[Tell](#)
[Me](#)
[More](#)
()

[Tell](#)
[Me](#)
[More](#)
()

[Tell](#)
[Me](#)
[More](#)
()



5745001631

204 4TH ST SW

BELL DONNA M

Summary	Taxes/Values	Land	Building	Sales	Map	Image
---------	--------------	------	----------	-------	-----	-------

Property Details

Parcel Number 5745001631

Site Address 204 4TH ST SW

Account Type Real Property

Category Land and Improvements

Use Code 1101-SINGLE FAMILY DWELLING

Taxpayer Details

Taxpayer Name BELL DONNA M

Mailing Address 1105 7TH AVE SW
PUYALLUP, WA
98371-6760

Appraisal Details

Land Economic Area 090601

Value Area PI6

Appr Acct Type Residential

Business Name

Last Inspection 04/18/2019-Physical Inspection

Appraisal Area 09

Assessment Details

2021 Values for 2022 Tax

Taxable Value 552,100

Assessed Value 552,100

Related Parcels

Group Account Number n/a

Located On n/a

Associated Parcels n/a

Tax Description

Section 28 Township 20 Range 04 Quarter 41 MEEKERS 1ST & 2ND ELY 130 FT OF LOTS 1 THRU 5 B 31 PER CT DECREE 86-4-00146-1 OUT OF 163-0, 161-0 & 162-0 SEG A-0117 PP RJ

I acknowledge and agree to the prohibitions listed in RCW 42.56.070(9) against releasing and/or using lists of individuals for commercial purposes. Neither Pierce County nor the Assessor-Treasurer warrants the accuracy, reliability or timeliness of any information in this system, and shall not be held liable for losses caused by using this information. Portions of this information may not be current or accurate. Any person or entity who relies on any information obtained from this system does so at their own risk. ***All critical information should be independently verified.***

Pierce County Assessor-Treasurer

Mike Lonergan

2401 South 35th St Room 142

Tacoma, Washington 98409

(253)798-6111 or Fax (253)798-3142

www.piercecountywa.gov/atr



5745001632
 XXX W MEEKER
 BELL DONNA M

Summary	Taxes/Values	Land	Building	Sales	Map	Image
Property Details <p> Parcel Number 5745001632 Site Address XXX W MEEKER Account Type Real Property Category Land and Improvements Use Code 9100-VACANT LAND UNDEVELOPED </p>						
Taxpayer Details <p> Taxpayer Name BELL DONNA M Mailing Address 1105 7TH AVE SW PUYALLUP, WA 98371-6760 </p>						
Appraisal Details <p> Land Economic Area 090601 Value Area PI6 Appr Acct Type Residential Business Name Last Inspection 04/18/2019-Physical Inspection Appraisal Area 09 </p>						

Assessment Details

2021 Values for 2022 Tax

Taxable Value 142,600

Assessed Value 142,600

Related Parcels

Group Account Number n/a

Located On n/a

Associated Parcels n/a

Tax Description

Section 28 Township 20 Range 04 Quarter 41 MEEKERS 1ST & 2ND W 20 FT OF L 5 & ALL OF L 6 BLK 31
PER CT DECREE 86-4-00146-1 OUT OF 163-0 SEG A-0117 PP RJ SEG A-0117 PP RJ

I acknowledge and agree to the prohibitions listed in RCW 42.56.070(9) against releasing and/or using lists of individuals for commercial purposes. Neither Pierce County nor the Assessor-Treasurer warrants the accuracy, reliability or timeliness of any information in this system, and shall not be held liable for losses caused by using this information. Portions of this information may not be current or accurate. Any person or entity who relies on any information obtained from this system does so at their own risk. ***All critical information should be independently verified.***

Pierce County Assessor-Treasurer

Mike Lonergan

2401 South 35th St Room 142

Tacoma, Washington 98409

(253)798-6111 or Fax (253)798-3142

www.piercecountywa.gov/atr



5745001641
 XXX W MEEKER
 BELL DONNA M

Summary	Taxes/Values	Land	Building	Sales	Map	Image
<p>Property Details</p> <p>Parcel Number 5745001641</p> <p>Site Address XXX W MEEKER</p> <p>Account Type Real Property</p> <p>Category Land and Improvements</p> <p>Use Code 9100-VACANT LAND UNDEVELOPED</p>						
<p>Taxpayer Details</p> <p>Taxpayer Name BELL DONNA M</p> <p>Mailing Address 1105 7TH AVE SW PUYALLUP, WA 98371-6760</p>						
<p>Appraisal Details</p> <p>Land Economic Area 090601</p> <p>Value Area PI6</p> <p>Appr Acct Type Residential</p> <p>Business Name</p> <p>Last Inspection 04/18/2019-Physical Inspection</p> <p>Appraisal Area 09</p>						

Assessment Details

2021 Values for 2022 Tax

Taxable Value 149,900

Assessed Value 149,900

Related Parcels

Group Account Number n/a

Located On n/a

Associated Parcels n/a

Tax Description

Section 28 Township 20 Range 04 Quarter 41 MEEKERS 1ST & 2ND L 7 & 8 B 31 SEG F 8377

I acknowledge and agree to the prohibitions listed in RCW 42.56.070(9) against releasing and/or using lists of individuals for commercial purposes. Neither Pierce County nor the Assessor-Treasurer warrants the accuracy, reliability or timeliness of any information in this system, and shall not be held liable for losses caused by using this information. Portions of this information may not be current or accurate. Any person or entity who relies on any information obtained from this system does so at their own risk. ***All critical information should be independently verified.***

Pierce County Assessor-Treasurer

Mike Lonergan

2401 South 35th St Room 142

Tacoma, Washington 98409

(253)798-6111 or Fax (253)798-3142

www.piercecountywa.gov/atr

Appendix D
EDR Certified Sanborn Map Report
ES-8328



Bell Property

204 4th Street Southwest

Puyallup, WA 98371

Inquiry Number: 6774266.3

December 03, 2021

Certified Sanborn® Map Report



6 Armstrong Road, 4th floor
Shelton, CT 06484
Toll Free: 800.352.0050
www.edrnet.com

Certified Sanborn® Map Report

12/03/21

Site Name:

Bell Property
204 4th Street Southwest
Puyallup, WA 98371
EDR Inquiry # 6774266.3

Client Name:

Earth Solutions Northwest
15365 NE 90th S
Redmond, WA 98052
Contact: Jessica Babb



The Sanborn Library has been searched by EDR and maps covering the target property location as provided by Earth Solutions Northwest were identified for the years listed below. The Sanborn Library is the largest, most complete collection of fire insurance maps. The collection includes maps from Sanborn, Bromley, Perris & Browne, Hopkins, Barlow, and others. Only Environmental Data Resources Inc. (EDR) is authorized to grant rights for commercial reproduction of maps by the Sanborn Library LLC, the copyright holder for the collection. Results can be authenticated by visiting www.edrnet.com/sanborn.

The Sanborn Library is continually enhanced with newly identified map archives. This report accesses all maps in the collection as of the day this report was generated.

Certified Sanborn Results:

Certification # 0A1C-4332-B779
PO # Bell Property
Project ES-8328

Maps Provided:

- 1964
- 1945
- 1927
- 1912
- 1909
- 1900
- 1894
- 1891



Sanborn® Library search results

Certification #: 0A1C-4332-B779

The Sanborn Library includes more than 1.2 million fire insurance maps from Sanborn, Bromley, Perris & Browne, Hopkins, Barlow and others which track historical property usage in approximately 12,000 American cities and towns. Collections searched:

- Library of Congress
- University Publications of America
- EDR Private Collection

The Sanborn Library LLC Since 1866™

Limited Permission To Make Copies

Earth Solutions Northwest (the client) is permitted to make up to FIVE photocopies of this Sanborn Map transmittal and each fire insurance map accompanying this report solely for the limited use of its customer. No one other than the client is authorized to make copies. Upon request made directly to an EDR Account Executive, the client may be permitted to make a limited number of additional photocopies. This permission is conditioned upon compliance by the client, its customer and their agents with EDR's copyright policy; a copy of which is available upon request.

Disclaimer - Copyright and Trademark Notice

This Report contains certain information obtained from a variety of public and other sources reasonably available to Environmental Data Resources, Inc. It cannot be concluded from this Report that coverage information for the target and surrounding properties does not exist from other sources. NO WARRANTY EXPRESSED OR IMPLIED, IS MADE WHATSOEVER IN CONNECTION WITH THIS REPORT. ENVIRONMENTAL DATA RESOURCES, INC. SPECIFICALLY DISCLAIMS THE MAKING OF ANY SUCH WARRANTIES, INCLUDING WITHOUT LIMITATION, MERCHANTABILITY OR FITNESS FOR A PARTICULAR USE OR PURPOSE. ALL RISK IS ASSUMED BY THE USER. IN NO EVENT SHALL ENVIRONMENTAL DATA RESOURCES, INC. BE LIABLE TO ANYONE, WHETHER ARISING OUT OF ERRORS OR OMISSIONS, NEGLIGENCE, ACCIDENT OR ANY OTHER CAUSE, FOR ANY LOSS OF DAMAGE, INCLUDING, WITHOUT LIMITATION, SPECIAL, INCIDENTAL, CONSEQUENTIAL, OR EXEMPLARY DAMAGES. ANY LIABILITY ON THE PART OF ENVIRONMENTAL DATA RESOURCES, INC. IS STRICTLY LIMITED TO A REFUND OF THE AMOUNT PAID FOR THIS REPORT. Purchaser accepts this Report "AS IS". Any analyses, estimates, ratings, environmental risk levels or risk codes provided in this Report are provided for illustrative purposes only, and are not intended to provide, nor should they be interpreted as providing any facts regarding, or prediction or forecast of, any environmental risk for any property. Only a Phase I Environmental Site Assessment performed by an environmental professional can provide information regarding the environmental risk for any property. Additionally, the information provided in this Report is not to be construed as legal advice. Copyright 2021 by Environmental Data Resources, Inc. All rights reserved. Reproduction in any media or format, in whole or in part, of any report or map of Environmental Data Resources, Inc., or its affiliates, is prohibited without prior written permission.

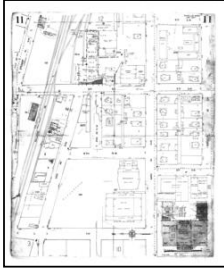
EDR and its logos (including Sanborn and Sanborn Map) are trademarks of Environmental Data Resources, Inc. or its affiliates. All other trademarks used herein are the property of their respective owners.

Sanborn Sheet Key

This Certified Sanborn Map Report is based upon the following Sanborn Fire Insurance map sheets.



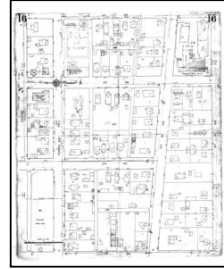
1964 Source Sheets




Volume 1, Sheet 11
1964



Volume 1, Sheet 12
1964



Volume 1, Sheet 16
1964



Volume 1, Sheet 17
1964

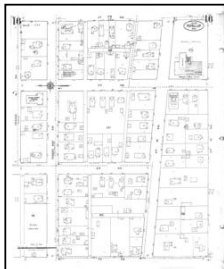
1945 Source Sheets



Volume 1, Sheet 11
1945



Volume 1, Sheet 12
1945



Volume 1, Sheet 16
1945



Volume 1, Sheet 17
1945

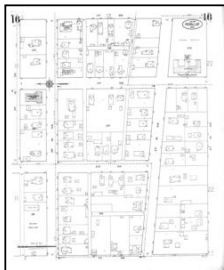
1927 Source Sheets



Volume 1, Sheet 11
1927



Volume 1, Sheet 12
1927



Volume 1, Sheet 16
1927



Volume 1, Sheet 17
1927

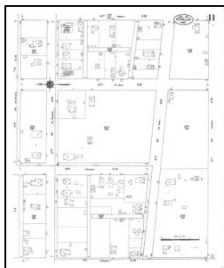
1912 Source Sheets



Volume 1, Sheet 7
1912



Volume 1, Sheet 8
1912



Volume 1, Sheet 11
1912



Volume 1, Sheet 12
1912

Sanborn Sheet Key

This Certified Sanborn Map Report is based upon the following Sanborn Fire Insurance map sheets.



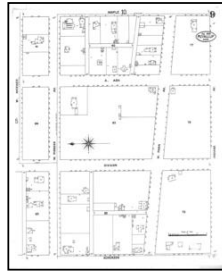
1909 Source Sheets



Volume 1, Sheet 5
1909



Volume 1, Sheet 6
1909



Volume 1, Sheet 9
1909

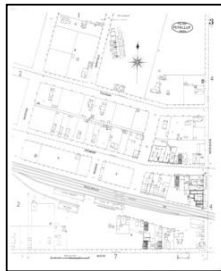


Volume 1, Sheet 10
1909


1900 Source Sheets



Volume 1, Sheet 2
1900



Volume 1, Sheet 3
1900




Volume 1, Sheet 6
1900



Volume 1, Sheet 7
1900

1894 Source Sheets



Volume 1, Sheet 5
1894



Volume 1, Sheet 2
1894

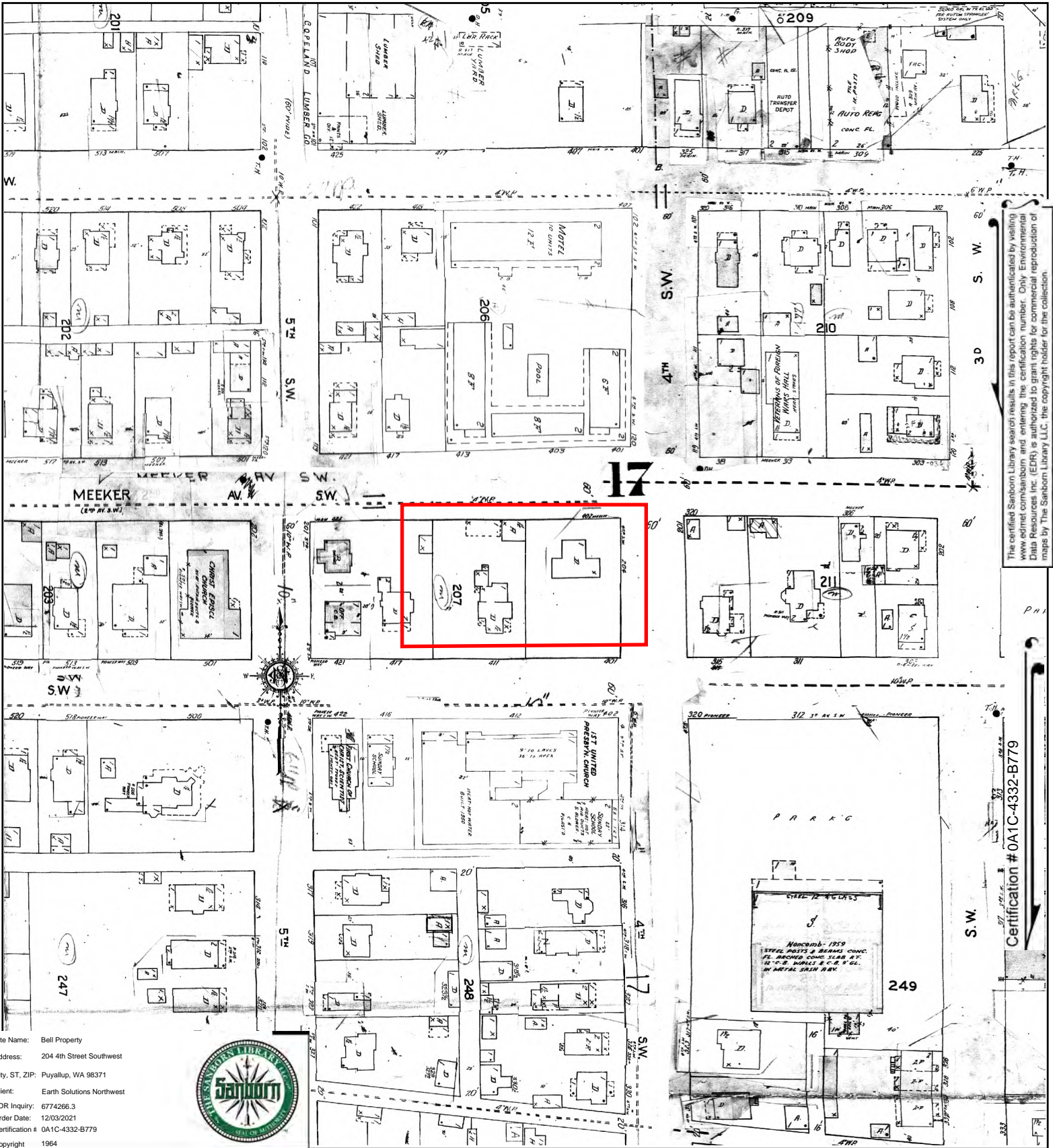
1891 Source Sheets



Volume 1, Sheet 2
1891



Volume 1, Sheet 5
1891




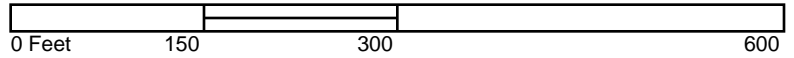
The certified Sanborn Library search results in this report can be authorized by visiting www.edr.com/sanborn and entering the certification number. Only Environmental Data Resources Inc. (EDR) is authorized to grant rights for commercial reproduction of maps by The Sanborn Library LLC, the copyright holder for the collection.

Certification # 0A1C-4332-B779

Site Name: Bell Property
 Address: 204 4th Street Southwest
 City, ST, ZIP: Puyallup, WA 98371
 Client: Earth Solutions Northwest
 EDR Inquiry: 6774266.3
 Order Date: 12/03/2021
 Certification # 0A1C-4332-B779
 Copyright 1964



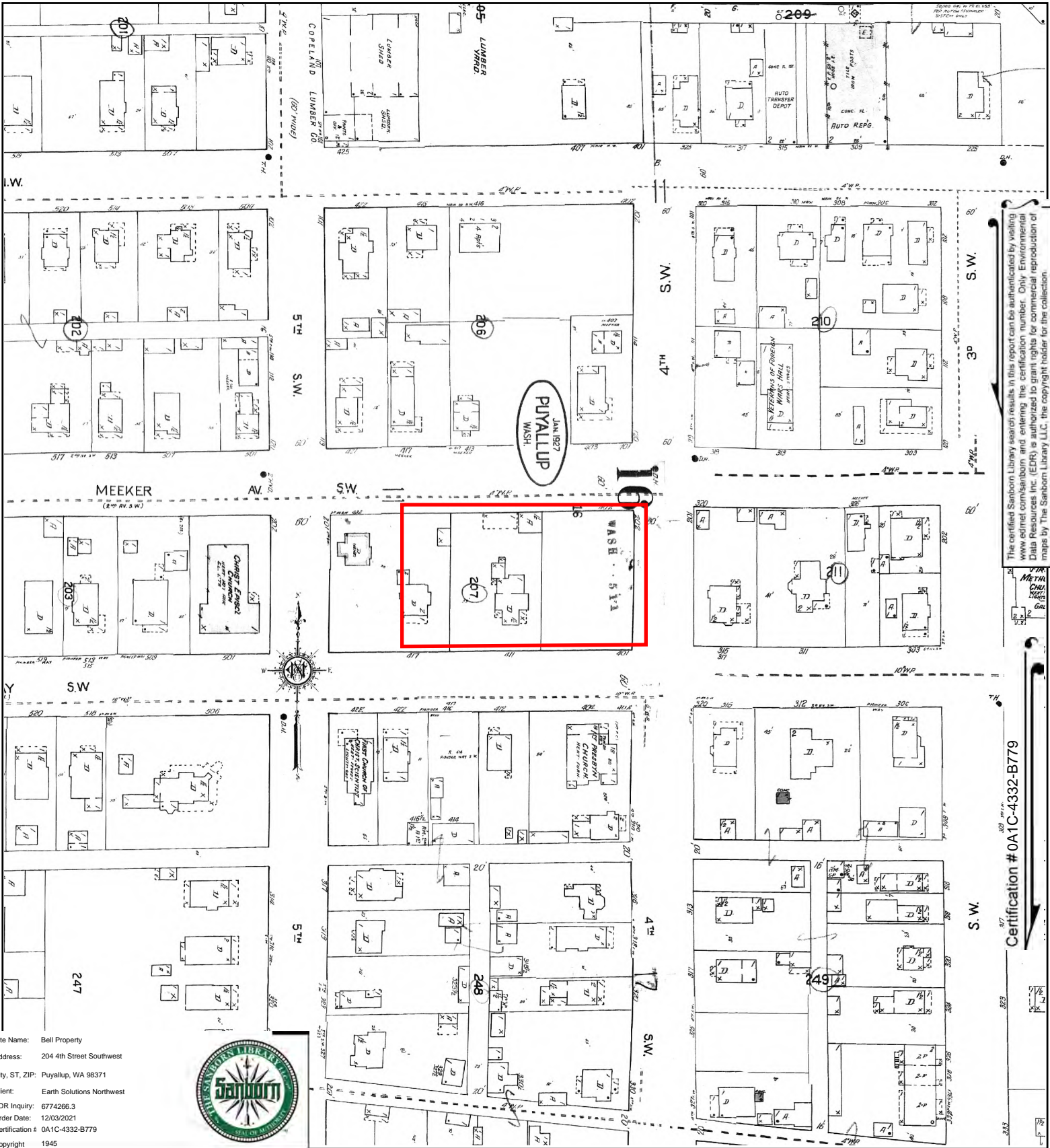
This Certified Sanborn Map combines the following sheets.
 Outlined areas indicate map sheets within the collection.



11	12
16	17

Volume 1, Sheet 17
 Volume 1, Sheet 16
 Volume 1, Sheet 12
 Volume 1, Sheet 11






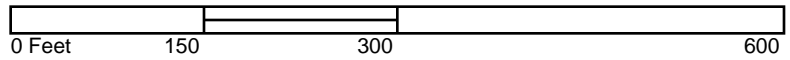
The certified Sanborn Library search results in this report can be authorized by visiting www.edr.com/sanborn and entering the certification number. Only Environmental Data Resources Inc. (EDR) is authorized to grant rights for commercial reproduction of maps by The Sanborn Library LLC, the copyright holder for the collection.

Certification # 0A1C-4332-B779

Site Name: Bell Property
 Address: 204 4th Street Southwest
 City, ST, ZIP: Puyallup, WA 98371
 Client: Earth Solutions Northwest
 EDR Inquiry: 6774266.3
 Order Date: 12/03/2021
 Certification # 0A1C-4332-B779
 Copyright 1945



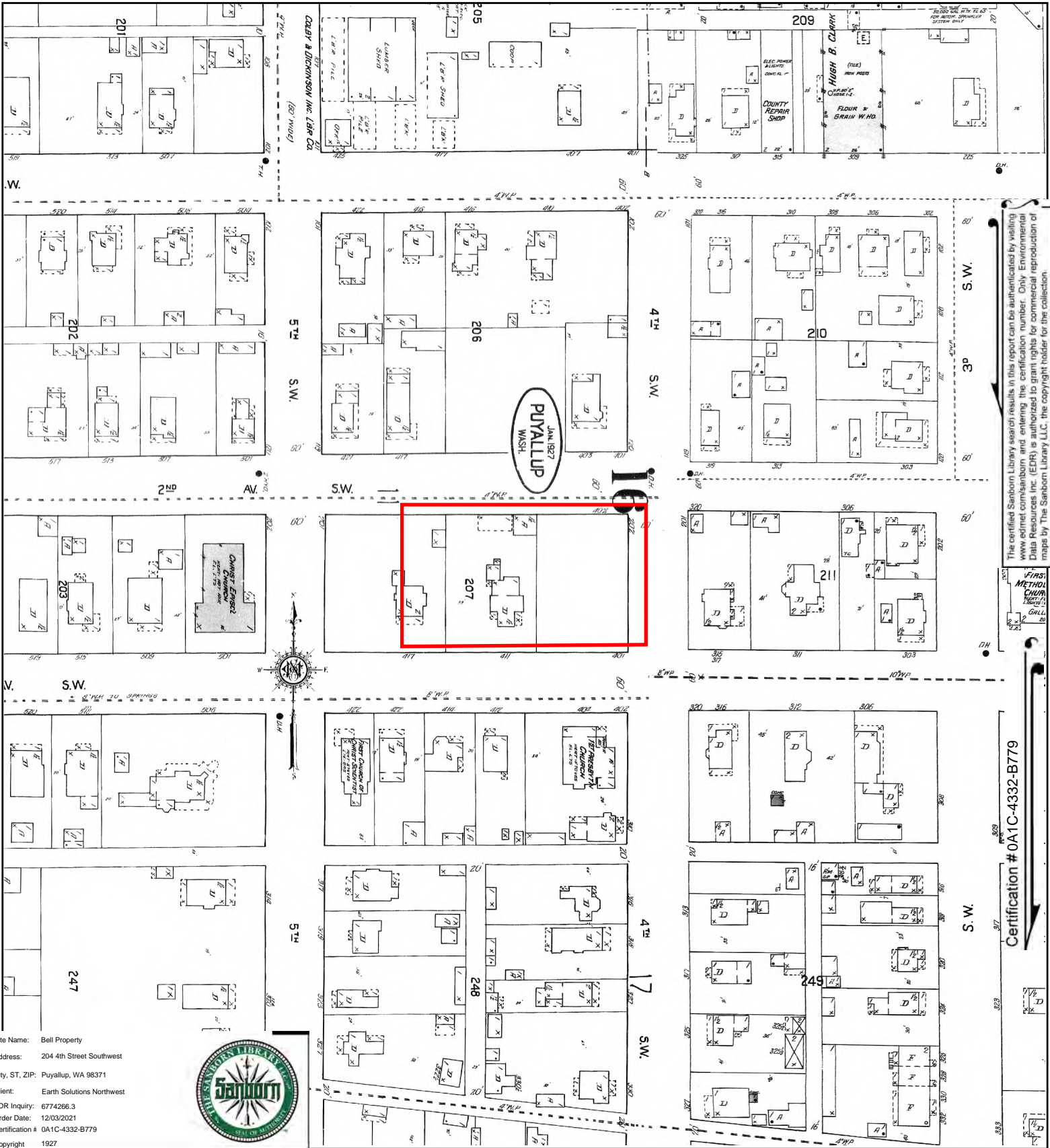
This Certified Sanborn Map combines the following sheets.
 Outlined areas indicate map sheets within the collection.



11	12
16	17

Volume 1, Sheet 17
 Volume 1, Sheet 16
 Volume 1, Sheet 12
 Volume 1, Sheet 11





The certified Sanborn Library search results in this report can be authenticated by visiting www.edr.com/sanborn and entering the certification number. Only Environmental Data Resources Inc. (EDR) is authorized to grant rights for commercial reproduction of maps by The Sanborn Library LLC, the copyright holder for the collection.


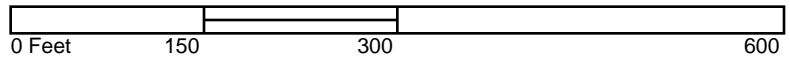
VIAS:
METHOD:
CHUR:
SCHOOL:
GALL:

Certification # 0A1C-4332-B779

Site Name: Bell Property
 Address: 204 4th Street Southwest
 City, ST, ZIP: Puyallup, WA 98371
 Client: Earth Solutions Northwest
 EDR Inquiry: 6774266.3
 Order Date: 12/03/2021
 Certification # 0A1C-4332-B779
 Copyright 1927



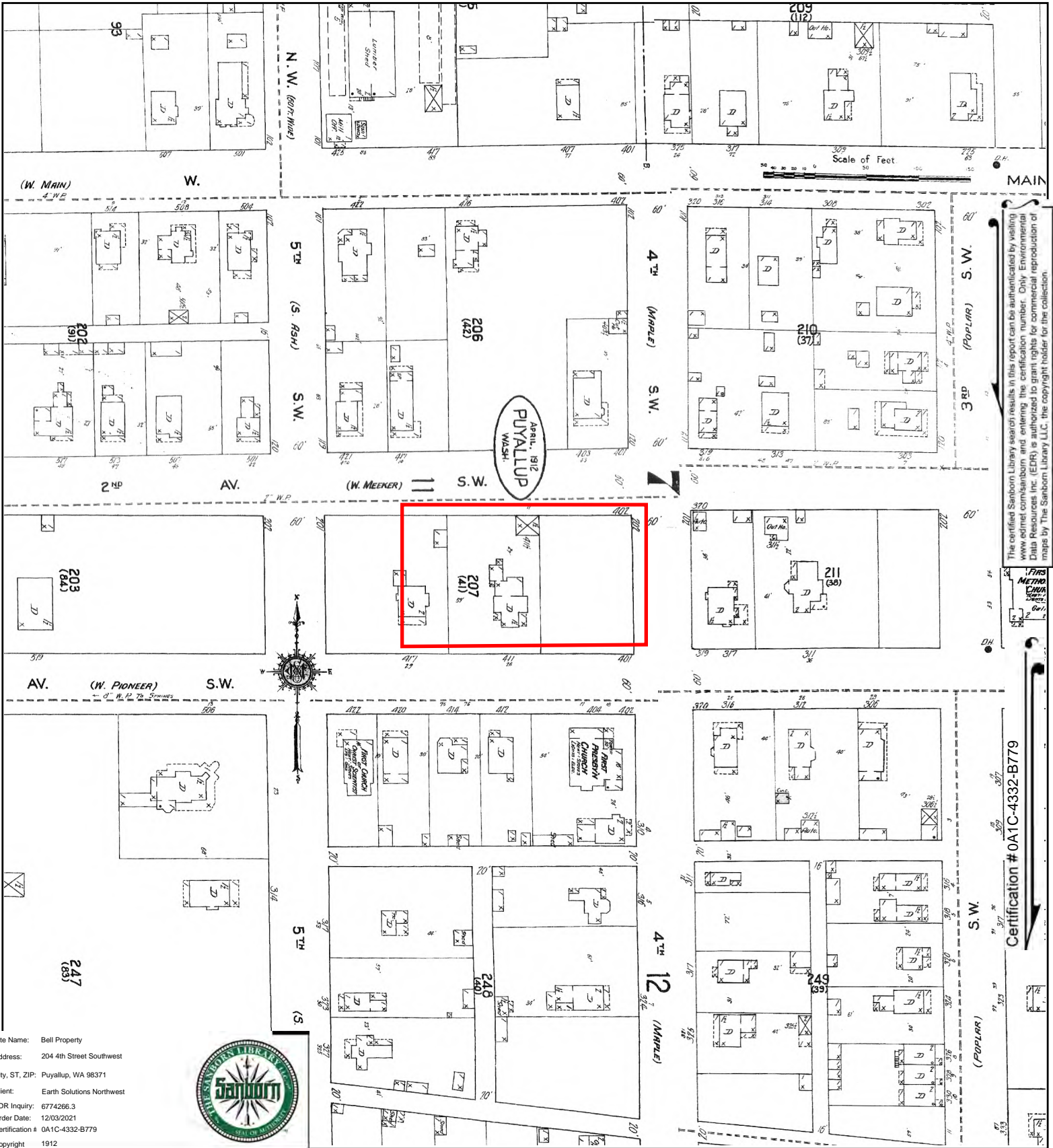
This Certified Sanborn Map combines the following sheets.
 Outlined areas indicate map sheets within the collection.



11	12
16	17

Volume 1, Sheet 17
 Volume 1, Sheet 16
 Volume 1, Sheet 12
 Volume 1, Sheet 11





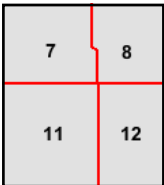

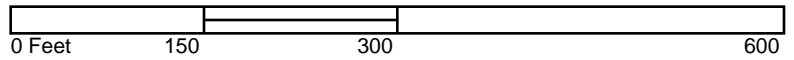
The certified Sanborn Library search results in this report can be authorized by visiting www.edr.com/sanborn and entering the certification number. Only Environmental Data Resources Inc. (EDR) is authorized to grant rights for commercial reproduction of maps by The Sanborn Library LLC, the copyright holder for the collection.

Certification # 0A1C-4332-B779

Site Name: Bell Property
 Address: 204 4th Street Southwest
 City, ST, ZIP: Puyallup, WA 98371
 Client: Earth Solutions Northwest
 EDR Inquiry: 6774266.3
 Order Date: 12/03/2021
 Certification # 0A1C-4332-B779
 Copyright 1912

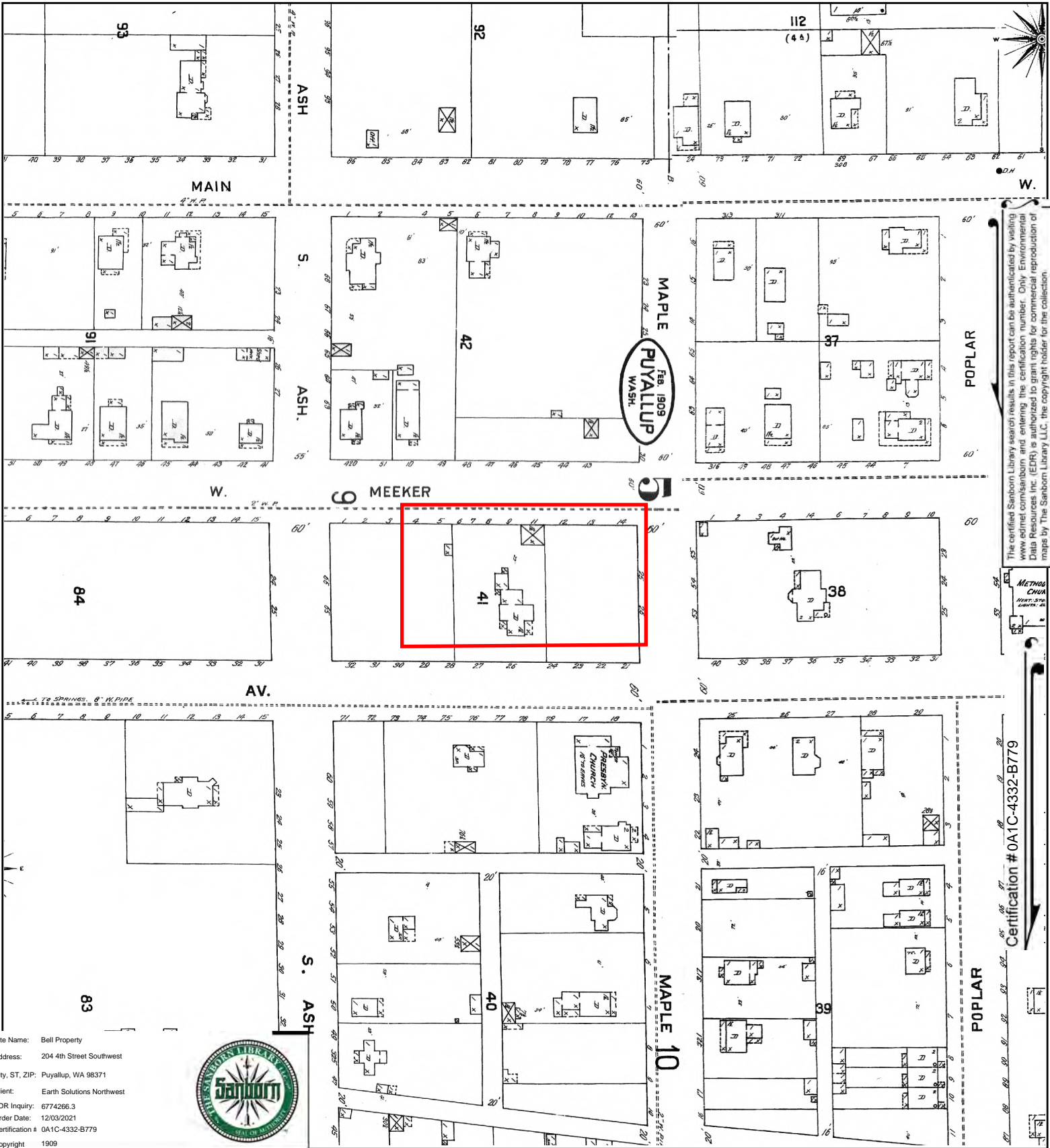


This Certified Sanborn Map combines the following sheets.
 Outlined areas indicate map sheets within the collection.



Volume 1, Sheet 12
 Volume 1, Sheet 11
 Volume 1, Sheet 8
 Volume 1, Sheet 7






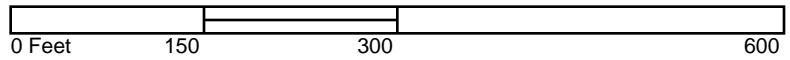
The certified Sanborn Library search results in this report can be authorized by visiting www.edr.com/sanborn and entering the certification number. Only Environmental Data Resources Inc. (EDR) is authorized to grant rights for commercial reproduction of maps by The Sanborn Library LLC, the copyright holder for the collection.

Certification # 0A1C-4332-B779

Site Name: Bell Property
 Address: 204 4th Street Southwest
 City, ST, ZIP: Puyallup, WA 98371
 Client: Earth Solutions Northwest
 EDR Inquiry: 6774266.3
 Order Date: 12/03/2021
 Certification # 0A1C-4332-B779
 Copyright 1909



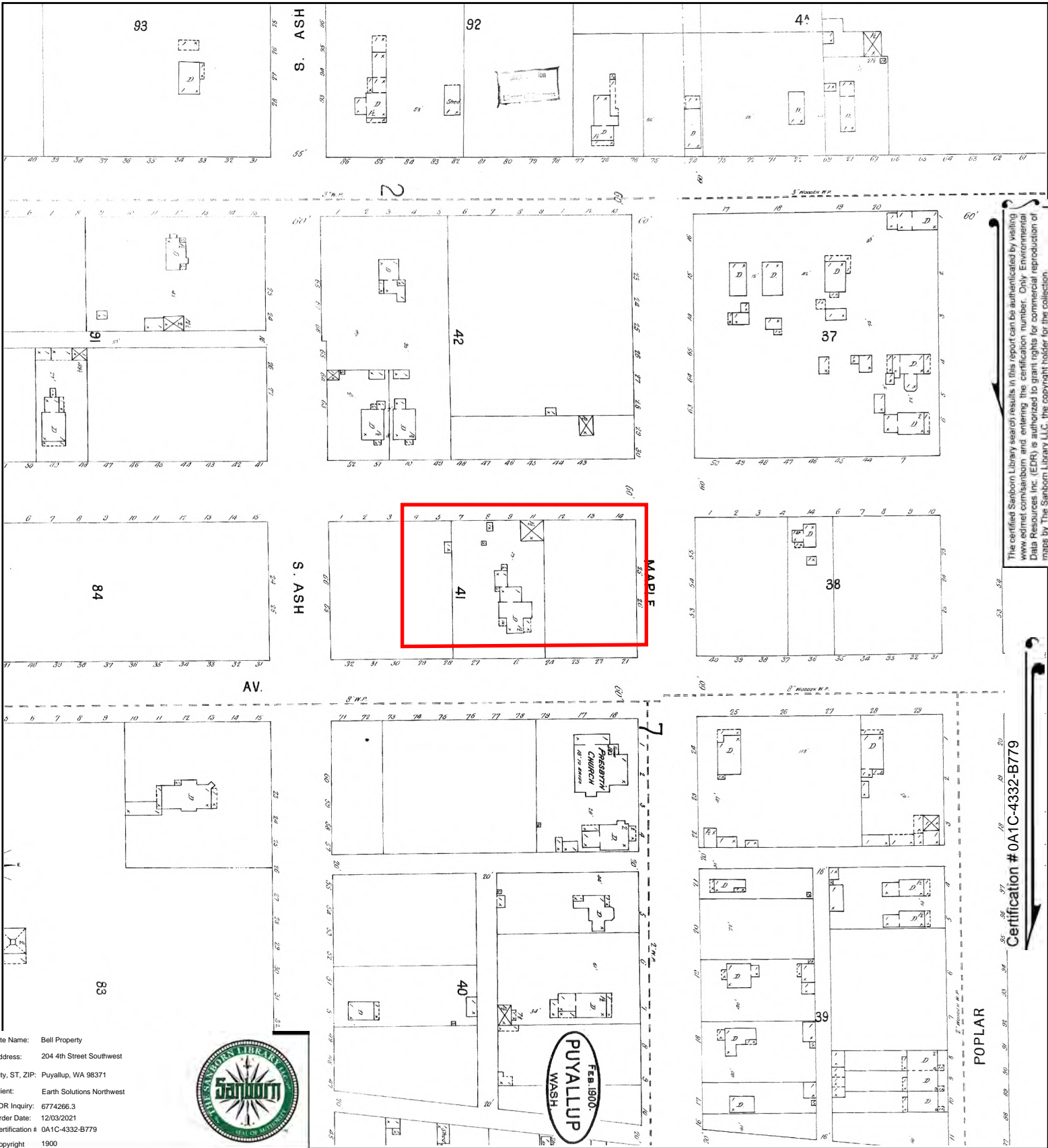
This Certified Sanborn Map combines the following sheets.
 Outlined areas indicate map sheets within the collection.



5	6
9	10

Volume 1, Sheet 10
 Volume 1, Sheet 9
 Volume 1, Sheet 6
 Volume 1, Sheet 5






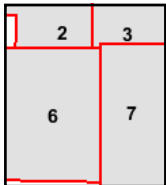

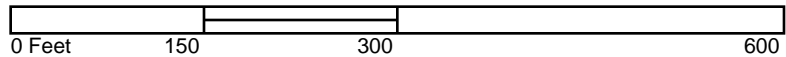
The certified Sanborn Library search results in this report can be authenticated by visiting www.edr.com/sanborn and entering the certification number. Only Environmental Data Resources Inc. (EDR) is authorized to grant rights for commercial reproduction of maps by The Sanborn Library LLC, the copyright holder for the collection.

Certification # 0A1C-4332-B779

Site Name: Bell Property
 Address: 204 4th Street Southwest
 City, ST, ZIP: Puyallup, WA 98371
 Client: Earth Solutions Northwest
 EDR Inquiry: 6774266.3
 Order Date: 12/03/2021
 Certification # 0A1C-4332-B779
 Copyright 1900

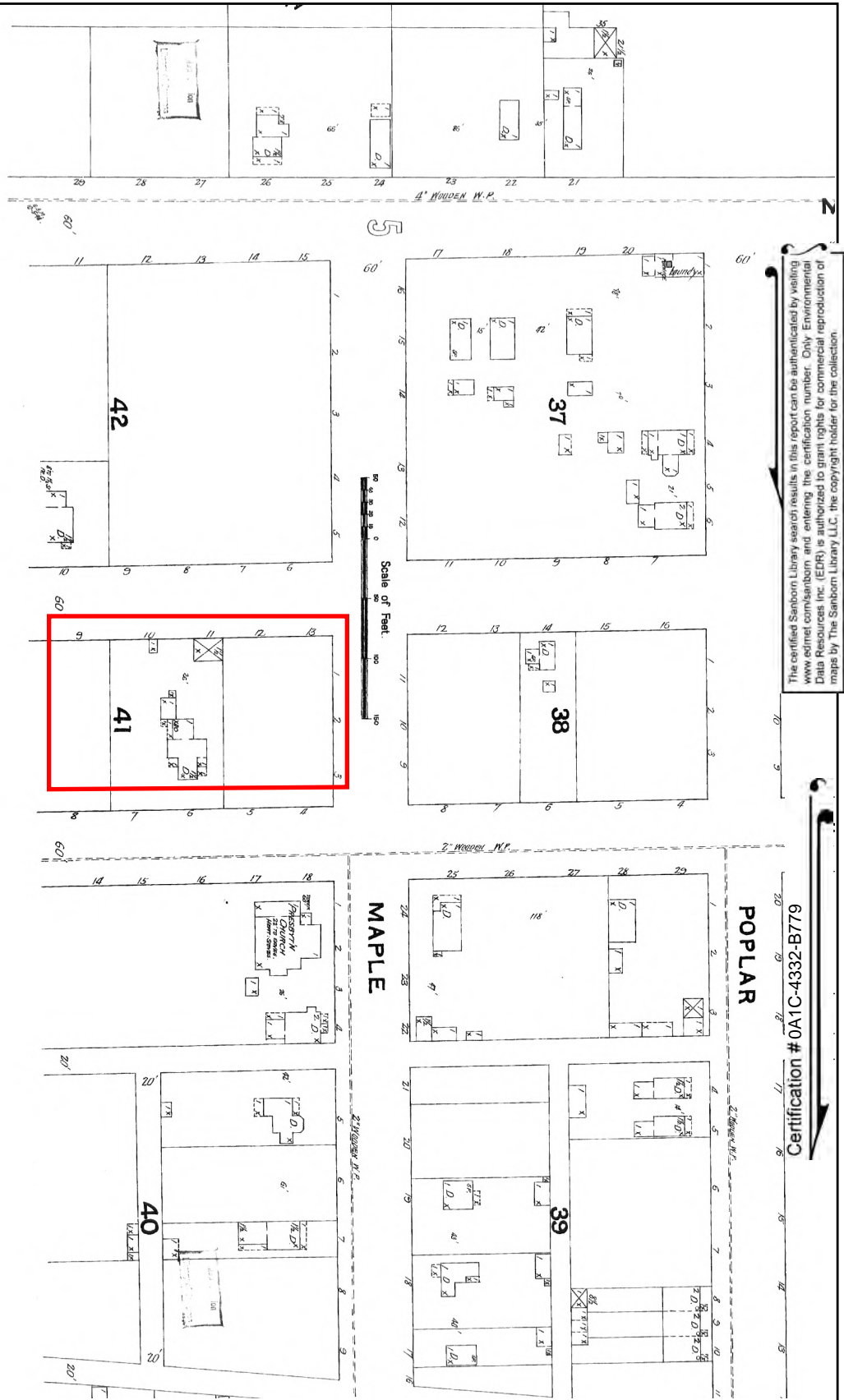


This Certified Sanborn Map combines the following sheets.
 Outlined areas indicate map sheets within the collection.



Volume 1, Sheet 7
 Volume 1, Sheet 6
 Volume 1, Sheet 3
 Volume 1, Sheet 2





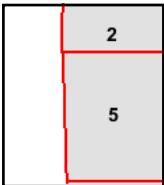
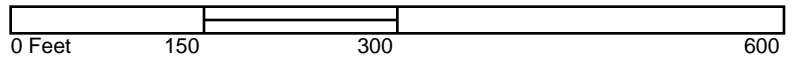
The certified Sanborn Library search results in this report can be authenticated by visiting www.edrnet.com/sanborn and entering the certification number. Only Environmental Data Resources Inc. (EDR) is authorized to grant rights for commercial reproduction of maps by The Sanborn Library LLC, the copyright holder for the collection.

6.774266 - 3
Certification # 0A1C-4332-B779

Site Name: Bell Property
 Address: 204 4th Street Southwest
 City, ST, ZIP: Puyallup, WA 98371
 Client: Earth Solutions Northwest
 EDR Inquiry: 6774266.3
 Order Date: 12/03/2021
 Certification # 0A1C-4332-B779
 Copyright 1894

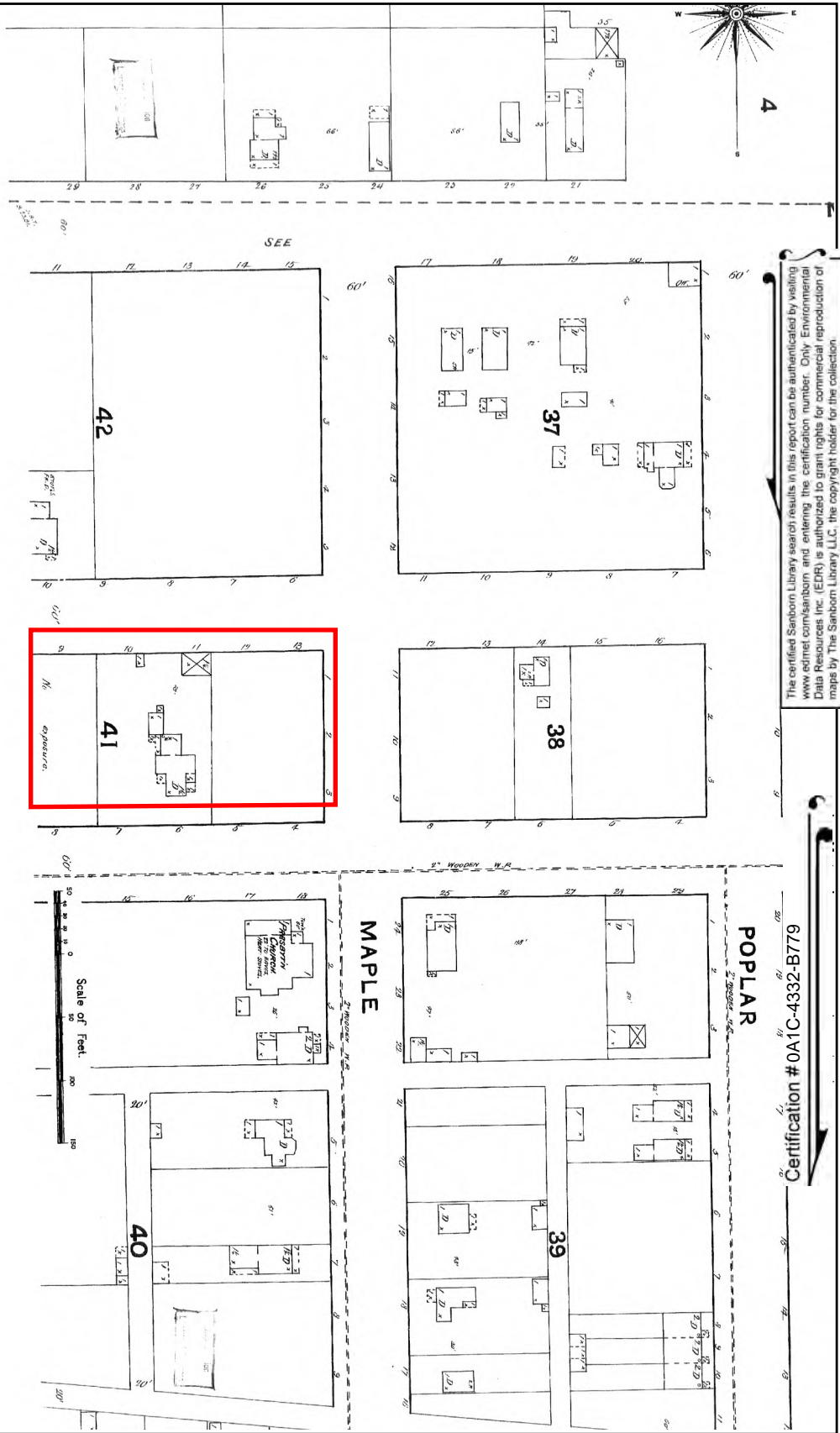


This Certified Sanborn Map combines the following sheets.
 Outlined areas indicate map sheets within the collection.



Volume 1, Sheet 2
 Volume 1, Sheet 5





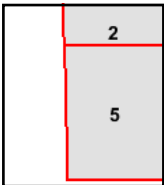

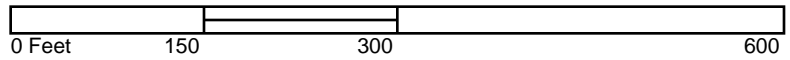
The certified Sanborn Library search results in this report can be authenticated by visiting www.edrnet.com/sanborn and entering the certification number. Only Environmental Data Resources Inc. (EDR) is authorized to grant rights for commercial reproduction of maps by The Sanborn Library LLC, the copyright holder for the collection.

Certification # 0A1C-4332-B779

Site Name: Bell Property
 Address: 204 4th Street Southwest
 City, ST, ZIP: Puyallup, WA 98371
 Client: Earth Solutions Northwest
 EDR Inquiry: 6774266.3
 Order Date: 12/03/2021
 Certification # 0A1C-4332-B779
 Copyright 1891



This Certified Sanborn Map combines the following sheets.
 Outlined areas indicate map sheets within the collection.



Volume 1, Sheet 5
 Volume 1, Sheet 2



Appendix E
EDR Aerial Photo Decade Package
ES-8328



Bell Property

204 4th Street Southwest

Puyallup, WA 98371

Inquiry Number: 6774266.8

December 02, 2021

The EDR Aerial Photo Decade Package



6 Armstrong Road, 4th floor
Shelton, CT 06484
Toll Free: 800.352.0050
www.edrnet.com

EDR Aerial Photo Decade Package

12/02/21

Site Name:

Bell Property
204 4th Street Southwest
Puyallup, WA 98371
EDR Inquiry # 6774266.8

Client Name:

Earth Solutions Northwest
15365 NE 90th S
Redmond, WA 98052
Contact: Jessica Babb



Environmental Data Resources, Inc. (EDR) Aerial Photo Decade Package is a screening tool designed to assist environmental professionals in evaluating potential liability on a target property resulting from past activities. EDR's professional researchers provide digitally reproduced historical aerial photographs, and when available, provide one photo per decade.

Search Results:

<u>Year</u>	<u>Scale</u>	<u>Details</u>	<u>Source</u>
2017	1"=500'	Flight Year: 2017	USDA/NAIP
2013	1"=500'	Flight Year: 2013	USDA/NAIP
2009	1"=500'	Flight Year: 2009	USDA/NAIP
2006	1"=500'	Flight Year: 2006	USDA/NAIP
1990	1"=500'	Acquisition Date: July 10, 1990	USGS/DOQQ
1980	1"=500'	Flight Date: July 08, 1980	USDA
1972	1"=500'	Flight Date: September 04, 1972	USGS
1968	1"=500'	Flight Date: September 02, 1968	USGS
1957	1"=500'	Flight Date: May 28, 1957	USGS
1943	1"=500'	Flight Date: March 05, 1943	DIA
1941	1"=500'	Flight Date: July 10, 1941	USDA

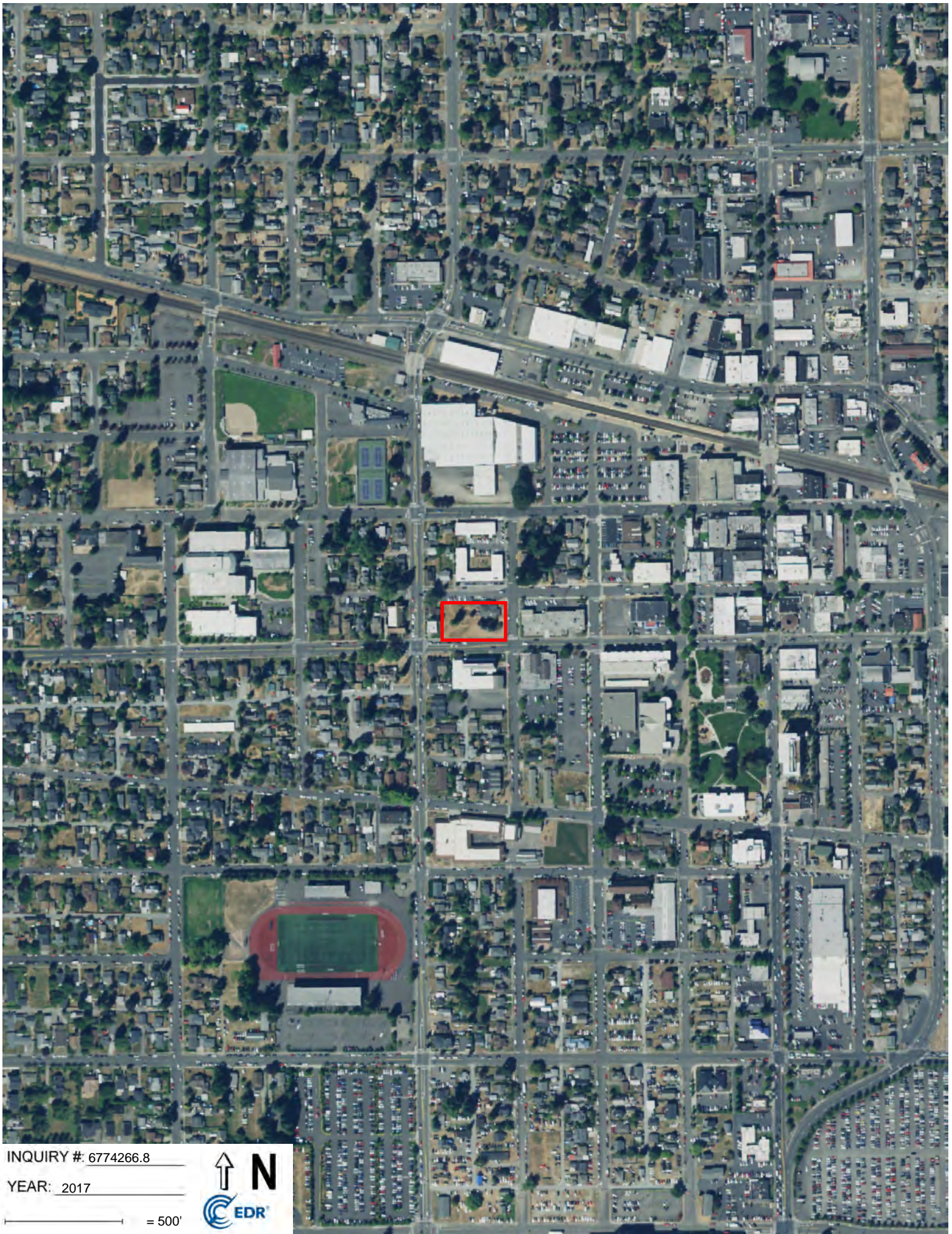
When delivered electronically by EDR, the aerial photo images included with this report are for ONE TIME USE ONLY. Further reproduction of these aerial photo images is prohibited without permission from EDR. For more information contact your EDR Account Executive.

Disclaimer - Copyright and Trademark Notice

This Report contains certain information obtained from a variety of public and other sources reasonably available to Environmental Data Resources, Inc. It cannot be concluded from this Report that coverage information for the target and surrounding properties does not exist from other sources. NO WARRANTY EXPRESSED OR IMPLIED, IS MADE WHATSOEVER IN CONNECTION WITH THIS REPORT. ENVIRONMENTAL DATA RESOURCES, INC. SPECIFICALLY DISCLAIMS THE MAKING OF ANY SUCH WARRANTIES, INCLUDING WITHOUT LIMITATION, MERCHANTABILITY OR FITNESS FOR A PARTICULAR USE OR PURPOSE. ALL RISK IS ASSUMED BY THE USER. IN NO EVENT SHALL ENVIRONMENTAL DATA RESOURCES, INC. BE LIABLE TO ANYONE, WHETHER ARISING OUT OF ERRORS OR OMISSIONS, NEGLIGENCE, ACCIDENT OR ANY OTHER CAUSE, FOR ANY LOSS OF DAMAGE, INCLUDING, WITHOUT LIMITATION, SPECIAL, INCIDENTAL, CONSEQUENTIAL, OR EXEMPLARY DAMAGES. ANY LIABILITY ON THE PART OF ENVIRONMENTAL DATA RESOURCES, INC. IS STRICTLY LIMITED TO A REFUND OF THE AMOUNT PAID FOR THIS REPORT. Purchaser accepts this Report "AS IS". Any analyses, estimates, ratings, environmental risk levels or risk codes provided in this Report are provided for illustrative purposes only, and are not intended to provide, nor should they be interpreted as providing any facts regarding, or prediction or forecast of, any environmental risk for any property. Only a Phase I Environmental Site Assessment performed by an environmental professional can provide information regarding the environmental risk for any property. Additionally, the information provided in this Report is not to be construed as legal advice.

Copyright 2021 by Environmental Data Resources, Inc. All rights reserved. Reproduction in any media or format, in whole or in part, of any report or map of Environmental Data Resources, Inc., or its affiliates, is prohibited without prior written permission.

EDR and its logos (including Sanborn and Sanborn Map) are trademarks of Environmental Data Resources, Inc. or its affiliates. All other trademarks used herein are the property of their respective owners.



INQUIRY #: 6774266.8

YEAR: 2017

— = 500'





INQUIRY #: 6774266.8

YEAR: 2013

— = 500'



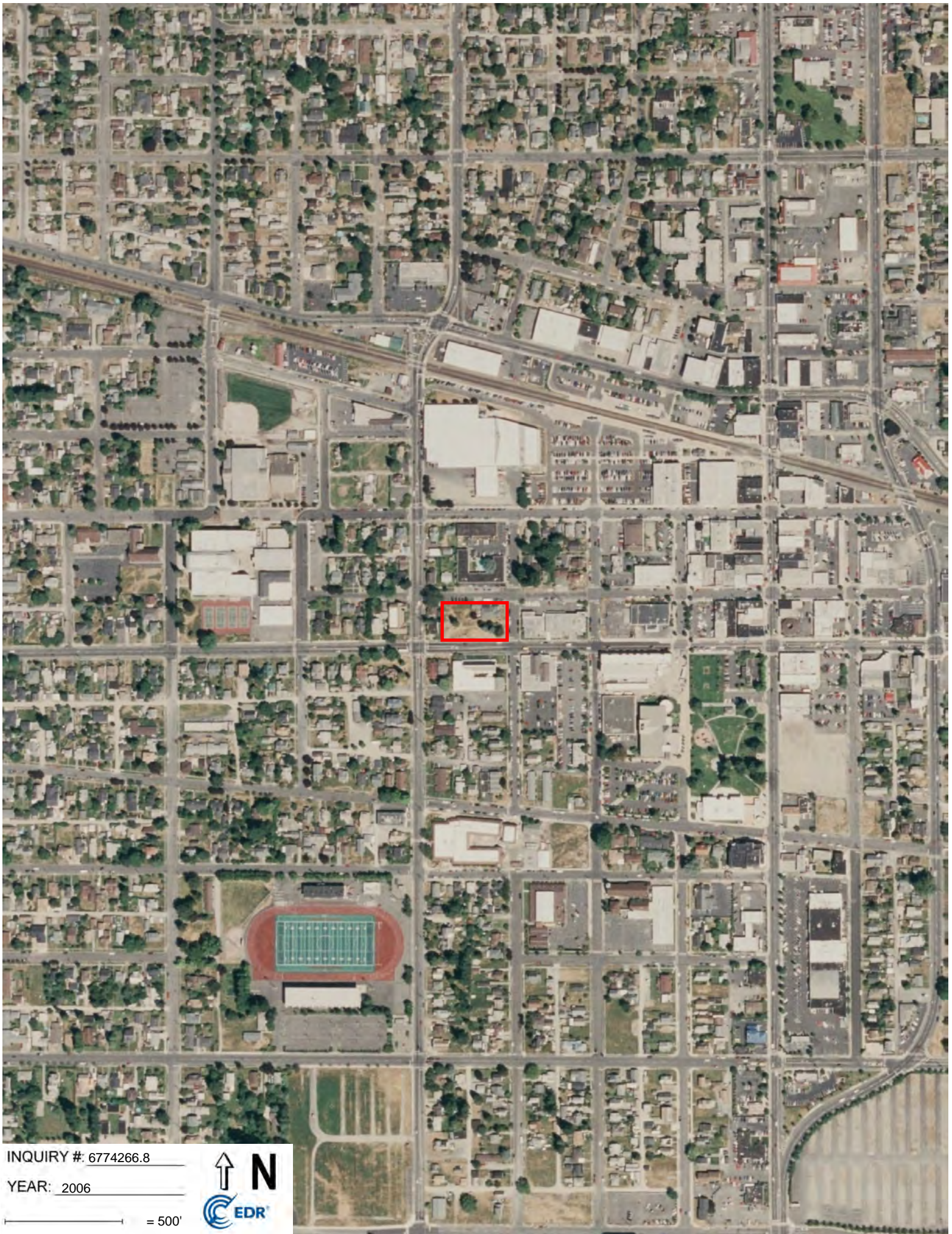


INQUIRY #: 6774266.8

YEAR: 2009

— = 500'





INQUIRY #: 6774266.8

YEAR: 2006

— = 500'





INQUIRY #: 6774266.8

YEAR: 1990

— = 500'





INQUIRY #: 6774266.8

YEAR: 1980

— = 500'





INQUIRY #: 6774266.8

YEAR: 1972

— = 500'





INQUIRY #: 6774266.8

YEAR: 1968

— = 500'





INQUIRY #: 6774266.8

YEAR: 1957

— = 500'





INQUIRY #: 6774266.8

YEAR: 1943

— = 500'





INQUIRY #: 6774266.8

YEAR: 1941

— = 500'



Appendix F
EDR City Directory Image Report
ES-8328

Bell Property

204 4th Street Southwest
Puyallup, WA 98371

Inquiry Number: 6774266.5
December 06, 2021

The EDR-City Directory Image Report

TABLE OF CONTENTS

SECTION

Executive Summary

Findings

City Directory Images

Thank you for your business.

Please contact EDR at 1-800-352-0050
with any questions or comments.

Disclaimer - Copyright and Trademark Notice

This Report contains certain information obtained from a variety of public and other sources reasonably available to Environmental Data Resources, Inc. It cannot be concluded from this Report that coverage information for the target and surrounding properties does not exist from other sources. **NO WARRANTY EXPRESSED OR IMPLIED, IS MADE WHATSOEVER IN CONNECTION WITH THIS REPORT. ENVIRONMENTAL DATA RESOURCES, INC. SPECIFICALLY DISCLAIMS THE MAKING OF ANY SUCH WARRANTIES, INCLUDING WITHOUT LIMITATION, MERCHANTABILITY OR FITNESS FOR A PARTICULAR USE OR PURPOSE. ALL RISK IS ASSUMED BY THE USER. IN NO EVENT SHALL ENVIRONMENTAL DATA RESOURCES, INC. BE LIABLE TO ANYONE, WHETHER ARISING OUT OF ERRORS OR OMISSIONS, NEGLIGENCE, ACCIDENT OR ANY OTHER CAUSE, FOR ANY LOSS OR DAMAGE, INCLUDING, WITHOUT LIMITATION, SPECIAL, INCIDENTAL, CONSEQUENTIAL, OR EXEMPLARY DAMAGES. ANY LIABILITY ON THE PART OF ENVIRONMENTAL DATA RESOURCES, INC. IS STRICTLY LIMITED TO A REFUND OF THE AMOUNT PAID FOR THIS REPORT.** Purchaser accepts this Report "AS IS". Any analyses, estimates, ratings, environmental risk levels or risk codes provided in this Report are provided for illustrative purposes only, and are not intended to provide, nor should they be interpreted as providing any facts regarding, or prediction or forecast of, any environmental risk for any property. Only a Phase I Environmental Site Assessment performed by an environmental professional can provide information regarding the environmental risk for any property. Additionally, the information provided in this Report is not to be construed as legal advice.

Copyright 2020 by Environmental Data Resources, Inc. All rights reserved. Reproduction in any media or format, in whole or in part, of any report or map of Environmental Data Resources, Inc. or its affiliates is prohibited without prior written permission.

EDR and its logos (including Sanborn and Sanborn Map) are trademarks of Environmental Data Resources, Inc. or its affiliates. All other trademarks used herein are the property of their respective owners.

EXECUTIVE SUMMARY

DESCRIPTION

Environmental Data Resources, Inc.'s (EDR) City Directory Report is a screening tool designed to assist environmental professionals in evaluating potential liability on a target property resulting from past activities. EDR's City Directory Report includes a search of available city directory data at 5 year intervals.

RECORD SOURCES

EDR's Digital Archive combines historical directory listings from sources such as Cole Information and Dun & Bradstreet. These standard sources of property information complement and enhance each other to provide a more comprehensive report.

EDR is licensed to reproduce certain City Directory works by the copyright holders of those works. The purchaser of this EDR City Directory Report may include it in report(s) delivered to a customer. Reproduction of City Directories without permission of the publisher or licensed vendor may be a violation of copyright.



RESEARCH SUMMARY

The following research sources were consulted in the preparation of this report. A check mark indicates where information was identified in the source and provided in this report.

<u>Year</u>	<u>Target Street</u>	<u>Cross Street</u>	<u>Source</u>
2017	<input checked="" type="checkbox"/>	<input checked="" type="checkbox"/>	EDR Digital Archive
2014	<input checked="" type="checkbox"/>	<input checked="" type="checkbox"/>	EDR Digital Archive
2010	<input checked="" type="checkbox"/>	<input checked="" type="checkbox"/>	EDR Digital Archive
2005	<input checked="" type="checkbox"/>	<input checked="" type="checkbox"/>	EDR Digital Archive
2000	<input checked="" type="checkbox"/>	<input checked="" type="checkbox"/>	EDR Digital Archive
1995	<input checked="" type="checkbox"/>	<input checked="" type="checkbox"/>	EDR Digital Archive
1992	<input checked="" type="checkbox"/>	<input checked="" type="checkbox"/>	EDR Digital Archive
1989	<input checked="" type="checkbox"/>	<input checked="" type="checkbox"/>	Polk's City Directory
1984	<input checked="" type="checkbox"/>	<input checked="" type="checkbox"/>	Polk's City Directory
1979	<input checked="" type="checkbox"/>	<input checked="" type="checkbox"/>	Polk's City Directory
1974	<input checked="" type="checkbox"/>	<input checked="" type="checkbox"/>	Polk's City Directory
1969	<input checked="" type="checkbox"/>	<input checked="" type="checkbox"/>	Polk's City Directory
1964	<input checked="" type="checkbox"/>	<input checked="" type="checkbox"/>	Polk's City Directory
1959	<input checked="" type="checkbox"/>	<input checked="" type="checkbox"/>	Polk's City Directory

EXECUTIVE SUMMARY

Year Target Street Cross Street Source

FINDINGS

TARGET PROPERTY STREET

204 4th Street Southwest
Puyallup, WA 98371

<u>Year</u>	<u>CD Image</u>	<u>Source</u>
-------------	-----------------	---------------

4TH ST SW

2017	pg A1	EDR Digital Archive
2014	pg A4	EDR Digital Archive
2010	pg A7	EDR Digital Archive
2005	pg A10	EDR Digital Archive
2000	pg A13	EDR Digital Archive
1995	pg A16	EDR Digital Archive
1992	pg A19	EDR Digital Archive
1989	pg A22	Polk's City Directory
1989	pg A23	Polk's City Directory
1984	pg A26	Polk's City Directory
1979	pg A29	Polk's City Directory
1974	pg A32	Polk's City Directory
1974	pg A33	Polk's City Directory
1969	pg A35	Polk's City Directory
1964	pg A38	Polk's City Directory
1959	pg A41	Polk's City Directory

FINDINGS

CROSS STREETS

<u>Year</u>	<u>CD Image</u>	<u>Source</u>
2017	pg. A2	EDR Digital Archive
2014	pg. A5	EDR Digital Archive
2010	pg. A8	EDR Digital Archive
2005	pg. A11	EDR Digital Archive
2000	pg. A14	EDR Digital Archive

W PIONEER

2017	pg. A2	EDR Digital Archive
2014	pg. A5	EDR Digital Archive
2010	pg. A8	EDR Digital Archive
2005	pg. A11	EDR Digital Archive
2000	pg. A14	EDR Digital Archive

W PIONEER AVE

1995	pg. A17	EDR Digital Archive
1992	pg. A20	EDR Digital Archive
1989	pg. A24	Polk's City Directory
1989	pg. A25	Polk's City Directory
1984	pg. A27	Polk's City Directory
1984	pg. A28	Polk's City Directory
1979	pg. A30	Polk's City Directory
1979	pg. A31	Polk's City Directory
1974	pg. A34	Polk's City Directory
1969	pg. A36	Polk's City Directory
1969	pg. A37	Polk's City Directory
1964	pg. A39	Polk's City Directory
1964	pg. A40	Polk's City Directory
1959	pg. A42	Polk's City Directory
1959	pg. A43	Polk's City Directory

City Directory Images

4TH ST SW 2017

204	GORE, CHARLES D
318	ADRIANO, ROSARIO ARMBRUST, TERRY N
320	BEIL, MATTHEW R
323	CIZEK, PATRICK J
326	MCCOY, ROBERT A
327	TYNON, BARBARA A
330	GILLIAM, RICHARD L HILTS, ROBERT M MILLER, CAROLYN M MILLER, EMERY J
334	REEVES, HAROLD
336	ASBJORNSEN, EVELYN A
338	DALESKY, MYNDI C
340	ROBERTS, LARRY O
514	SIMMONS, WYATT
518	CHATTERTON, PAUL C
522	KILDAHL, ROBERT M
602	COLE, KENNETH L
606	NORWOOD, BRIAN A
607	BROWN, BRYAN R
610	REED, ROLAND
614	HANSEN, LILA K
615	BEILKE, MARGARET M
618	MCDONALD, LINDSAY J
701	POULSEN, KAI
702	MONAGHAN, JUDI A
705	ARNOLD, ALLEN M
706	HOGUE, RANDALL D
710	SAFFORD, STEVEN M
711	EBBEN, DEBORAH L
713	RANGLES, JACQUELYNE
714	SCHILL, RONALD J
717	FRANKLIN, JOHN R
808	JONES, PAUL
810	UPHUGH, MITCHELL

W PIONEER 2017

109	AJA LOCKSMITH ARISTA PASTA
113	PUYALLUP VISION SOURCE
210	AL-MARRI, SARAH M ANTHEM COFFEE & TEA BARR, JACOB P COLEMAN, LYNN A DAWSON, CURTIS L FLETCHER, ELISAB E FORZA COFFEE COMPANY GREEN, PAUL E HAMILTON, TIFFANNY S HEDLUND, JESSICA B HELLAND, VALERIE A JOHNSON, LOIS A JOSEPH, ANDREW M KELTGEN-LO, JOAN K KOVAL, BETTY J KROLICK, SHIGEKO KWON, HYOK M LEE, KIRSTEN K LOCKSMITH OKAZAKI, ROD D OLDROYD, RALPH W PIKE, CATRINA R PIONEER PARK CONDOMINIUMS ROBINSON, WILLIAM J SADLO, ANNA M THIEL, CURTIS M VENABLES, RUSS C WALSH, HELEN T WARR, SHERI L WIEBUSCH, ROBERT J WILHOIT, ADAM F WRIGHT, AARON M YEOMANS, TIMOTHY S
311	PUYALLUP CITY POLICE DEPARTMENT
320	POWERS FUNERAL HOMES
412	E CEAP EARLY CHILDHOOD ED ASSISTANCE FIRST PRESBYTERIAN CHURCH SENIOR NUTRITION PROGRAM
421	BRIAN LILJAS DDS LILJAS BRIAN ODS
506	YOUNG LIFE
509	PEREZ, COLLEEN L
513	BUTTERFIELD, JOHN L
518	STRATFORD, TIMOTHY R
519	HALL, MICHAEL E MEALY, ISRAEL
520	PIRCEY, RONALD

W PIONEER 2017 (Cont'd)

525	ELLIS, JULIA H
527	BROWN, RUSSELL J
528	HOWELL, GINA
	JACOBSEN, BRITTNEY E
	ROSENBOOM, STEPHEN
	SUMEARLL, MARK A
604	BRESCH, GEORGINA V
608	HUDDLESTON, TREVER D
618	24 HR LOCKOUT SERVICE
	JUS DONS
620	VASAK, ERIC S
622	EDLUND, EVELYN D
632	THRIFT, ROBERT M
702	RYHAJLO, PAUL L
704	SIMPSON, COLIN M
706	THACKER, DALTON M
715	FOSTER, JAMES R
718	MCCALLISTER, BRANDI D
724	AMATO, RAIMON
731	ADOPTION MINISTRY OF YWAM
802	SHERMAN, MATTHEW
803	WRIGHT, RUSTY D
813	JENKINS, H H
814	HAWKINS, BRET M
816	WILSON, DONALD E
817	HAMILTON, WILLIAM L

4TH ST SW 2014

111 SELF, MICHAEL E
204 HILLS, DAVID F
210 DECHAUX, CONNIE E
220 HARRISON, BILL A
318 ADRIANO, ROSARIO
MESSER, LANCE A
OCCUPANT UNKNOWN,
WALKER, KELLY P
320 WARD, RICKARD E
323 CIZEK, PATRICK J
326 MCCOY, ROBERT A
327 TYNON, BARBARA A
330 GILLIAM, RICHARD L
HILTS, ROBERT M
MILLER, CAROLYN
MOORE, CAROLYN M
334 OCCUPANT UNKNOWN,
336 ASBJORNSEN, EVELYN A
338 OCCUPANT UNKNOWN,
340 OCCUPANT UNKNOWN,
502 OCCUPANT UNKNOWN,
514 SIMMONS, SCOTT A
518 CHATTERTON, PAUL C
522 KILDAHL, ROBERT M
602 COLE, KENNETH L
606 BRYAN, ROGER D
607 BROWN, BRYAN R
610 OCCUPANT UNKNOWN,
614 HANSEN, LILA K
618 MCDONALD, LINDSAY J
622 NGUYEN, JOSEPH L
623 BREITZMAN, RICHARD A
701 POULSEN, KAI
702 MONAGHAN, JUDI A
705 ARNOLD, ALLEN M
706 HOGUE, RANDALL D
710 SAFFORD, STEVEN M
711 EBBEN, DEBORAH L
713 LANGVAD, ANGELA F
714 OCCUPANT UNKNOWN,
717 HAGEN, JASON
720 OCCUPANT UNKNOWN,
721 OCCUPANT UNKNOWN,
806 GOLDSTROM, ENRIQUE J
808 JONES, PAUL
810 OCCUPANT UNKNOWN,

W PIONEER 2014

109	AJA LOCKSMITH CENTRAL PERK ESPRESSO & DELI
113	PUYALLUP VISION SOURCE
115	YEARWOOD, ROBERT
210	AL-MARRI, SARAH M ANTHEM COFFEE & TEA BALTAZAR, RODNEY J BIDLEMAN, DIRK CANCHOLA, TIMOTHY CITY OF PUYALLUP CRAWFORD, MATTHEW T CUNNINGTON, JAMES O DAWSON, CURTIS L FLETCHER, DEFORREST W GILBERT, ZACH GRAEF, NICK GREEN, PAUL J HAMILTON, TIFFANNY S HEDLUND, SCOTT W HELLAND, VALERIE A HOLLENBECK, EVANGELINE P JOHNSON, LOIS A KISSNER, KATHRYN J KROLICK, SHIGEKO KWON, HYOK M MERGEL, CHAD MONTEZDEOCA, MANUEL L NESS, SUE N NEWLAND, BEN J NICE, KEVIN R OLDROYD, RALPH W ORGANIC COMFORT FOOD CAFE PETTIE, ARDYTH M PIONEER PARK CONDOMINIUMS RANDALL, GENEVIEVE B WALSH, HELEN T WARR, SHERI L
212	RODY, PATTY
320	POWERS FUNERAL HOMES
412	CEAP EARLY CHILDHOOD ED FIRST PRESBYTERIAN CHURCH SENIOR NUTRITION PROGRAM
421	LILJAS BRIAN DDS
506	GREATER PUYALLUP VALLEY YOUNG LIFE
507	PRINGLE, DIANA M
509	PEREZ, COLLEEN L
513	BUTTERFIELD, JOHN L
518	BLUMENFELD, RUBY STRATFORD, TIMOTHY R
519	HALL, MICHAEL E

W PIONEER 2014 (Cont'd)

519	LANE, LOREN
520	OCCUPANT UNKNOWN,
524	JUDD, HELEN J
525	ELLIS, JULIA H
527	OCCUPANT UNKNOWN,
528	LUCAS, ANNETTE
	NELSON, LONNIE
	ROSENBOOM, STEPHEN
604	BRESCH, GEORGINA V
608	HUDDLESTON, TREVER D
612	OCCUPANT UNKNOWN,
618	24 HR LOCKOUT SERVICE
	BATTEY, ZACHARY T
	JUS DONS
	OCCUPANT UNKNOWN,
620	VASAK, ERIC S
622	EDLUND, EVELYN D
626	OCCUPANT UNKNOWN,
632	THRIFT, ROBERT M
702	RYHAJLO, PAUL L
703	OCCUPANT UNKNOWN,
704	SIMPSON, MICHAEL W
706	ELKINS, STEVE D
710	ZUMWALT, RANDALL L
715	FOSTER, CURTIS P
718	MASON, JOHN
722	AMATO, RAIMON
724	STEELE, ANA L
803	WRIGHT, STANLEY J
808	ALDRIDGE, MARK
813	JENKINS, H H
814	OCCUPANT UNKNOWN,
816	WILSON, DONALD E
817	OCCUPANT UNKNOWN,
818	PARRISH, ANN B

4TH ST SW 2010

111 OCCUPANT UNKNOWN,
131 TIMMONS, LISA
204 OCCUPANT UNKNOWN,
318 ARMBRUST, TERRY P
OCCUPANT UNKNOWN,
REDFERN, SHANNON E
REICH, JESSICA A
WALKER, JULIE L
323 CIZEK, PATRICK J
326 MCCOY, JANE R
330 GILLIAM, RICHARD L
HILTS, ROBERT M
334 OCCUPANT UNKNOWN,
336 ASBJORNSEN, EVELYN A
338 OCCUPANT UNKNOWN,
502 BERRY, JOHN E
514 OCCUPANT UNKNOWN,
518 OCCUPANT UNKNOWN,
522 KILDAHL, ROBERT M
602 COLE, KENNETH L
606 CASTRO, CHRISTOPHER
607 BROWN, BRYAN R
610 HYDER, DOUGLAS A
614 HANSEN, LILA K
615 BEILKE, CLIFF G
618 BUCKLEY, DAN L
622 OCCUPANT UNKNOWN,
701 POULSEN, KAI
702 MONAGHAN, JUDI A
705 ARNOLD, ALBERTA M
706 HOGUE, RANDALL D
710 CORONA, MIGUEL R
713 OCCUPANT UNKNOWN,
720 OCCUPANT UNKNOWN,
721 STANLEY, BERT L
806 OCCUPANT UNKNOWN,
808 JONES, NICHOLE
810 OCCUPANT UNKNOWN,

W PIONEER 2010 (Cont'd)

412	PUYALLUP SENIOR MEALSITE
418	Q TAE KWON DO
421	LILJAS BRIAN DDS
506	YOUNG LIFE GREATER YOUNG LIFE PUYALLUP
507	BAKER, GARY R
509	PEREZ, COLLEEN L
513	BUTTERFIELD, JOHN L
518	ESTREDA, IVAN
519	BURKS, LUTHER A
520	YOUNG, JIMMY
524	JUDD, HELEN J
525	ELLIS, JULIA A
528	GHATTAS, NADER MCNEELY, WILLIAM
604	BRESCH, GEORGINA V
612	NORLEN, ALEX C
618	JUS DONS MAHAFFIE, JANELLE
620	VASAK, ERIC S
622	EDLUND, EVELYN D
702	RYHAJLO, PAUL L
703	HALIFAX, TRESA M
706	COUMOU, JOAN
709	FRAZIER-SMITH, BRYON
710	ZUMWALT, RANDALL L
715	FOSTER, JAMES R
718	MCCUE, MICHELLE
803	WRIGHT, STAN J
813	JENKINS, JAMES R
814	HAMMETT, ELISE
816	WILSON, DONALD E
817	GRAHAM, HELEN M
818	PARRISH, ANN B

4TH ST SW 2005

111 OCCUPANT UNKNOWN,
131 TIMMONS, LISA
204 KLINE, ROBERT N
318 ARMBRUST, JOEDY L
JOSEPH, WENDY M
320 WHEELER, MERIDITH
323 CIZEK, NICHOLAS
326 OCCUPANT UNKNOWN,
327 OCCUPANT UNKNOWN,
330 GILLIAM, RICHARD L
334 OCCUPANT UNKNOWN,
336 ASBJORNSEN, EVELYN
ASFAW ENTERPRISE
EVIES ENTERPRISES
338 GORDON, FARRELL V
340 STRITZKE, JAMES
502 BERRY, JOHN E
514 SIMMONS, SCOTT A
518 COX, ROGER R
522 KILDAHL, ROBERT M
602 COLE, KENNETH L
607 BROWN, BRYAN R
610 REES, STEVEN P
614 HANSEN, LILA K
615 BEILKE, CLIFFORD G
622 OCCUPANT UNKNOWN,
701 KP3
POULSEN, KAI
702 MONAGHAN, JUDI A
705 ARNOLD, ANNA M
706 HOGUE, RANDALL D
710 MOERER, DEAN A
713 WHITE, GERALD A
714 HEMMINGS, DARLENE A
717 ROBERTS, ELIZABETH M
720 OCCUPANT UNKNOWN,
721 OCCUPANT UNKNOWN,
806 LARSON, ALANA J
808 SCANLAN, BILLY W
810 JOHNSON, ED
815 OCCUPANT UNKNOWN,

W PIONEER 2005

109	CENTRAL PERK ESPRESSO & DELI
113	GARY D LINTON OD PUYALLUP VISION SOURCE
203	PIONEER GROCERY
212	CALVERY CHAPEL
412	EARLY CHILDHOOD EDUCATION ASSISTANCE FIRST PRESBYTERIAN CHURCH OF PUYALLU PUYALLUP SENIOR MEALSITE SENIOR NUTRITION PROGRAM
418	WORLD MARTIAL ARTS EDUCATION C
421	LILJAS BRIAN DDS
506	GERSTMANN PAUL MD PAUL E GERSTMANN MD
509	ESPINOZA, DAVID
513	BUTTERFIELD, JOHN L
518	ESPARZA, RENE ESTREDA, IVAN LASCANO, CATHY
519	ANDREWS, GEORGE OLSEN, MATTHEW T
520	MICHALEK, DORIS I
524	JUDD, DAVE
525	ELLIS, JULIA H
528	GHATTAS, NADER MCCANN, KELLI WATERS, SHAWNA
604	BRESCH, GEORGINA V
608	WILSON, JOSHUA
612	NORLEN, ALEX C
618	JUS DONS STYLING TANNING AND NAIL
620	VASAK, ERIC S
622	EDLUND, EVELYN D
626	SKRIVAN, ANTHONY M
632	FORNI, LOUIS C
702	RYHAJLO, PAUL L
703	OHERN, CAROL J
704	OLEARY, JEROME J
706	ZINAKOVA, CYNTHIA E
709	WARREN, CLAY M
710	ZUMWALT, RANDALL L
715	FOSTER, JAMES R JANES R FOSTER
722	BERGAM, JOE E
802	SHIRER, DAVID H
803	WRIGHT, STAN G
808	GURICAN, JENI M
813	JENKINS, JAMES R
814	ROEHR, TERRY L
816	WILSON, DONALD E
817	GRAHAM, HELEN M

W PIONEER 2005 (Cont'd)

818 PARRISH, ANN B

4TH ST SW 2000

102	TAYLOR, TODD N
111	ANTONOFF, CAREN J
204	KLINE, ROBERT
318	ARMBRUST, J L CAMPBELL, MARIE
320	WHEELER, LARRY
323	CIZEK, PATRICK
327	ANDERSON, CARMEN A
330	GILLIAM, RICHARD L ROBERTSON, JOHN B ROGERS, KENNETH L
334	OCCUPANT UNKNOWN,
336	BAIN, JUSTIN
338	GORDON, FARRELL
340	OCCUPANT UNKNOWN,
349	OCCUPANT UNKNOWN,
502	OCCUPANT UNKNOWN,
505	OCCUPANT UNKNOWN,
514	MANN, DANA P
518	ZEEN, GLADYS L
522	KILDAHL, ROBERT M
602	COLE, KENNETH
606	LAMBERT, LEE
610	PULLEY, NATHAN
614	HANSEN, LILA K
615	BEILKE, CLIFF
702	MONAGHAN, RAYMOND W
705	MICHIELS, JOE C
706	HOGUE, RANDALL
713	OCCUPANT UNKNOWN,
714	HEMMINGS, D
806	HOSKINS, V G
808	FALENOFOA, JACOB E
810	HUMBERT, T

W PIONEER 2000

109	MARTIN HENRY COFFEE
113	DAY JOSEPH D OD LINTON GARY D OD PUYALLUP VISION CENTER
202	PUYALLUP CITY OF COURT
203	PIONEER FOOD & GAS COMPANY
211	SECURITIES AMERICA ADVISORS
212	PUYALLUP CITY OF SENIOR CENTER
311	PUYALLUP CITY OF POLICE DEPARTMENT PUYALLUP CITY OF PUBLIC WORKS PUYALLUP CITY OF RECREATION CENTER PUYALLUP CITY OF UTILITY BILLING THOMA, D A
320	POWERS AMBULANCE SERVICE POWERS FUNERAL HOMES
412	EARLY CHILDHOOD EDUCATION AND ASSISTANCE PROGRAM FIRST PRESBYTERIAN CHURCH OF PUYALLUP PUYALLUP SENIOR MEALSITE
421	LILJAS BRIAN DDS LILJAS BRIAN DSS
505	MONTGOMERY, D
506	GERSTMANN PAUL MD GERSTMANN, OTTO
509	GILLESPIE, ALMA L
513	INTEGRITY CONTRACTING INCORPORATED SCRIBNER, JAMI L
519	GORELICK, CARIN JORDAN, L W MCCAIN, RICHARD STEPHENS, ROBERT
520	MICHALEK, STANLEY
525	PHAM, LONG
528	BRADBURY, ARTHUR CHRISTEN, MICHAEL D
604	BRESCH, TED
612	NORLEN, ALEX C
618	JUS DONS STYLING TANNING & NAIL SALON
620	VASAK, ERIC
622	EDLUND, MELVIN E
632	FORNI, LOUIS C
702	RYHAJLO, PAUL VENTERS, JIM F
703	ROEMER, JOSEPH S
704	HAUSS, ROBERT TALIK, GARY
706	HALL, M C
709	WARREN, CLAY
715	FOSTER, JAMES R
724	DRAKE, CHRIS M
802	SHIRER, DAVID H

W PIONEER 2000 (Cont'd)

- 808 GURICAN, J
- 814 BIGGS, MABEL E
- 816 WILSON, DONALD E
- 817 GRAHAM, RICHARD H
- 818 PARRISH, JOHN P

4TH ST SW**1995**

102	GORDON, FARRELL HUYNH, PATRICK
111	ANTONOFF, CAREN J
123	COOK, NORMAN L
320	FAHERTY, DIONNA SCHULER, SHAWN
323	CIZEK, PATRICK
326	OCCUPANT UNKNOWNN
327	OCCUPANT UNKNOWNN
330	GILLIAM, RICHARD L SMITH, DONALD
334	WERLE, PHILIP E
336	STEFAN, ELENA
338	FORD, E M
340	OCCUPANT UNKNOWNN
502	LYNCH, MICHAEL
504	PERRY, GAIL
514	MANN, DANA P
518	ZEEN, GLADYS L
522	OCCUPANT UNKNOWNN
602	OCCUPANT UNKNOWNN
604	COLE, KENNETH L
606	OCCUPANT UNKNOWNN
610	OCCUPANT UNKNOWNN
614	HANSEN, LILA K
615	BEILKE, CLIFF
618	BUCKLEY, CHERYL
701	COOK, ROLAND
702	MONAGHAN, RAYMOND W
705	OCCUPANT UNKNOWNN
706	HOGUE, RANDALL
707	PURGATORIO, MICHAEL J
711	OCCUPANT UNKNOWNN
712	GRIFFITH, BRIAN L
713	WHITE, GERALD
714	HEMMINGS, D
717	ROBERTS, HERBERT
721	TUCKER, BILLY
806	HOSKINS, VAL G
808	SMITH, GREGORY M
810	HUMBERT, T
815	TAYLOR, JEFF

W PIONEER AVE 1995

109	DIETZEES THE COUNTRY PLACE
113	PUYALLUP VISION CTR
120	ELINOR POWERS POWERS FUNERAL HOME
202	PUYALLUP MUNICIPAL COURT
203	PIONEER FOOD & GAS CO
212	PUYALLUP SENIOR CTR
218	PUYALLUP CITY ATTORNEY PUYALLUP CITY CIVIL SVC PUYALLUP CITY CLERK PUYALLUP CITY COUNCIL PUYALLUP CITY FINANCE ADM PUYALLUP CITY HALL
311	PUYALLUP POLICE DEPT
324	ADAMS, WENDALL W JR BULLEY, WILLIAM JR
412	DAN WORTHEN EARLY CHILDHOOD EDUCATION FIRST PRESBYTERIAN CHURCH OCCUPANT UNKNOWNN
416	OCCUPANT UNKNOWNN
418	OCCUPANT UNKNOWNN TOLINE ACADEMY KOREAN MARTIAL
421	BRIAN LILJAS DDS
500	ROSS, DONALD
505	MONTGOMERY, D
506	OCCUPANT UNKNOWNN PAUL GERSTMANN MD
509	OCCUPANT UNKNOWNN
513	HARRISON, JULIE
514	SCHRADER, EDWARD
518	DORNBERGER, A
519	BEIMERT, KAREN A KOOSER, C STUBBS, DALE
520	BLANKENSHIP, P L
524	JUDD, DAVE
528	BRADBURY, ARTHUR LANGE, CARL PROBST, TERA
530	CROW, TAMMY
604	WISEMAN, MAXINE
608	GROCHOW, EDDY R JENSON, TONY
612	NORLEN, ALEX C
618	HALIFAX, THERESA JUS DONS STYLING TANNING
620	VASAK, ERIC
622	EDLUND, MELVIN E
624	HIOTT, RONALD S

W PIONEER AVE**1995****(Cont'd)**

626	SKRIVAN, ANTHONY
632	FORNI, LOUIS C
702	GOODELL, V L RYHAJLO, PAUL
703	CAMPBELL, ROB
704	HAUSS, ROBERT JR TALIK, GARY
706	HALL, M C
709	WARREN, CLAY
715	FOSTER, JAMES R
724	LOGAN, DANE SMITH, SANDY
731	HYRAX
802	SHIRER, DAVID H
803	WRIGHT, STANLEY J
808	OCCUPANT UNKNOWNN
813	JENKINS, KAREN L
814	BIGGS, ROBERT B
816	WILSON, DONALD E
817	GRAHAM, RICHARD H
818	PARRISH, JOHN P

4TH ST SW

1992

102 SIMONSON, CHARLES
327 ANDERSON, ORVILLE S
340 WILFONG, GLADYS G
514 MANN, DANA P
614 BEILKE, JOHN
615 BEILKE, CLIFF
701 COOK, ROLAND
31812 EDWARDS, ETHEL
702121 MONAGHAN, RAYMOND W

W PIONEER AVE 1992

109	PUYALLUP BOOKS
113	DR GARY D LINTON
	DR JOSEPH D DAY
	DR WESLEY T BRAND
	PUYALLUP VISION
120	POWERS AMBULANCE
	POWERS FUNERAL HM
202	CITY COURT ADM
	PUYALLUP COURT
203	PIONEER FOOD&GAS
212	CITY SENIOR CENTER
	PYLP HSNL ATHRTY
218	CITY ANIMAL LICNSN
	CITY ASST CTY MNGR
	CITY ATTORNEY
	CITY BUSN LICENSNG
	CITY COUNCIL
	CITY FINANCE ADM
	CITY HALL CTY CLRK
	CITY HALL CVL SERV
	CITY HALL MAYOR
	CITY HR JOB LINE
	CITY HUMAN RESOURC
	CITY UTILITY BILNG
	CITY VOTER REGSTR
	CITY WATER SEWER
	CTY HALL CTY MANGR
311	CITY ANIMAL CNTRL
	CITY BUS OFFC&REC
	CITY FIRE DEPT OFC
	CITY FIRE INSPECTR
	CITY FIRE MARSHAL
	CITY JAIL
	CITY POLICE DEPT
	CTY CRIME PREVNTN
	CTY INVESTIGATIONS
412	DAN WORTHEN MA
	EARLY CHLDHD ED
	FIRST PRESYBTRN CH
	PUYALLUP SNR MEALS
	VALLEY SCHOOL
	WORTHEN, DAN
421	DR R P BRAAFLADT
506	DR PAUL GERSTMANN
519	BEIMERT, KAREN A
	FRITZ, K M
	HESS, DENTON L
520	MICHALEK, STANLEY
524	JUDD, DAVE
525	ELLER, CRYSTAL

W PIONEER AVE 1992 (Cont'd)

525	WYANT, STEVE
604	STEIN, EDITH E
608	BUTLER, DOUGLAS R
612	NORLEN, ALEX C
618	JUS DONS
622	EDLUND, MELVIN E
626	FLOYD, T E
632	FORNI, LOUIS C
702	RYHAJLO, PAUL
715	FOSTER, JAMES R
718	TETRAULT, HENRY
724	LOGAN, DANE
802	SHIRER, DAVID H
814	BIGGS, ROBERT B
816	AYLEN, MARC
817	GRAHAM, RICHARD H
818	PARRISH, JOHN P

4TH ST SW 1989

15TH AV SE INTERSECTS

4TH ST SW -FROM 400 MAIN
AV W SOUTH

ZIP CODE 98371
W MAIN AV INTERSECTS

- 102 Tamarak Inn Motel
Apartments 845-0466
- 12 Anderson Evon 848-6592
- 13 Wentland Lillian 848-8888
- 14 Gordon Farrell V artist
848-7849
- 15 Bourland Stephenie D
841-0366
- 16★Rosi G 848-9283
- 17★Grant Isabell
- 18 Pennington
- 19★Fitch Robt
- 20 Weaver Lucille S 848-9173
- 21 Williamson June M
- 22 Hart Hazelena 841-1817
- 111★Lentz Ken 841-4918
- MEEKER AV SW INTERSECTS
- 204 Powers Pierce W © 845-4381
- PIONEER AV W INTERSECTS
- 318 Armbrust Josephine L ©
848-6282
- 318½ Edwards Ethel 845-8401
- 320 Vacant
- 323★Cizek Patk J 845-8376
- 326★Jarrett Dennis 845-3477
- 328 Stefan Elena N 845-2677
- 327 Anderson Orville S ©
845-8768
- 330 Nettrouer Thelma H ©
848-9037
- 330½★Smith Donald R 841-7416
- 334 Beckendorf Rodney

AVE. WEST

845-9549

PUYALLUP, WA.

TYPESETTING AND BOOK BINDING
A COMPLETE PRINTING SERVICE

Homes - Land
Commercial - Investment
Property Management



TEL. 841-2473

4TH ST SW 1989

Permanent and Temporary Employees

PUYALLUP, WA 98372

15th STREET S.E., SUITE 203

let
us
help
you
move
ahead

Gilbo Moving

• FREE

Overnight Service Washi

CC-272, MC -30176

4320 S. Adams

474-0523, 1

20

4TH ST SW-Contd

336★Hector Cheryl K 840-0855

338 Ford E M 848-9523

340 Wilfong Gladys G 848-3831

4TH AV SW INTERSECTS

5TH AV SW INTERSECTS

5TH AV SW INTERSECTS

502 Maresca Paul A © 848-5725

507 All Saints Parish Center
churches

514 Mann Dana P © 845-9654

515★Stephens N 848-4716

518 Zeen Gladys L © 845-3606

522 No Return

6TH AV SW INTERSECTS


602 Cole Rudolph ©

606 Fox Rose A © 848-1233

607 Van Hulle Tim D ©


614 Boilke Clifford L ©

W PIONEER AVE 1989



Concrete Art Center
**ANIMALS • POTS • FOUNTAINS
 PAGODAS • BIRD BATHS • BENCHES**
845-3650
 Puyallup, WA 98371

ROOFING MATERIALS AND SUPPLIES
 CORNER 108th AND "A" ST.
 PARKLAND
 537-1801



McCallum & Associates, Inc.
 INSURANCE
 420 N. MERIDIAN 15012 S. MERIDIAN
 (206) 848-0301, 841-0401

310

E PIONEER AV-Contd

- 1812 My Small Sized Friends kindergarten 845-8500
- 1822 My Small Sized Friends Preschool day care 845-8500
- 1904 Olsen Shirley J © 845-9192
- 1908 Kaiser Construction genl contrs 845-3150
Kaiser Robt G © 845-3150
- 1912 Vacant
- 1914 Asbjornsen Craig S © 840-1274
- 1914½ Elliott Olga S Mrs © 845-5310
- 1916 Jones Lila B Mrs © 845-4457
- 1920 Saukko Waino © 845-2983
- 2020 Nelson Bruce © 848-5802
- 2024 Thompson Thos © 848-5819
- 21ST ST SE INTERSECTS
- 2210 Bee Barn The honey co 841-2745
Robinson Wayne © 848-6271
- 2307 Geoboring & Development soil drilling 845-6990
- 2313 Machine Repair & Design Co mfg repair & fabrication 841-3977
- 23D ST SE INTERSECTS
- 25TH ST SE INTERSECTS
- 2502 Redford R E 845-1358
- 2605★Pribula Margret Mrs © 845-8489
- 2614★Storlie Jas R 840-2842
- SHAW RD BEGINS
- SHAW RD E BEGINS
- PIONEER WAY E INTERSECTS

- 111 Puyallup Weight Watchers Center weight control 525-2323
- 113 Puyallup Vision Center 845-8215
Linton Gary D optometrist 845-8215
Day Joseph D optometrist 845-8215
- 116 Powers Ambulance (Garage) Mc Kee Organ-Piano Center Inc sls & repair 841-3556
- 119 Public Parking Lot
- 120 Lewis R Noel 845-0536
Powers Intensive Care Ambulance 848-2224
- 2D ST SW INTERSECTS
- 202 Puyallup Municipal Court Building 841-5451
Puyallup City Municipal Court 841-5451
Puyallup City Council (Chambers)
- 203 Pioneer Food & Gas Co 848-5681
- 212 Puyallup City Housing Authority 845-1758
Puyallup City Senior Center 841-5555
- 218 City Hall 841-4321
Puyallup City Attorney 841-5525
Puyallup City Building Inspector 841-5482
Woodbine Cemetery (Ofc) 841-5465
Puyallup City Clerk 841-5480
Puyallup City Council 841-5501
Puyallup City Engineer 841-5481
Puyallup City Finance Dept 841-4321
Puyallup City Equipment Rental 841-4321
Puyallup City Manager 841-5501
Puyallup City Mayor 841-4321

900


PIONEER AV W -FROM 300 MERIDIAN ST S WEST

- ZIP CODE 98371
- S MERIDIAN ST INTERSECTS
- 109 Lovezzola Michl M phys 845-9526



Northwest Community Brokers
 "WE'RE SELLING HOUSES"
 Residential 862-7800 - Property Management 863-8117
 3205 West Tapps Dr. Tel. 862-7800

W PIONEER AVE 1989



Lee LaBrash and Associates Inc.
REAL ESTATE


• RESIDENTIAL • COMMERCIAL • LAND • EXCHANGES
436 2d St., Puyallup, WA 98372 Tel. 848-9311

311

CITY HALL-Contd

- | | |
|--|--|
| <p>Puyallup City Planning & Community Affairs 841-4321
Puyallup City Park & Recreation Dept 848-2343
Puyallup City Personnel Director 848-2396
Puyallup City Street Dept 845-7523
Puyallup City Treatment Plant 841-4321
Puyallup City Water & Sewer Dept 841-4321
STREET CONTINUED</p> <p>3D ST SW INTERSECTS
311 Puyallup Public Safety Building
Puyallup City Fire Dept 845-6666
Pennington Guy
Puyallup City Police Dept 845-6622
312 Puyallup I G A Foods 845-5999
4TH ST SW INTERSECTS
412 Puyallup Korean Presbyterian Church 845-3123
First United Presbyterian Church 848-7243
Senior Citizens Nutrition Program 848-1020
Valley School Of Special Education 848-4040
416 Robinson Timothy Rev 848-1422
418 Lifestream Church 848-1422
421 Braafladt Richd P dentist 845-4255
5TH ST SW INTERSECTS</p> <p>506 Gerstmann Paul E phys 845-1761
506½ Montgomery Denise 845-3808
509 White Vern © 841-8566
513★Spiesman Linda © 848-0336
513½ Vacant
518 Gerstmann Jerry P © 848-9653
519 Five Nineteen West Pioneer Av Apartments 863-4230
1★Hoebelheinrich Karen E
2 Vacant</p> | <p>3★Aaker Lani S 848-9759
4 Clark Shelly 845-5295
5 Vacant
520 Michalek Stanley J © 845-1729
524 Judd Dave © 845-4062
525 Vacant
527 Tomorrow's Treasures 848-5181
528 Maidment Apartments
1 Vacant
2★Bradbury Art
3★Coenen Paul P
4 Vacant
5 Vacant
6TH ST SW INTERSECTS
8 604 Mc Gee John 845-1427
2★Stein Edith E 841-3564
608 Graffis Glen W © 845-3809
612 Norlen Alex C © 845-2606
618 Jus' Don's beauty shop 845-3600
618½★Davis Vickie J 848-5346
620★Peri Chas 848-9665
622 Edlund Melvin E © 845-5087
626 Floyd Erna C 845-6865
632 Forni Louis © 845-8622
7TH ST SW INTERSECTS
702 Robinson Leone 845-6573
702½ Vacant
703 Weiler Margt K Mrs
706 Vacant
709 Howze
710 Blakley E V Mrs © 848-0208
715 Foster James R © 848-1027
718 Tetrault Henry 848-1361
724 Palmquist Nels © 845-5342
731 Westerfield N A Jack © 845-2384
8TH ST SW INTERSECTS
802 Shirer David H © 848-9435
803 Vacant
808★Hansen Robt S 848-2774
813 Vacant
814 Biggs Robt B © 845-0680
816 Aylen Marc A © 848-9577
817 Graham Richd H © 845-4025
818 Parrish John P © 845-4449
9TH ST SW INTERSECTS
901 Dodge Jane J © 845-6980
902 Phillips Wallace R © 841-4142
904★Benedict Ralph L 845-7413
907 Hickam Claude G Rev © 848-1815
910 Vacant</p> |
|--|--|

Barth's



VALLEY POOLS & SUPPLIES

For Complete Pool and Spa Needs

TEL. 841-4271
2615 E. MAIN
PUYALLUP

Carolina Stockers

Helarc Welding
Custom Frames
902 KINCAID AVE.

Street Rod Shop
Custom Parts
863-6053

Custom Wiring
Upholstery
SUMNER, WA

4TH ST SW 1984

16

4TH ST SE—Contd

327 Thomas Russell © 848-8529
 330 Weitman Michl C © 845-7874
 330½ Weitman Ila M © 845-1405
 331 Heil Robt F © 845-6211
 336 Vacant
 336½ Dodson C 845-4237
 339★White Patricia © 845-4248
 340★Gerstmann Herman ©
 845-5605
 343 Brieland Leo G © 845-1490
 343½★Whaley Kathleen E
 845-4471
 346 Mork Nels O © 845-5590
 348★Henning Jessie 848-6858
 349 Vacant
 350 Stoddard Arvid C 845-0839
 4TH AV SE INTERSECTS

7TH AV S E INTERSECTS

703 Kimbro Bill J © 848-6496
 707 Allen Nellie M Mrs ©
 845-1223
 709 No Return
 719★Shafer G 845-2320
 721 Meljie James I 848-1024
 727 Turney Kenneth G ©
 845-0811
 803 Vacant
 807 Frost Harry P © 845-9309
 811 Vacant
 821 Keil Henry A Jr © 845-7282
 9TH AV SE INTERSECTS

13TH AV S E INTERSECTS

14TH AV S E INTERSECTS
 1420 Family Pharmacy 848-8744
 Puyallup Family Practice
 clinic 848-9345
 Frister Sandra J phys
 848-7345
 Knittel Wm C phys 848-9345
 Winegar Robt C phys
 841-1378
 1424 Shafer Margt M Mrs ©
 845-5571
 1426 Vacant
 15TH AV S E INTERSECTS

8

4TH ST SW —FROM 400 MAIN
 AV W SOUTH

ZIP CODE 98371
 102 Tamarak Inn Motel
 Apartments 845-0466
 13 Wentland Lillian 848-8888
 14★Boik Lori A
 15★Mettler Emma 845-8224
 16 Howard Warren
 17★Nelson Wallace

18 Wickman J 845-4404
 19★Moore Victor
 20★Biwer Margaret
 21 Osborn Iva J 845-0603
 22 Schultz Juanita 848-2113
 111 Scantling Evalynn Mrs ©
 MEEKER AV SW INTERSECTS
 204 Powers Pierce W © 845-4381
 PIONEER AV S W
 INTERSECTS
 310 First United Presbyterian
 Church 848-7243
 312 Roderick Mc Donald Hall
 318 Armbrust Primm 848-6282
 318½★Edwards Ethel 845-8401
 320 Carlisle Luther
 320½ Vacant
 323 Knickerbocker Lotm A Mrs ©
 845-8376
 5 326 Turner Annie J
 326½ Stephen Elna
 327 Anderson Orville S ©
 845-8768
 330 Vacant
 330½ Vacant
 334 Beckendorf G ©
 336 Christensen Hazel ©
 338 Looney Liz 848-8251
 340 Willfong Gladys 848-3831
 4TH AV S W INTERSECTS

12

5TH AV SW INTERSECTS

502 Maresca Paul A © 848-5725
 507 All Saints Religious Sch
 parish center 841-5722
 511 Van Hook Rusell © 848-8249
 514 Mann Dana P © 845-9654
 515 Clark Andrew L 845-9305
 518 Zeen Gladys L © 845-3606
 522 Williams Linda ©
 6TH AV SW INTERSECTS
 602 Cole Rudolph © 845-6487
 606 Vacant
 607 Va Hulle Tim 848-4025
 610 Cunningham Helen C Mrs ©
 614 Beilke Clifford J © 845-4181
 615 Beilke Clifford G © 845-5308
 618 Hecht Nina R © 848-7445
 622 Kimber Edw J ©
 7TH AV SW INTERSECTS

701 Cook Roland F © 845-5460
 702 Monaghan Ray W © 845-7317
 705 Ferdig J D 848-7911
 706 Haller Ray © 848-1137
 710 Vacant
 711 Swanson Gary J © 845-2563
 713 Vacant
 714 Valley Landscaping Co
 845-2773
 Hemmings Darlene ©
 845-2773
 717 Roberts Herbert ©

W PIONEER AVE 1984

Center 845-1358
23D ST SE INTERSECTS
25TH ST SE INTERSECTS
2502 Redford R E 845-1358

900

7 PIONEER AV W —FROM 300
MERIDIAN ST S WEST

ZIP CODE 98371

109 Lovezzola Michl M phys
845-9526

111 Puyallup Weight Watchers
Center (Meeting Pl)

113 Puyallup Vision Center
optoms 845-8215

Brand Wesley T optometrist
Linton Gary D optometrist

116 Hagman's Bibles Etc 848-2913

119 Public Parking Lot

120 Powers Funeral Homes
845-0536

Powers Intensive Care
Ambulance 848-2224

2D ST S W INTERSECTS

202 Under Construction

203 Pioneer Food & Gas Co gas &
gro 848-5681

212 Legal Services soc serv agcy
592-6000

Puyallup Housing Authority
845-1758

Senior Citizens Center
841-4321

218 Puyallup City Hall 841-4321
Puyallup City Attorney
841-4321

W PIONEER AVE 1984



1206 E. MAIN

PERSONALIZED
CONFIDENTIAL
WEIGHT CONTROL

TEL. 841-1321

217

CITY HALL—Contd

Puyallup City Building
Inspector 841-4321
Puyallup City Cemetery (Ofc)
841-4321
Puyallup City Clerk 841-4321
Puyallup City Council
845-1755
Puyallup City Engineer
841-4231
Puyallup City Finance
Department 841-4321
Puyallup City Equipment
Rental 841-4321
Puyallup City Manager
841-4321
Puyallup City Mayor 841-4321
Puyallup City Planning
Commission 841-4321
Puyallup City Park &
Recreation Department
848-2343
Puyallup City Personnel
Director 848-2396
Puyallup City Street
Department 845-7523
Puyallup City Treatment
Plant 841-4321
Puyallup City Water & Sewer
Department 841-4321

STREET CONTINUED

219 U S Post Office (Parking Lot)

421 Braafladt Richd P dentist
845-4255

10

5TH ST S W INTERSECTS

506 Gerstmann Paul E phys
845-1761
506½ Montgomery Denise
845-3808
509 Vacant
513 Boettcher Hulda © 845-8136
513½★Dergan Robin
518 Vu Nghi Ngoc 848-7714
518½ Vacant
519 Five Nineteen Pioneer Av
West Apartments 863-4230
1 Olson Sharon 845-4119
2 Vacant
3 Nguyen Vien V
4★Sedgemore G
5 Nguyen Phuc
520 Michalek Stanley J ©
845-1729
524 Judd Dave © 845-4062
525★France Phil 848-1034
527 Period House Antiques
845-6805
528 Maidment Apartments
845-1612
1 Carter Michl 848-7837
2 Windsor Marie 845-5898
3★Graves Matthew
4★Blanton Margt
5 Vacant

8

3D ST SW INTERSECTS

311 Puyallup Public Safety
Building
Puyallup City Fire Dept
845-6666
Puyallup City Police Dept
845-6622
312 Puyallup I G A Foods gro
845-5999
King Size Photo Service photo
finishing 848-3330

4TH ST SW INTERSECTS

412 First Presbyterian Church
848-7243
Senior Citizens Nutrition
Program 848-1020
Valley School Of Special
Education 848-4040
416 Gray Jim © 848-2785
418 Depot The stained glass mfg
848-6503

6TH S W INTERSECTS

604 Vacant
608 Graffis Glen W © 845-3809
612 Norlen Alex C © 845-2606
618 Jus' Don's beauty shop
845-3600
620★Peri Charles 845-7720
622 Edlund Melvin E © 845-5087
626 Floyd Erna C © 845-6865
632 Brock Pearl M Mrs ©
848-5972
632½ Latinville Blanche A
848-1944

7TH S W INTERSECTS

702 Vacant
702½ Vacant
703 Wheeler Robt 845-9542
704 Henderson Mamie © 845-9345
706 Vacant
709 Torkelson Forrest S ©
845-8059

108 WEST MAIN (PUYALLUP, WA. 98371)

108 WEST MAIN (PUYALLUP, WA. 98371)
• DRAFTING • COMMERCIAL ART • GRAPHIC DESIGN
• BLUE PRINTING • TECHNICAL ILLUSTRATION

TEL. 848-0921

4TH ST SW 1979

TACOMA SAVINGS & LOAN ASSOCIATION

MAIN OFC., TACOMA
9th AND A ST. - 272-8305

PUYALLUP
11221 MERIDIAN ST. - 848-2391

14

4TH ST SE—Contd

- 330★Weitman Michl C ©
845-7875
- 330½ Weitman Ila M © 845-1405
- 331 Heil Robt F © 845-6211
- 336 Vacant
- 336½ Vacant
- 339 Omvig Evelyn F Mrs ©
845-5486
- 340 Gerstman Herman ©
845-5605
- 343 Maffit Ellison T © 845-8371
- 343½★Saur Brian
- 346 Mork Nels O © 845-5590
- 348 Palmer Mabel 845-0332
- 349 Vacant
- 350 Stoddard Arvid C 848-3965

7TH AV S E INTERSECTS

- 703 Kimbro Wm © 848-6496
- 707 Allen Charles W © 845-1223
- 709 Messersmith Geo D ©
845-5358
- 719 Vigil Madellyn 845-2320
- 721★Meljie James I 848-1024
- 727 Turney Kenneth G ©
845-0811
- 803 Nixon Johnny J ©
- 807 Frost Harry P © 845-9309
- 811★Kreger Fred 848-1473
- 821 Keil Henry A Jr © 845-7282

13TH AV S E INTERSECTS

- 14TH AV S E INTERSECTS
- 1420 Family Pharmacy 848-8744
Frister Sandra J phys
848-9345
- Knittel Wm C phys 848-9345
- 1424 Shafer Margt M Mrs ©
845-5571
- 1426 Vacant

15TH AV S E INTERSECTS

4TH ST SW —FROM 400 MAIN
AV W SOUTH

- ZIP CODE 98371
- 102 Tamarak Inn Motel
Apartments 845-0466
- 13 Wentland Lillian 848-8888
- 14 Anderson Charles H
848-7481
- 15 Bischoff Frida M Mrs
848-4147
- 16 Louden Kerri
- 17 Vacant
- 18 Wickman J 845-4404
- 19 Ryan John A 848-3301

- 20 Chase Edna L Mrs 845-7505
- 21★Osborn Iva 845-0603
- 22 Schultz Juunita 848-2113
- 111★Scantling John © 845-7671
- MEEKER AV SW INTERSECTS
- 204 Powers Pierce W © 845-4381
- PIONEER AV S W
INTERSECTS
- 310 First United Presbyterian
Christian Ch (Educ Bldg)
845-5266
- 312 Roderick Mc Donald Hall
- 318 Billesback Tim 845-1996
- 318½ No Return
- 320★Carlsile Luthar 848-9765
- 320½ Gardner Barry
- 323 Knickerbocker Lotm A Mrs ©
845-8376
- 326 Turner Annie J Mrs 848-3173
- 326½ Saint Pierre Marie 845-3034
- 327 Anderson Orville S ©
845-8768
- 327½ Vacant
- 330 Dawes Loretta L Mrs ©
845-2813
- 330½ Wuerch Robt A © 845-1957
- 334 Nix Jerry W
- 336★Rantanen Leon 848-8531
- 338 Johnson Gladys 845-6135
- 340 Wilfong J L Mrs 848-3831

5

9

8

5TH AV SW INTERSECTS

- 502 Maresca Paul A © 848-5725
- 507 All Saints Religious Sch
(gymnasium)
- 511 Meyers Iona ©
- 514 Mann Dana P © 845-9654
- 515 Vacant
- 518 Noonan John 848-5930
- 522 Williams Linda J 845-0939
- 6TH AV SW INTERSECTS
- 602 Cole Rudolph © 845-6487
- 606 Lyon Marguerite B Mrs ©
845-5754
- 607★Matz Steven 848-5185
- 610 Cunningham Helen C Mrs ©
- 614 Beilke Clifford J © 845-4181
- 615 Beilke Clifford G © 845-5308
- 618 Hecht Nina R © 848-7445
- 622 Kimber Edw J ©
- 7TH AV SW INTERSECTS
- 701 Cook Roland F © 845-5460
- 702 Monaghan Ray W © 845-7317
- 705 Akin Richd M © 848-7556
- 706 Haller Ray © 848-1137
- 710★Hoosline Randy 848-8978
- 711 Swanson Gary J 845-2563
- 713 Vacant
- 714 Valley Landscaping Co
845-2773

12

W PIONEER AVE 1979

2210 J O B Construction Co Inc
excavating contr

Taylor James C © 845-3989

23D ST SE INTERSECTS

25TH ST SE INTERSECTS

900

PIONEER AV W —FROM 300
MERIDIAN ST S WEST

7

ZIP CODE 98371

44, Seattle 206/838-1828

W PIONEER AVE 1979

198

TACOMA SAVINGS & LOAN ASSOCIATION

MAIN OFC., TACOMA
9th AND A ST. - 272-8305PUYALLUP
11221 MERIDIAN ST. - 848-2391

PIONEER AV W—Contd

- 109 Lovezzola Michl M phys
845-9526
- 111 Puyallup Weight Watchers
Center (Meeting Pl)
- 113 Brand Wesley T optom
845-8215
Turner Donald R optom
848-6853
- 116 Paulson Motor Co auto dlr
845-5356
- 119 Public Parking Lot
- 120 Powers Funeral Home Inc
845-0536
Powers Intensive Care
845-0536
- 2D ST S W INTERSECTS
- 202 Orv's Arco Service 848-2100
- 203 Pioneer Food & Gas Co gas &
gro 848-5681
- 212 Legal Services soc serv agcy
848-8767
Lutheran Social Services soc
serv agcy 848-8767
Puyallup Housing Auth
845-1758
Senior Citizens Center
848-8766
Senior Employment soc serv
agcy 848-8768
- 218 Puyallup City Hall 845-1755
Puyallup City Atty 845-0577
Puyallup City Bldg Insp
848-2396
Puyallup City Cemetery (Ofc)
845-1317
Puyallup City Clk 845-1755
Puyallup City Council
845-1755
Puyallup City Eng 848-2396
Puyallup City Finance Dept
845-1755
Puyallup City Equip Rental
845-7523
Puyallup City Mgr 845-1755
Puyallup City Mayor 845-1755
Puyallup City Planning Comm
845-1755
Puyallup City Park &
Recreation Dept 848-2343
Puyallup City Personnel Dir
848-2396
Puyallup City Street Dept
845-7523
Puyallup City Treatment
Plant 845-5257
Puyallup City Water & Sewer
Dept 848-2396
- STREET CONTINUED
- 219 U S Post Ofc (Parking Lot)

3D ST SW INTERSECTS

- 311 Puyallup Public Safety
Building
Puyallup City Fire Dept
845-6666
Puyallup City Police Dept
845-6622
- 312 Food King gro
King Size Photo Service photo
finishing 848-3330
- 4TH ST SW INTERSECTS
- 412 First United Presbyterian
Church 848-7243
Senior Citizens Nutrition
Program 848-1020
Valley School Of Special
Education 848-4040
- 416 Gray Jim © 848-2785
- 418 Depot The stained glass mfg
848-6503
- 421 Braafladt Richd P dentist
845-4255

10

5TH ST S W INTERSECTS

- 506 Gerstmann Paul E phys
845-1761
- 506½ Denese Nancy
- 509 Lickfelt Stanley R ©
- 513 Boettcher Johann © 845-8136
- 513½★Deltete Helen
- 518 Vu Nghi Ngoc 848-7714
- 518½ Ruby Elsie
- 519 Five Nineteen Pioneer Av
West Apartments 863-4230
- 1 Olson Sharon 845-4119
- 2 Vacant
- 4 Bush Kathy
- 5 Vacant
- 520 Michalek Stanley J ©
845-1729
- 524 Judd Dave © 845-4062
- 525 Vacant
- 527 Period House Antiques
845-6805
Dunnigan Don L © 845-6805
- 528 Maidment Apartments
845-1612
- 1★Koe Dennis 848-0531
- 2 Windsor Marie 845-5898
- 3★Silvernail Dennis W
845-9313
- 4★Wieger Pauline 848-4185
- 5★Baydo Paul
- 6TH S W INTERSECTS
- 604 Smith Vernon H 848-3823
Gledhill Maurice N 848-5019
- 608 Graffis Glen W © 845-3809
- 612 Norlen Anna Mrs © 845-2606
- 618 Jus Don's beauty salon
845-3600
- 620 Johns Terry B 848-4329
- 622 Edlund Melvin E © 845-5087
- 626 Floyd Erna © 845-6865

8

4TH ST SW 1974

1420 Cervenka Philip E 848-4609

1424 Shafer Margt M Mrs ©

TH5-5571

1426 Southern Harry R TH5-3985

15TH AV S E INTERSECTS

8

**4TH ST SW —FROM 400 MAIN
AV W SOUTH**

ZIP CODE 98371

102 Tamarak Inn Motel

Apartments TH5-0466

11 Spencer Robt G TH5-8196

12 Bischoff Freda

13 Wentland Lillian

14 Talbot Eliz

15 Mc Cue Lester O TH5-2176

16 Kinnear Jane Mrs 848-1435

17 Johnson Mabel

18 ★ Jones Richd

19 ★ West Edith TH5-9167

4TH ST SW 1974

16

4TH ST SW—Contd

- 20 Chase Edna Mrs TH5-7025
 21 Vacant
 22 Schultz Juanita 848-2113
 2D AV S W INTERSECTS
 204 Powers Pierce W ☉ TH5-4381
 PIONEER AV S W
 INTERSECTS
 310 First United Presbyterian
 Christian Ch (Educ Bldg)
 TH5-5266
 312 Roderick Mc Donald Hall
 318 Armbrust Primm J ☉
 TH5-1641
 318½ ★ Kimball Robin
 320 Rosenboom Steph M ☉
 TH5-3951
 320½ Crow Dorothy Mrs
 323 Knickerbocker Lotm L Mrs ☉
 TH5-8376
 326 Turner Annie Mrs
 327 Anderson Orville S ☉
 TH5-8768
 330 Dawes Loretta L Mrs ☉
 TH5-2813
 330½ Wuerch Robt A ☉
 TH5-1957
 334 ★ Keyes Carolyn
 336 Vacant
 338 Fry Raymond
 340 Vacant
 4TH AV S W INTERSECTS

12

5TH AV SW INTERSECTS

- 502 Vacant
 505 Vacant
 507 All Saints Religious Education
 Center
 511 Lindsley Lettie Mrs ☉
 514 Mann Marie C Mrs ☉
 TH5-2385
 515 Taylor Isabelle Mrs ☉

W PIONEER AVE 1974

INSURANCE



- Automobile
- Home
- Marine
- Life
- Commercial

"A Complete Business and Personal Insurance Service"

PHONE
845-7575

HAROLD T.
"MOON"
MULLINS

1118
East Main
Avenue

PUYALLUP
98371

Post Control & Remodeling By
CONSULTING SERVICE
DOMINION CONTROL
HOME PRESERVATION
SEATTLE: 246-3333 Federal Way Tacoma 927-7701
UNDER THE SUN TO SERVE YOU

HOME FINDERS
OF EDGWOOD
REAL ESTATE AND INVESTMENTS
OFF: 927-5900, 838-9493
RES: 845-3171
5905 North Meridian Puyallup, Wash. 98371 REALTOR®

166

900
PIONEER AV W —FROM 300
MERIDIAN ST S WEST

- ZIP CODE 98371
109 Lovezzola Michl M phys TH5-9526
111 Puyallup Weight Watchers Center (Meeting Pl)
113 Brand Wesley T optom TH5-8215
116 Paulson Motor Co auto dlr TH5-5356
119 Public Parking Lot
120 Powers-Wrigley-Clements Mortuary TH5-0536
2D AV S W INTERSECTS
202 Orv's Arco Service 848-2100
203 Harold's Union Service 848-5244
212 Senior Citizens Center 848-3377
218 Puyallup City Hall TH5-1755
City Bldg Insp 848-2396
City Cemetery (Ofc) TH5-1317
City Clk TH5-1755
City Council TH5-1755
City Eng 848-2396
City Finance Dept TH5-1755
City Equip Rental TH5-7523
City Mgr TH5-1755
City Mayor TH5-1755
City Planning Comn TH5-1755
City Park Recreation Dept 848-2343
City Sanitation Dept TH5-1755
City Street Dept TH5-7523
City Treatment Plant TH5-5257
City Water & Sewer Dept TH5-7523
STREET CONTINUED
219 U S Post Ofc (Parking Lot)

- 416 First Church Of Christ Scientist (Sunday Sch)
418 First Church Of Christ Scientist
421 Braafladt Richd P dentist TH5-4255

10

- 5TH ST S W INTERSECTS
506 Gerstmann Paul E phys TH5-1761
506½ ★ Hopkins Jan
509 Pounds James L TH5-7768
513 Boettcher Johann © TH5-8136
513½ ★ Saunders Shelley
518 Vacant
519 Apartments
1 ★ Lovell Joseph
2 ★ Morgan Charlotte
3 ★ Champman Steven
4 Vacant
5 Vacant
520 Michalek Stanley J © TH5-1729
524 Judd Dave © TH5-4062
525 Sather Einar M © TH5-5662
527 Period House Antiques 845-6805
★ Dunnigan Don L 845-6805
528 Maidment Apartments TH5-1612
1 ★ Baydo Paul
2 Windsor Marie TH5-5898
3 Vacant
4 Walton Pauline TH5-4898
5 Barber Eliz K TH5-3883
6TH S W INTERSECTS
604 ★ Gledhill M N
★ Rasmussen S
608 ★ Graffis Glen W TH5-3809
612 Norlen Alex C © TH5-2606
618 J D's Daisy Mae beauty salon TH5-3600
620 Keeler Donald O TH5-5890
622 Edlund Melvin E © TH5-5087
626 ★ Floyd Temple E © 845-6865
632 Delling Mary Mrs © TH5-9115
632½ ★ Brock John 848-5972
7TH S W INTERSECTS
702 Leffler June Mrs ©
702½ Vacant
703 Boone Joel F © TH5-2157
704 Youngblood Rea N © TH5-9345

8

- 3D ST SW INTERSECTS
311 Puyallup Public Safety Building
Puyallup Fire Dept TH5-6666
Puyallup Police Dept TH5-6622
312 Food King gro TH5-9222
4TH ST SW INTERSECTS
412 First United Presbyterian Church TH5-5266

4TH ST SW 1969

18

8

4TH ST SW —FROM 400
MAIN AV W SOUTH

ZIP CODE 98371
 102 Tamarak Inn Motel
 Apartments TH5-0466
 11 Vacant
 13 Arrowsmith Margt Mrs
 14 Christensen Hazel Mrs
 TH5-2176
 15 Mc Cue Lester O
 TH5-2176
 16 Kinnear Jane Mrs
 TH5-4983
 17 Mitton Jas
 18 Kaum Alf
 19 Fry Cheryl TH5-0419
 20 Strezic Steve
 21 Vacant
 22 Schultz Juanita
 111 Flamshuro Claude G ©
 TH5-7728
 2D AV S W INTERSECTS
 204 Vacant
 PIONEER AV S W
 INTERSECTS
 310 First United Presbyterian
 Christian Educ Building
 TH5-5266
 312 Roderick Mc Donald Hall
 318 Armbrust Primm J ©
 TH5-1641
 318½ Stott Julia Mrs
 320 Fellenberg Albert A ©
 TH5-8422
 320½ Jackson Paul
 323 Knickerbocker Lotum A Mrs
 © TH5-8376
 326 Dean Bernice Mrs TH5-4789
 Russell Woster A ©
 TH5-4607
 327 Anderson Orville S ©
 TH5-8768
 330 Dawes Loretta L Mrs
 TH5-2813
 330½ Wuerch Robt A ©
 TH5-1957
 334 Hanson Oliver
 336 Perrine Jerry
 338 Field Charles TH5-1918
 340 West Elbert S TH5-9167
 4TH AV S W INTERSECTS

12

5TH AV SW INTERSECTS
 502 Keil Frank E ©
 507 Nepstad Lorena R TH5-1060
 511 Lindsley Lettie Mrs ©
 514 Mann Marie C Mrs ©
 TH5-2385

W PIONEER AVE 1969

1120 PACIFIC AVENUE • TACOMA 98402 • FULTON 3-1476

WILLMOTT



OPEN SUNDAY AND EVENINGS
TEL. 717 STEWAR
PUY

PIONEER AV W—Contd

- Blackburn Roger
- Saint Pierre Marie Mrs
TH5-1085
- Rear Pence Wm C © TH5-2247
- 418 First Church Of Christ
Scientist
- 421 Braafladt Richd P dentist
TH5-4255
- 4TH SW INTERSECTS

10

- 5TH ST S W INTERSECTS
- 506 Gerstmann Paul E phys
TH5-1761
- 506½ Vacant
- 509 Alderson Naomi B Mrs ©
TH5-6223
- 513 Boettcher Johann ©
TH5-8136
- 518 Nelson Ada L Mrs TH5-6460
- 519 Campbell Martine Mrs
TH5-8555
- Chapman Don
- Thompson Carol J
- 520 Michalek Stanley J ©
TH5-1729
- 520½ Camp Fire Girls
- 524 Judd Dave © TH5-4062
- 525 Sather Einar M © TH5-5662
- 527 Lauderback C Ray ©
TH5-7842
- 528 Maidment Apartments
TH5-1612
- 1 London Stella
- 2 Walton Pauline
- 3 Baca Carlota J
- 4 Halvorsen Amelia Mrs
TH5-4898
- 5 Barber Eliz K TH5-3883
- 6TH S W INTERSECTS
- 604 Barnhart Beryl R TH5-7646
- Rinehart Quentin J
TH5-3616
- 608 Olson Maria C Mrs ©
TH5-8105
- 612 Norlen Alex C © TH5-2606
- 618 Jus' Don's Styling TH5-3600
- 620 Norman John C TH5-7694
- 622 Edlund Melvin E ©
TH5-5087
- 626 Skrivan Anna P Mrs ©
TH5-4353

SHOP AT SEA

PUYALLUP OFFICE
Hi-Ho Shopping Center

ROEBUCK

4TH ST SW 1964

For Title Insurance and Escrow Service Call FULTON 3-1476

Commonwealth Title Insurance Co.

RUST BLDG., TACOMA

4TH SE—Contd

- 321 Koshney Susan F Mrs ©
- 322 Apartments
 - 1 Damon Helen M
 - 2 Teljeson Anna Mrs TH5-0764
 - 3 Hughes W H TH5-8200
 - 4 DeLong Jean Mrs
- Street continued
- 322½ Fisher Richd M TH5-8568
- 325 Gerstmann Clara E Mrs ©
TH5-8158
- 327 Thomas Rue P © TH5-1465
- 330 Robbins Geo A TH5-2831
- 330½ Holberg Robt M
- 331 Heil Robt F © TH5-6211
- 332 Parrish Wm J © TH5-2654
- 336 Cartwright Earl F © TH5-5517
- 339 Omvig Dennis E © TH5-5486
- 340 Gerstmann Karl J ©
TH5-5605
- 343 Maffit Ellison T © TH5-8371
- 343½ Harris Richd
- 346 Mork Nels O ©
- 348 Judge Sophie Mrs TH5-8192
- 349 Helmold Henry F © TH5-2427
- 350 Heald Agnes M TH5-6970
- 4th av SE intersects
- 7th av SE intersects 5
 - 703 Sawyer Leonard A ©
TH5-2380
 - 707 Allen Chas W © TH5-1223
 - 709 Messersmith Geo D ©
 - 719 Shafer John F © TH5-2320
 - 721 Anburgey Rex F © TH5-4777
 - 727 Mandello Robt M © TH5-0347
 - 803 Lane P Robt © TH5-4429
 - 807 Gilbertson's Landscaping
TH5-4992
 - Leetch Louis L © TH5-4992
 - 811 Finkle Glen L © TH5-4406
 - 821 Keil Henry A jr ©
- 9th av SE intersects
- 10th av SE intersects 9
 - 13th av SE intersects
 - 14th av SE intersects
 - 1410 Pettit Roger J
 - 1411 Jennings Earl G © TH5-1246
 - 1419 Bonar Albert K TH5-9672
 - 1420 Chess Andrew L © TH5-2156
 - 1423 Thompson Jack
 - 1424 Shofer Margt Mrs ©
TH5-2176
 - 1425 Canfield Barbara
 - 1426 Ryan Jas A
- 15th av SE intersects
- 8
 - 4TH SW — From 400 Main av W
south
 - 102 Grant Jerry A TH5-0754
 - Harris Marjorie TH5-6169
 - Stephan Eldon D TH5-5993
 - 111 No return
 - 2d av SW intersects
 - 204 Vacant
 - Pioneer av W intersects
 - 310 First United Presbyterian
Christian Education
Building TH5-5266
 - First United Presbyterian
Church
 - 316 Peterson Floyd J

- 318 Armbrust Primm J ©
TH5-1641
- 318½ Vacant
- 320 Fellenberg Albert A TH5-8422
- 320½ Rogers Leslie C
- 323 Knickerbocker Lotum A Mrs ©
TH5-8326
- 326 Dean Bernice Mrs TH5-4789
- Russell Woster A TH5-4607
- 327 Anderson Orville F ©
TH5-8768
- 330 Braun Elsie P Mrs ©
TH5-2403
- 330½ Wuerch Robt A © TH5-1957
- 4th av SW intersects
- 417 Vasey Frank J © TH5-5996 12
- 5th av SW intersects
- 501 Vacant
- 502 Keil Frank E ©
- 506 Krage Willis C TH5-0365
- 507 Nepstad Donald TH5-2490
- 509 Stafford Sophia W Mrs ©
TH5-2974
- 511 Lindsley Lettie Mrs ©
- 514 Mann Marie C Mrs ©
TH5-2385
- 515 Larkin Jas O © TH5-0027
- 518 Livesley Agnes J Mrs ©
TH5-4452
- 522 Leigh Robt
- 6th av SW intersects
- 602 Howard Kenneth © TH5-6566
- 606 Lyon Marguerite B Mrs
TH5-5754
- 607 Nelson Donald J © TH5-1738
- 610 Cunningham Helen C Mrs ©
TH5-5648
- 614 Olson Gaylord L © TH5-2534
- 615 Belke Clifford G © TH5-5308
- 618 Kriese Ronald D © TH5-4682
- 622 Kimball Edw ©
- 7th av SW intersects
- 701 Cook Roland F © TH5-5460
- 702 Emory Mattie A Mrs ©
TH5-5649
- 705 Engleking Della F Mrs
TH5-6246
- 706 Melton John H TH5-4126
- 710 Johnson Theda Mrs
- 711 Taylor Isabelle Mrs ©
TH5-4263
- 713 Swofford Edna Mrs TH5-5386
- 714 Valley Gravel Co TH5-2773
- Valley Landscaping Co
Hemmings Kenneth O ©
TH5-2773
- 717 Taylor Harry D © TH5-8453
- 720 Massie Chas A ©
- 721 Gibbs Abbie D Mrs TH5-8213
- 805 Bauer Ludwig © TH5-5095
- 810 Schletzbaum Richd V ©
TH5-6291
- 815 LaCliff Dean
- 817 Vacant
- 9th av SW intersects
- 1
 - 4TH AV NE — From 400 2d NE
east
 - 213 McStott Walter C © TH5-6304
 - 216 Gestreich Bertha Mrs
 - 216½ Warner Clarence E ©
TH5-5479
 - 217 Morrison Benj D © TH5-1119

✓

W PIONEER AVE 1964

2024 Frederickson Carl A ©
TH5-1472
21st SE intersects
2210 Cuddy Geo E © TH5-8465
25th SE intersects

8

**PIONEER AV W—From 300 Meri-
dian S west**

109 Johnson's Studio photographs
TH5-5659

110 Vacant

111 Helen's Cafe

113 Volunteers of Am Thrift Shop

116 Paulson Mtr Co autos
TH5-5356

119 Public Parking Lot

120 Powers-Wrigley-Clements
Mortuary TH5-6368

2d av SW intersects

202 Aylen's Richfield Serv gas
sta TH5-9834

203 Thomson's Union Serv gas
sta TH5-9840

212 City Fire Dept TH5-6666

218 City Hall
Building Inspector TH5-1755
City Manager TH5-1755
Civil Defense TH5-1755
Clerk TH5-1755
Council TH5-1755
Engineer TH5-1755
Mayor TH5-1755
Planning Comn
Recreation Dept
Sanitation Dept TH5-1755
Street Dept TH5-1755
Treasurer TH5-1755
Water and Sewer Dept
TH5-1755

219 US Post Office-Parking Lot

303 First Methodist Church ofc
TH5-1131

3d SW intersects

311 First Methodist Church
(educ bldg)

312 Albertson's food store
TH5-9222

315 Cox Alice V Mrs © TH5-8332

4th SW intersects

411 Hoffman Eliz E Mrs

411½ Willcox Anna B Mrs
TH5-5785

412 First United Presby Church
TH5-5266

416 First Church of Christ

416 First Church of Christ
Sunday Sch

417 Peterson Joan Mrs
StPierre Marie Mrs
Withrow Harold L

W PIONEER AVE 1964**Insured Savings
Low-Cost Home Loans**

Bellingham • Seattle • Tacoma • Longview

PIONEER AV W—Contd418 First Church of Christ
Scientist421 Braafladt Richd P ☉ dentist
TH5-4255

10

5th SW intersects

sw cor Camp Fire Girls

506 Gerstmann Paul ☉ phys
TH5-1761509 Alderson Naomi B Mrs ☉
TH5-6223

513 Boettcher Johann ☉ TH5-8136

518 Nelson Ada L Mrs TH5-6460

518½ Vacant

519 Apartments1 Campbell Martine Mrs
TH5-8555

2 Vacant

3 Vacant

4 Bojack Billie TH5-0190

5 Greenfield Jo A

Street continued520 Michalek Stanley J ☉
TH5-1729

524 Judd Dave TH5-4062

525 Sather Einar M ☉ TH5-5662

527 Thomas Wm L ☉ TH5-1137

528 Maidment Apartments
Maidment Harry ☉ TH5-8319**Apartments:**

1 Coic Agnes Mrs

2 Brownlee Cecilia G Mrs

3 Halversen Emilie Mrs

4 Ahrens Ellen Mrs

6th SW intersects604 Bouton Mammie TH5-5797
Gossard Ralph

Vaars Clara Mrs TH5-2676

608 Olson Marie C Mrs ☉
TH5-8105

612 Norlen Alex C ☉ TH5-2606

618 Viking Ice Creamery ice
cream dlr TH5-9847

620 Vacant

622 Jenson Paul M ☉ TH5-6542

626 Skrivan Mike M ☉ TH5-4353

632 Delling Chas H ☉ TH5-8500

632½ Albright Emalene K
TH5-5186**7th SW intersects**

702 Scheffer Theo H ☉ TH5-5217

702½ Vacant

703 Boone Joel F ☉ TH5-1441

704 Lindsey Roscoe B ☉ TH5-2054

4TH ST SW 1959

1424 Shafer John F ©
 △ TH5-2176
 1425 Rivers Geo T © △ TH5-6202
 1426 Morris Frank G △ TH5-4058
 15th av SE intersects

8

4TH SW — From 400 Main av W
 south
 111 Bryan R Buryl © △ TH5-5954
 2d av SW intersects
 204 Martin Norman N ©
 △ TH5-2427
 Pioneer av W intersects
 310 First Presbyterian Christian
 Education Building
 First Presbyterian Church
 316 Vacant
 318 Royce Hattie B Mrs
 △ TH5-2321
 318½ Vacant
 320 Coville Stanley H △ TH5-9459
 Marks Iva Mrs
 323 Knickerbocker Wm D ©
 △ TH5-8376
 326 Dean Bernice
 Russell Woster A △ TH5-4607
 327 Anderson Orville S ©
 △ TH5-8768
 330 Braun Elsie P Mrs ©
 △ TH5-2403
 330½ Wuerch Robt A ©
 △ TH5-1957
 337 Archer Ward
 4th av SW intersects
 12
 5th av SW intersects

501 Meier Mary D Mrs
 △ TH5-1493
 502 Keil Frank E ©
 509 Stafford Sophia W Mrs ©
 △ TH5-2974
 511 Lindsley Lettie Mrs ©
 514 Mann Marie C Mrs ©
 △ TH5-2385
 515 Myers Arth © △ TH5-2226
 518 Baldwin Oliver M ©
 △ TH5-2142
 522 Holland Phillip O △ TH5-9609
 6th av SW intersects

W PIONEER AVE 1959

21st SE intersects
 2210 Cuddy Geo E © Δ TH5-8465
 25th SE intersects

8
PIONEER AVENUE W—From 300
 Meridian S, west
 107 Gerstmann Bros (side entr)
 109 Vacant
 110 Sawyer's Valley Parts whol
 auto parts Δ TH5-1751
 111 Ken's Fish & Chips restr
 113 StVincent DePaul Salvage Bur
 Δ TH5-4050
 116 Paulson Mtr Co auto dlr
 Δ TH5-3356
 119 Grant-Milam Oldsmobile Inc
 120 Wrigley-Clements Mortuary
 funeral dirs Δ TH5-6368
 2d av SW intersects
 202 Aylen's Richfield Serv
 Δ TH5-5834
 203 Boyle's Union Serv gas sta
 Δ TH5-5840
 212 City Fire Dept Δ TH5-2525
 218 City Hall Δ TH5-1755
 Bldg Insp
 City Mgr
 Civil Defense
 Clerk
 Council
 Engineer
 Mayor
 Police Ct
 Planning Comn
 Recreation Dept
 Sanitation Dept
 Street Dept
 Treas
 Water & Sewer Dept
Street continued
 219 First Methodist Church
 Δ TH5-1131
 3d SW intersects
 303 Hanson Violet Mrs
 Δ TH5-2596
 311 First Methodist Ch (educ
 bldg)
 312 Tradewell Stores gro
 Δ TH5-9222
 315 Cox Alice V Mrs ©
 Δ TH5-8332
 4th SW intersects

TV
Armstrong
Linoleum
Lees
Carpet
Bed Room
Furniture
Living
Room
Furniture
Dining
Room
Furniture
"We Have
It or We
Get It"
At the End
East Meek
201
3rd S.
PHONE
THornw
5-884

W PIONEER AVE 1959

48

PIONEER AVENUE W—Contd

- 411 Erickson Viola Δ TH5-2972
 411½ Wilcox Wm Δ TH5-5785
 416 First Ch of Christ (Sunday Sch)
 417 Coburn Arth
 Kennedy Virginia
 Marsh Roland F
 Withrow Harold
 418 First Ch of Christ Scientist
 421 YMCA of Pierce County
 Δ TH5-6276

10

5th SW intersects

- sw cor Camp Fire Girls
 506 Gerstmann Paul © phys
 Δ TH5-1761
 509 Alderson Naomi B Mrs ©
 Δ TH5-6223
 513 Boettcher Johann ©
 Δ TH5-8136
 518 Peterson Jas B
 518½ Highland Alden M
 Δ TH5-8292
 519 Apartments
 1 Campbell Martine Mrs
 Δ TH5-8555
 2 Vacant
 3 Opdahl Jerry E
 4 Wheeler Monica
 5 Vacant

Street continued

- 520 Michalek Stanley J ©
 Δ TH5-1729
 524 Judd Dave Δ TH5-4062
 525 Sather Einar M © Δ TH5-5662
 527 Lee Studio photogs
 Δ TH5-1282
 Thomas Wm L © Δ TH5-1282
 528 Maidment Apartments
 Apartments:
 Maidment Harry ©
 Δ TH5-8319
 Brownlee Cecilia G Mrs
 Craig Jas
 McCallum Delia
 Montgomery Eva Mrs

6th SW intersects

- 604 Kratochvil Albert
 Rollins Kenneth
 608 Olson Chas N © Δ TH5-8105
 612 Norlen Alex C Δ TH5-2606
 618 Minarsich Albert ©
 Δ TH5-5801
 620 Hanson Hank R
 622 Jenson Paul M ©
 Δ TH5-6542
 626 Skrivan Mike M ©
 Δ TH5-4353
 632 Delling Chas H ©
 Δ TH5-8500
 632½ Albright Emalene K
 Δ TH5-5186

7th SW intersects

- 702 Scheffer Theo H ©
 Δ TH5-5217

Appendix G

EDR Historical Topographic Map Report

ES-8328

Bell Property

204 4th Street Southwest

Puyallup, WA 98371

Inquiry Number: 6774266.4

December 02, 2021

EDR Historical Topo Map Report

with QuadMatch™



6 Armstrong Road, 4th floor
Shelton, CT 06484
Toll Free: 800.352.0050
www.edrnet.com

EDR Historical Topo Map Report

12/02/21

Site Name:

Bell Property
204 4th Street Southwest
Puyallup, WA 98371
EDR Inquiry # 6774266.4

Client Name:

Earth Solutions Northwest
15365 NE 90th S
Redmond, WA 98052
Contact: Jessica Babb



EDR Topographic Map Library has been searched by EDR and maps covering the target property location as provided by Earth Solutions Northwest were identified for the years listed below. EDR's Historical Topo Map Report is designed to assist professionals in evaluating potential liability on a target property resulting from past activities. EDR's Historical Topo Map Report includes a search of a collection of public and private color historical topographic maps, dating back to the late 1800s.

Search Results:**Coordinates:**

P.O.#	Bell Property	Latitude:	47.190707 47° 11' 27" North
Project:	ES-8328	Longitude:	-122.297942 -122° 17' 53" West
		UTM Zone:	Zone 10 North
		UTM X Meters:	553184.05
		UTM Y Meters:	5226596.09
		Elevation:	46.49' above sea level

Maps Provided:

2020	1961
2017	1949
2014	1944
1997	1941
1994	1900
1981	1897
1973	
1968	

Disclaimer - Copyright and Trademark Notice

This Report contains certain information obtained from a variety of public and other sources reasonably available to Environmental Data Resources, Inc. It cannot be concluded from this Report that coverage information for the target and surrounding properties does not exist from other sources. NO WARRANTY EXPRESSED OR IMPLIED, IS MADE WHATSOEVER IN CONNECTION WITH THIS REPORT. ENVIRONMENTAL DATA RESOURCES, INC. SPECIFICALLY DISCLAIMS THE MAKING OF ANY SUCH WARRANTIES, INCLUDING WITHOUT LIMITATION, MERCHANTABILITY OR FITNESS FOR A PARTICULAR USE OR PURPOSE. ALL RISK IS ASSUMED BY THE USER. IN NO EVENT SHALL ENVIRONMENTAL DATA RESOURCES, INC. BE LIABLE TO ANYONE, WHETHER ARISING OUT OF ERRORS OR OMISSIONS, NEGLIGENCE, ACCIDENT OR ANY OTHER CAUSE, FOR ANY LOSS OF DAMAGE, INCLUDING, WITHOUT LIMITATION, SPECIAL, INCIDENTAL, CONSEQUENTIAL, OR EXEMPLARY DAMAGES. ANY LIABILITY ON THE PART OF ENVIRONMENTAL DATA RESOURCES, INC. IS STRICTLY LIMITED TO A REFUND OF THE AMOUNT PAID FOR THIS REPORT. Purchaser accepts this Report "AS IS". Any analyses, estimates, ratings, environmental risk levels or risk codes provided in this Report are provided for illustrative purposes only, and are not intended to provide, nor should they be interpreted as providing any facts regarding, or prediction or forecast of, any environmental risk for any property. Only a Phase I Environmental Site Assessment performed by an environmental professional can provide information regarding the environmental risk for any property. Additionally, the information provided in this Report is not to be construed as legal advice.

Copyright 2021 by Environmental Data Resources, Inc. All rights reserved. Reproduction in any media or format, in whole or in part, of any report or map of Environmental Data Resources, Inc., or its affiliates, is prohibited without prior written permission.

EDR and its logos (including Sanborn and Sanborn Map) are trademarks of Environmental Data Resources, Inc. or its affiliates. All other trademarks used herein are the property of their respective owners.

Topo Sheet Key

This EDR Topo Map Report is based upon the following USGS topographic map sheets.

2020 Source Sheets



Puyallup
2020
7.5-minute, 24000

2017 Source Sheets



Puyallup
2017
7.5-minute, 24000

2014 Source Sheets



Puyallup
2014
7.5-minute, 24000

1997 Source Sheets



Puyallup
1997
7.5-minute, 24000
Aerial Photo Revised 1990

Topo Sheet Key

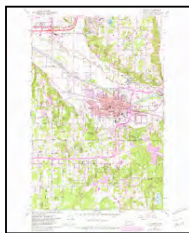
This EDR Topo Map Report is based upon the following USGS topographic map sheets.

1994 Source Sheets



Puyallup
1994
7.5-minute, 24000
Aerial Photo Revised 1990

1981 Source Sheets



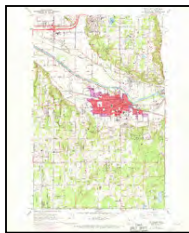
Puyallup
1981
7.5-minute, 24000
Aerial Photo Revised 1978

1973 Source Sheets



Puyallup
1973
7.5-minute, 24000
Aerial Photo Revised 1973

1968 Source Sheets



Puyallup
1968
7.5-minute, 24000
Aerial Photo Revised 1968

Topo Sheet Key

This EDR Topo Map Report is based upon the following USGS topographic map sheets.

1961 Source Sheets




Puyallup
1961
7.5-minute, 24000
Aerial Photo Revised 1957

1949 Source Sheets



PUYALLUP
1949
7.5-minute, 25000

1944 Source Sheets



TACOMA SOUTH
1944
15-minute, 50000

1941 Source Sheets

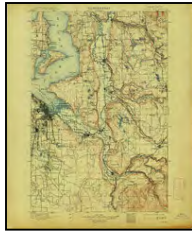


Tacoma South
1941
15-minute, 62500

Topo Sheet Key

This EDR Topo Map Report is based upon the following USGS topographic map sheets.

1900 Source Sheets

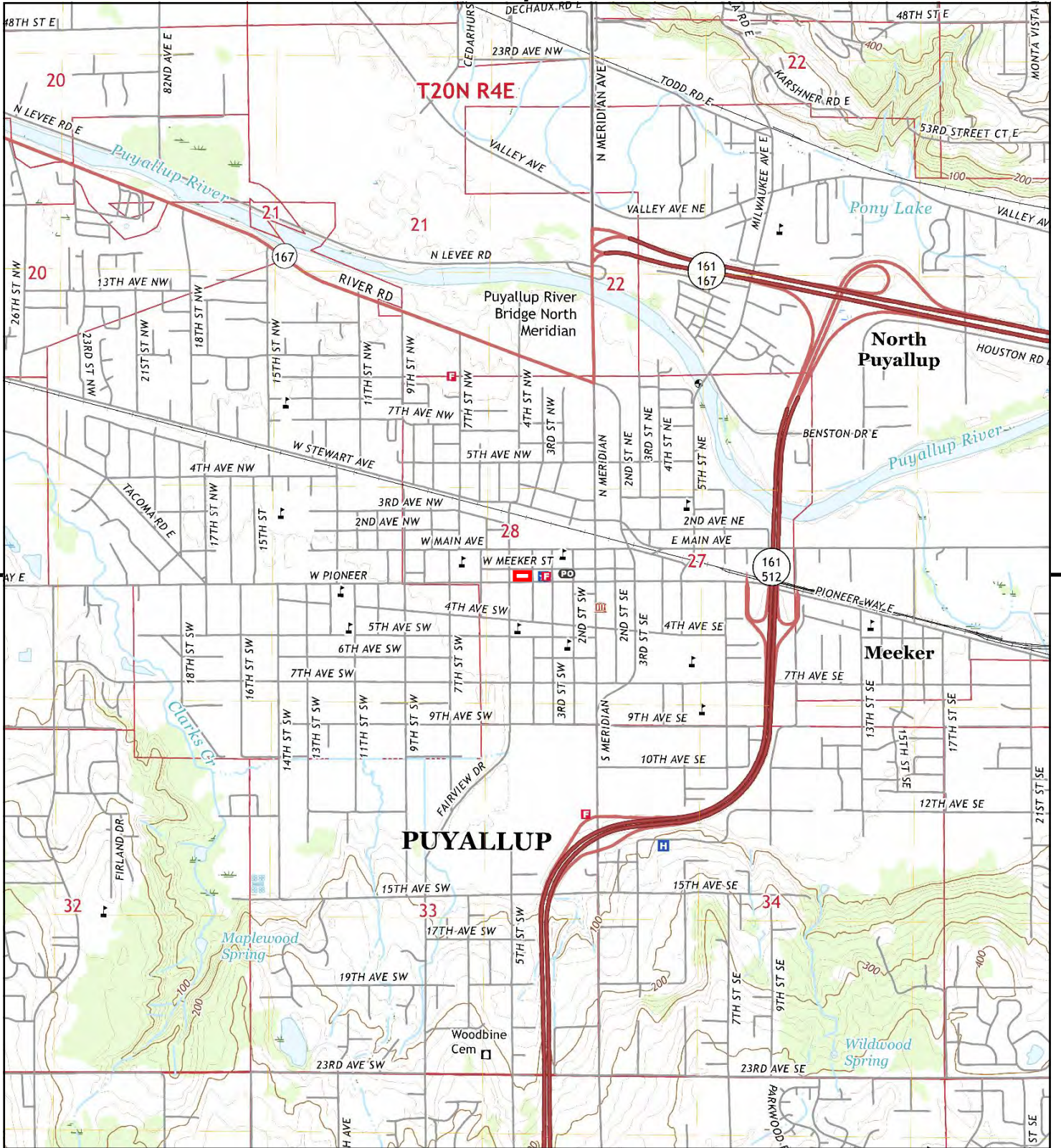


Tacoma
1900
30-minute, 125000

1897 Source Sheets



Tacoma
1897
30-minute, 125000



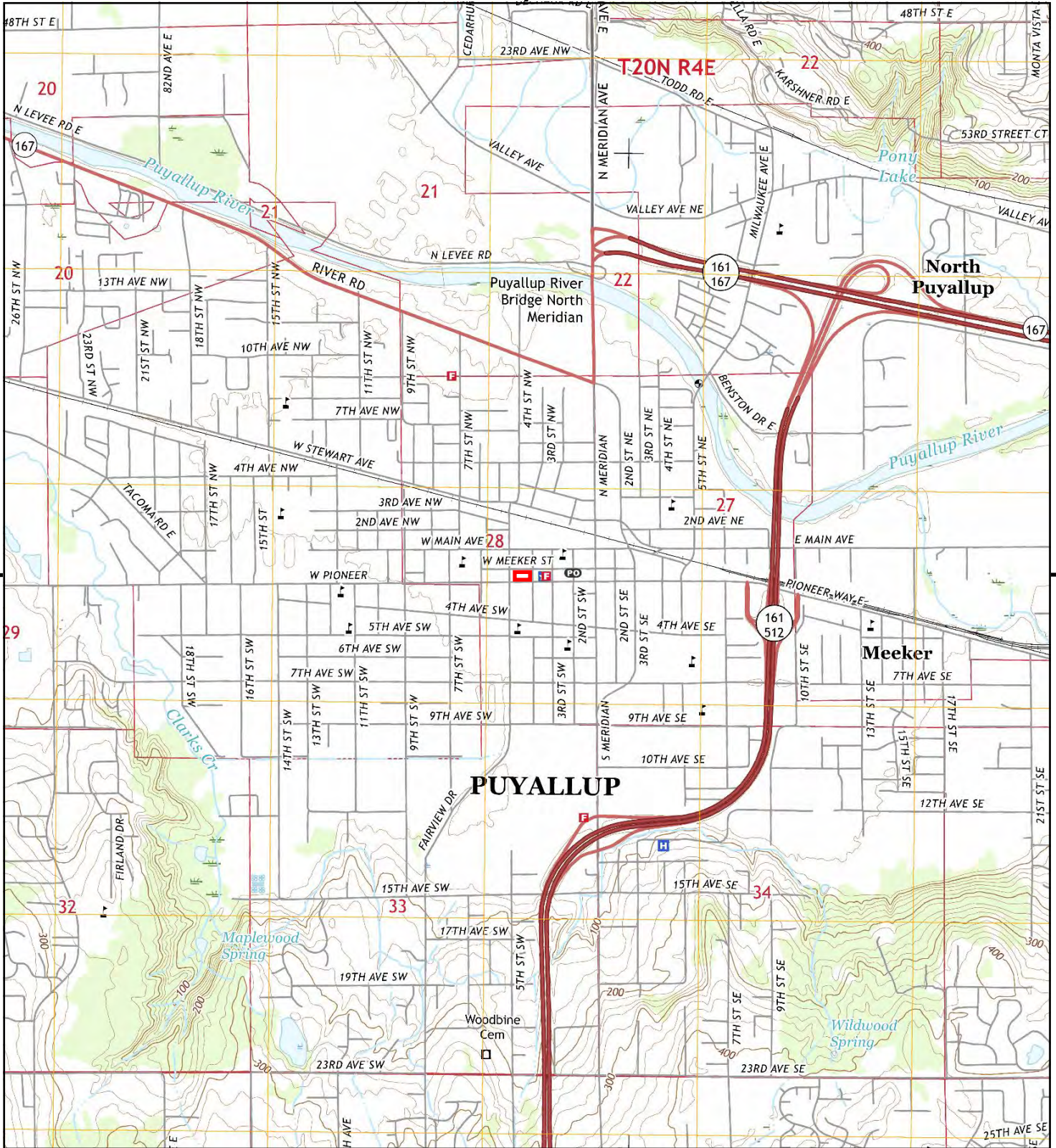
This report includes information from the following map sheet(s).



TP, Puyallup, 2020, 7.5-minute

SITE NAME: Bell Property
 ADDRESS: 204 4th Street Southwest
 Puyallup, WA 98371
 CLIENT: Earth Solutions Northwest





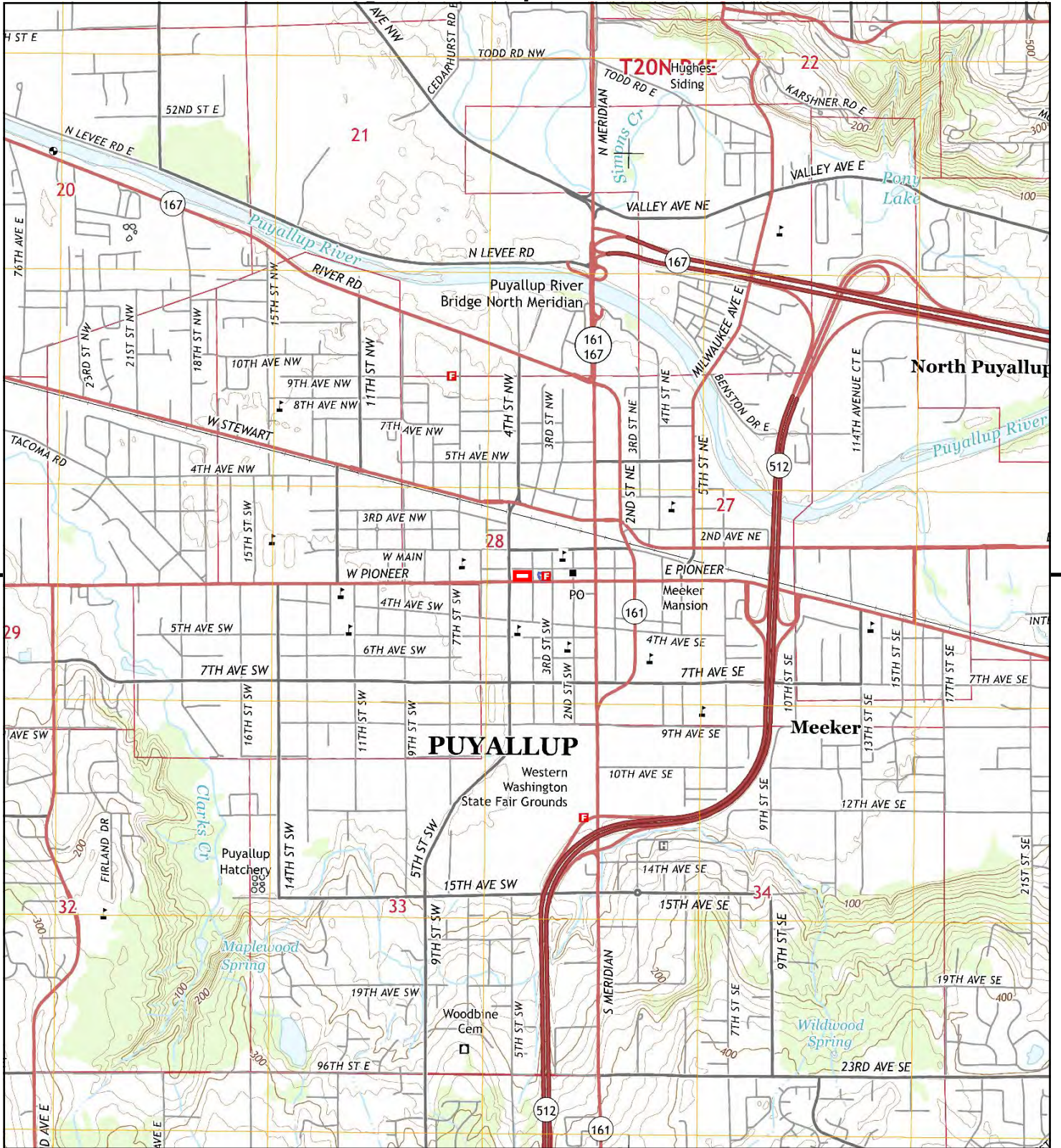
This report includes information from the following map sheet(s).



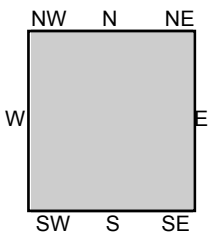
TP, Puyallup, 2017, 7.5-minute

SITE NAME: Bell Property
 ADDRESS: 204 4th Street Southwest
 Puyallup, WA 98371
 CLIENT: Earth Solutions Northwest





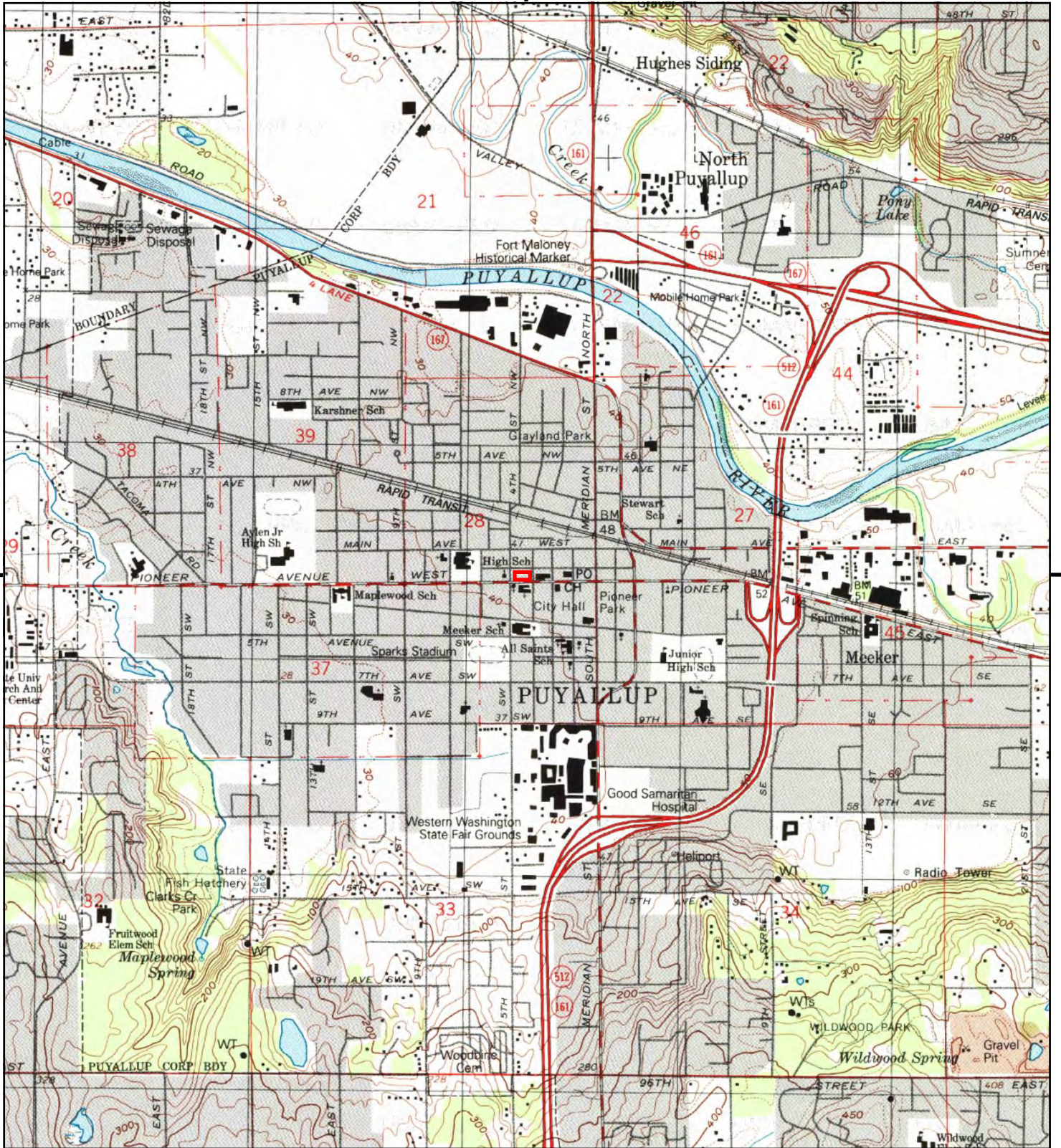
This report includes information from the following map sheet(s).



TP, Puyallup, 2014, 7.5-minute

SITE NAME: Bell Property
 ADDRESS: 204 4th Street Southwest
 Puyallup, WA 98371
 CLIENT: Earth Solutions Northwest





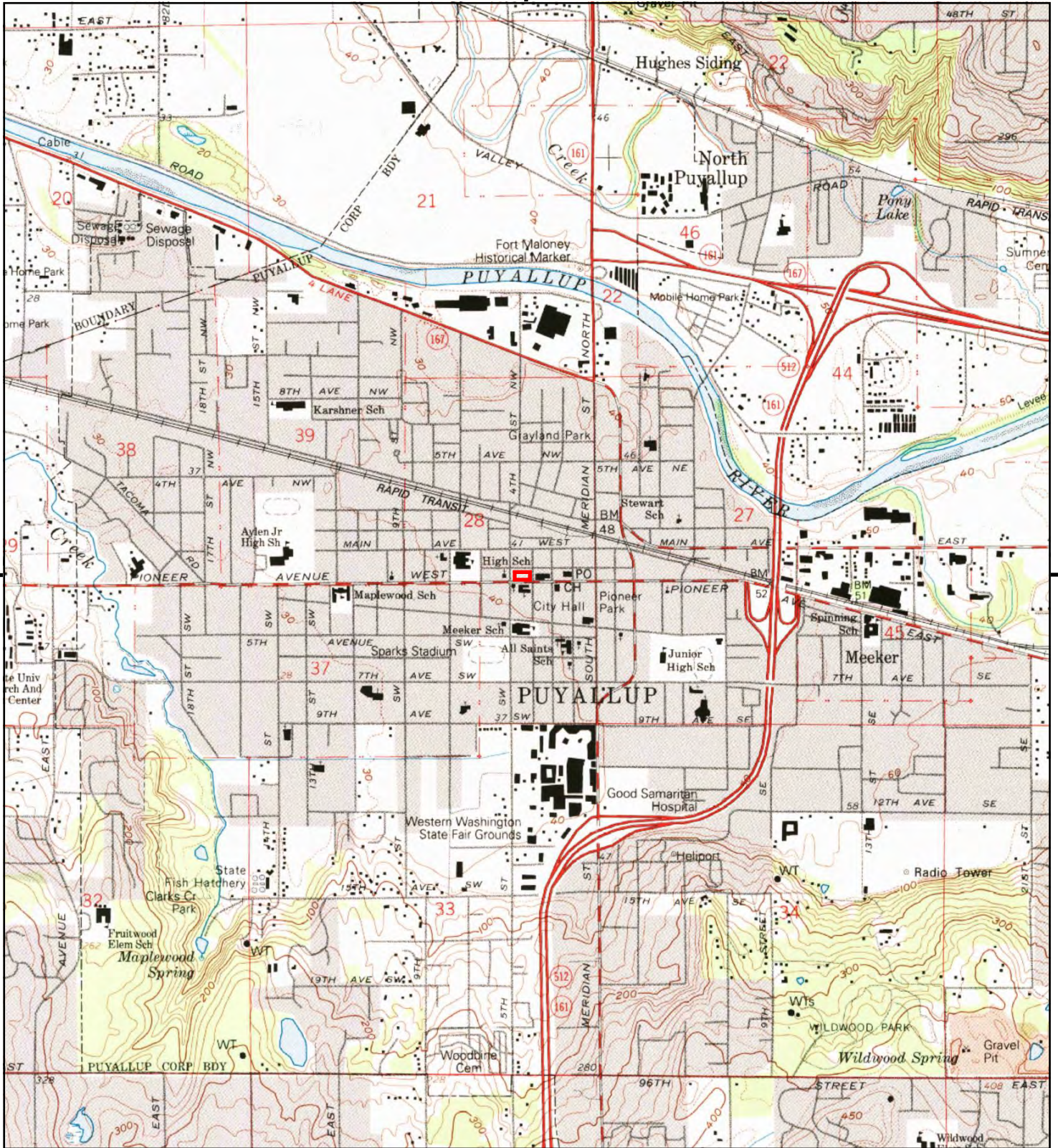
This report includes information from the following map sheet(s).



TP, Puyallup, 1997, 7.5-minute

SITE NAME: Bell Property
 ADDRESS: 204 4th Street Southwest
 Puyallup, WA 98371
 CLIENT: Earth Solutions Northwest





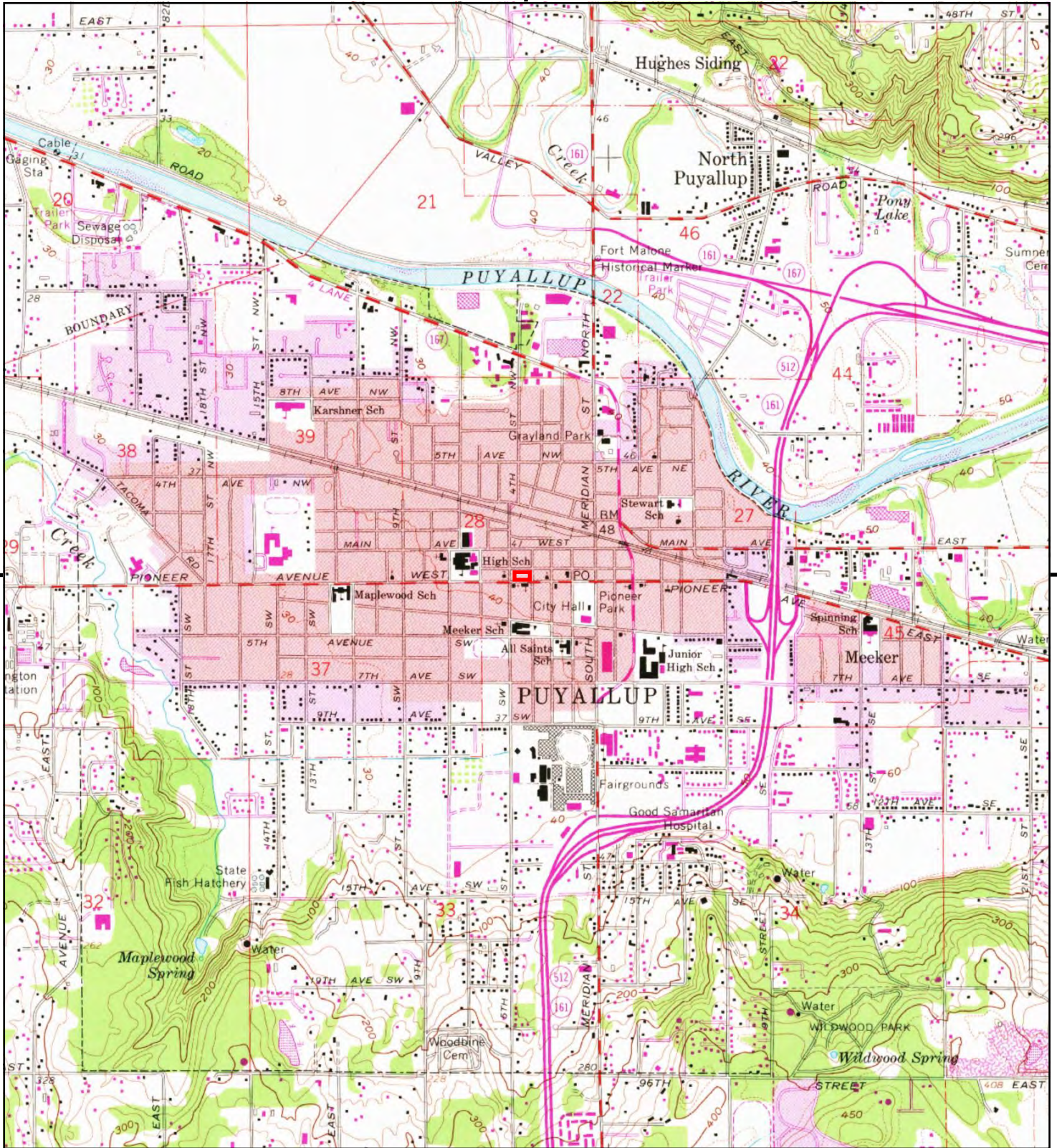
This report includes information from the following map sheet(s).



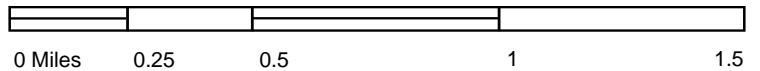
TP, Puyallup, 1994, 7.5-minute

SITE NAME: Bell Property
 ADDRESS: 204 4th Street Southwest
 Puyallup, WA 98371
 CLIENT: Earth Solutions Northwest





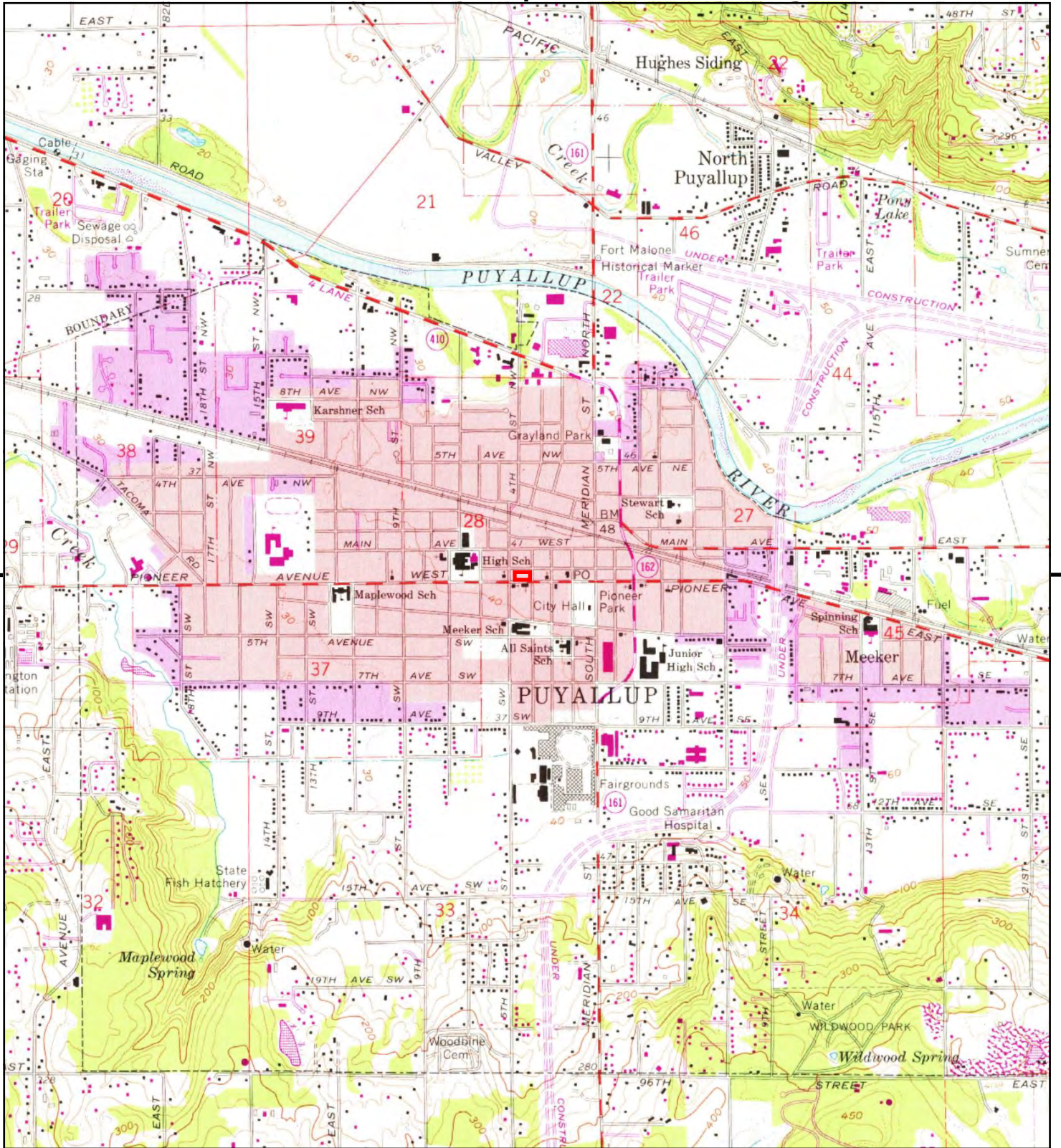
This report includes information from the following map sheet(s).



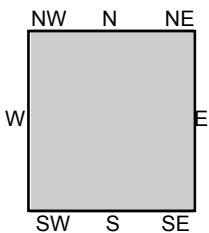
TP, Puyallup, 1981, 7.5-minute

SITE NAME: Bell Property
 ADDRESS: 204 4th Street Southwest
 Puyallup, WA 98371
 CLIENT: Earth Solutions Northwest





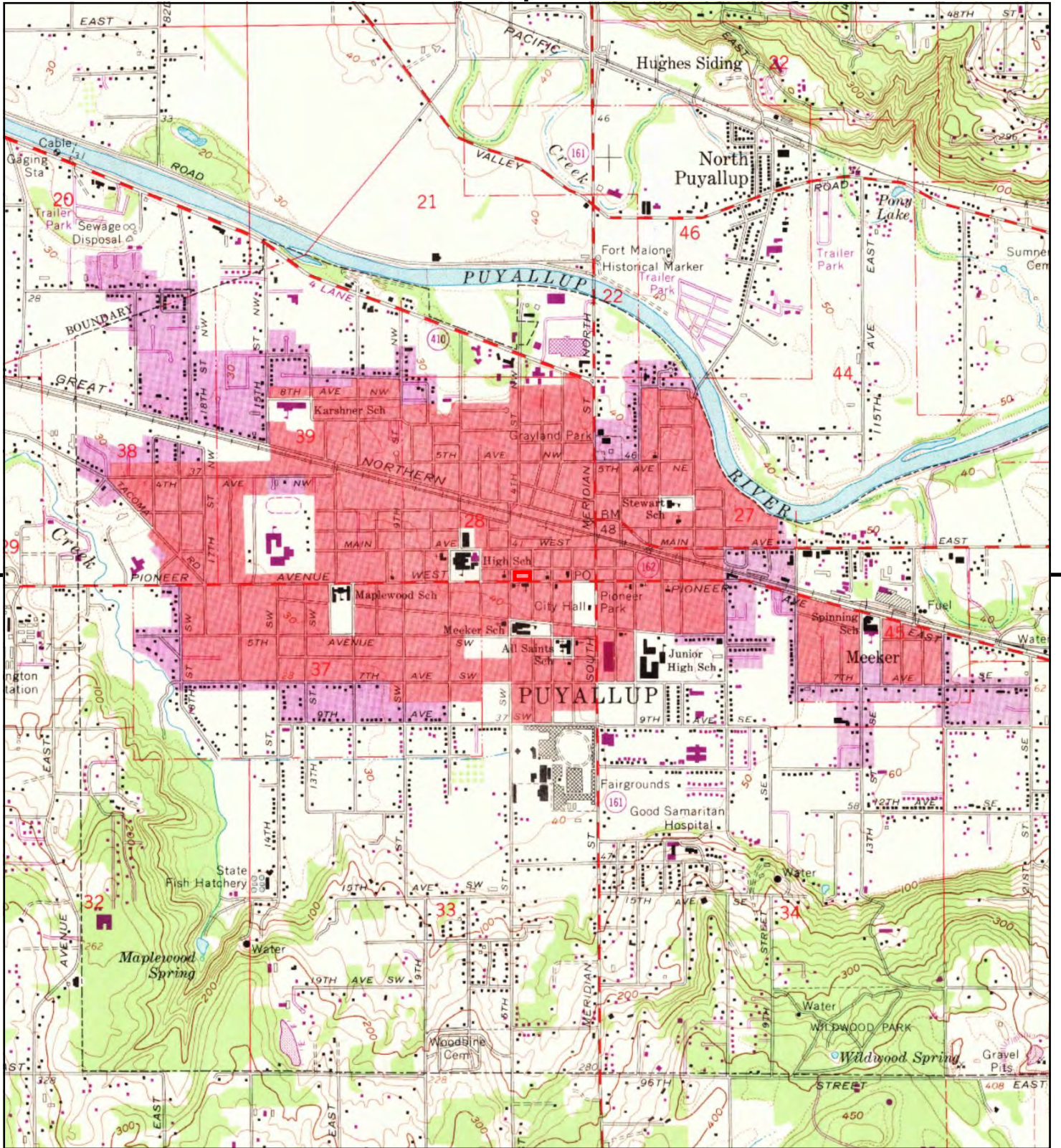
This report includes information from the following map sheet(s).



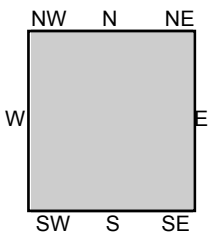
TP, Puyallup, 1973, 7.5-minute

SITE NAME: Bell Property
 ADDRESS: 204 4th Street Southwest
 Puyallup, WA 98371
 CLIENT: Earth Solutions Northwest





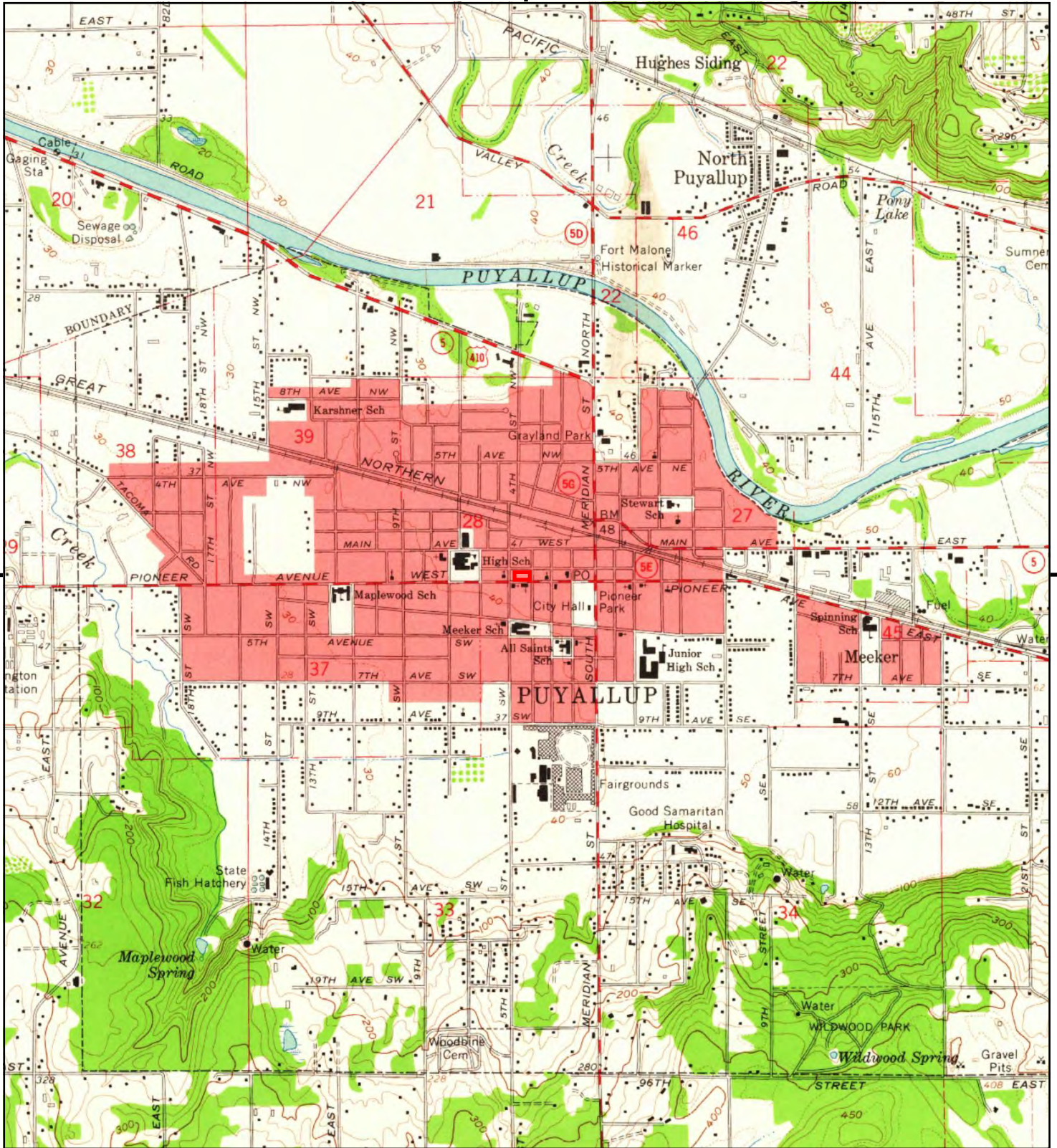
This report includes information from the following map sheet(s).



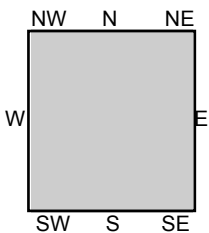
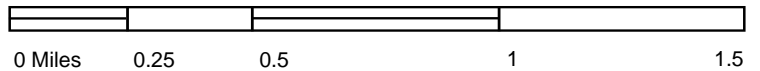
TP, Puyallup, 1968, 7.5-minute

SITE NAME: Bell Property
 ADDRESS: 204 4th Street Southwest
 Puyallup, WA 98371
 CLIENT: Earth Solutions Northwest





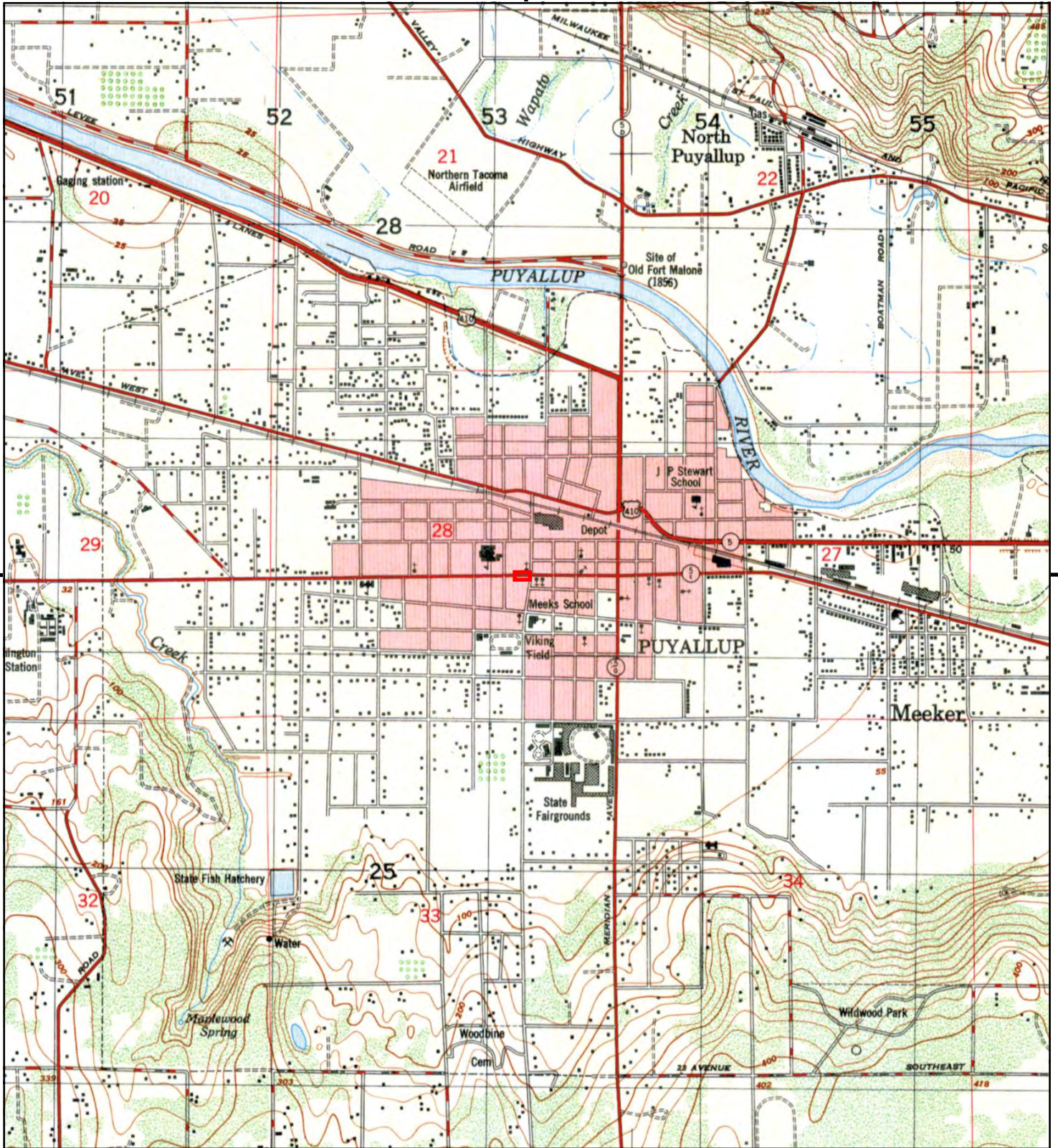
This report includes information from the following map sheet(s).



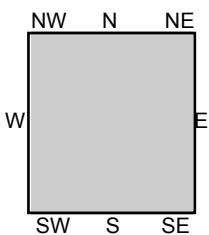
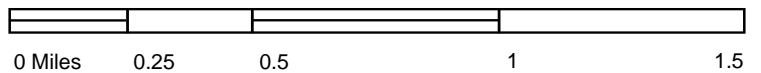
TP, Puyallup, 1961, 7.5-minute

SITE NAME: Bell Property
 ADDRESS: 204 4th Street Southwest
 Puyallup, WA 98371
 CLIENT: Earth Solutions Northwest





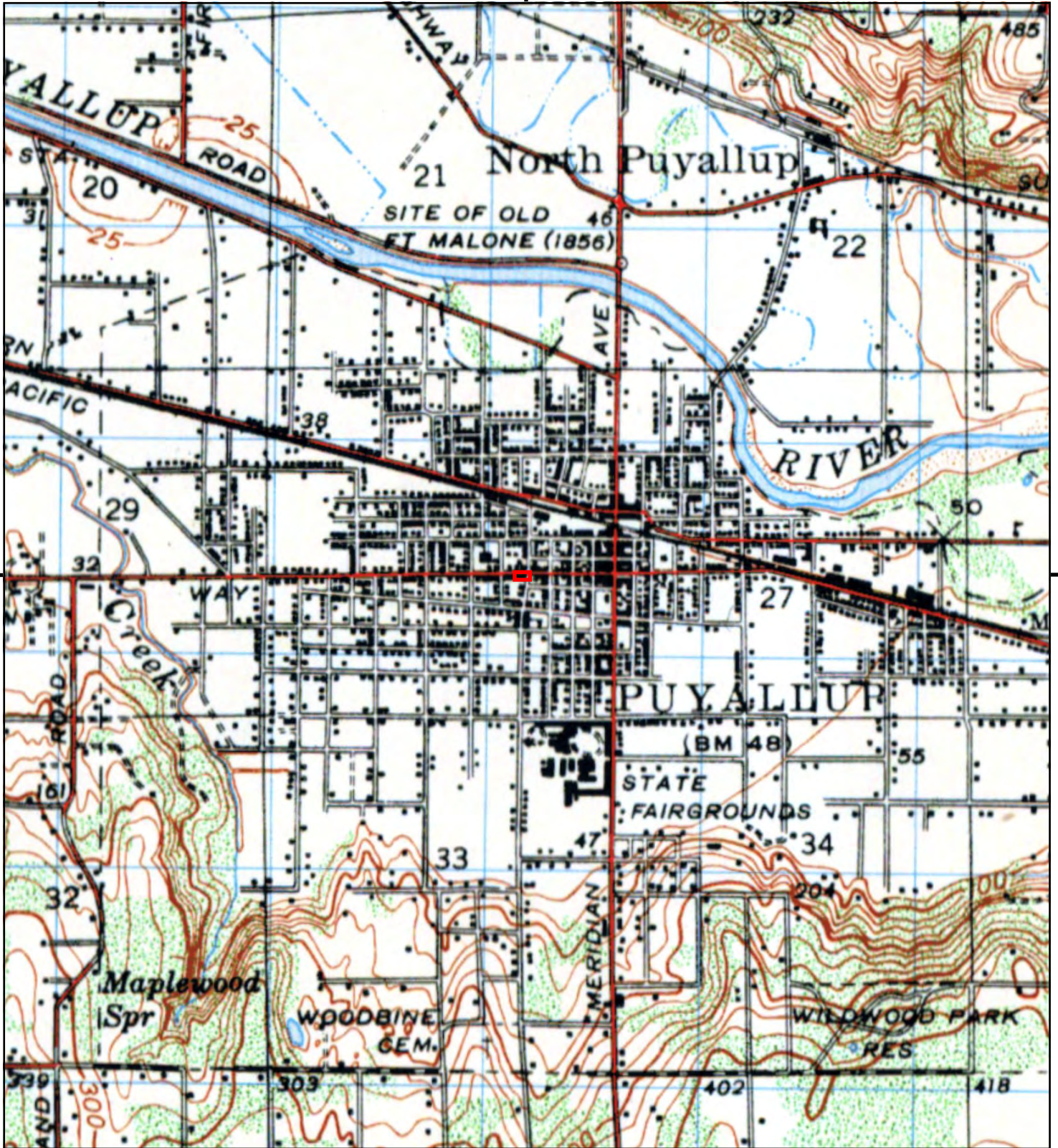
This report includes information from the following map sheet(s).



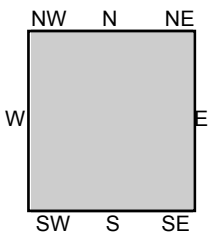
TP, PUYALLUP, 1949, 7.5-minute

SITE NAME: Bell Property
 ADDRESS: 204 4th Street Southwest
 Puyallup, WA 98371
 CLIENT: Earth Solutions Northwest





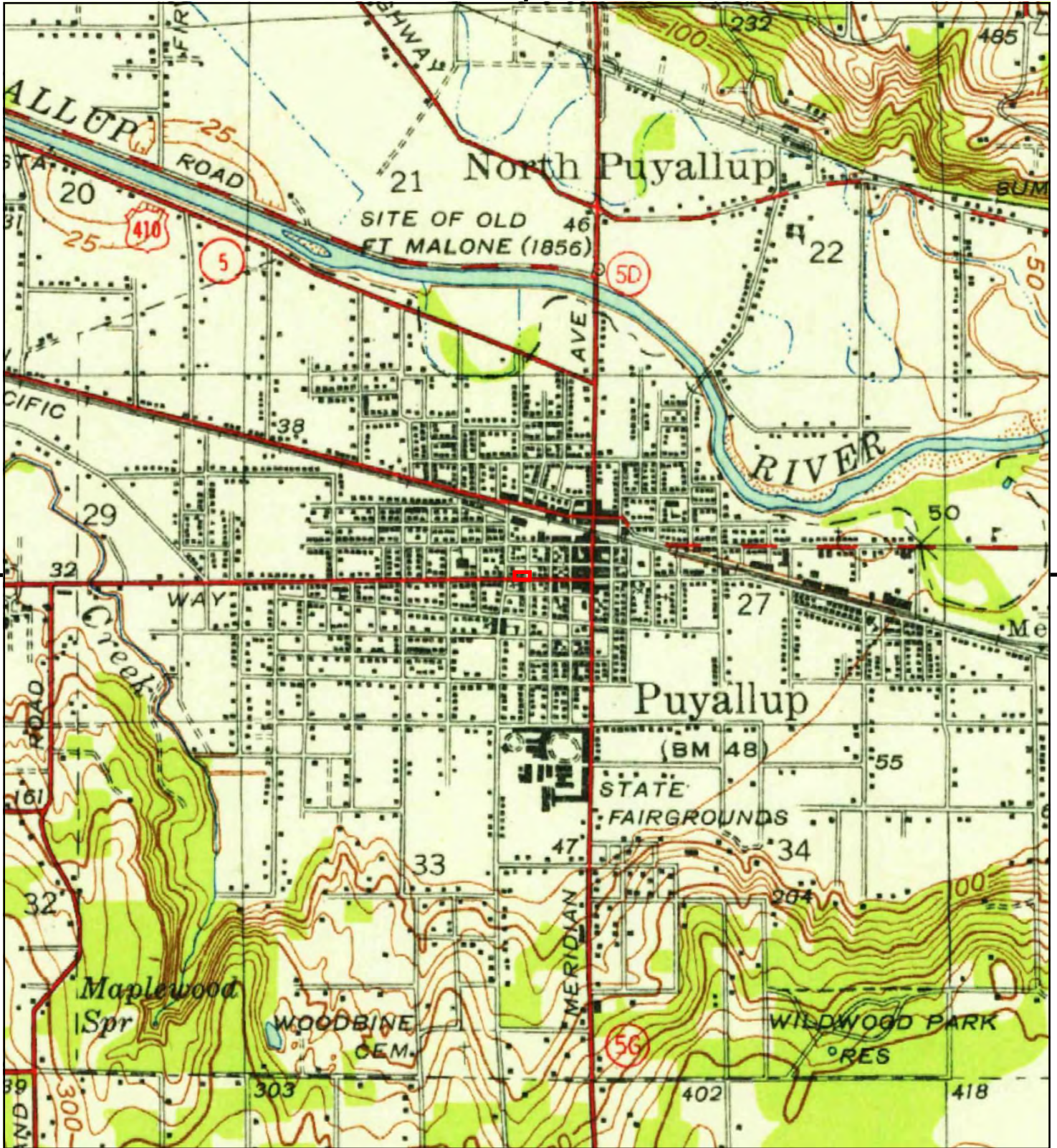
This report includes information from the following map sheet(s).



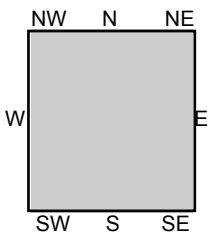
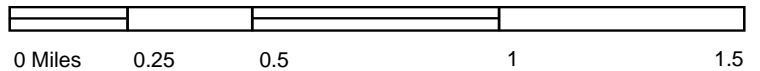
TP, TACOMA SOUTH, 1944, 15-minute

SITE NAME: Bell Property
 ADDRESS: 204 4th Street Southwest
 Puyallup, WA 98371
 CLIENT: Earth Solutions Northwest





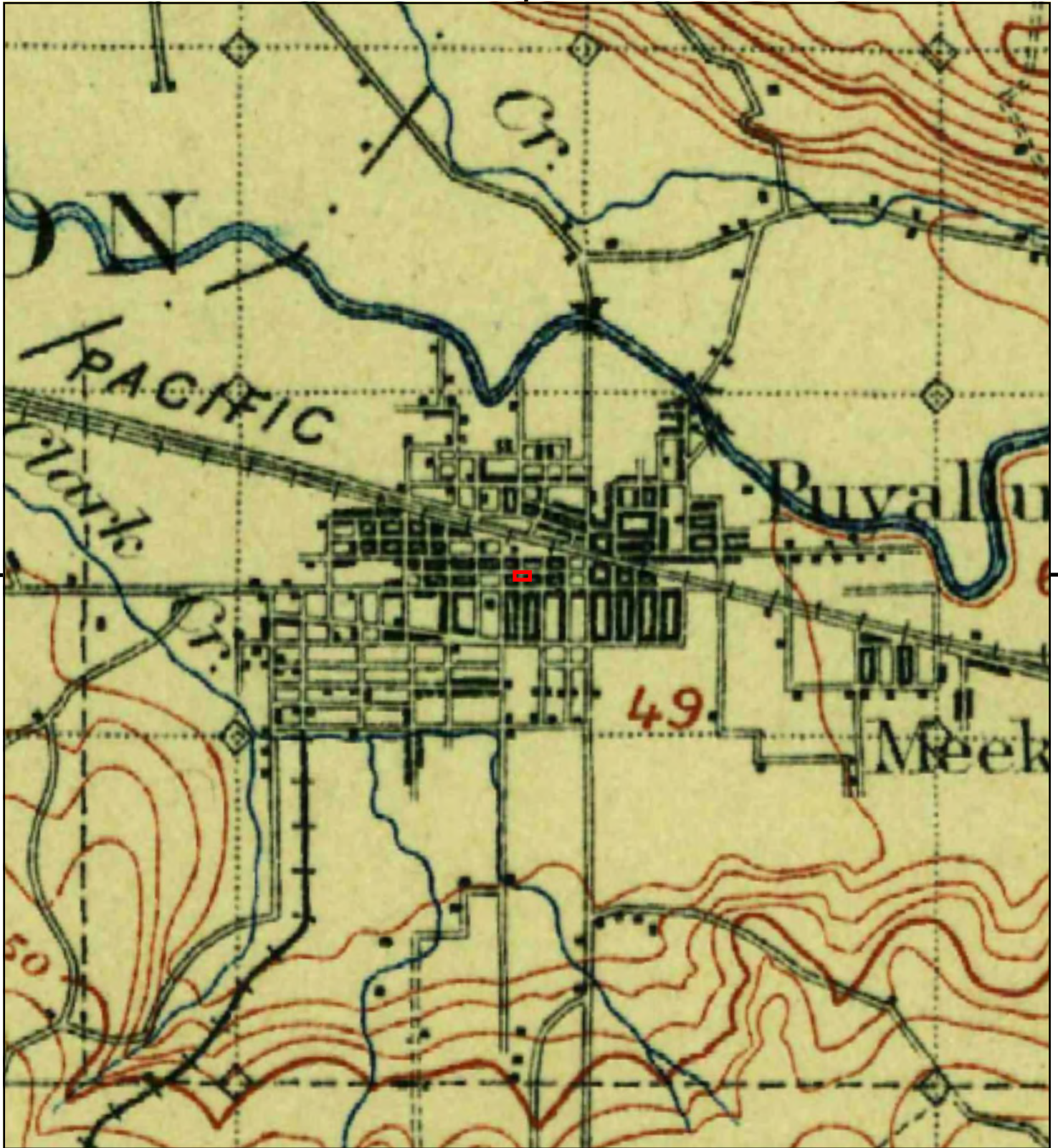
This report includes information from the following map sheet(s).



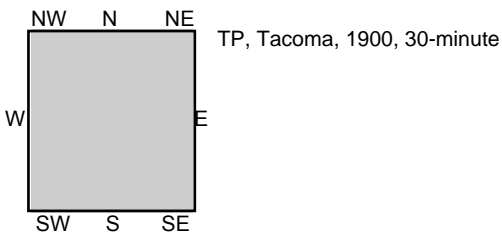
TP, Tacoma South, 1941, 15-minute

SITE NAME: Bell Property
 ADDRESS: 204 4th Street Southwest
 Puyallup, WA 98371
 CLIENT: Earth Solutions Northwest



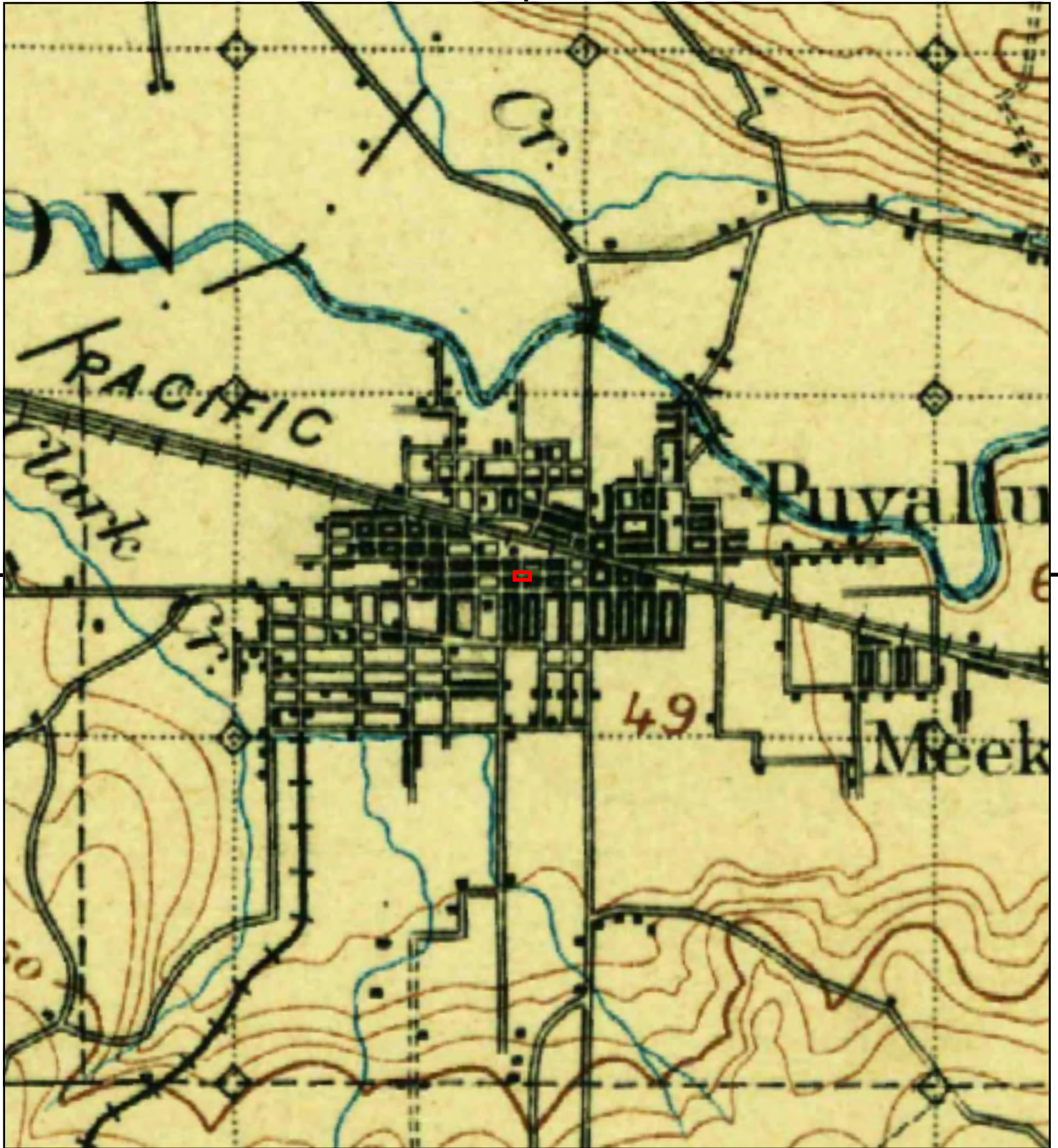


This report includes information from the following map sheet(s).



SITE NAME: Bell Property
 ADDRESS: 204 4th Street Southwest
 Puyallup, WA 98371
 CLIENT: Earth Solutions Northwest





This report includes information from the following map sheet(s).



TP, Tacoma, 1897, 30-minute

SITE NAME: Bell Property
 ADDRESS: 204 4th Street Southwest
 Puyallup, WA 98371
 CLIENT: Earth Solutions Northwest



Appendix H
Completed Environmental Questionnaires
ES-8328

PROPERTY OWNER QUESTIONNAIRE
PHASE I ENVIRONMENTAL SITE ASSESSMENT
Compatible with ASTM Standard E 1527-13

Site Name: Bell Property

Site Address: 204 4th St SW, Puyallup, WA 98371

Date: January 5, 2022

Site Owner: Donna M. Bell

Site Owner Address: 1105 7th Ave. SW, Puyallup, Wa 98371

Person Completing this Form: Donna M Bell

Years Associated with Property: 48 years

Please answer the following questions to the best of your knowledge.

1. Was the property or adjoining property ever used for industrial purposes (e.g. manufacturing) or as a gas station, dry cleaners, waste treatment, processing facility, motor repair facility, photo lab, commercial printing facility, junkyard/disposal/recycling/ landfill? If yes, please list the activity, hazardous substances used, and approximate dates when the activity occurred. no

Prior land use, hazardous substances used, and dates:

Prior owners, key site managers/operators, occupants and dates:

Existing or prior structures used for what purposes and duration:

2. Do any of the following documents exist for the site or any portion of the site? If so, can you provide ESNW with a copy? *NO*

- Environmental site assessment reports
- Environmental compliance audit reports
- Environmental permits
- Underground Storage Tank registration
- Underground Injection System registration
- Material Safety Data Sheets
- Community Right-To-Know Plan
- Safety plans: preparedness and prevention plans; spill prevention; countermeasure; and control plans, etc.
- Reports regarding hydrogeological conditions on the property or surrounding area;
- Correspondence from any government agency relating to past or current violations of environmental laws with regard to the property or relating to environmental liens encumbering the property
- Hazardous waste generator notices or reports
- Geotechnical studies
- Risk assessments
- Recorded Activity and Use Limitations (AULs)

3. Have you ever observed evidence of or do you have prior knowledge of any of the following items being used, stored, discarded, dumped above grade, buried, or burned onsite? Circle all that apply and indicate amount and approximate dates. *NO*

MATERIAL	QTY	DATE(S) OBSERVED	COMMENTS
Above ground Storage Tank (AST)*			Size: Contents: Condition:
Automotive batteries			
Industrial batteries			
Pesticides (>5 gallon)			
Paints (> 5 gallon)			
Chemicals/Hazardous Substances (> 5 gallon liquid)			
Chemicals/Hazardous Substances (dry sacks, containers, etc.)			
Industrial drums (typically 55 gallons)			Contents: Condition:

MATERIAL	QTY	DATE(S) OBSERVED	COMMENTS
Underground storage tank*			Size: Contents: Condition:
Unknown materials you suspect may be hazardous substances			Describe:

*Please provide records if available.

4. What method(s) is used to contain spills of hazardous waste?

5. What method(s) is used to dispose of hazardous waste?

6. Are there any permits for handling, use, storage, or disposal of hazardous waste?

7. Have you observed evidence of or have prior knowledge of the following onsite? *no*

MATERIAL	QTY	DATE(S) OBSERVED	COMMENTS
Equipment Maintenance Areas			
Accidental spills or releases of chemicals or petroleum products			
Possible asbestos containing materials (e.g. pipe, building, etc.)			Describe material:
Fill dirt originating from an unknown or contaminated site?			Source:
Pits, ponds, or lagoons associated with waste treatment or waste disposal?			Location:

MATERIAL	QTY	DATE(S) OBSERVED	COMMENTS
Vent pipes, fill pipes, access ways to a fill pipe protruding from the ground or adjacent to a structure onsite?			Location:
Heating and cooling systems (include fuel source)			Source:
Flooring, drains, walls that are stained or emitting a foul odor (do NOT include water damage)?			Location:

*Please provide records if available.

8. Is the property served by a private well or non-public water system? If so, please answer the following: *NO*

a. Was the well used for domestic (D), agricultural irrigation (I), or monitoring (M) purposes? Are the wells currently operational and if not, when were they last used? When was the well drilled? How deep is the well? What is the approximate discharge rate?

Well No.	Type	Operating?	Last Used	Date Drilled	Depth	Discharge Rate	Location
1-							
2-							

b. Have the wells been sampled for contaminants that exceed applicable requirements for the designated use (e.g. Drinking Water Standards)? If so, please provide the dates and copies of well records.

c. Has the well or water system been designated by any governmental environmental/health agency as contaminated?

9. Is there an oil/gas well or oil/gas vent located onsite? If so, please indicate the location. Please supply any documents available. *NO*

10. Is the property or has the property to your knowledge been previously served by a septic system? If so, please indicate the location of the tank and leach lines (if applicable) and list any hazardous materials disposed. *NO*

11. Does the property discharge waste water into a storm water sewer system or a sanitary sewer system onto or adjacent to the property? If so, please describe location, piping flow, quantity discharged, and water quality. *NO*

12. Do you have knowledge of the following with respect to the property? Circle and explain all that apply.

- a. Environmental clean-up, ongoing or pending.
- b. Environmental liens
- c. Governmental notifications regarding any possible past or present violations of environmental laws.
- d. Past, threatened, pending lawsuits or administrative proceedings relevant to a release of a hazardous substance or petroleum product, in, on, or from the property.
- e. Prior environmental assessment that indicated the presence of hazardous substances, petroleum hydrocarbons, contaminants, or recommended further assessment.
- f. Deed Restrictions
- g. Citizen complaints regarding activities onsite

AGRICULTURAL SITES:

13. What crops have been grown onsite, currently and in the past?

CROP	DATE	LOCATION

If crops are present or have been grown, please answer questions 14 through 16 below:

14. Have pesticides been applied to fields or other portions of the site? If so, please answer the following questions:

a. List the names of pesticides (includes herbicides, fungicides, insecticides, rodenticide) used and dates applied.

PESTICIDE AND BRAND NAME	DATE	CROP OR ANIMAL USE

b. Have you been notified of any violation of environmental law with respect to application or storage of pesticides?

c. Location of pesticide mixing areas, if any (past or present)?

d. Method of pesticide application?

15. Have fertilizers been applied to the site? What type and method of application? *NO*

16. Are there any buried pipelines for irrigation or other purposes onsite? If so, what materials is the piping constructed of? Asbestos containing material, PVC, other? Describe the location of buried piping. *NO*



What is this?



BASE FOR HORSE STATUE PUT IN BY
THE ARTS AROUND TOWN

Phase I ESA User Questionnaire

Site Name: Bell Property
Site Address: 204 4th St SW, Puyallup WA 98372
Date: 01/07/2022
Client ("User"): Azure Green Consultants, LLC
Person Completing this Form: Brian Green

Only the client ("user" of the Phase I ESA) needs to respond to the following questions:

- 1) Did a search of recorded land title records (or judicial records, where appropriate) identify any environmental liens filed or recorded against the property under federal, tribal, state, or local law?
No
- 2) Did a search of recorded land title records (or judicial records, where appropriate) identify any Activity and Use Limitations (AULs), such as engineering controls, land use restrictions or institutional controls that are in place at the property and/or have been filed or recorded against the property under federal, tribal, state, or local law?
No
- 3) Do you have any specialized knowledge or experience related to the property or nearby properties? For example, are you involved in the same line of business as the current or former occupants of the property or an adjoining property so that you would have specialized knowledge of the chemicals and processes used by this type of business?
No
- 4) Does the purchase price being paid for this property reasonably reflect the fair market value of the property? If you conclude that there is a difference, have you considered whether the lower purchase price is because contamination is known or believed to be present at the property?
Yes
- 5) Are you aware of commonly known or reasonably ascertainable information about the property that would help the environmental professional to identify conditions indicative of releases or threatened releases? For example,
 - a) Do you know the past uses of the property?
No
 - b) Do you know of specific chemicals that are present or once were present at the property?
No
 - c) Do you know of spills or other chemical releases that have taken place at the property?
No
 - d) Do you know of any environmental cleanups that have taken place at the property?
No
- 6) Based on your knowledge and experience related to the property, are there any obvious indicators that point to the presence or likely presence of releases at the property?
No.

Appendix I
Resumes of Environmental Professionals
ES-8328

Ted W. Sykes, CESCL, CAC, CLP

Senior Environmental Project Manager



Background:

Mr. Sykes has 20 years of experience in the environmental field. His project experience includes: Phase I and Phase II Environmental Site Assessments, hazardous materials/waste compliance audits, stormwater discharge compliance audits, preparation of Stormwater Pollution Prevention Plans (SWPPPs) and Temporary Erosion & Sediment Control (TESC) Plans, waste water discharge permitting and monitoring activities, wetland delineations, underground fuel storage tank closures, soil/groundwater contamination remediation projects, asbestos/lead paint surveys and abatement projects.

Education:

Bachelor of Science, Physical Science, California State University, Chico - 1989

Registration:

Washington Certified Erosion & Sediment Control LEAD (CESCL)
OSHA 40-Hour Hazardous Waste Operations & Emergency Response
USACE Wetland Delineation & Management Certification
Washington Department of commerce Certified Lead Risk Assessor
Washington Department of Commerce Certified Lead Abatement Supervisor
California Certified Asbestos Consultant (CAC)
California Certified Lead Inspector/Risk Assessor/Project Monitor (CLP)
EPA - AHERA Asbestos Contractor/Supervisor
EPA - AHERA Asbestos Abatement Project Designer
EPA - AHERA Asbestos Inspector
EPA - Ahera Asbestos Management Planner
NIOSH 582 Accredited

Employment History:

2013 - Present	Earth Solutions NW, LLC - Senior Project Manager
2012 - 2012	Terracon Consultants, Inc. - Senior Project Manager
2011 - 2012	RGA Environmental, Inc. - Project Manager
2000 - 2011	Kleinfelder, Inc. - Project Manager
1995 - 2000	AllWest Environmental, Inc. - Project Manager
1989 - 1995	Hygienetics, Inc. - Staff Scientist

Ted W. Sykes, CESCL, CAC, CLP

Continued

Related Project Experience:

Snohomish County Campus Redevelopment Everett, Washington

Designed and managed all aspects of asbestos, lead paint, PCBs, and other hazardous materials abatement from eight Snohomish County owned buildings scheduled for demolition at their main campus in Everett. Scope of services included preparing a complete survey of the buildings; develop abatement specifications, pre-bid and contractor selection, full-time monitoring during abatement activities, and preparing a close-out report at the completion of the project.

Von's Distribution Center

El Monte, California

Completed an asbestos & lead paint survey of more than one million square feet of building space and managed the abatement of asbestos, PCBs, mercury, containerized hazardous materials, and above ground fuel storage tanks at Von's former kitchen warehouse building scheduled to be demolished.

The Landing Project

Renton, Washington

Completed a Phase I and Phase II ESA of the entire Landing Project site which was occupied by Boeing at the time. Following the demolition of the Boeing facilities occupying the site, I prepared a Stormwater Pollution Prevention Plan (SWPPP), Temporary Erosion & Sediment Control (TESC) Plan, and conducted weekly Best Management Practices (BMP) inspections of the site during construction of the present-day retail and multi-family complex.

Spokane Street Viaduct Widening Project

Seattle, Washington

Managed the completion of a SWPPP, TESC plan, and conducted weekly BMP inspections for a year-long project that is still currently active.

Walmart Development

Chelan, Washington

Prepared a Phase I and II ESA of a former apple orchard site scheduled to be developed into a new Walmart retail store. Prepared a specification regarding the excavation, handling, disposal, and contractor employee decontamination procedures disturbing arsenic, lead, and DDT contaminated soil during site development. Subsequently negotiated an NFA with Department of Ecology for the site following construction activities.

3-COM Park (aka Candlestick Stadium)

San Francisco, California

Managed the complete asbestos survey of more than two million square feet of football stadium space prior to a scheduled Superbowl renovation update of the facility that subsequently never took place. This large project took me more than a month to complete.

San Bruno County Correctional Facility

San Bruno, California

Managed the completion an asbestos & lead paint survey of an active prison facility for the City and County of San Francisco.

Costco Wholesale

Multiple Locations

Managed the completion of Phase I ESAs, Phase II ESAs, & asbestos/lead paint surveys at more than 50 locations throughout Washington, British Columbia, Alberta, Saskatchewan, and Manitoba.

Big Gulch Project

Mukilteo, Washington

Prepared a SWPPP, TESC plan, and conducted weekly BMP inspections during a City of Mukilteo stormwater pipeline installation and creek restoration project that spanned more than five miles in length. The project took more than two years to complete.

Gig Harbor Historical Society

Gig Harbor, Washington

Managed the successful remediation of soil and groundwater impacted with petroleum hydrocarbons and vinyl chloride. Subsequently received an NFA determination from Department of Ecology.

Safeway Distribution Center

Auburn, Washington

Prepared a Phase I ESA, Phase II ESA, and asbestos/lead paint survey of a large industrial complex owned and occupied by Boeing for the development of a new Safeway Distribution Center. No soil or groundwater contamination was discovered at the site, but I did get selected to design and manage the removal of all asbestos-containing materials from the buildings prior to their demolition.

Ted W. Sykes, CESCL, CAC, CLP

Continued

Related Project Experience:

Skyline at First Hill

Seattle, Washington

Managed the removal of seven underground fuel storage tanks and associated impacted soil from a new condo development site at Capitol Hill. Received an NFA determination from Department of Ecology following construction activities.

Darigold Milk Processing Plant

Lynden, Washington

Managed the preparation of an industrial SWPPP for an active milk processing plant owned and operated by Darigold, Inc.

Costco Optical Lab

Tukwila, Washington

Negotiated industrial wastewater and air emissions discharge permits for a newly constructed optical lab owned by Costco.

San Francisco Unified School District

San Francisco, California

Managed asbestos/lead paint surveys, preparation of abatement specifications, and monitored multiple abatement projects at several public schools associated with the San Francisco Unified School District.

Jessica D. Babb

Environmental Staff Geologist

Background:

Ms. Babb has more than 2-1/2 years of experience in the environmental field. Her project experience includes: Phase I and Phase II Environmental Site Assessments (including Phase I Environmental Site Assessments completed in compliance with the U.S. Department of Housing and Urban Development Multifamily Accelerated Processing Guide), stormwater discharge compliance audits, assistant field management, preparation of grading season extension applications, waste water discharge permitting and monitoring activities, underground fuel storage tank removal observation and confirmatory soil sampling, Asarco Tacoma (Washington) smelter plume characterization soil sampling, and soil/groundwater contamination remediation projects.

Education:

Bachelor of Science, Environmental Geology, Western Washington University – 2011

Registration:

Washington Certified Erosion & Sediment Control LEAD (CESCL)
OSHA 40-Hour Hazardous Waste Operations & Emergency Response
Washington State Geologist-in-Training Certification – 2015

Employment History:

2015 – Present Earth Solutions NW, LLC - Environmental Staff Geologist

Appendix J
Records Request Responses
ES-8328

⚠ Success! Your email was confirmed.

×

Request #21-1627

📁 OPEN

As of December 7, 2021, 6:25pm

Request Visibility: Unpublished

Details

For the "Bell" Property located at 204 - 4th St SW, Puyallup, WA (Pierce County Parcel Nos. 574500-1631, -1632, and -1641), we are requesting the following due diligence records (if available): most recent Hearing Examiner's decision, most recent critical areas report, previous Phase I/II Environmental Site Assessment reports, code violations (dumping/spills /etc.), aboveground/underground storage tank or hazardous materials use/storage permits, utility permits, archived property detail records, and business certificates of occupancy.

Received

December 7, 2021 via web

Departments

City Clerk

Requester

Jessica Babb

✉ jessicab@esnw.com

📍 15365 NE 90th St, Suite 100, Redmond 98052

📞 2063315330

🏢 Earth Solutions NW, LLC

Documents

Public (pending) ⓘ

(none)

Requester

(none)

Staff

Point of Contact

Erika Sullivan

Timeline

Department Assignment

Public

City Clerk

December 7, 2021, 6:22pm

Request Opened

Public

Request received via web

December 7, 2021, 6:22pm

Jessica Babb

From: City of Puyallup Public Records <support@nextrequest.com>
Sent: Wednesday, December 8, 2021 8:33 AM
To: Jessica Babb
Subject: [External Message Added] City of Puyallup public records request #21-1627

-- Attach a non-image file and/or reply ABOVE THIS LINE with a message, and it will be sent to staff on this request. --

City of Puyallup Public Records

A message was sent to you regarding record request #21-1627:

Good morning: The City of Puyallup has received your request. We have a planned permit service interruption from December 8-10, 2021, as we implement new software. I anticipate providing a response on December 13, 2021. If you have any questions, please call me at 253-841-5461. Thank you.

[View Request 21-1627](https://cityofpuyallup.nextrequest.com/requests/21-1627)

<https://cityofpuyallup.nextrequest.com/requests/21-1627>




POWERED BY NEXTREQUEST

The All in One Records Requests Platform

Questions about your request? Reply to this email or sign in to contact staff at City of Puyallup.

Technical support: See our [help page](#)

 You are now signed in

×

Request #21-1627

CLOSED

As of December 9, 2021, 6:13pm

Request Visibility: Unpublished

Details

For the "Bell" Property located at 204 - 4th St SW, Puyallup, WA (Pierce County Parcel Nos. 574500-1631, -1632, and -1641), we are requesting the following due diligence records (if available): most recent Hearing Examiner's decision, most recent critical areas report, previous Phase I/II Environmental Site Assessment reports, code violations (dumping/spills /etc.), aboveground/underground storage tank or hazardous materials use/storage permits, utility permits, archived property detail records, and business certificates of occupancy.

[+ Read more](#)

Received

December 7, 2021 via web

Departments


City Clerk

Requester

Jessica Babb

 jessicab@esnw.com

 15365 NE 90th St, Suite 100, Redmond 98052

 2063315330

 Earth Solutions NW, LLC

Documents

Public (pending) 

(none)

Requester

21-1627.pdf

Staff

Point of Contact

Erika Sullivan

Timeline

Request Closed

Public

Good afternoon: Responsive hard copy records were scanned and released, and I searched electronic permit records during the permit service interruption. I did not locate electronic permit records, and there were no code enforcement violations for these parcels.

Records regarding spills and cleanups may be available at the Washington State Department of Ecology at <https://ecology.wa.gov>, and septic records may be accessible at the Tacoma-Pierce County Health Department at <https://www.tpchd.org/>.

This concludes our response to your request. Please take a moment to complete our very brief [Customer Feedback Form](#) to help us improve our records disclosure services. Thank you!

December 9, 2021, 1:46pm

Document(s) Released to Requester

Public

21-1627.pdf

December 9, 2021, 1:28pm

External Message

Requester + Staff

Good morning: The City of Puyallup has received your request. We have a planned permit service interruption from December 8-10, 2021, as we implement new software. I anticipate providing a response on December 13, 2021. If you have any questions, please call me at 253-841-5461. Thank you.

December 8, 2021, 8:32am by Erika Sullivan, Public Records Specialist (Staff)

Department Assignment

Public

City Clerk

December 7, 2021, 6:22pm

Request Opened

Public

Request received via web

December 7, 2021, 6:22pm

PERMIT NO. 89-09-026

PROJECT DESCRIPTION IRRIGATION SYSTEM.

DATE 10-26-89

JOB ADDRESS 204- 4TH ST. SW.

OWNER BLINDOR POWERS

CONTRACTOR DELTA PLUMBING

DATE	P/F	REMARKS
3-7-90	P	GEORGE HERBISON / WATER QUALITY
3-7-90	?	Final per water quality

CONSTRUCTION PERMIT

CITY OF PUYALLUP

218 West Pioneer
841-5482 or 841-5481

DATE: 10-12-89

Work Must Start
Within 180 Days

OWNER: Elinor Powers 204-4th Street SW Puyallup 98371 845-4381
Name Address City State/ZIP Phone

GENERAL CONTRACTOR: Delta Plumbing 922-7620
Name Address City State/ZIP Phone

PROJECT LOCATION: 204-4th Street SW **ZONING:** _____

LEGAL DESCRIPTION: PARCEL NUMBER: _____

LOT _____, **BLOCK** _____, _____

PROJECT DESCRIPTION: vacuum breakers - irrigation system **VALUATION:** _____

BUILDING: Areas in Square Feet - First Floor _____, Second Floor _____, Garage _____, Basement _____, No. of Bedrooms _____, No. of Fireplaces _____, Wood Stove _____, Type of Heating _____, Capacity (BTU) _____, No. of Plumbing Fixtures _____, Gas Appliance _____, No. of Gas Piping Outlets _____, **Grading:** Excavation _____, Fill _____, _____ CY

ZONING: Lot Area _____ Lot Coverage _____, No. of Parking Stalls _____ No. of Dwelling Units _____, Building Height in Feet _____

Signs: Freestanding _____ Size _____ Height _____; Wall _____ Size _____ Projecting _____ Size _____;

UTILITIES: Meter Size _____ Sewer Line Size _____

DEMOLITION: Residential _____, No. of Units _____; Commercial _____, No. of Sq. Ft. Gross Floor Area _____; Minor Structures _____, Specify _____

I HEREBY CERTIFY THAT I AM AWARE OF ORDINANCE REQUIREMENTS REGULATING WORK FOR WHICH THIS PERMIT IS ISSUED AND ALL WORK WILL BE DONE IN CONFORMANCE THEREWITH.

OWNER: Gary J. Seldal
CONTRACTOR: Delta Plg. **DATE:** 10/26/89

FEES	
CONSTRUCTION	
_____ BUILDING	_____
<u>X</u> PLUMBING	<u>5-</u>
_____ MECHANICAL	_____
_____ GRADING	_____
_____ DEMOLITION	_____
_____ PLAN REVIEW FEE	_____
_____ ST BLDG CODE	_____
_____ ST ENERGY CODE	_____
TOTAL CONSTRUCTION FEES	\$ <u>5-</u>
SIGNS	
_____ FREESTANDING	_____
_____ PROJECTING	_____
_____ WALL	_____
TOTAL SIGN FEES	\$ _____
UTILITIES	
_____ WATER CONNECTION	_____
_____ SEWER CONNECTION	_____
_____ W.S.D.C.	_____
_____ S.S.D.C.	_____
_____ LATECOMERS FEE	_____
TOTAL UTILITIES FEES	\$ _____
TOTAL FEES DUE	\$ <u>5-</u>

- NOTES:** 1. ALL CONTRACTORS AND SUBCONTRACTORS ARE REQUIRED TO HAVE A CITY OF PUYALLUP BUSINESS LICENSE PRIOR TO STARTING ANY WORK IN THE CITY.
2. THE APPLICANT IS RESPONSIBLE FOR CONTACTING CITY'S DEVELOPMENT ENGINEER AND ALL UTILITY PROVIDERS FOR SCHEDULING A PRE-CONSTRUCTION CONFERENCE PRIOR TO ANY ON-SITE CONSTRUCTION. IT IS ALSO THE OWNER'S OR CONTRACTOR'S RESPONSIBILITY TO CONTACT OUR OFFICE TO SCHEDULE ANY INSPECTIONS REQUIRED.
3. THIS PERMIT IS FOR ON-SITE IMPROVEMENTS ONLY. ANY WORK TO BE DONE IN THE PUBLIC RIGHT-OF-WAY REQUIRES AN ADDITIONAL PERMIT.

PERMIT NO. 89-09-026

CONSTRUCTION PERMIT

CITY OF PUYALLUP

218 West Pioneer
841-5482 or 841-5481

DATE: 10-12-89

Work Must Start
Within 180 Days

OWNER: Blanco Pizzeria 204 - 4th Street NW Puyallup WA 98411 845-4511
 Name Address City State ZIP Phone

GENERAL CONTRACTOR: Walter Plumbing
 Name Address City State ZIP Phone

PROJECT LOCATION: 204 - 4th Street NW

LEGAL DESCRIPTION: PARCEL NUMBER: _____

LOT _____ BLOCK _____

PROJECT DESCRIPTION: Interior Pizzeria - Inspection System

VALUATION: _____

<p>CONSTRUCTION FEES</p> <p>BUILDING _____</p> <p>PLUMBING <u>X</u></p> <p>MECHANICAL _____</p> <p>GRADING _____</p> <p>DEMOLITION _____</p> <p>PLAN REVIEW FEE _____</p> <p>ST BLDG CODE _____</p> <p>ST ENERGY CODE _____</p> <p>TOTAL CONSTRUCTION FEES \$ <u>5</u></p>		<p>BUILDING: Areas in Square Feet - First Floor _____</p> <p>Second Floor _____</p> <p>Basement _____</p> <p>No. of Bedrooms _____</p> <p>No. of Fireplaces _____</p> <p>Type of Heating _____</p> <p>Wood Stove _____</p> <p>Capacity (BTU) _____</p> <p>No. of Plumbing Fixtures _____</p> <p>Gas Appliances _____</p> <p>No. of Gas Piping Outlets _____</p> <p>Grading: Excavation _____</p> <p>Fill _____</p> <p>CY _____</p>	
<p>SIGNS</p> <p>FREESTANDING _____</p> <p>PROJECTING _____</p> <p>WALL _____</p> <p>TOTAL SIGN FEES \$ _____</p>		<p>ZONING: Lot Area _____</p> <p>Lot Coverage _____</p> <p>No. of Dwelling Units _____</p> <p>No. of Parking Stalls _____</p> <p>Building Height in Feet _____</p> <p>Signs: Freestanding _____</p> <p>Size _____</p> <p>Height _____</p> <p>Projecting _____</p> <p>Size _____</p> <p>Wall _____</p> <p>Size _____</p>	
<p>UTILITIES</p> <p>WATER CONNECTION _____</p> <p>SEWER CONNECTION _____</p> <p>W.S.D.C. _____</p> <p>S.D.C. _____</p> <p>LATECOMERS FEE _____</p> <p>TOTAL UTILITIES FEES \$ _____</p> <p>TOTAL FEES DUE \$ <u>5</u></p>		<p>UTILITIES: Meter Size _____</p> <p>Sewer Line Size _____</p> <p>DEMOLITION: Residential _____</p> <p>No. of Units _____</p> <p>Commercial _____</p> <p>No. of Sq. Ft. Gross Floor Area _____</p> <p>Minor Structures _____</p> <p>Specify _____</p>	
<p>I HEREBY CERTIFY THAT I AM AWARE OF ORDINANCE REQUIREMENTS REGULATING WORK FOR WHICH THIS PERMIT IS ISSUED AND ALL WORK WILL BE DONE IN CONFORMANCE THEREWITH.</p> <p>OWNER: _____</p> <p>CONTRACTOR: <u>Walter P.</u></p> <p>DATE: <u>10/24/89</u></p>			

NOTES: 1. ALL CONTRACTORS AND SUBCONTRACTORS ARE REQUIRED TO HAVE A CITY OF PUYALLUP BUSINESS LICENSE PRIOR TO STARTING ANY WORK IN THE CITY.

2. THE APPLICANT IS RESPONSIBLE FOR CONTACTING CITY'S DEVELOPMENT ENGINEER AND ALL UTILITY PROVIDERS FOR SCHEDULING A PRE-CONSTRUCTION CONFERENCE PRIOR TO ANY ON-SITE CONSTRUCTION. IT IS ALSO THE OWNER'S OR CONTRACTOR'S RESPONSIBILITY TO CONTACT OUR OFFICE TO SCHEDULE ANY INSPECTIONS REQUIRED.

3. THIS PERMIT IS FOR ON-SITE IMPROVEMENTS ONLY. ANY WORK TO BE DONE IN THE PUBLIC RIGHT-OF-WAY REQUIRES AN ADDITIONAL PERMIT.

PERMIT NO. 89-07-026

**CITY OF PUYALLUP
DEVELOPMENT CENTER**

-Permit Issue Date-
980921

-Permit No-
11972

Mechanical Permit

Issued by City of Puyallup giving: POWERS ELINOR L
permission according to approved plans, application, and restrictions
on record to: INSTALL GAS INSERT AND ONE OUTLET

Site Address: 204 4TH ST SW

RTSQQ: 04202841 Area:
Parcel: 5745001631 Sch:003

Property

Owner: POWERS ELINOR L
204 4TH ST SW
PUYALLUP WA 98371

Phone: (253) 845-4381

Applicant: POWERS ELINOR L
204 4TH ST SW
PUYALLUP WA 98371

Bus: (253) 845-4381
Res: (253) 845-4381


Zone: RM-20

Sewage Disposal: S

-----Fee Description-----	--Quantity--	-----Value-----
MECHANICAL PERMIT		
BASE FEE	1	15.00
WOODSTOVE/INSERT		
	1	6.50
GAS PIPING SYS-MECH THRU 5		
	1	3.00

	Total fees =	24.50
	Base permit fee =	24.50

	Total Permit Amount =	24.50
		=====
	Total Fees =	24.50
	Total paid =	24.50-
		=====
	Balance Due =	.00



Signature of applicant, owner, or agent

09-21-1998/01:31 PM/\$24.50
ACCT#:001-322-10-00
RCPT#:03-16765/ROBERT KLEIN
OCIS PERMIT NO. 11972

This non-transferable permit expires 03/20/99 or 180 days from the date of the last inspection.

For INSPECTIONS Call: 841-5464 or 841-5482



CITY OF PUYALLUP APPLICATION FOR MECHANICAL PERMIT

BUILDING DEPARTMENT
330 3RD STREET SOUTHWEST
PUYALLUP, WA 98371

MAILING ADDRESS: 218 WEST PIONEER
PUYALLUP, WA 98371
PHONE: 841-5482 OR 841-5464

PARCEL NUMBER: _____

SITE ADDRESS: 204 4th St S.W.

OWNER NAME: Elinor Kline Phone: 845 4381

OWNER ADDRESS (In Full): 204 4th St, S.W.

**CONTRACTOR NAME: _____

CONTRACTOR ADDRESS (In Full): Same AS Above

CONTACT PERSON: _____ Phone: _____

Lic.#: _____ State of Washington Lic.#: _____ City of Puyallup

ARE YOU RENEWING AN EXPIRED PERMIT ? _____ EXPIRED PERMIT NO. IS: _____
Y/N

SCHEDULE OF FEES	ITEM **(BE SPECIFIC)**	FEE
Permit Fee.....\$ 15.00	Permit Fee	\$ 15.00
For the installation of each furnace, up to and including 100,000 B.t.u.'s.....\$ 9.00		
For the installation of each furnace over 100,000 B.t.u.'s \$ 11.00		
For the installation or relocation of gas range, gas dryer, water heater, etc.....\$ 6.50	<u>Gas insert</u>	
Gas piping (1 to 4) BE SPECIFIC AS TO THE NUMBER OF OUTLETS BEING INSTALLED ..\$ 3.00	<u>one outlet</u>	
For each additional gas piping outlet.....\$.75		
TOTAL		\$

FOR FEES NOT LISTED ABOVE, PLEASE CONTACT OUR OFFICE. **NOTE:** CONTRACTOR IS REQUIRED BY ORDINANCE TO HAVE A CURRENT CITY OF PUYALLUP BUSINESS LICENSE.

CONTRACTOR'S AFFIDAVIT:

I hereby make application for a Mechanical Permit and certify that our firm is registered as a contractor with the State of Washington and that all work shall be performed in accordance with all codes and Ordinances of the City of Puyallup.

SIGNATURE: Raskin DATE: Sept 21, 58

Reply all | Delete Junk |

Bell Property - public records request



Jessica Babb

Tue 12/7/2021 6:32 PM

To: Records Central Pierce <records@centralpiercefir.org>

Reply all |

Sent Items

CPFR - request form - B...
258 KB

Show all 1 attachments (258 KB) Download

Thank you for your time and help with the attached public records request.

All the best,

Jessica D. Babb, G.I.T.

Environmental Senior Project Geologist

Earth Solutions NW, LLC

15365 NE 90th St, Suite 100 (Building T), Redmond, WA 98052

Phone: 425-449-4704

Fax: 425-449-4711

Cell: 206-331-5330

Email: Jessicab@esnw.com

This e-mail is intended for the use of the individual to whom it is addressed and may contain information that is privileged, confidential or otherwise exempt from disclosure under applicable law. If the receiver of this e-mail is not the intended recipient or the employee or agent responsible for delivering the message to the intended recipient, you are hereby notified that any dissemination, distribution or copying of this communication is strictly prohibited.

Reply all | Delete Junk |

Jessica Babb

From: Records@CentralPierceFire.org
Sent: Wednesday, December 8, 2021 7:37 AM
To: Jessica Babb
Subject: RE: Bell Property - public records request // PRR-2021-364

Your records request has been received and we estimate it will be processed within ten (10) business days. Once it has been processed, it will be emailed to you.

Thank you!

Denise Menge

Denise Menge | EMS Division Administrative Support | Central Pierce Fire & Rescue |
Office: 17520 22nd Ave E | Tacoma, WA | **Mail:** PO Box 940 | Spanaway, WA 98387 |
T: 253.538.6418 | **F:** 253.276.6770 | **EMail:** dmenge@centralpiercefirerescue.org |
Website: www.centralpiercefirerescue.org |



"Effectively Respond, Continuously Improve, Compassionately Serve"

Connect with us!



From: Jessica Babb <jessicab@esnw.com>
Sent: Tuesday, December 7, 2021 6:32 PM
To: Records@CentralPierceFire.org
Subject: Bell Property - public records request

Thank you for your time and help with the attached public records request.

All the best,

Jessica D. Babb, G.I.T.

Environmental Senior Project Geologist

Earth Solutions NW, LLC

15365 NE 90th St, Suite 100 (Building T), Redmond, WA 98052

Phone: 425-449-4704

Fax: 425-449-4711

Cell: 206-331-5330

Email: Jessicab@esnw.com

This e-mail is intended for the use of the individual to whom it is addressed and may contain information that is privileged, confidential or otherwise exempt from disclosure under applicable law. If the receiver of this e-mail is not the intended recipient or the employee or agent responsible for delivering the message to the intended recipient, you are hereby notified that any dissemination, distribution or copying of this communication is strictly prohibited.

This email and its attachments may be confidential and are intended solely for the use of the individual to whom it is addressed. Any views or opinions expressed are solely those of the author and do not necessarily represent those of the Fire Department.

Jessica Babb

From: Denise Menge <DMenge@centralpiercefirer.org>
Sent: Thursday, December 9, 2021 10:55 AM
To: Jessica Babb
Subject: Completed Records Request // PRR-2021-364
Attachments: PRR-2021-364-signed.pdf

Follow Up Flag: Follow up
Flag Status: Flagged

Please find your completed records request attached.
Your records request is now considered completed and closed.

Thank you!

Denise Menge

Denise Menge | EMS Division Administrative Support | Central Pierce Fire & Rescue |
Office: 17520 22nd Ave E | Tacoma, WA | **Mail:** PO Box 940 | Spanaway, WA 98387 |
T: 253.538.6418 | **F:** 253.276.6770 | **EMail:** dmenge@centralpiercefirer.org |
Website: www.centralpiercefirer.org |



"Effectively Respond, Continuously Improve, Compassionately Serve"

Connect with us!



This email and its attachments may be confidential and are intended solely for the use of the individual to whom it is addressed. Any views or opinions expressed are solely those of the author and do not necessarily represent those of the Fire Department.



Central Pierce Fire & Rescue

Mailing Address: PO Box 940, Spanaway, WA 98387

District Headquarters: 17520 22nd Ave. E., Tacoma, WA 98445

(253) 538-6400 FAX (253) 276-6770 Email: records@centralpiercefirer.org

Request for Public Records

Nature of Request:

Incident: Fire For EMS – See Request for Patient Care Records Form
 District Records non-medical/hazmat records/spills/code violations
 Other _____

Identification of Records:

Incident Date: _____

1) Location/Address of Incident: 204 - 4th St SW, Puyallup, WA

2) Name: Last _____ First _____ MI _____

Requestor:

Name: Last Babb First Jessica MI _____

Company: Earth Solutions NW, LLC Phone: 206-331-5330

Email Address: jessicab@esnw.com Fax: 425-449-4711

Street / Mailing Address: 15365 NE 90th St, Suite 100

City: Redmond State: WA Zip: 98052

- Attorney / Legal Owner / Patient Public Non-Related
 Guardian Media Other Agencies (i.e., Police, DSHS, Fire Marshal)

Date of Request: 12/7/2021 Time: _____

Requestor's signature: _____ *Jessica Babb*

For Office Use Only

No fire or HazMat response records found.
 No business at this address - no code records for residences.

Processed Date: 12/08/2021

Incident # _____

Check here if request is for **inspection only**.

Amount Paid: _____ Cash Receipt Number: _____

Request granted

Check Number: _____

E-Mailed

Record withheld

Record withheld in part

Mailed

Faxed

Picked up in person

- If withheld, name the exemption contained in RCW 42.17.310 which authorizes the withholding of the record or part of record: Subsection (1) (). _____
- If withheld, explain how the exemption applies to the record withheld:

CPFR Employee Signature: Denise Menge

Denise Menge

From: Jessica Babb <jessicab@esnw.com>
Sent: Tuesday, December 7, 2021 6:32 PM
To: Records@CentralPierceFire.org
Subject: Bell Property - public records request
Attachments: CPFR - request form - Bell Property.pdf

Thank you for your time and help with the attached public records request.

All the best,

Jessica D. Babb, G.I.T.

Environmental Senior Project Geologist

Earth Solutions NW, LLC

15365 NE 90th St, Suite 100 (Building T), Redmond, WA 98052

Phone: 425-449-4704

Fax: 425-449-4711

Cell: 206-331-5330

Email: jessicab@esnw.com

This e-mail is intended for the use of the individual to whom it is addressed and may contain information that is privileged, confidential or otherwise exempt from disclosure under applicable law. If the receiver of this e-mail is not the intended recipient or the employee or agent responsible for delivering the message to the intended recipient, you are hereby notified that any dissemination, distribution or copying of this communication is strictly prohibited.

Reply all | Delete Junk |

Public Records Request :: T002913-120721



TPCHD Support <tpchd@govqa.us>

Tue 12/7/2021 5:58 PM

To: Jessica Babb

Reply all |

Inbox

Dear Jessica Babb

Thank you for your interest in public records of Tacoma-Pierce County Health Department. Your request has been received and is being processed. Your request was given the reference number T002913-120721 for tracking purposes.

For "Bell" property, located at [204 - 4th St SW, Puyallup, Washington](#) (Pierce County Parcel Nos. 574500-1631, -1632, and -1641), we are requesting records (if available) including the following: previous Phase I/II ESA reports or remediation reports, aboveground/underground storage tanks or hazardous materials permits/reports/spills/releases, wells, septic systems, and/or code/permit violations.

Your request will be forwarded to the relevant Tacoma-Pierce County Health Department(s) to locate the information you seek and to determine the volume and any costs associated with satisfying your request. You will be contacted about the availability and/or provided with copies of the records in question.

You can monitor the progress of your request in "[My Request Center](#)."

Again, thank you for using the Tacoma-Pierce County Health Department Public Records Center.



Reply all | Delete Junk |

Jessica Babb

From: TPCHD Support <tpchd@govqa.us>
Sent: Wednesday, December 8, 2021 8:38 AM
To: Jessica Babb
Subject: [Records Center] Public Records Request :: T002913-120721

--- Please respond above this line ---



RE: PUBLIC RECORDS REQUEST of December 07, 2021, Reference # T002913-120721.

Dear Jessica Babb,

The Tacoma-Pierce County Health Department received a public records request from you on December 07, 2021. You requested the following record(s):

“For "Bell" property, located at 204 - 4th St SW, Puyallup, Washington (Pierce County Parcel Nos. 574500-1631, -1632, and -1641), we are requesting records (if available) including the following: previous Phase I/II ESA reports or remediation reports, aboveground/underground storage tanks or hazardous materials permits/reports/spills/releases, wells, septic systems, and/or code/permit violations.”

There are no records that match your request. This public records request has been fulfilled and is now considered closed.

Please let me know if you have any questions.

Mel McNulty
Environmental Health

To monitor the progress or update this request please log into the [Public Records Center](#)



Reply all | Delete Junk |

Public Records Request :: P008628-120721



Washington Department of Ecology PDO <ecologywa@govqa.us>

Reply all |

Tue 12/7/2021 5:52 PM

To: Jessica Babb

Inbox

Action Items

Dear Jessica Babb:

Thank you for your interest in Washington State Department of Ecology public records. Your request has been received and is being processed in accordance with the State of Washington Public Records Act, Chapter 42.56 RCW. Your request was received through the Public Records Request Center on 12/7/2021 and given the reference number P008628-120721 for tracking purposes. You will receive an official acknowledgement letter within five business days.

URGENT NOTICE:

The Washington State Department of Ecology is making every effort to protect our employees, families and community from the spreading of COVID-19 and may have to extend due dates depending on each individual situation and request. In some cases, we do not have access to paper records and may have to provide them at a later date or in an additional installment. Additionally, our offices are currently not open for in-person records reviews. If an in-person review is not available at the time of your request, the Public Disclosure Coordinator will let you know. We will arrange to get records to you electronically or, at your preference, we will contact you at a later date to schedule an in-person review. Thank you for your understanding.

To monitor the progress or update this request please log into the [Public Records Request Center](#)

Reply all | Delete Junk |

[Records Center] Public Records Request :: P008628-120721



Washington Department of Ecology PDO <ecologywa@govqa.us>

Reply all |

Today, 9:02 AM

Jessica Babb; PublicDisclosureSWRO@ECY.WA.GOV

Inbox

Action Items

--- Please respond above this line ---

Hi Jessica,

I did not find any record of underground storage tanks, contamination, spills, hazardous waste, permits, inspections, water wells or enforcement actions for the address or parcel numbers you requested for the property located at 204 4th St SW, Puyallup.

Please contact the City or County for information regarding any septic systems for the property.

This request is now closed.

Thank you,

DeAnn DeRosier

Records and Public Disclosure

Southwest Regional Office

Department of Ecology

(360) 407-6309

deann.derosier@ecy.wa.gov

publicdisclosureswro@ecy.wa.gov

To monitor the progress or update this request please log into the [Public Records Request Center](#)

Reply all | Delete Junk |

Reply all | Delete Junk |

Request for Public Records Submitted to PLIA



PLIA <pliamail@plia.wa.gov>

Tue 12/7/2021 5:52 PM

To: Jessica Babb

Reply all |

Inbox

Following is the information you submitted to PLIA:

Date of Request

12/07/2021

Time of Request

05:51 pm

Requestor Name

Jessica Babb

Email Address

jessicab@esnw.com

Business Name (if applicable)

ESNW, LLC

Requestor Address

[15365 NE 90th St, Suite 100](#)

[Redmond, WA 98052](#)

USAB

[Map It](#)

Phone

(206) 331-5330

Description of Public Records Requested (please be specific)

For the "Bell" property located at [204 - 4th St SW, Puyallup, WA](#) (Pierce County Parcel Nos. 574500-1631, -1632, and -1641), we are requesting due diligence records related to the following (if available): previous Phase I (or II) Environmental Site Assessment reports (most recent groundwater monitoring/vapor assessment reports), USTs, and ASTs.

Signature

Reply all | Delete | Junk |

4/2/2021

Date

12/07/2021

Jessica Babb

From: Schlesser, Schellie (PLIA) <schellie.schlesser@plia.wa.gov>
Sent: Friday, December 10, 2021 1:08 PM
To: Jessica Babb
Subject: Public Records Request - 12/07/2021 - Bell Property

Good Afternoon Jessica,



Thank you for submitting a request for public records. Our agency does not have any records in response to your request. This completes our search for records related to your request. Please let me know if you have any questions or need additional information.

Thank you,

Schellie Schlesser / Administrative Assistant 2 / Pollution Liability Insurance Agency
PO Box 40930 / Olympia, WA 98504
(360) 407-0527
Schellie.Schlesser@plia.wa.gov

Reply all | Delete Junk |

records rvw appt request (Pierce/Kitsap counties)



Jessica Babb

Tue 12/7/2021 6:08 PM

To: Archives - Puget Sound Region <PSBranchArchives@sos.wa.gov>

Reply all |

Sent Items

Hi all,

I would like to set up an appointment to review property detail records for the following sites:

1. Bell Property: 204 - 4th St SW, Puyallup, WA (Pierce County Parcel Nos. 574500-1631, -1632, and -1641)
2. El Dorado II: southwest of NW El Dorado Blvd and NW Rydan Ct, Bremerton, WA (Kitsap County Parcel No. 302501-3-010-2002)
3. 160th Nursery ("Gartenmeister Nursery"): 16015, 16109, and 16111 - 81st Ave Ct E, Puyallup, WA (Pierce County Parcel Nos. 041929-5001, -5002, -5003, and -5004)

I'm available Thursday this week or anytime Wednesday through Friday next week.

Thank you in advance!

Jessica D. Babb, G.I.T.

Environmental Senior Project Geologist

Earth Solutions NW, LLC

15365 NE 90th St, Suite 100 (Building T), Redmond, WA 98052

Phone: 425-449-4704

Fax: 425-449-4711

Cell: 206-331-5330

Email: Jessicab@esnw.com

This e-mail is intended for the use of the individual to whom it is addressed and may contain information that is privileged, confidential or otherwise exempt from disclosure under applicable law. If the receiver of this e-mail is not the intended recipient or the employee or agent responsible for delivering the message to the intended recipient, you are hereby notified that any dissemination, distribution or copying of this communication is strictly prohibited.

Reply all | Delete Junk |

GRID H 9

GRID H 9

PARCEL 574500-161-0 MC 01 of 01 RTSO (01) 04 20 28 4 LOC 40000 ADDR (01) 204 4TH ST SW
 AREA CD (02) 0090 NGBD (03) 02008 6423 ZONE (04) RB USE (05) 1101 ACB (07) TR DATE 01 01 70 ENTRY 4 1 ENTERED 2 NOT HOME 3 REFUSED 4 DECLINED
 OCCUPANCY (08) 2 1 VACANT 2 RESIDENCE 3 COMMERCIAL 4 INDUSTRIAL 5 OTHER
 RECORD STATUS 03/08/76

BLOG TYPE (37) 01
 NONE 00 PREFAB 05
 CONV 01 LC EDT 06
 MOD 02 A FRAME 07
 RUST 03 MOD MM 08
 TRIM 04 OTHER

BLOG CONF (08) 2
 1 S5 2 S 3 AS

CONST (09) 1 PH 140 0 SEC
 1 STY
 1 S GA 2 2
 1 S FA 3 2
 SPLIT 4 4
 2* 5 5

WALLS (41) 2 (42) 0
 STUCCO 4
 SID SH 2 2
 BRK FR 3 3
 CON BRK 4 4
 STONE 5 5
 CON BLK 6 6

ROOF (43) 1 (44) 0
 ASPHALT 1
 BLT UP 2 2
 WD SH 2 2
 WD SHAK 4 4
 TLE 5 5

FLOOR 1ST UPR
 SLAB 1 148 0
 SUB 2 2
 WOOD 3 2

FLOOR COVER (46) 0
 NONE 1
 TLE 1
 CRT 2 2

INTERIOR (48) 1
 PLASTER DRYW 1
 PANELING 1
 OTHER 2

ROOMS (50)
 KITCHEN 1
 DINING 1
 CON KIT ON 0
 CON DIN-LN 0
 BEDROOM 0
 FAMILY ROOM 0
 UTILITY 0
 OTHER 0

PLUMBING (51)
 FIXTURES 0
 ROUGH IN 05

FIRST FLOOR AREA (57) 2783
 UPPER FLOOR AREA (58) 0000 0000

BUILT-INS (52)
 DRIP IN RD 0
 BUILT IN RD 0
 EX HD & FR 0
 DISHWASHER 0
 CARR DISPO 0
 INTERCOM 0
 VACUUM 0

FIREPLACES (53)
 1STY 237T
 SINGLE 0
 DOUBLE 0

HEATING (54)
 NONE 1
 FLOOR-WALL 2
 FORCED AIR 3
 ELECTRIC BR 4
 HOT WTR BR 5
 HEAT PUMP 6

BASEMENT (56)
 DAYLIGHT 0
 GARAGE 0
 SINGLE 0
 DOUBLE 2

FIN AREA (59) 0000
 UP AREA 0000
 FIN ATTIC (58) 0000
 AREA 0000

PORCH (59) (60) (61) (62)
 FLOOR 1 1 1 1
 WOOD 2 2 2 2
 COVER 0 0 0 0
 OPEN 1 1 1 1
 ROOF 2 2 2 2
 ENCL 3 3 3 3
 AREA

DECK (63)
 STUCCO 2
 S, SH 2 2
 BR BR 3 3
 CON BR 4 4
 STONE 5 5
 CON BLK 6 6
 CWLF 22

PATIO (66)
 CONCRETE 0
 EXPOS 4 4
 FLAGSTONE 2
 BRCK 2
 TLE 5
 AREA 0000

COVER (67)
 FRC-SLU 1
 MTL-SBA 2
 AREA 0000

POOL (65) 0
 FIN PL 1
 GUMPT 2
 REN CONC 3
 POOL DUAL 0
 F&J 0
 AVG 2
 GOOD 3

DET GARAGE (68)
 PERM 0000
 P DECK (70) 0
 CON WOOD 1
 EXP AGD 2
 FLAG 3
 BRCK 4
 TLE 5

AREA QUALITY
 LOW 1
 FAIR 2
 GOOD 4
 VG 5

CARPPORT (64)
 AREA 0000
 QUALITY
 LOW 1
 FAIR 2
 GOOD 4
 VG 5

OUT BLD (73)
 NUMBER 0
 TL PTS 0000
 RENTALS (74)
 # UNITS
 AV REBT

ZNCONF LTCONF ELECTRIC WATER SEWER SIDEWALK
 (09) 2 (10) 2 (11) 2 (12) 1 (13) 2 (14) 0
 S5 1 S5 1 NONE 0 NONE 0
 S 2 S 2 UNCL 1 DIST 1
 AS 3 AS 3 POLE 2 WELL 2
 NO PERK 3

STREET TRAFFIC N/OISE LOT/TP SHAPE HEIGHT
 (15) 1 (16) 2 (17) 2 (18) 1 (19) 2 (20) 3
 NONE 0 NONE 0 NONE 0
 PAVE 1 LOW 1 LOW 1 STD 1 REG 2 LOW 2
 OM 2 MED 2 MED 2 CON 2 TR BR 3 STD 3
 DRT 3 HIGH 3 HIGH 3 REAR 3 TR BR 4 NGH 4
 ERD 4 VHS 5

WF/FRNT WF ACC UTILITY LD COND TOPO ACCESS
 (21) 1 (22) 0 (23) 0 (24) 0 (25) 0 (26) 3
 NONE 0 NONE 0 STD 0 STD 0 NONE 0
 STRM 1 LW 1 S5 1 WET 1 ROLL 1 VP 1
 LAK 2 FILL 2 NONE 2 SWAMP 2 SLIP 2 POOR 2
 SALT 3 CLFF 3 SLOW 3 STD 3

VIEW VIEW 0 AGRI ECOL PLAT UNIT
 (27) 0 (28) 0 (29) 0 BAN DEV (32) 3
 NONE 0 NONE 0 NONE 0 DEPR NONE 0
 MTR 1 S5 1 GRASS 1 (30) (31) FF 1
 WY 2 STD 2 TLE 2 SO FT 2
 CITY 3 AS 3 WOOD 3 00% 00% SITE 3
 MTR 4 ACN 4

FUNC ADJ (36) 100%
 ECON ADJ (38) 100%

LAND
 COMPT 4,600
 CURRENT 4,600

(78) YR BUILT 46
 YR REAR 62
 EFF AGE 22

QUALITY (79) 3
 LOW FAIR 2
 AVG 3
 GOOD 4
 VG 5
 QUAL ADJ 105%

PHYSICAL CONDITION (78)
 ROOF 2 EXW 2
 EXCL 1
 V GOOD 2
 GOOD 3
 AVG 4
 POOR 5
 V POOR 6

ECONOMIC (77) 0
 MOSE 1
 VIBRATION 2
 ARMOIC 2
 MOD FAC 3
 ENCROACHMENT 4
 INFILTRATION 4
 OVER IMPROVED 8
 UNDER IMPROVED 8
 ADJ 100% (80) 00%

INDEX YR (81) 74
 COMPLETE (82) 100%
 N & C (83) 00
 FOR YEAR

IMPROVEMENT
 COST 31,409
 CURRENT 31,409

PERMIT DATA
 DATE DATE
 LIB DOWN NUMBER
 MO/PMT NTR % AMT
 TYPE INSTRUMENT COMPLETED

RCD VZZ BCD 1
 PERM REVIEW 0
 NONE 1 REVAL 2 MAINT
 NONE 2 HIS

GRID 1 9

PARCEL 574500-162-0 REC 01 OF 01 RTSO (01) 04 20 28 4 LOC
 AREA CD (02) 0090 NGBD (03) 02008 6423 ZONE (04) R8 USE (05) 9600
 OCCUPANCY (06) 1 VACANT 2 RESIDENCE 3 COMMERCIAL 4 INDUSTRIAL 5 OTHER
 RECORD STATUS 03/08/76

GRID 1 9

BLDG TYPE (37)

NONE 02 PREFAB 06
 CONV 01 LC COT 07
 WOOD 02 A FRAME 08
 RUST 03 MOB HM 09
 TRNH 04 OTHER

BLDG CONF (06)

1 S3 2 S 3 AS

CONST (08) PH (40) SEC

1 STY 1 1
 1 S UA 2 2
 1 S FA 3 3
 PAVELL 4 4
 SPT 5 5

WALLS (41) (42)

STUCCO 1 1
 SID SH 2 2
 BRK VIB 3 3
 CON BRK 4 4
 STONE 5 5
 CON BLK 6 6

ROOF (43) (44)

ASPHALT 1 1
 BLT UP 2 2
 W/ SH 3 3
 WD SHAKE 4 4
 TLE 5 5

ZNCONF LTCONF ELECTRIC WATER SEWER SIDEWALK
 (09) 2 (10) 2 (11) 2 (12) 1 (13) 0 (14) 0
 SS 1 SS 1 NONE 0 NONE 0 NONE 0
 S 2 S 2 UMG 1 DST 1 SPT 1 YES 1
 AS 3 AS 3 POLE 2 WELL 2 DST 2
 NO PERM 3

STREET TRAFFIC NOISE LOTTPY SHAPE HEIGHT DEPTH (34)
 (15) 2 (16) 2 (17) 2 (18) 0 (19) 1 (20) 3
 NONE 0 NONE 0 NONE 0 RECT 1 LOW 1
 PAVE 1 LOW 1 LOW 1 STD 1 WIG 2 LOW 2
 D-W 2 MED 2 MED 2 CON 2 TR-F 3 STD 3
 OMT 3 HIGH 3 HIGH 3 REAR 3 TR-BR 4 HIGH 4
 TND 4 VHT 5 1/0 FT

WFRTN WF-ACC UTILITY LD-COND TOPO ACCESS SITE (45)
 (21) 0 (22) 0 (23) 0 (24) 0 (25) 0 (26) 3
 NONE 0 NONE 0 STD 0 STD 0 NONE 0
 STRN 1 LOW 1 SS 1 WET 1 ROLL 1 VP 1
 LAKE 2 FULL 2 NONE 2 SWAMP 2 SLUP 2 POOR 2
 SALT 3 CLFF 3 SLOW 3 STD 3

VIEW VIEW Q AGRI ECOL PLAT UNIT
 (27) 0 (28) 0 (29) 0 (30) 0 (31) 3
 NONE 0 NONE 0 NONE 0 DEPR DEPR NONE 0
 MFR 1 SS 1 GRASS 1 (30) (31) FF 1
 VLY 2 STD 2 TLL 2 SFT 2
 CITY 3 AS 3 WOOD 3 00% 00% SFT 3
 WTR 4 ACN 4

FUNC ADJ (05) 100%
 ECON ADJ (06) 100%

LAND

CURRENT 4,600
 CURRENT 4,600

ADDR (06)
ACC (07)

BL DATE 01 01 69 ENTRY 1 1 ENTERED 2 NOT HOME 3 REFUSED 4 DECLINED

FLOOR 1ST

(45) (46)
 SLAB 1 2
 SUB 2 1
 WOOD 3 3

FLOOR COVER

(47) (48)
 NONE 0 0
 TLE 1 1
 CRT 2 2

FIREPLACES (53)

131Y 25TY
 SINGLE
 DOUBLE

INTERIOR (49)

PLASTER DRYWL 1
 PAVELING 2
 OTHER 3

ROOMS (50)

KITCHEN
 DINING
 CON KIT DR
 CON DR-LV
 BEDROOM
 FAMILY ROOM
 UTILITY
 OTHER

BA F % H

PLUMBING (51)
 FITURES
 ROUGH IN

FIRST FLOOR AREA (57)

UPPER FLOOR AREA (58)

(75)

YR BUILT
 YR REMD
 EFF AGE

QUALITY (76)

LOW FARB 1
 AVG 2
 GOOD 3
 VG 4
 DUAL ADJ %

INDEX YR (81)

COMPLETE (82) %
 N C & I (83) 00
 FOR YR (84)

IMPROVEMENT

COST CURRENT 0
 CURRENT 0

BUR 1 (59) (62)

GRUP IN RD
 BULT IN RD
 EX HD & FR
 DISHWASHER
 GAR DISPO
 WTRCON
 VACUUM

FLOOR COVER

(47) (48)
 NONE 0 0
 TLE 1 1
 CRT 2 2

FIREPLACES (53)

131Y 25TY
 SINGLE
 DOUBLE

HEATING (54)

NONE 1
 FLOOR WALL 2
 FORCED AIR 3
 STONE 5
 HOT WTR BO 5
 HEAT PUMP 6

BASEMENT (55)

DAYLIGHT
 GARAGE
 SINGLE
 DOUBLE 2

FIN AREA

FIN AREA
 UP AREA
 FIN ATTIC (56)
 AREA

PRM SDR

AREA

PHYSICAL CONDITION

ROOF (59) (62)
 EXCEL 1 (61) 1
 V GOOD 2 2 2 2
 GOOD 3 3 3 3
 AVG 4 4 4 4
 POOR 5 5 5 5
 V POOR 6 6 6 6

ECONOMIC (77)

NOISE 1
 VIBRATION 2
 APERTAL 3
 ENCRACHMENT 4
 WTR TRATION 5
 DOOR 6
 OVER APPROVED 7
 UNDER APPROVED 8
 ADJ % (80) %

PERMIT DATA

DATE SALE DATE
 EX DOWN NUMBER
 NO PWT INTR % AMPT
 TYP SALE TYP INSTRUMENT COMPLETED

RCD V22 BCD 1
 PERM REVIEW 0

PORCH (58) (60) (61) (62)

CONC 1 1 1 1
 WOOD 2 2 2 2
 COVER
 OPER 0 0 0 0
 ROOF 1 1 1 1
 WFC 2 2 2 2
 ENCL 3 3 3 3

POOL (63)

POOL DUAL
 FARM 1
 AVG 2
 GOOD 3

DECK (67)

COV
 DIV BOS
 HEATER
 CHLORINATOR

ATTGARAGE

(64)
 STUCCO 1 1
 SL SH 2 2
 BR VIB 3 3
 CON BR 4 4
 STONE 5 5
 CON BLK 6 6

AREA

AREA
 CHLF
 PATIO (66)
 CONCRETE 1
 EXPOS AG 2
 FLAGSTONE 3
 BRCK 4
 TLE 5
 AREA
 AREA
 COVER (67)
 FRG-ALU 1
 MTL FRN 2
 AREA

QUALITY

LOW 1
 FAP 2
 AVG 3
 VG 5

CARPORT (68)

AREA
 QUALITY
 LOW 1
 FAP 2
 AVG 3
 GOOD 4
 VG 5

OUT BLD (73)

NUMBER

TL PTS
 TL PTS
 TL PTS
 TL PTS

RENTALS (74)

* DAYS
 AV REVT
 FLS FLS 1
 ARCHIT 2
 MOD FAC 3
 ADJ %
 DEPR TO IMP
 FROM LAND

ADJ

(80) %

PERMIT DATA

DATE SALE DATE
 EX DOWN NUMBER
 NO PWT INTR % AMPT
 TYP SALE TYP INSTRUMENT COMPLETED

RCD V22 BCD 1
 PERM REVIEW 0

0 NONE 1 REVAL 2 WANT
 NONE 2 YES

PARCEL 574500-163-0 REC 01 of 01 RTSO (01) 04 20 28 4 LOC
 AREA CD (02) 0090 NGRD (03) 02008 6423 ZONE (04) RB USE (05) 9600
 OCCUPANCY (06) 1 VACANT 2 RESIDENCE 3 COMMERCIAL 4 INDUSTRIAL 5 OTHER
 RECORD STATUS 03/08/76

ADDR (06) BL DATE 01 01 69 ENTRY 1 1 ENTERED 2 NOT HOME 3 REFUSED 4 DECLINED
 ACC (07)

BLOG TYPE (37)

NONE 00 PREFAB 06
 CONV 01 LC COT 08
 MOD 02 A FRAME 07
 RUST 03 MOB HSE 08
 TWNH 04 OTHER

BLOG CONF (36)

1 35 2 5 3 AS

CONST (36) PH 140 152

1 STY 1 1
 1 5 UA 2 2
 1 5 FA 3 3
 1 5 PL 4 4
 1 5 2 5

WALLS (41) (42)

STUCCO 1 1
 SO SH 2 2
 BR VEB 3 3
 CON BRK 4 4
 STONE 5 5
 CON BLK 6 6

ROOF (43) (44)

ASPHLT 1 1
 BLT UP 2 2
 WD SH 3 3
 WD SHAK 4 4
 TLE 5 5

ZNCONF LTCONF ELECTRIC WATER SEWER SIDEWALK

(08) 2 (10) 2 (11) 2 (12) 1 (13) 0 (14) 0
 SS 1 SS 1 NONE 5 NONE NONE
 S 2 S 2 UNDC 1 DIST 1 SEPT 1 YES 1
 AS 3 AS 3 POLE 2 WELL 2 DIST 2 NO PERK 3

FRNTG (33)

FRNTG (34)

DEPTH FACTOR

WIDTH FACTOR

FRONT FOOT

SO FT (30)

5:50 FT

WH 5

STREET TRAFFIC NOISE LOT TYP SHAPE HEIGHT

(15) 2 (16) 2 (17) 2 (18) 0 (19) 1 (20) 3
 NONE 0 NONE 0 NONE 0 NONE 0
 PAVE 1 LOW 1 LOW 1 STD 1 REC 2 LOW 2
 O M 2 MED 2 WFD 2 CRN 2 TYP 3 STD 3
 DMT 3 HIGH 3 HIGH 3 REAR 4 HIGH 4
 RND 3

WF RNT WF ACC UTILITY LO COND TUPO ACCESS SITE (4)

(21) 0 (22) 0 (23) 0 (24) 0 (25) 0 (26) 0
 NONE 0 NONE 0 STD 0 STD 0 LEV 0 NONE 0
 STRN 1 LMB 1 SS 1 WET 1 ROL 1 VP 1
 LAKE 2 FUL 2 NONE 2 SWAMP 2 SLUP 2 POOR 2
 SALT 3 CLFF 3 SLOD 3 STD 3

VIEW VIEW 0 AGRI ECOL PLAT UNIT

(27) 0 (28) 0 (29) 0 (30) 0 (31) 0 (32) 3
 NONE 0 NONE 0 NONE 0 DEPR DEPR NONE 0
 WTR 1 SS 1 GRASS 1 (33) FF 1
 VET 2 STD 2 TLE 2 (34) SO FT 2
 CITY 3 AS 3 WOOD 3 00% 00% (35) SITE 3
 WTR 4 ACN 4

ACRES (34)

6.800

6.800

100%

100%

LAND

COMPT

CURRENT

6.800

6.800

FLOOR 1ST

(45) (46)
 SLAB 1 1
 SUB 2 2
 WOOD 3 3

FLOOR COVER

(47) (48)
 NONE 0 0
 TLE 1 1
 CMT 2 2

INTERIOR (49)

PLASTER DRYWL 1
 PANELING 2
 OTHER 3

ROOMS (50)

KITCHEN
 DINING
 CON KIT ON
 CON DR LV
 BEDROOM
 FAMILY ROOM
 OTHER

PLUMBING (51)

FIXTURES
 ROUGH IN
 FIN ATTIC (56)
 AREA

FIRST FLOOR AREA (57)

UPPER FLOOR AREA (58)

BUILT-INS (52)

DRAP WR RD
 BUILT IN RW
 EX HD A FN
 DISHWASHER
 GARB DISPO
 INTERCOM
 VACUUM

FIREPLACES (53)

AREA
 1STY 2STY
 SINGLE
 DOUBLE

HEATING (54)

NONE 1
 FLOOR WALL 2
 FORCED AIR 3
 ELECTRIC 4
 HOT WTR BR 6
 HEAT PUMP 6

BASEMENT (55)

DAYLIGHT
 GARAGE
 SINGLE 1
 DOUBLE 2

FIN AREA

IF AREA
 UF AREA
 FIN ATTIC (56)
 AREA

PRM SECR

AREA

PORCH (59)

(60) (61) (62)
 FLOOR 1 1 1
 CONC 2 2 2
 WOOD 2 2 2

COVER

OPEN 0 0 0
 ROOF 1 1 1
 W/AC 2 2 2
 ENCL 3 3 3

DECK (63)

STUCCO 1
 SL SH 2
 BR VEB 3
 CON BR 4
 STONE 5
 CON BLK 6
 AREA

PATIO (66)

CONCRETE 1
 EXPOS AG 2
 FLAGSTONE
 BRICK
 TLE 5

GARAGE

SINGLE 1
 DOUBLE 2

COVER (67)

FRG ALU 1
 W/TEPA 2
 AREA

PHYSICAL CONDITION

ROOF 1 EXCL 1
 V GOOD 2 2
 GOOD 3 3
 AVG 4 4
 POOR 5 5
 V POOR 6 6

QUALITY (76)

LOW 1
 F&P 2
 AVG 3
 GOOD 4
 VG 5
 BULL ADJ 6

INDEX YR (81)

COMPLETE (82) %
 N C & I (83) %
 FOR YEAR

IMPROVEMENT

COST CURRENT 0

0

RCD VZZ BCD 1

PERM REVIEW 0

POOL (69)

(70) (71) (72)
 FILT 1
 CONTE 2
 REA CONC 3

POOL QUAL

0 0 0
 1 1 1
 2 2 2
 3 3 3

DET GARAGE

(84) (85)
 STUCCO 1
 SL SH 2
 BR VEB 3
 CON BR 4
 STONE 5
 CON BLK 6
 AREA

CONCRETE

1
 2
 3
 4
 5
 6

CARPORT (86)

AREA
 QUALITY
 LOW 1
 F&P 2
 VG 3
 GOOD 4

COVER (87)

FRG ALU 1
 W/TEPA 2
 AREA

ECONOMIC (77)

NOISE 1
 VIBRATION 2
 ARTERIAL 3
 ENCROACHMENT 4
 W/LE TRAVEL 5
 OVER IMPROVED 6
 UNDER IMPROVED 8

PERMIT DATA

DATE SALE
 EXE DOWN
 NO PMT
 TYP SALE

PERMIT DATA

DATE NUMBER
 AWRT
 COMPLETED

0 NONE 1 REVAL 2 M-HI

NONE 2 YES

0

0

0

GRID E 10

GRID E 10

PARCEL 574500-161-0
 AREA CD (52) 0090 NGRD (03) 02008 6423 ZONE (4) RB
 OCCUPANCY (01) 2 1 VACANT 2 RESIDENCE 3 COMMERCIAL 4 INDUSTRIAL 5 OTHER
 R 2 REG RECORD STATUS 0 05/27/80
 N 1/2 OF L 1 THRU 3 B 31

ADD (01) 204 4TH ST SW
 ACC (07) PNI DATE 04 09 80
 ENTRY 2 1 INTEND 2 NOT HOME 3 REFUSED 4 DECLINED

BLOG TYPE (37) 01
 NONE 00 PREFAB 06
 CONC 01 LC CRT 08
 WOOD 02 A FRAME 07
 MISC 03 MOD BRK 08
 TRSH 04 OTHER

FLOOR 1ST (57) UPR BUILT INS (52)
 1451 3 1461 0
 SLAB 1 0
 SUB 2 2
 WOOD 3 2
 BUILT IN RD 0
 EX HG & FR 0
 DISHWASHER 0
 LAWS DISPO 0
 INTERCON 0
 VACUUM 0

BLOG CONF (38) 2
 135 2 5 3 AS

FLOOR COVER (147) 0 1481 0
 NONE 1 0
 CRT 2 2
 FIREPLACES (53)
 1371 2571

CONST (36) PNI 140 0 SEC
 1 STY 1
 1 5 UR 2 2
 1 5 FA 3 3
 3 PLT 4 4
 5 5 5

DECK (83) COV
 SINGLE 1 0
 DOUBLE 0 0
 HEATING (54)
 NONE CONC 3
 FLOOR WALL 2
 FORCED AIR 2
 ELECTRIC BB 4
 HOT WTR BB 5
 HEAT PUMP 6

WALLS (41) 2 1421 0
 STUCCO 1 1
 SID SH 2 2
 BRK VEN 3 4
 CON BRK 4 4
 STONE 5 5
 CON BLK 6 6

ROOMS (50)
 KITCHEN 1 1
 DINING 1 1
 COM KIT CH 0 0
 COM DIN LV 0 0
 BEDROOM 3 3
 FAMILY ROOM 3 3
 UTILITY 0 0
 OTHER 0 0
 BA 1 0 0

ROOF (43) 1 1441 0
 COMP ROLL 1 1
 FLT UP 2 2
 WO SH 3 3
 WO SHAKE 4 4
 TILE 5 5

BASEMENT (55)
 DAYLIGHT 0
 GARAGE 0
 SINGLE 1
 DOUBLE 2
 FIN AREA 0000
 UP AREA 0000
 FIN ATTIC (56)
 AREA 0000

ZNCONF LTCONF ELECTRIC WATER SEWER SIDEWALK
 (09) 2 (10) 2 (11) 2 (12) 1 (13) 2 (14) 1
 SS 1 SS 1 NONE 0 NONE 0 NONE 0
 S 2 S 2 UNDG 1 DST 1 SEPT 1
 AS 3 AS 3 PSLT 2 WELL 2 DST 2
 NO PERK 3

PLUMBING (51)
 FIXTURES 05 0
 ROUGH IN 0
 PRM SEC 2783 0000
 0000 0000
 FIRST FLOOR AREA (57)
 UPPER FLOOR AREA (58)

STREET TRAFFIC NOISE LOTTP SHAPE HEIGHT
 (15) 1 (16) 3 (17) 3 (18) 2 (19) 1 (20) 3
 NONE 0 NONE 0 NONE 0 ACRE 0 RECT 1 VLOW 1
 PAVE 1 LOW 1 LOW 1 STD 1 WEG 2 LOW 2
 G-W 2 MED 2 MED 2 CMP 2 TR BR 3 STD 3
 DMT 3 HIGH 3 HIGH 3 REAR 3 TR BR 4 HIGH 4
 END 4

FRNTG (32) DEPTH (34) WIDTH FACTOR
 S FRNT FOOT
 SQ FT (34) 1-50 FT
 (75) YR BUILT 46
 YR REMD 69
 EFF AGE 26
 QUALITY (76) 3
 LOW 1
 FMR 2
 AVG 3
 GOOD 4
 VAC 5
 DIA ADJ 105%

WFNRT WF ACC UTILITY LD COND TOPO ACCESS SITE (34)
 (21) 0 (22) 0 (23) 2 (24) 0 (25) 0 (26) 2 (27) 0
 NONE 0 NONE 0 NONE 0 STD 0 LEVEL 0 NONE 0
 STRIP 1 ACC RT 1 SS 1 MET 1 ROLL 1 POOR 1
 LAKE 2 LNK 2 STD 2 SWAMP 2 14 TYP 2 STD 2
 SALT 3 FILL 3 AS 3 OTHER 3 OTHER 3 AS 3

PHYSICAL CONDITION (78) ECONOMIC (77) 0
 ROOF 3 EXM 3 RT 3 FF 4
 EXCL 1 1 1 1
 V GOOD 2 2 2 2
 GOOD 3 3 3 3
 AVG 4 4 4 4
 POOR 5 5 5 5
 V POOR 6 6 6 6
 NONE 1
 ARCHIT 2
 MISC FAC 3
 OTHER 4
 ADJ 100%
 DEPR TO IMP FROM LAND
 FROM LAND

VIEW VIEW 0 AGRI ECOL PLAT UNIT
 (27) 0 (28) 0 (29) 0 BAN DEV (32) 3
 NONE 0 NONE 0 NONE 0 DEPR DEPR
 MTR 1 SS 1 GRASS 1 FF 1
 VLY 2 STD 2 TRL 2 (30) (31) SOFT 2
 CITY 3 AS 3 WOOD 3 00% 00% SITE 3
 WTR 4 ACR 4

INDEX YR (81) 78
 COMPLETE (82) 100%
 N C B 1 (83) 00
 FOR YEAR
 IMPROVEMENT
 COMP APPR 61,840
 IMPR 61,840
 SALE DATE DATE A SALE DATE
 EN VALCD TO REC %
 TYP SALE TYP INSTRUMENT COMPLETED
 LTR 4 RCDVMI BCD1
 J DATE 80140 PERM REVIEW
 D NONE 1 REVAL 2 MANT
 2562 TR C 8 REL

PARCEL 574500-162-0 REC 01 01 RTSQ/16 001 04 20 28 4 1 LOC
 AREA CD (02) 0090 NGBD (03) 02008 6243 ZONE (04) RB USE (05) 9600
 OCCUPANCY (06) 1 1 VACANT 2 RESIDENCE 3 COMMERCIAL 4 INDUSTRIAL 5 OTHER
 R2 REG RECORD STATUS 0 06/12/80
 S 1/2 OF L 1 THRU 3 B 31

ADDR (08) CORNER PIONEER & 4TH ST SW
 ACC (07) PMJ DATE 04 09 80 ENTRY 1 1 ENTERED 2 NOT FDM 3 REFUSED 4 DECLINED

BLDG TYPE (37)
 NONE 00 PREFAB 06
 CONV 01 LC COT 06
 WOOD 02 A FRAME 07
 MIST 03 MOB HM 08
 TRNH 04 OTHER

BLDG CNF (38)
 1 SS 2 3 AS

CONST (36) FN (40) SEC
 1 STY 1 1
 1 5 UA 2 2
 1 5 FA 3 3
 SPLIT 4 4
 2- 5 5

WALLS (41) (42)
 STUCCO 1 1
 SH-SH 2 2
 BRK VEN 3 3
 CON BRK 4 4
 STONE 5 5
 CON BLK 6 6

ROOF (43) (44)
 COMP ROLL 1 1
 BLT UP 2 2
 WD SH 3 3
 WD SHAKE 4 4
 TILE 5 5

SEWER (45) (46) (47)
 NONE 0 NONE 0
 DRY 1 DRY 1
 WELL 2 WELL 2
 NO PIPE 3

FRNTG (53)
 DEPTH (34)
 DEPTH FACTOR
 WIDTH FACTOR
 S-FRNT FOOT
 SQ FT (34)
 1-50 FT

ACCESS (34) (35)
 SITE (34) 50 FT
 SITE VAL 05940
 005000

ACRES (34) 3-ACR
 S-ACR
 INDEX YR (61)
 COMPLETE (62)
 N C & I (63) 00
 FOR YEAR
 LAND
 COMPUTED 5,000
 APPRAISED 5,000

FLOOR 1ST (48)
 1451 (148)
 DRIP IN RD
 BUILT IN RD
 SLAB 1 1
 SUB 2 2
 FA HD A FR
 WOOD 3 3

FLOOR COVER (48)
 NONE 0
 TILE 1
 CRT 2

INTERIOR (48)
 FINISHED 1
 UNFINISHED 2

ROOMS (50)
 KITCHEN
 DINING
 COM KIT DM
 COM DIN-LV
 BEDROOM
 FAMILY ROOM
 UTILITY
 OTHER

BASEMENT (50)
 DAYLIGHT
 GARAGE
 SINGLE 1
 DOUBLE 2

PLUMBING (51)
 FIXTURES
 ROUGH IN

FIRST FLOOR AREA (57)
 UPPER FLOOR AREA (56)

YR BUILT (75)
 YR REMD
 EFF AGE

QUALITY (78)
 LOW
 FBR 2
 AVG 3
 GOOD 4
 VC 5
 DUAL ADJ %

CONP APPR 0
 IMPROVEMENT
 CONP APPR 0

BUILT INS (52)
 DRIP IN RD
 BUILT IN RD
 FA HD A FR
 DISHWASHER
 CABS DISPO
 WTRC COM
 VACUUM
 FIREPLACES (53)
 1STY 2STY
 DECK (63)
 COV
 DIV ADS
 HEATER
 CHLORINATION

ATTGARAGE (64)
 DETGARAGE (65)
 HEATING (54)
 NONE (54)
 SI SH 2
 BR VEN 3
 COM BR 4
 ELECTRIC BR 4
 HOT WTR SH 5
 HEAT PUMP 6

STUCCO 1
 SH-SH 2
 BR VEN 3
 COM BR 4
 ELECTRIC BR 4
 HOT WTR SH 5
 HEAT PUMP 6
 AREA
 QUALITY
 LDR 1
 FAIR 2
 AVG 3
 GOOD 4
 VC 5

PATIO (66)
 CONCRETE 1
 EXPOS AC 2
 FLAGSTON 3
 BRICK 4
 TILE 5
 CARPORT (66)
 OTR FEA (72)
 AREA
 QUALITY
 LOW 1
 FAIR 2
 AVG 3
 GOOD 4
 VC 5

COVER (67)
 FRC ALU 1
 MTL BRK 2
 AREA
 RENTALS (74)
 # UNITS
 # RENT

PHYSICAL CONDITION (76)
 ROOF
 EXCEL 1
 V GOOD 2
 GOOD 3
 AVG 4
 POOR 5
 V POOR 6

ECONOMIC (77)
 NOISE
 ACT OF GOD 2
 AFFAIRAL 3
 NEIGHBORHOOD 4
 INFILTRATION 5
 ADJ %
 OVER IMPROVED 6
 UNDER IMPROVED 7
 OTHER 8
 ADJ %

SALE DATA
 DATE
 EXH
 VALCD
 TYP SALE
 # SALE
 TO REC
 TYP INSTRUMENT
 PERMIT DATA
 DATE
 NUMBER
 AMNT
 COMPLETED

INDEX YR (61)
 COMPLETE (62)
 N C & I (63) 00
 FOR YEAR
 IMPROVEMENT
 CONP APPR 0
 LTR 4
 J DATE 80155
 RCDARZ BCD2
 PERM REVIEW
 0 NONE 1 REVAL 2 WANT
 3REV 36 I 4LNO 1BLD
 6SIG 7R C 8 WEX

ZNCONF (116) 2
 LTCONF (117) 2
 ELECTRIC (118) 2
 WATER (119) 1
 SEWER (120) 2
 SIDEWALK (121) 1

STREET (116) 2
 TRAFFIC (117) 3
 NOISE (118) 3
 LOTTP (119) 2
 SHAPE (120) 1
 HEIGHT (121) 3

WFNPT (122) 0
 WF ACC (123) 0
 UTILITY (124) 2
 LD COND (125) 0
 TOPO (126) 0
 ACCESS (127) 2
 SITE (128) 50 FT
 05940
 005000

VIEW (129) 0
 VIEW 0
 AGR (130) 0
 ECOL (131) 0
 PLAT (132) 0
 UNIT (133) 3
 FUNC ADJ (36) 100 %
 ECON ADJ (36) 100 %
 LAND
 COMPUTED 5,000
 APPRAISED 5,000

GRID F 10
 PARCEL 574500-163-0 AC 01 of 01 R1501/16 (H) 04 20 28 4 1 LK
 AREA CD (H) 0090 NGBD (H) 02008 6423 ZONE (H) RB USE (H) 9600
 OCCUPANCY (H) 1 1 VACANT 2 RESIDENCE 3 COMMERCIAL 4 INDUSTRIAL 5 OTHER
 R 2 REG RECORD STATUS 0 05/20/80
 L 4 THRU 6 B 31

ADD (H) PENI WITH MEKER & PIONEER AVE
 ACC (H) RWI DATE 04 09 80 (INT) 1 (ENT) 1 (2ND HOM) 0 (3 REFUS) 0 (4 DECL) 0

FLOOR 1ST (H) UPR BUILT INS (S2) PORCH (S8) (S6) (S1) (S2) POOL (S9) 1
 (4S) (4E) DROP IN RD FLOOR (S1) 1
 SLAB 1 1 BUILT IN RD CONC 1 1 1 1 SWITE 2
 SUB 2 2 EX HD & FB WOOD 2 2 2 2 REN CONC 3
 WOOD 3 3 DISHWASHER
 COVER
 GARB DISPO OPER 0 0 0 0 POOL DUAL
 INTERCOM ROOF 1 1 1 1 RAMP 1
 VACUUM WLEC 2 2 2 2 AVG 2
 ENCL INCL 3 3 3 3 GOOD 3
 AREA

FLOOR COVER (H) (47) (4E) FIREPLACES (S3) (S17) (S27) DECK (S3) COV DIV ROS
 NONE 0 0 HEATER
 TLE 1 1 CHLORINATOR
 CMT 2 2

INTERIOR (H) (S4) DOUBLE ATTGARAGE DETGARAGE
 FINISHED 1 HEATING (S4) STUCCO (S4) (S5) PERM
 UNFINISHED 2 NONE (S4) 1 S/S SH 2 2
 FLOOR BALL 2 BR VER 3 3 P DECK (7D)
 FORCED AIR 3 COM BR 4 4 CON WOOD 1
 ELECTRIC BR 4 STONE 5 5 EXP AGRI 2
 HOT WTR BR 5 CON BLK 6 6 FLAG 3
 HEAT PUMP 6 AREA AREA BRCK 4
 CMLF LOW 1 TLE 5

ROOFS (S6) BASEMENT (S6) PATIO (H) (S4) (S5) AREA
 KITCHEN CON KIT (H) DAYLIGHT GARAGE CONCRTE 1 AVG 3 POOL & DK (77)
 DINING CON DR-LV BRK CONCRE AC 2 GOOD 4 DEPR %
 BEDROOM UTILITY DOUBLE 1 FLAGSTON 3 VG 5
 FAMILY ROOM SINGLE 1 BRICK 4 CARPORT (S6) OTR FEA (72)
 OTHER MA F % H FR AREA 5 AREA AREA TLE 5
 PLUMBING (S1) FIN ATTIC (S6) COVER (S7) LOW 1 OUT BLD (73)
 FITURES FIN AREA 1 FRG ALU 1 FBR 2 NUMBER
 ROUGH IN AREA WTL BRN 2 AVG 3 TLE PIS
 PRM SECN AREA VG 5 RENTALS (74)
 % UNITS
 AV RENT

ZNCONF LTCORF ELECTRIC WATER SEWER SIDEWALK
 (H) 2 (S6) 2 (S1) 2 (S2) 1 (S3) 2 (S4) 1
 SS 1 SS 1 NONE 0 NONE 0 NONE 0
 S 2 S 2 WROG 1 DST 1 SEPT 1
 AS 3 AS 3 POLI 2 WELL 2 DST 2
 NO PNM 3

STREET TRAFFIC NOISE LOTYTP SHAPE HEIGHT
 (S1) 2 (S1) 3 (S1) 3 (S1) 1 (S1) 1 (S2) 3
 NONE 0 NONE 0 NONE 0 ACRE 0 RECT 1 VLOW 1
 PAVE 1 LOW 1 LOW 1 STD 1 REG 2 LOW 2
 O M 2 MED 2 MED 2 CAR 2 TR BR 3 STD 3
 DRT 3 HIGH 3 HIGH 3 NEAR 3 TR BR 4 HIGH 4
 FND 4

WFNPT WF ACC UTILITY LD COND TOPO ACCESS SITE (H) 12150
 (27) 0 (27) 0 (27) 0 (27) 0 (27) 0 (27) 0
 NONE 0 NONE 0 NONE 0 STD 0 LEVEL 0 NONE 0
 STRM 1 ACC RT 1 SS 1 WET 1 ROL 1 POOR 1
 LAK 2 LW 2 STD 2 SWAMP 2 SLOPE 2 STD 2
 SALT 3 FILL 3 AS 3 OTHER 3 AS 3

VIEW VIEWD AGRIC ECOL PLAT UNIT
 (27) 0 (27) 0 (27) 0 BAN DEV (S2) 3
 NONE 0 NONE 0 NONE 0 DEPR DEPR NONE 0
 WTR 1 SS 1 GRASS 1 (S1) (S1) 1
 WLT 2 STD 2 TLE 2 00% 00% SOFT 2
 COTY 3 AS 3 WOOD 3 SOFT 2
 WTR 4 ACR 4

FIRST FLOOR AREA (S7)
 UPPER FLOOR AREA (S8)

(75) PHYSICAL CONDITION (76) ECONOMIC (77) FUNC (78)
 YR BUILT ROOF EXN INT FF NOISE 1 FURN 1
 YR REMD EXCEL 1 1 1 1 ACT OR GOD 2 ARCHITC 2
 EFF AGE Y GOOD 2 2 2 2 ARTISAL 3 MOD FAC 3
 GOOD 3 3 3 3 NEIGHBORHOOD 4 OTHER 2
 QUAITY (79) AVG 4 4 4 4 REFRIGERATION 5 ADJ %
 LOW 1 V POOR 0 0 0 0 DOOR 6
 FBR 2 OVER IMPROVED 7 DEPR TO IMP
 AVG 3 UNDER IMPROVED 8 FROM LAND
 GOOD 4 ADJ % (80) %
 VS DUAL ADJ %

INDEX YR (81) SALE DATA PERMIT DATA
 COMPLETE (82) DATE A SALE DATE
 N C & (83) % EXN T SALE NUMBER
 FOR YEAR VALCD TO REC % AMT
 TYP SALE TYP INSTRUMENT COMPLETED

IMPROVEMENT LTR 4 RCDWVI BCD1 0 NONE 1 REVAL 2 WANT
 COMP APPR 0 J DATE 80140 PERM REVIEW 2REV 3R 1 ALSO MLD
 85C TR C 8 9X

LAND COMPLETED 9,000
 APPRAISED 9,000

06/22/85173

PARCEL NO

574500-161-0

01 OF 01

1101128

APPRaisal

LWJ

RES

DATE 06-09-80

ENTRY 2

L TRANS REC LIAT 0 N 1/2 OF L 1 THRU 3 B 31

BY TAX DATE 81342

SAC PACK

ADDRESS

204 4TH ST SW

ZONE RB

SEG NO

04-20-28-4-1

C/P SCHOOL DIST

003

② LAND DATA (4-10)

ACD LWJ

J DATE 83159

UTILITY (4)

1 ELECT YES-1

1 WATER YES-1

1 SEWER YES-1 NO PERM-2

ADJ

FACTORS (5)

1 STREET PAVED OR MAT DR

3 DEVEL RECR M/W M/W

2 ACCESS POOR SIG

LAND COND

WET SWAMP OTHER

ADJ

UNITS 3 (8)

1 SF

2 SF

3 SF

4 ACR

009.73551

COMPUTED VALUES

L/NO BUILDING \$9,700

\$89,600

④ FINAL DATA

ACD VZZ J DATE 85021

NCI-YEAR (3) BCD 4 A/B/C/H

NCI

1381 \$9,700

1401 \$89,600

BLOG PERM REVIEW

0 1 2 3 4

B-STAT 5 6 7 8 9

FINAL ERRORS

③ 113-201

113ACD TAXX

BLOG T.P.E 01

PHI SEC (18)

1 CONST

1 1 STY SPLIT LV

2 2 FA SPLIT ENT

2 WALLS

1 STUCCO FRAME BRICK CON BLK

1 ROOF COMPRIOL BLT/TP

2783 FLOOR AREA

UPPER

1141 151 UPPER (17)

FLOOR

1 SLAB 1

1 COVER

1 HD AND TILE CARPET

1 FLOOR/DECK (18)

1 FLOOR

1 CONC

3 WOOD DECK

2 COVER

1 ROOF SH & C

3 TWEL

0090 AREA

P FINISH ATTIC (18)

AREA

P BASEMENT (20)

FN

UPFN

DAYLIGHT 1 YES

GARAGE DOOR

SINGLE 1

DOUBLE 2

BUILDING DATA

21-23 DATE 83159

3 ROOMS (21)

3 BEDROOMS

FAMILY

1 FULL BATH

3/4 BATH

1/2 BATH

05 FIXTURES

ROUGH IN

3 HEATING (22)

NON-CENTR FLOOR/WALL FURNACE AND ELEC BR HOT WATER HEAT PUMP SOLAR

BUILT-INS (23)

RANGE & OVEN

HOOD & FAN

DISHWASHER

VACUUM

P FIREPLACE (24)

1 1 STY SINGLE

2 2 STY SINGLE

1 1 STY DOUBLE

2 2 STY DOUBLE

1 GARAGE (25)

ATTACHED

0814 AREA

22 C/W/F

FUNCTIONAL (26)

ADJ

ECONOMIC (27)

ADJ

COMPLETE (28)

HOUSE DEP (28)

1946 PER BLT 1

08 PER NEW

1946 PER BLT 1

3

CONDITION

EXCELLENT

V GOOD

GOOD

AVERAGE

FAIR

POOR

3 H QUAL (29)

LOW 2 3 4 5 6

ADJ +33

④ CONT INDEX YR 85

DET GARAGE WALL (30)

AREA

PATIO (31)

AREA

COVER AREA

PERIPH DEP

QUALITY (32)

EFF YR BLT 1

CONDITION

⑤ OTHER IMPROVEMENT

1 TYPE CODE (33)

DESCRIPTION

AREA

FUNT

RATE

LIFE EXP (YRS)

QUALITY

EFF YR BLT 1

CONDITION

2 TYPE CODE (34)

DESCRIPTION

AREA

FUNT

RATE

LIFE EXP (YRS)

QUALITY

EFF YR BLT 1

CONDITION

3 TYPE CODE (35)

DESCRIPTION

AREA

FUNT

RATE

LIFE EXP (YRS)

QUALITY

EFF YR BLT 1

CONDITION

⑥ SALES DATA (36)

DATE

AMOUNT

ID

TYPE INST

VALID CD

TYPE SALE

⑦ PERMIT DATA (37)

DATE

AMOUNT

ID

COMPLETE

06/22/85173

PARCEL NO

174 XXXX 574500-162-0

01 OF 01

96001

RES DATE 04-09-80 ENTRY 1

L TRANS REC STAT 0 S 1/2 OF L 1 THRU 3 B 31

TXK DATE 81342

ADDRESS CORNER PIONEER & 4TH ST SW
C/P 090
04-20-28-4-1
FORM RB
SEG NO
SCHOOL DIST 003

2 LAND DATA 14-10H
ACD LXX J DATE 83159

3 113-20H
113ACD

BUILDING DATA
21-22
4 J DATE

4 CONT INDEX YR
DET GARAGE WALL 1301

UTILITY (14)
1 ELECT YES - 1
1 WATER YES - 1
1 SEWER YES - 1 NO PERM - 2
ADJ

AMENITIES (17)
WATERFRONT
STREAM LAKE SW
W/ACCESS
ACCENTS IMPER FULL
VIEW
LIMITED AVERAGE GOOD
ADJ

BLDG T-PE
PRI SEC (18)
CONST
1 STY
SPLIT LV
2.5 FA
SPLIT ENT
WALLS
STUCCO
FRAM
BRICK
CON-BLK
ROOF
COMP/ROLL
BLT/UP
W/SH
W/SH
TILE
FLOOR AREA
FRST
UPPER

ROOMS (21)
BEDROOMS
FAMILY
FULL BATH
3/4 BATH
1/2 BATH
FEATURES
ROUGH-IN
HEATING (22)
NON/CIRC
FLOOR/WALL
FURNISH SW
ELEC SW
HOT WATER
HEAT PUMP
SOLAR

PATIO (231)
AREA
COVER AREA
PERIPH DEP
QUALITY (232)
EFF YR BLT 1
CONDITION

FACTORS (15)
2 STREET
PAVED ON MAIL GRD
DEVEL
NEAR M/H RES
2 ACCESS
POOR STD
LAND COND
WET DRAMP OTHER
ADJ

FUNC'T (18)
FORM
IMP COND
UTILITY
SHADE
HEIGHT
TRAFFIC
OTHER
ADJ

1141 1ST UPPER (17)
FLOOR
1 SLAB 1
COVER
HD-WD
TILE
CARPET

BUILT-INS (23)
RANGE & OVEN
HOOD & FAN
DISHWASHER
VACUUM

5 OTHER IMPROVEMENT
1 TYPE CODE (233)
DESCRIPTION
AREA /UNIT
RATE
LIFE EXP (YRS)
QUALITY
EFF YR BLT 1
CONDITION

UNITS 3 (18)
1 FF
2 SF
3 BT
4 ACR
008.1125J

ECONOMIC (18)
ECOLOGY
PLAT DEV
ADJ

1151 PORCH/DECK (18)
FLOOR
1 CONC
WOOD
DECK
COVER
ROOF
M/F & C
ENCL

BUILT-INS (23)
RANGE & OVEN
HOOD & FAN
DISHWASHER
VACUUM

2 TYPE CODE (234)
DESCRIPTION
AREA /UNIT
RATE
LIFE EXP (YRS)
QUALITY
EFF YR BLT 1
CONDITION

COMPUTED VALUES
L/F NO BUILDING \$8,100

6 FINAL DATA
ACD VZZ J DATE 85021

NCI-YEAR (26) BCD 4 A/B/C/H
NCI
1301 \$8,100
LND
1401
BLDG
PERM REVIEW
0 1 2 3 4
B-STAT 5 6 7 8 9
FINAL ERRORS

P FIREPLACE (24)
1 STY SINGLE
2 STY SINGLE
1 STY DOUBLE
2 STY DOUBLE

3 TYPE CODE (235)
DESCRIPTION
AREA /UNIT
RATE
LIFE EXP (YRS)
QUALITY
EFF YR BLT 1
CONDITION

P FINISH ATTIC (118)
AREA

GARAGE (25)
ATTACHED BUILT-IN
AREA
CARP

8 SALES DATA (26)
DATE
AMOUNT
ID
TYPE INST
VALID CD
TYPE SALE

P BASEMENT (20)
FIN
UPFN
DAYLIGHT 1 YES
GARAGE DOOR
SINGLE 1
DOUBLE 2

FUNCTIONAL (26)
ADJ
ECONOMIC
ADJ
COMPLETE (27)
%

HOUSE DEP (28)
YR BLT 1
YR REB
EFF YR BLT 1
CONDITION
EXCELLENT 1
V GOOD 2
GOOD 3
AVERAGE 4
FAIR 5
POOR 6

9 PERMIT DATA (27)
DATE
AMOUNT
ID
COMPLETE

H DUAL (28)
1 2 3 4 5 6 7 8
LOW FARM AVG US V GR FA
ADJ

1
 06/22/85173
 PARCEL NO
 1700X 574500-163-0 01 OF 01
 APPRAISAL RES 9600 LTR
 INSP LWJ DATE 04-09-80 ENTRY 1
 L TRANS 4 REC STAT 0 L 4 THRU 6 B 31
 BY TXK DATE 81342
 SRC PACK

(21) ADDRESS
 B/R BETWEEN WEEKER & PIONEER AVE
 (3) MAIL CODE 090 ZONE RB
 SEG NO 04-20-28-4-1
 C/P SCHOOL DIST 003

2 LAND DATA 14-101

ACD 1700X
 UTILITY (4)
 1 ELECT YES - 1
 1 WATER YES - 1
 1 SEWER YES - 1 NO PERM - 2
 ADJ
 FACTORS (5)
 2 STREET PAVED ON MAT 1/3
 DEVEL RECR WITH RES 1/1
 2 ACCESS POOR STD 2
 LAND COND BEST SWAMP OTHER 1/3
 ADJ

J DATE 83159
 AMENITIES (7)
 WATERFRONT
 STREAM LAKE SALT 1/2
 W/ACCESS ACC-RTS 1/2
 IRRIG FULL 1/2
 VIEW LIMITED AVERAGE GOOD ADJ 1/2 1/2 1/2

FUNC (8)
 TOPO LND COND UTILITY SWAMP HEIGHT TRAFFIC OTHER 1/1 1/1 1/1 1/1 1/1 1/1
 ADJ

ECONOMIC (9)
 ECOLOG 1/2
 ADJ

UNITS 3 (6)
 1 FF
 2 SF
 3 SF
 4 ACR
 014.60251

SIZE (10)
 ADJ
 012.1505F

COMPUTED VALUES
 L/FND BUILDING \$14,600

3 FINAL DATA
 ACD VZZ J DATE 85021
 NC-YEAR (36) BCD 4 A/B/C/H

\$14,600
 LND (36)
 (40)
 BLDG PERM REVIEW
 0 1 2 3 4
 0 5 6 7 8 9
 FINAL ERRORS

3 113-201

(11)ACD
 BLDG T.PE PRI SEC (18)
 CONST
 1 STY SPLIT LV
 2 FA SPLIT ENT
 WALLS
 STUCCO TRAM BRICK CON-BLK
 ROOF
 COMP/ROLL BLT/TYP
 INS/SHR W/LIN TILE
 FLOOR AREA
 FIRST
 UPPER

(14) 1ST UPPER (17)
 FLOOR
 1 SLAB 1
 COVER
 1 HD WD 1
 2 TILE 2
 3 CARPET 3

(15) PORCH/DECK (18)
 FLOOR
 1 CONC 1
 2 WOOD 2
 3 DECK 3
 COVER
 1 ROOF 1
 2 R F & C 2
 3 ENCL 3
 AREA

P FINISH ATTIC (18)
 AREA

P BASEMENT (20)
 FIN UNFIN
 DAYLIGHT 1 YES
 GARAGE DOOR
 SINGLE 1
 DOUBLE 2

4 BUILDING DATA

(21) DATE
 ROOMS (21)
 BEDROOMS
 FAMILY
 FULL BATH
 3/4 BATH
 1/2 BATH
 FIXTURES
 ROUGH-IN

HEATING (22)
 NON-CENTR FLOOR/WALL FURNACE GAS ELEC BR HPIT WATER HEAT PUMP SOLAR

BUILT-INS (23)
 RANGE & OVEN
 HOOD & FAN
 DISHWASHER
 VACUUM

F FIREPLACE (24)
 1 STY SINGLE
 2 STY SINGLE
 1 STY DOUBLE
 2 STY DOUBLE

GARAGE (25)
 ATTACHED BUILT-IN
 AREA
 CMT

FUNCTIONAL (26)
 ADJ
 ECONOMIC
 ADJ

(27)
 COMPLETE

HOUSE DEP (28)
 VR BLT 1
 VR REW BLT 1
 CONDITION EXCELLENT 1
 Y GOOD 2
 GOOD 3
 AVERAGE 4
 FAIR 5
 POOR 6

H QUAL (29)
 1 2 3 4 5 6
 LOW FBR AVG GD V-GD FA
 ADJ

4 CONT INDEX VR
 DET GARAGE WALL (30)
 AREA

PATIO (31)
 AREA
 COVER AREA
 PERPH DEP

QUALITY (32)
 EFF VR BLT 1
 CONDITION

5 OTHER IMPROVEMENT
 1 TYPE CODE (33)
 DESCRIPTION
 AREA
 RATE
 LIFE EXP (YRS)
 QUALITY
 EFF VR BLT 1
 CONDITION

2 TYPE CODE (34)
 DESCRIPTION
 AREA
 RATE
 LIFE EXP (YRS)
 QUALITY
 EFF VR BLT 1
 CONDITION

3 TYPE CODE (35)
 DESCRIPTION
 AREA
 RATE
 LIFE EXP (YRS)
 QUALITY
 EFF VR BLT 1
 CONDITION

6 SALES DATA (36)
 DATE
 AMOUNT
 ID
 TYPE INST
 VALID CD
 TYPE SALE

7 PERMIT DATA (37)
 DATE
 AMOUNT
 ID
 COMPLETE

<p>1 05/09/91129 09-92 PARCEL NO XXXX 574500-163-1 01 of 01 APPRAISAL RES 1101 MSP MSH DATE 02-08-88 ENTRY 2 TRANS REC STAT 0 NE SE 28-20-04E THE ELY 130 FT OF LOTS 1 THRU 5 PER CT DECREE BY MDD DATE 90009 86-4-00146-1 APPROX 17,550 SQ FT OUT OF 163-D, 161-0 & 162-0 SRC 6 PACANBGE SEG A-0117 PP RJ 2 125X LAND DATA 14-108 3 113-208 105X BUILDING DATA AC LFD J DATE 89256 4 21-29 DATE 89200</p>	<p>(21) ADDRESS B/R 204 4TH ST SW (23) 090 08-01 ZONE 300 REG NO 04-20-28-4-1 SCHOOL DIST 003</p>
<p>UTILITY (14) 1 ELECT YES + 1 1 WATER YES + 1 1 SEWER YES + 1 NO PERK + 2 ADJ</p> <p>FACTORS (15) 1 STREET PAVED OR BAY DIRT 1 3 DEVEL M/H 1 RES 2 2 ACCESS POOR 1 STD 2 LAND COND WET SWAMP 1 OTHER 2 ADJ</p> <p>UNITS (16) 3 (1) 1 FF 2 SF 3 ST 4 ACR 020,640SI</p>	<p>AMENITIES (17) WATERFRONT STREAM 1 LAKE 3 SALT 3 W/ACCESS ACC-RTS 1 LIMITED 2 FULL 3 VIEW LIMITED 1 AVERAGE 3 GOOD 3 ADJ</p> <p>FUNC (18) TOPO 1 LND-COND 2 UTILITY 3 SHAPE 4 HEIGHT 5 TRAFFIC 6 OTHER 7 ADJ</p> <p>ECONOMIC (19) ECOLOGY 1 PLAT-DEV 2 ADJ</p> <p>SIZE (20) ADJ</p>
<p>COMPUTED VALUES LAND \$25,800 BUILDING \$121,200</p> <p>FINAL DATA AC VZZ J DATE 91116 NCI-YEAR (38) BCD 4 A/BCH NCI (39) \$25,800 LND (40) \$121,200 BLDG PERM REVIEW 0 1 2 3 4 B-STAT 5 6 7 8 9 FINAL ERRORS</p>	<p>BLDG TYPE (01) 1 CONST 1 1 STY SPLIT LV 1.5 FA SPLIT ENT 2 WALLS 1 STUCCO FRAME BRICK CON-BLK 1 ROOF COMP/ROLL BLT/FP W/O/SHE TILE FLOOR AREA 2783 FIRST UPPER</p> <p>(14) 1ST UPPER (17) FLOOR 1 SLAB 1 3 COVER 1 HD-WD TILE 1 2 CARPET 1</p> <p>(15) PORCH/DECK (18) 1 FLOOR 3 1 CONC WOOD DECK 2 COVER 1 ROOF R/F & C ENCL 1 0090 0426 AREA</p> <p>P FINISH ATTIC (18) AREA</p> <p>P BASEMENT (20) FIN UNFN DAYLIGHT 1 YES GARAGE DOOR SINGLE 1 DOUBLE 2</p>
<p>ROOMS (21) 3 BEDROOMS 1 FAMILY 1 FULL BATH 3/4 BATH 1 1/2 BATH 07 FIXTURES ROUGH-IN</p> <p>5 HEATING (22) NON/CIRC FLOOR/WALL FURNED AIR ELEC SW HOT WATER HEAT PUMP SOLAR</p> <p>BUILT-INS (23) 1 RANGE & OVEN 1 HOOD & FAN 1 DISHWASHER VACUUM</p> <p>P FIREPLACE (24) 1 1 STY SINGLE 2 STY SINGLE 1 STY DOUBLE 2 STY DOUBLE</p> <p>1 GARAGE (25) ATTACHED 1 0814 AREA 22 CWLF BUILT-IN</p> <p>FUNCTIONAL (26) ADJ ECONOMIC ADJ</p> <p>(27) COMPLETE %</p> <p>HOUSE DEP (28) 1940 YR BLT 1 69 YR NEW 1960 YR BLT 1 3 CONDITION EXCELLENT V GOOD GOOD AVERAGE FAIR POOR</p> <p>5 H QUAL (29) 1 2 3 4 5 6 7 8 9 LOW FAR AVG GD V-GD EX ADJ</p>	<p>4 CONT INDEX YR 91 DET GARAGE WALL (30) AREA PATIO (31) AREA COVER AREA PERIPH DEP QUALITY (32) EFF YR BLT 1 CONDITION</p> <p>5 OTHER IMPROVEMENT 1 TYPE CODE (33) DESCRIPTION AREA /UNIT RATE LIFE EXP (YRS) QUALITY EFF YR BLT 1 CONDITION</p> <p>2 TYPE CODE (34) DESCRIPTION AREA /UNIT RATE LIFE EXP (YRS) QUALITY EFF YR BLT 1 CONDITION</p> <p>3 TYPE CODE (35) DESCRIPTION AREA /UNIT RATE LIFE EXP (YRS) QUALITY EFF YR BLT 1 CONDITION</p> <p>6 SALES DATA (36) DATE AMOUNT ID TYPE INST VALID CD TYPE SALE</p> <p>7 PERMIT DATA (37) DATE AMOUNT ID COMPLETE</p>

1 05/09/91129 09-92
 PARCEL NO
 17100X 574500-163-2 01 of 01
 APPRAISAL 1 RES 9600 LBS
 MSP MSH DATE 02-08-88 ENTRY 1
 L TRANS REC STAT 0 NE SE 28-20-04E W 20 FT OF L 58 ALL OF L 6 BLK 31 PER CT DECR
 BY MDD DATE 90009 E 86-4-00146-1 APPROX 6750 SQ FT OUT OF 163-D SEG A-0117 PP RJ
 SRC 6 PAC ANBGE SEG A-0117 PP RJ

(2) ADDRESS
 B/R CORNER PIONEER & 4TH ST SW
 (3) 284 090 08-01 ZONE 300
 BT 80 1/18 04-20-28-4-1 SEG NO
 C/P SCHOOL DIST 003

(2) 125X LAND DATA (4-10) (3) (113-20) 105X

(4) BUILDING DATA

ACD LFD
 UTILITY (14)
 1 ELECT YES - 1
 1 WATER YES - 1
 1 SEWER YES - 1 NO PERK - 2
 ADJ

AMENITIES (17)
 WATERFRONT
 STREAM 1
 LAKE 1
 SALT 3
 W/ACCESS
 ACC-RTS LIMITED FULL 1
 VIEW
 LIMITED AVERAGE GOOD 3
 ADJ

(11) BLDG TYPE
 PRI SEC (18)
 CONST
 1 STY BRICK LV
 2 - 2 - 2 -
 SPLIT ENT
 WALLS
 STUCCO FRAME BRICK CON-BLK
 ROOF
 COMP/ROLL BLT/TP
 ROOFING WD/SHE TILE
 FLOOR AREA
 FIRST
 UPPER

(21) ROOMS
 BEDROOMS
 FULL BATH
 3/4 BATH
 1/2 BATH
 FIXTURES
 ROUGH-IN

(4) CONT INDEX YR
 DET GARAGE WALL (30)
 AREA
 PATIO (31)
 AREA
 COVER AREA
 PERIPH DEP
 QUALITY (32)
 EFF YR BLT 1
 CONDITION

FACTORS (15)
 2 STREET PAVED OIL MAT DIRT
 DEVEL RECR M/H RES
 2 ACCESS POOR STD
 LAND COND WET SWAMP OTHER
 ADJ

FUNCT (18)
 TOPO LND COND UTILITY SHAPE HEIGHT TRAFFIC OTHER
 ADJ

(14) 1ST UPPER (17)
 FLOOR
 1 SLAB 1
 COVER
 1 HD-WD TILE CARPET
 (15) PORCH/DECK (18)
 FLOOR
 1 CONC WOOD DECK
 COVER
 1 ROOF BR & C ENCL
 AREA

HEATING (22)
 NON/CIRC FLOOR/WALL FORCED AIR
 FLOOR/CEILING HOT WATER HEAT PUMP SOLAR

(5) OTHER IMPROVEMENT
 1 TYPE CODE (33)
 DESCRIPTION AREA/JUNT RATE
 LIFE EXP (YRS) QUALITY
 EFF YR BLT 1 CONDITION

UNITS (18)
 1 FF
 2 SF
 3 SIT
 4 ACR
 010,200SI

ECONOMIC (18)
 ECOLOGY PLAT-DEV
 ADJ

SIZE (10)
 ADJ
 006,750SF

BUILT-INS (23)
 RANGE & OVEN
 HOOD & FAN
 DISHWASHER
 VACUUM

2 TYPE CODE (34)
 DESCRIPTION AREA/JUNT RATE
 LIFE EXP (YRS) QUALITY
 EFF YR BLT 1 CONDITION

COMPUTED VALUES
 LAND BUILDING \$12,800

(8) FINAL DATA
 ACD VZZ J DATE 91116

NCI-YEAR (38) BCD 4 A/BCH
 NCI (39) \$12,800
 LND (40)
 BLDG PERM REVIEW
 0 1 2 3 4
 0 B-STAT 5 6 7 8 9
 FINAL ERRORS

P FINISH ATTIC (19)
 AREA

F FIREPLACE (24)
 1 STY SINGLE
 2 STY SINGLE
 1 STY DOUBLE
 2 STY DOUBLE

3 TYPE CODE (35)
 DESCRIPTION AREA/JUNT RATE
 LIFE EXP (YRS) QUALITY
 EFF YR BLT 1 CONDITION

P BASEMENT (20)
 FIN LFPN
 DAYLIGHT 1 YES
 GARAGE DOOR
 SINGLE 1
 DOUBLE 2

GARAGE (25)
 ATTACHED BUILT-IN
 AREA
 CMLF

FUNCTIONAL (26)
 ADJ
 ECONOMIC
 ADJ

(27) COMPLETE

HOUSE DEP (28)
 YR BLT 1
 YR NEW EFF YR BLT 1
 CONDITION EXCELLENT V GOOD GOOD AVERAGE FAIR POOR

(8) SALES DATA (36)
 DATE AMOUNT
 ID
 TYPE INST
 VALID CD
 TYPE SALE

H QUAL (29)
 1 2 3 4 5 6 7
 LOW FAR AVG GD V-GD EX ADJ

(7) PERMIT DATA (37)
 DATE AMOUNT
 ID
 COMPLETE

05/09/91129 09-92
 PARCEL NO
 574500-164-1 01 of 01
 APPRAISAL 1 RES 9600
 MSP HSH DATE 01-26-88 ENTRY 1
 L TRANS REC STAT 0 L 7 & 8 B 31 SEG F 8377
 BY MDD DATE 90009
 SRC 6 PAC ANBGE

(2) ADDRESS
 B/R BETWEEN MEEKER & PIONEER AVE
 (3) COM 090 08-01 ZONE 300
 BT NO 1/18 04-20-28-4-1 SEG NO
 C/P SCHOOL DIST 003

② 125X LAND DATA (4-10)
 ACD LBD J DATE 89026
 UTILITY (4)
 1 ELECT YES + 1
 1 WATER YES + 1
 1 SEWER YES + 1 NO PERK-2
 ADJ

AMENITIES (7)
 WATERFRONT
 STREAM, LAKE, SALT
 W/ACCESS
 ACC-RTS LIMITED FULL
 VIEW
 LIMITED AVERAGE GOOD
 ADJ

③ (11)-201 105X
 (13) ACD
 BLDG TYPE
 PRI SEC (18)
 1 CONST
 1 STY
 2 FLT LV
 1.5 FA
 1.5 PA ENT
 WALLS
 STUCCO
 FRAM
 BRCK
 CON-BLK
 ROOF
 COMP/ROLL
 BLT/UP
 WD/SH
 W/SH
 TILE
 FLOOR AREA
 FIRST
 UPPER

BUILDING DATA
 ④ 21-22 DATE
 ROOMS (21)
 BEDROOMS
 FAMILY
 FULL BATH
 3/4 BATH
 1/2 BATH
 FIXTURES
 ROUGH-IN
 HEATING (22)
 NON/CMC
 FLOOR/WALL
 FORCED AIR
 ELEC BR
 HOT WATER
 HEAT PUMP
 SOLAR

④ CONT INDEX YR
 DET GARAGE WALL (30)
 AREA
 PATIO (31)
 AREA
 COVER AREA
 PERPH DEP
 QUALITY (32)
 EFF YR BLT 1
 CONDITION

FACTORS (5)
 1 STREET
 PAVED
 OIL MAT
 DIRT
 DEVEL
 RECR
 MTH
 RES
 2 ACCESS
 POOR
 STD
 LAND COND
 WET
 SWAMP
 OTHER
 ADJ

FUNCT (8)
 TOPO
 LND-COND
 UTILITY
 SHAPE
 HEIGHT
 TRAFFIC
 OTHER
 ADJ

BUILT-INS (23)
 RANGE & OVEN
 HOOD & FAN
 DISHWASHER
 VACUUM
 FIREPLACE (24)
 1 STY SINGLE
 2 STY SINGLE
 1 STY DOUBLE
 2 STY DOUBLE

⑤ OTHER IMPROVEMENT
 1 TYPE CODE (33)
 DESCRIPTION
 AREA /UNIT
 RATE
 LIFE EXP (YRS)
 QUALITY
 EFF YR BLT 1
 CONDITION

UNITS (6)
 1 FF
 2 SF
 3 SIT
 4 ACR
 \$ 012,000SI

ECONOMIC (8)
 ECOLOGY
 PLAT-DEV
 ADJ

(14) 1ST UPPER (17)
 FLOOR
 1 SLAB 1
 COVER
 1 HD-WD
 2 TILE
 3 CARPET

GARAGE (25)
 ATTACHED
 BUILT-IN
 AREA
 CWF

2 TYPE CODE (34)
 DESCRIPTION
 AREA /UNIT
 RATE
 LIFE EXP (YRS)
 QUALITY
 EFF YR BLT 1
 CONDITION

COMPUTED VALUES
 LAND \$15,000
 BUILDING

(15) PORCH/DECK (18)
 FLOOR
 1 CONC
 2 WOOD
 3 DECK
 COVER
 1 ROOF
 2 SF & C
 3 ENCL
 AREA

FUNCTIONAL (26)
 ADJ
 ECONOMIC
 ADJ

3 TYPE CODE (35)
 DESCRIPTION
 AREA /UNIT
 RATE
 LIFE EXP (YRS)
 QUALITY
 EFF YR BLT 1
 CONDITION

⑥ FINAL DATA
 ACD VZZ J DATE 91116
 NCI-YEAR (38) BCD 4 A/BCH
 NCI (39)
 \$15,000
 LND (40)
 BLDG
 PERM REVIEW
 0 1 2 3 4
 B-STAT 5 6 7 8 9
 FINAL ERRORS

P FINISH ATTIC (19)
 AREA

(27) COMPLETE %
 HOUSE DEP (28)
 YR BLT 1
 YR NEW
 EFF YR
 BLT 1
 CONDITION
 EXCELLENT
 V GOOD
 GOOD
 AVERAGE
 FAIR
 POOR

⑧ SALES DATA (36)
 DATE
 AMOUNT
 ID
 TYPE INST
 VALID CD
 TYPE SALE

P BASEMENT (20)
 FIN
 UNFIN
 DAYLIGHT 1 YES
 GARAGE DOOR
 SINGLE 1
 DOUBLE 2

H QUAL (29)
 1 2 3 4 5 6 7 8
 LOW FAR AVG GD V-GD EX
 ADJ

⑦ PERMIT DATA (37)
 DATE
 AMOUNT
 ID
 COMPLETE

05/30/96151 09-01
 XXXX 574500-163-1 01 of 01
 APPRAISAL 1 RES 1101 11/11
 INSP KOP DATE 12-06-94 ENTRY 2

(12) ADDRESS
 204 4TH ST SW
 (13) ZIP 090 06-01 300
 BT NW 1/4 04-20-28-4-1
 SEC NO
 C/P SCHOOL DIST 003

L TRANS 3 REC STAT 0 NE SE 28-28-04E THE ELY 130 FT OF LOTS 1 THRU 5 PER CT DECREE
 BY BOP DATE 96101 06-4-00146-1 APPROX 17,550 SQ FT OUT OF 163-0, 161-0 & 162-0
 REC 6 PACK A346X SEG A-0117 PP A J

121X LAMB DATA (16-10)
 ACD BBD
 UTILITY (14)
 1 ELECT
 YES-1
 1 WATER
 YES-1
 1 SEWER
 ABJ

PREMIERIES (7)
 WATERFRONT
 PLEASANT HILL
 W/ACCESS
 PLEASANT HILL
 VIEW
 LINDSEY CROSS
 ABJ

(12-00) 131X
 (13) ACD KOP 01
 BLDG TYPE 01
 PRI SEC (14)
 1 CONST
 2 WALLS
 1 ROOF

BUILDING DATA
 3 BEDRMS
 1 FAMILY
 1 FULL BATH
 3/4 BATH
 1 1/2 BATH
 07 FIXTURES
 ROUGH-IN

CONT INDEX VR 96
 SET GARAGE WALL (20)
 AREA
 (21)
 AREA
 COVER AREA
 PERIMPH DEP
 QUALITY (22)
 EFF YR BLT 1
 CONDITION

FACTORS (15)
 2 STREET
 PAVED
 3 REVEL
 2 ACCESS
 LAND COND
 ABJ

FUNCT (18)
 TOP
 LINDSEY CROSS
 PLEASANT HILL
 PLEASANT HILL
 ABJ

FLOOR AREA
 2783 SQ FT
 UPPER

5 HEATING (23)
 NON-CENTRAL
 FURNACE
 FURNACE
 FURNACE
 FURNACE
 FURNACE
 FURNACE

OTHER IMPROVEMENT
 1 TYPE CODE (23)
 DESCRIPTION
 AREA/UNIT
 RATE
 LIFE EXP (YRS)
 QUALITY
 EFF YR BLT 1
 CONDITION

UNITS 3 (16)
 1 FF
 2 SF
 3 SIT
 4 ACB
 029,400SI

SIZE (110)
 ABJ
 017,550SF

UPPER
 FLOOR
 1 SLAB
 3 COVER
 PORCH/DECK
 1 3
 2 COVER
 0090 0426

BUILT-INS (24)
 1 RANGE & OVEN
 1 HOOD & FAN
 1 DISHWASHER
 VACUUM

2 TYPE CODE (24)
 DESCRIPTION
 AREA/UNIT
 RATE
 LIFE EXP (YRS)
 QUALITY
 EFF YR BLT 1
 CONDITION

COMPUTED VALUES
 LAND \$35,600
 BUILDING \$151,400

FINAL DATA
 ACD UZZ J DATE 96125
 NCI-YEAR (28) DCB 4 A/BCR
 NCI (29)
 \$35,600 LND (40)
 \$151,400 BLDG
 PERM REVIEW
 0 1 2 3 4
 B-STAT 0 6 7 0 9
 FINAL ERRORS

FINISH ATTIC (19)
 AREA

P FIREPLACE (24)
 1 1 STY SINGLE
 2 STY SINGLE
 1 STY DOUBLE
 2 STY DOUBLE
 1 GARAGE (25)
 ATTACHED
 0814 AREA
 22 CRLF

3 TYPE CODE (25)
 DESCRIPTION
 AREA/UNIT
 RATE
 LIFE EXP (YRS)
 QUALITY
 EFF YR BLT 1
 CONDITION

FUNCTIONAL
 ABJ
 ECONOMIC
 ABJ
 COMPLETE

4 SALES DATA (26)
 DATE
 AMOUNT
 IS
 TYPE INRT
 VALID CB
 TYPE SALE

HOUSE DEP (26)
 1946 YR BLT 1
 69 YR BLDG
 1960 YR BLDG
 4
 CONDITION
 EXCELLENT
 EXCELLENT
 EXCELLENT
 EXCELLENT
 EXCELLENT

PERMIT DATA (27)
 DATE
 AMOUNT
 IS
 COMPLETE

BASEMENT (20)
 FIN
 UNFIN
 BAYLIGHT 1 YES
 GARAGE DOOR
 SINGLE 1
 DOUBLE 2

3 H. QUIL (29)
 LND PND 3 4 5 6 7 8 9 10
 ABJ

05/30/96151

09-01

APPRAISAL NO. XXXX 574500-163-2 01 of 01
 1 RES 9600 111c
 INSP KOP DATE 12-06-94 ENTRY 1
 L TRANS 3 REC STAT 0 NE SE 28-20-04E THE W 20 FT OF L 5& ALL OF L 6 BLK 31 PER CT DECRE
 BY BOP DATE 96101 E 86-4-00146-1 APPROX 6750 SQ FT OUT OF 163-0 SEG A-0117 PP RJ
 REC 6 PACK A346X SEG A-0117 PP RJ

(12) ADDRESS
 CORNER PIONEER & 4TH ST SW
 (12) DIST 098 06-01 ZONE 300
 RT NO L/VA 04-20-28-4-1
 REG NO
 C/P SCHOOL DIST 003

② 121X LAND DATA (14-10)

ACD BBD

UTILTY (14)
 1 ELECT
 YES-1
 1 WATER
 YES-1
 1 SEWER
 ADJ

FACTORS (18)
 2 STREET
 PAVED
 2 REVEL
 REAR
 2 ACCESS
 STP
 LAND COND
 ADJ

UNITS (16)
 1 FF
 2 SF
 2 BIT
 4 ACB
 022,000SI

AMENITIES (17)
 WATERFRONT
 BREAK
 W-ACCESS
 VIEW
 ADJ

FUNCT (18)
 ADJ

ECONOMIC (19)
 ADJ

SIZE (10)
 ADJ
 006,750SF

③ (12-20) 131X

(13) ACD

BLDG TYPE
 PRI SEC (16)
 CONST
 1 STY
 SPLIT LV
 2 CA
 SPLIT ENT
 WALLS
 FINISH
 ROOF
 CORR/POLL
 FLOOR AREA
 FIRST
 UPPER

UPPER
 FLOOR
 1 BLAD 1
 COVER
 US-WB
 CARPET

PORCH/DECK
 CORR
 COVER
 ROOF
 ENCL C
 AREA

FINISH ATTIC (19)
 AREA
 BASEMENT (20)
 FIN
 UNFIN
 DAYLIGHT 1 YES
 GARAGE DOOR
 SINGLE 1
 DOUBLE 2

④ 312X

BUILDING DATA

ROOMS (21)
 BEDROOMS
 FAMILY
 FULL BATH
 3/4 BATH
 1/2 BATH
 FIXTURES
 ROUGH-IN

HEATING (22)
 GAS/OIL
 FLOOR/WALL
 FLOOR/WALL
 FLOOR/WALL
 FLOOR/WALL
 FLOOR/WALL
 FLOOR/WALL
 FLOOR/WALL
 FLOOR/WALL

BUILT-IN (23)
 RANGE & OVEN
 HOOD & FAN
 DISHWASHER
 VACUUM

FIREPLACE (24)
 1 STY SINGLE
 2 STY SINGLE
 1 STY DOUBLE
 2 STY DOUBLE

GARAGE (25)
 ATTACHED BUILT-IN
 AREA
 CULF
 FUNCTIONAL (26)
 ABJ
 ECONOMIC
 ABJ

COMPLETE 8

HOUSE DEP (28)
 YR BLT 1
 YR PER
 BLY 1
 CONDITION
 EXCEL
 GOOD
 FAIR
 POOR
 N, GUAL (29)
 1 2 3 4 5 6 7 8 9 10
 ADJ

CONT INDEX VR
 RET GARAGE WALL (30)
 AREA

AREA (31)
 COVER AREA
 PERIPH DEP
 QUALITY (32)
 EFF YR BLT 1
 CONDITION

OTHER IMPROVEMENT
 1 TYPE CODE (33)
 DESCRIPTION
 AREA/UNIT
 RATE
 LIFE EXP (YRS)
 QUALITY
 EFF YR BLT 1
 CONDITION

2 TYPE CODE (34)
 DESCRIPTION
 AREA/UNIT
 RATE
 LIFE EXP (YRS)
 QUALITY
 EFF YR BLT 1
 CONDITION

3 TYPE CODE (35)
 DESCRIPTION
 AREA/UNIT
 RATE
 LIFE EXP (YRS)
 QUALITY
 EFF YR BLT 1
 CONDITION

SALES DATA (36)
 DATE
 AMOUNT
 IS
 TYPE INST
 VALID CB
 TYPE SALE

PERMIT DATA (37)
 DATE
 AMOUNT
 IS
 COMPLETE

COMPUTED VALUES

LAND \$26,600
 BUILDING

FINAL DATA
 ACD UZZ J DATE 96125
 4 A/BCH

NCI-YEAR (38) BCB
 NCI
 (39)
 \$26,600
 LND
 (40)
 BLDG
 CORR REVEN
 0 1 2 3 4
 0 3-STAT 0 4 7 0 9
 FINAL ERRORS

574500-163-1

MFP 01/26/00 1101 4 04-20-28-4-1 06 01 3 00 003

09-06 SPEC USE 204 4TH ST SW

01 OF 01 NE SE 28-20-04E THE ELY 130 FT OF LOTS 1 THRU 5 PER

CT DECREE 86-4-00146-1 APPROX 17,550 SQ FT OU

ACR	DLO	J-BATED	LAND DATA	TOY %	ACR/MFP	J-SATED	BUILDING DATA	09% %	INDEX	WARD
(4)			UTILITIES		(13)		BUILDING TYPE		(16)	
			ELECTRICITY				(21) ROOMS		(16)	
			1 <300 FT				B3 BEDROOMS		1	ATTACHED
			300-1500 FT				F1 FULL BATH			BUILT-IN
			1500 FT				H1 3/4 BATH			0.814
			DIST (FT) IF > 1500				H1 1/2 BATH			AREA
			WATER				O7 FIXTURES			(30) DRY GARAGE WALL
			1 YES				ROUGH-IN			STUCCO
			SEWER				(22) HEATING			FRAME
			1 YES				NONE/CIRC			BRICK
			NO PERCOLATION				5 FLOOR/WALL			CONCRETE
			ADJ				FORCED AIR			AREA
							ELEC B/B/CADET			(31) PATIO
							HOT WATER			COVER AREA
							HEAT PUMP			(32) PERIPH DEPRIC.
							SOLAR			QUALITY
							FORCED AIR/A/C			EFF YR BUILT
							(P24) FIREPL/STOVE			CONDITION
							1 PREFAB/STOVE			(33) OTHER IMPROVEMENTS
							MASONRY SINGLE			(33) 1. TYPE CODE
							MASONRY DOUBLE			DESC
							(26) FUNCTIONAL			AREA/UNIT
							FLOOR PLAN			RATE
							ARCH DESIGN			LIFE EXP (YRS)
							WOODEN FAC			QUALITY
							OTHER			EFF YR BUILT
							ADJ			CONDITION
							ECONOMIC			(34) 2. TYPE CODE
							NOISE			DESC
							DETS PROP			AREA/UNIT
							ARTISIAL			RATE
							NEIGHBORHOOD			LIFE EXP (YRS)
							INFILTRATION			QUALITY
							DOOR			EFF YR BUILT
							UNDER IMPROV			CONDITION
							OVER IMPROV			(34) 2. TYPE CODE
							OTHER			DESC
							ADJ			AREA/UNIT
							(27) COMPLETE %			RATE </td
							(38) HOUSE DEPRECIATION			LIFE EXP (YRS)
							94.0 YEAR BUILT			QUALITY
							9.0 YEAR REM			EFF YR BUILT
							9.6 EFF YR BUILT			CONDITION
							4 EXCELLEN			(35) 3. TYPE CODE
							VERY GOOD			DESC
							GOOD			AREA/UNIT
							AVERAGE			RATE
							FAIR			LIFE EXP (YRS)
							POOR			QUALITY
							VERY POOR			EFF YR BUILT
							EXTS POOR			CONDITION
							UNLIVABLE			(35) 3. TYPE CODE
							(29) HOUSE QUALITY			DESC
							LOW			AREA/UNIT
							FAR			RATE
							MIXED			LIFE EXP (YRS)
							GOOD			QUALITY
							VERY GOOD			EFF YR BUILT
							EXCELLEN			CONDITION
							ADJ			(36) SALES DATA
							-33			DATE
										AMOUNT
										ID
										TYPE INSTRUMENT
										VALIDATION CODE
										TYPE SALE
										(37) PERMIT DATA
										DATE
										AMOUNT
										ID
										% COMPLETE

(7) **AMENITIES**

WATERFRONT

SALT LAKE

STREAM

OTHER WATERFRONT

LAGOON

BULKHEAD

WATER ACCESS

ACC RIGHTS

NO ACC/HIGH

LIM/MED BK

FULL/LOW BK

BEACH ACCESS

NONE

LIMITED

STANDARD

VIEW

LIM

AVG

GOOD

V.GOOD

TYPE VIEW

SALT LAKE

MOUNTAIN

TERRITORIAL

GOLF COURSE

OTHER

TIMBER

MULTI-FAMILY

GREEN BELT

GATED COMM

GOLF COMM

ADJ

(13) **BUILDING TYPE**

PRIM 01

1 CONSTR

1 STORY / BH

SPLIT LEVEL /10W

2+ STORY /12W

1.8 STY FA /14H

SPLIT ENT /20W

NOR HOME 24H

NOR HOME 28W

(1) STUCCO/FR

(2) FRAME/LAP BRICK/WOOD

(4) CONCRETE BLOCK

1 ROOF

COMP/ROLL

BUILT UP/METAL

WOOD SHINGLE

WOOD SHAKE

TILE

FLOOR AREA

FIRST

2783

UPPER

FLOOR

(17) UPPER

3 SLAB

3 COVER

HARDWOOD

TILE

CARPET

(18) PORCH/DECK

1 FLOOR 3

CONCRETE

WOOD

2 COVER

ROOF

ROOF & CEILING

ENCLOSED

0090 AREA 426

(19) FINISHED ATTIC

AREA

(20) BASEMENT

MINIMUM FINISH

UNFIN

DAYLIGHT

GARAGE DOOR

SHIELD

DOUBLE

(21) **ROOMS**

B3 BEDROOMS

F1 FULL BATH

3/4 BATH

H1 1/2 BATH

O7 FIXTURES

ROUGH-IN

(22) HEATING

NONE/CIRC

5 FLOOR/WALL

FORCED AIR

ELEC B/B/CADET

HOT WATER

HEAT PUMP

SOLAR

FORCED AIR/A/C

(P24) FIREPL/STOVE

1 PREFAB/STOVE

MASONRY SINGLE

MASONRY DOUBLE

(26) FUNCTIONAL

FLOOR PLAN

ARCH DESIGN

WOODEN FAC

OTHER

ADJ

ECONOMIC

NOISE

DETS PROP

ARTISIAL

NEIGHBORHOOD

INFILTRATION

DOOR

UNDER IMPROV

OVER IMPROV

OTHER

ADJ

(27) COMPLETE %

(38) HOUSE DEPRECIATION

94.0 YEAR BUILT

9.0 YEAR REM

9.6 EFF YR BUILT

4 EXCELLEN

VERY GOOD

GOOD

AVERAGE

FAIR

POOR

VERY POOR

EXTS POOR

UNLIVABLE

(29) HOUSE QUALITY

LOW

FAR

MIXED

GOOD

VERY GOOD

EXCELLEN

ADJ

(25) **GARAGE**

1 ATTACHED

BUILT-IN

0.814

AREA

(30) DRY GARAGE WALL

STUCCO

FRAME

BRICK

CONCRETE

AREA

(31) PATIO

COVER AREA

(32) PERIPH DEPRIC.

QUALITY

EFF YR BUILT

CONDITION

(33) OTHER IMPROVEMENTS

(33) 1. TYPE CODE

DESC

AREA/UNIT

RATE

LIFE EXP (YRS)

QUALITY

EFF YR BUILT

CONDITION

(34) 2. TYPE CODE

DESC

AREA/UNIT

RATE

LIFE EXP (YRS)

QUALITY

EFF YR BUILT

CONDITION

(35) 3. TYPE CODE

DESC

AREA/UNIT

RATE

LIFE EXP (YRS)

QUALITY

EFF YR BUILT

CONDITION

Pierce County

Assessor - Treasurer

05/22/02

B/R TRAN

RES

COM

IND

M/H

222

(5) **FACTORS**

STREET

PAVED/OIL MAT

GRAVEL

DIRT

DEVELOPMENT

1 RESIDENTIAL

MANUF/WH

RECREATIONAL

ACCESS

POOR

FAIR

STANDARD

STREET TYPE

ARTERIAL

COLLECTOR

LOCAL

CULDESAC

LAND CONDITION

WET

OTHER

WET % AFFECTED

ADJ

(6) **RATE**

\$ 1. FF

\$ 2. SF

\$ 3. SITE

\$ 4. ACR

\$057700 S1

(8) **FUNCTIONAL**

TOPO

LAND COND

UTILITY

UNBUILDABLE

OTHER

% AFFECTED

ADJ

(9) **ECONOMIC**

BLOG RESTS

FLOOD PLAIN

NOISE

ODOR

TRAFFIC

COMMERCIAL

VISUAL

OTHER

DEV POTENTIAL

PRELIM PLAT

(15) **FLOOR AREA**

FIRST

2783

UPPER

FLOOR

(17) UPPER

3 SLAB

3 COVER

HARDWOOD

TILE

CARPET

(18) PORCH/DECK

1 FLOOR 3

CONCRETE

WOOD

2 COVER

ROOF

ROOF & CEILING

ENCLOSED

0090 AREA 426

(19) FINISHED ATTIC

AREA

(20) BASEMENT

MINIMUM FINISH

UNFIN

DAYLIGHT

GARAGE DOOR

SHIELD

DOUBLE

(21) **ROOMS**

B3 BEDROOMS

F1 FULL BATH

3/4 BATH

H1 1/2 BATH

O7 FIXTURES

ROUGH-IN

(22) HEATING

NONE/CIRC

5 FLOOR/WALL

FORCED AIR

ELEC B/B/CADET

HOT WATER

HEAT PUMP

SOLAR

FORCED AIR/A/C

(P24) FIREPL/STOVE

1 PREFAB/STOVE

MASONRY SINGLE

MASONRY DOUBLE

(26) FUNCTIONAL

FLOOR PLAN

ARCH DESIGN

WOODEN FAC

OTHER

ADJ

ECONOMIC

NOISE

DETS PROP

ARTISIAL

NEIGHBORHOOD

INFILTRATION

DOOR

UNDER IMPROV

OVER IMPROV

OTHER

ADJ

(27) COMPLETE %

(38) HOUSE DEPRECIATION

94.0 YEAR BUILT

9.0 YEAR REM

9.6 EFF YR BUILT

4 EXCELLEN

VERY GOOD

GOOD

AVERAGE

FAIR

POOR

VERY POOR

EXTS POOR

UNLIVABLE

(29) HOUSE QUALITY

LOW

FAR

MIXED

GOOD

VERY GOOD

EXCELLEN

ADJ

(25) **GARAGE**

1 ATTACHED

BUILT-IN

0.814

AREA

(30) DRY GARAGE WALL

STUCCO

FRAME

BRICK

CONCRETE

AREA

(31) PATIO

COVER AREA

(32) PERIPH DEPRIC.

QUALITY

EFF YR BUILT

CONDITION

(33) OTHER IMPROVEMENTS

(33) 1. TYPE CODE

DESC

AREA/UNIT

RATE

LIFE EXP (YRS)

QUALITY

EFF YR BUILT

CONDITION

(34) 2. TYPE CODE

DESC

AREA/UNIT

RATE

LIFE EXP (YRS)

QUALITY

EFF YR BUILT

CONDITION

(35) 3. TYPE CODE

DESC

AREA/UNIT

RATE

LIFE EXP (YRS)

QUALITY

EFF YR BUILT

CONDITION

(10) **SIZE**

ADJ

EFF FF

ACT FF

LOT DEPTH

EFF. DEPTH

SQ FT/ACRES

0.17,550 SF

(8) **FUNCTIONAL**

TOPO

LAND COND

UTILITY

UNBUILDABLE

OTHER

% AFFECTED

ADJ

(9) **ECONOMIC**

BLOG RESTS

FLOOD PLAIN

NOISE

ODOR

TRAFFIC

COMMERCIAL

VISUAL

OTHER

DEV POTENTIAL

PRELIM PLAT

(15) **FLOOR AREA**

FIRST

2783

UPPER

FLOOR

(17) UPPER

3 SLAB

3 COVER

HARDWOOD

TILE

CARPET

(18) PORCH/DECK

1 FLOOR 3

CONCRETE

WOOD

2 COVER

ROOF

ROOF & CEILING

ENCLOSED

0090 AREA 426

(19) FINISHED ATTIC

AREA

(20) BASEMENT

MINIMUM FINISH

UNFIN

DAYLIGHT

GARAGE DOOR

SHIELD

DOUBLE

(21) **ROOMS**

B3 BEDROOMS

F1 FULL BATH

3/4 BATH

H1 1/2 BATH

O7 FIXTURES

ROUGH-IN

(22) HEATING

NONE/CIRC

5 FLOOR/WALL

FORCED AIR

ELEC B/B/CADET

HOT WATER

HEAT PUMP

SOLAR

FORCED AIR/A/C

(P24) FIREPL/STOVE

1 PREFAB/STOVE

MASONRY SINGLE

MASONRY DOUBLE

(26) FUNCTIONAL

FLOOR PLAN

ARCH DESIGN

WOODEN FAC

OTHER

ADJ

ECONOMIC

NOISE

DETS PROP

ARTISIAL

NEIGHBORHOOD

INFILTRATION

DOOR

UNDER IMPROV

OVER IMPROV

OTHER

ADJ

(27) COMPLETE %

(38) HOUSE DEPRECIATION

94.0 YEAR BUILT

9.0 YEAR REM

9.6 EFF YR BUILT

4 EXCELLEN

VERY GOOD

GOOD

AVERAGE

FAIR

POOR

VERY POOR

EXTS POOR

UNLIVABLE

(29) HOUSE QUALITY

LOW

FAR

MIXED

GOOD

VERY GOOD

EXCELLEN

ADJ

(25) **GARAGE**

1 ATTACHED

BUILT-IN

0.814

AREA

(30) DRY GARAGE WALL

STUCCO

FRAME

BRICK

CONCRETE

AREA

(31) PATIO

COVER AREA

(32) PERIPH DEPRIC.

QUALITY

EFF YR BUILT

CONDITION

(33) OTHER IMPROVEMENTS

(33) 1. TYPE CODE

DESC

AREA/UNIT

RATE

LIFE EXP (YRS)

QUALITY

EFF YR BUILT

CONDITION

(34) 2. TYPE CODE

DESC

AREA/UNIT

RATE

LIFE EXP (YRS)

QUALITY

EFF YR BUILT

CONDITION

(35) 3. TYPE CODE

DESC

AREA/UNIT

RATE

LIFE EXP (YRS)

QUALITY

EFF YR BUILT

CONDITION

VZZ

02109

4 A/BCH

\$ 59,400

\$ 133,700

0 BATHING

STATUS

PERM

REVIEW

FINAL ERRORS

APPR CODE

NC&I YEAR

AJIAN DATE

BATCH CODE

NC&I (38) \$

LAND (39) \$

BLOG (40) \$

0 0 0 0 0 0

FINAL DATA

DATE

AMOUNT

ID

TYPE INSTRUMENT

VALIDATION CODE

TYPE SALE

(37) PERMIT DATA

DATE

AMOUNT

ID

% COMPLETE

COMPUTED VALUES

LAND \$ 59,400

BUILDING \$ 133,700

TOTAL \$ 193,100

RTSQ 4 - 20 - 28 - 4

PARCEL NO. 574 500 ~~461-0~~ ¹⁶³⁻¹ Record 1 of 1

Sketched by MSH Date 2 8 88 ✓

YR. Built 1946 Remodeled 69± ^{218 1963}

Insp. by TOP Date 12 6 94 * NH

Insp. by MFP Date 01 26 00 * obs*

ADDRESS 204 4th ST SW

Insp. by _____ Date _____ *

% Comp. _____

QUAL Aug 105% Aug - 33% *

ROOF Comp

PLUMB 5 + 1/2 = 7

FP 1-1st SINGLE

HEAT FA HW

OF -

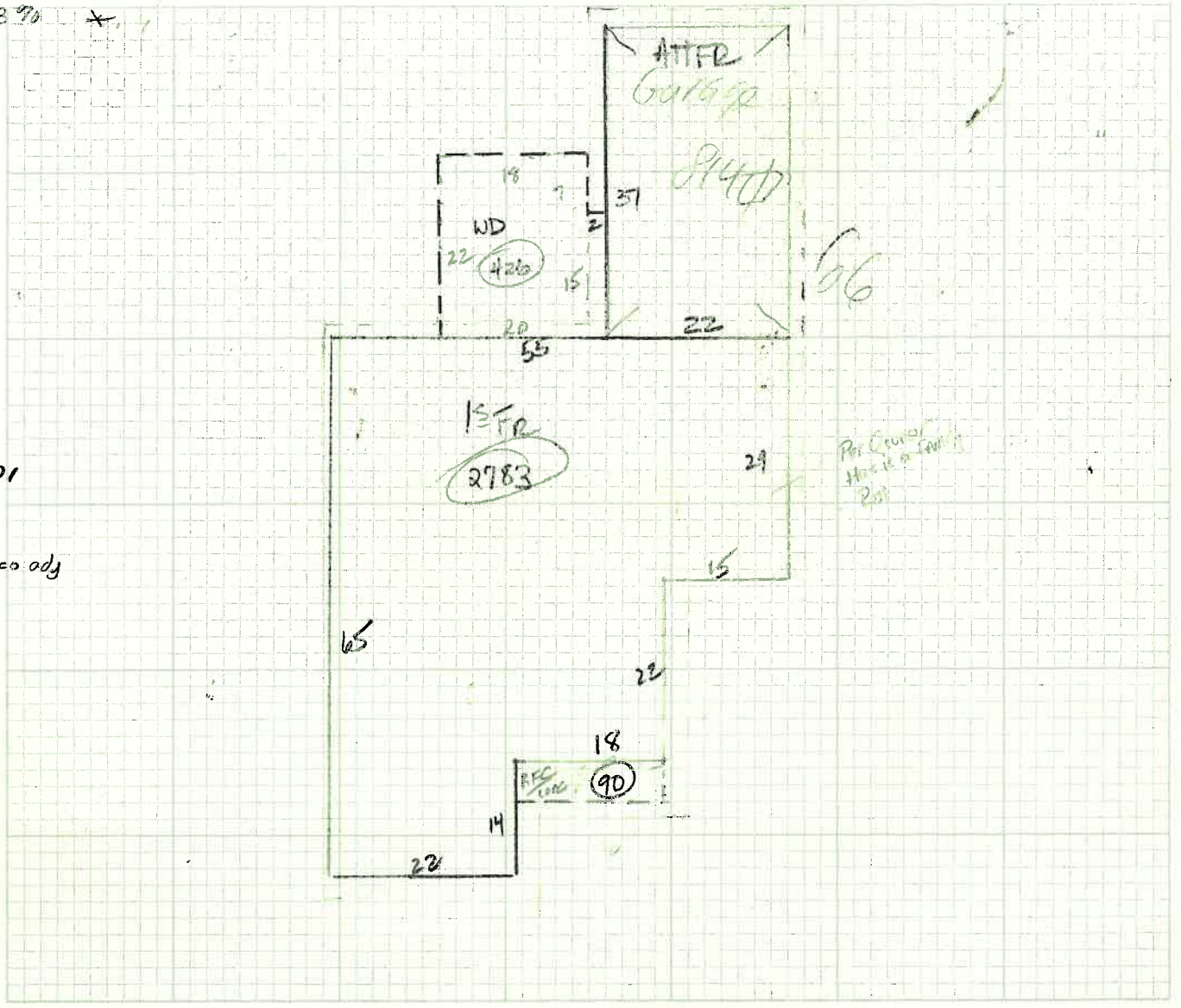
BLT-IN X 3

OB -

REMARKS: (See Reverse)

*2-6-94 - changed cond from gd to Ave
Chgd from Se. 08-01- to 06-01
* Quality lowered due to the const
quality of the family room area
Eyb from 1960 to 1963, -5% Eco. adj
for infiltration - com bus area.*

NOTES TO NEXT APPRAISER: _____



Appendix K

EDR Vapor Encroachment Screen Report

ES-8328

Bell Property

204 4th Street Southwest
Puyallup, WA 98371

Inquiry Number: 6774266.2s
January 3, 2022

EDR Vapor Encroachment Screen

Prepared using EDR's Vapor Encroachment Worksheet

TABLE OF CONTENTS

<u>SECTION</u>	<u>PAGE</u>
Executive Summary	ES1
Primary Map	2
Secondary Map	3
Map Findings	4
Record Sources and Currency	GR-1

Thank you for your business.
 Please contact EDR at 1-800-352-0050
 with any questions or comments.

Disclaimer - Copyright and Trademark Notice

The EDR Vapor Encroachment Worksheet enables EDR's customers to make certain online modifications that effects maps, text and calculations contained in this Report. As a result, maps, text and calculations contained in this Report may have been so modified. EDR has not taken any action to verify any such modifications, and this report and the findings set forth herein must be read in light of this fact. Environmental Data Resources shall not be responsible for any customer's decision to include or not include in any final report any records determined to be within the relevant minimum search distances.

This report contains information obtained from a variety of public and other sources reasonably available to Environmental Data Resources, Inc. It cannot be concluded from this Report that coverage information for the target and surrounding properties does not exist from other sources. **NO WARRANTY EXPRESSED OR IMPLIED, IS MADE WHATSOEVER IN CONNECTION WITH THIS REPORT. ENVIRONMENTAL DATA RESOURCES, INC. SPECIFICALLY DISCLAIMS THE MAKING OF ANY SUCH WARRANTIES, INCLUDING WITHOUT LIMITATION, MERCHANTABILITY OR FITNESS FOR A PARTICULAR USE OR PURPOSE. ALL RISK IS ASSUMED BY THE USER. IN NO EVENT SHALL ENVIRONMENTAL DATA RESOURCES, INC. BE LIABLE TO ANYONE, WHETHER ARISING OUT OF ERRORS OR OMISSIONS, NEGLIGENCE, ACCIDENT OR ANY OTHER CAUSE, FOR ANY LOSS OR DAMAGE, INCLUDING, WITHOUT LIMITATION, SPECIAL, INCIDENTAL, CONSEQUENTIAL, OR EXEMPLARY DAMAGES. ANY LIABILITY ON THE PART OF ENVIRONMENTAL DATA RESOURCES, INC. IS STRICTLY LIMITED TO A REFUND OF THE AMOUNT PAID FOR THIS REPORT.**

Purchaser accepts this report "AS IS". Any analyses, estimates, ratings, or risk codes provided in this report are provided for illustrative purposes only, and are not intended to provide, nor should they be interpreted as providing any facts regarding, or prediction or forecast of, any environmental risk for any property. Only a Phase I Environmental Site Assessment performed by an environmental professional can produce information regarding the environmental risk for any property. Additionally, the information provided in this Report is not to be construed as legal advice.

Copyright 2022 by Environmental Data Resources, Inc. All rights reserved. Reproduction in any media or format, in whole or in part, of any report or map of Environmental Data Resources, Inc., or its affiliates, is prohibited without prior written permission.

EDR and its logos (including Sanborn and Sanborn Map) are trademarks of Environmental Data Resources, Inc. or its affiliates. All other trademarks used herein are the property of their respective owners.

EXECUTIVE SUMMARY

A search of available environmental records was conducted by EDR. The report was designed to assist parties seeking to meet the search requirements of the ASTM Standard Practice for Assessment of Vapor Encroachment into Structures on Property Involved in Real Estate Transactions (E 2600).

STANDARD ENVIRONMENTAL RECORDS	Default Area of Concern (Miles)*	property		
		1/10	> 1/10	
Lists of Federal NPL (Superfund) sites	1.0	0	0	0
Lists of Federal Delisted NPL sites	1.0	0	0	0
Lists of Federal sites subject to CERCLA removals and CERCLA orders	0.5	0	0	0
Lists of Federal CERCLA sites with NFRAP	0.5	0	0	0
Lists of Federal RCRA facilities undergoing Corrective Action	1.0	0	0	0
Lists of Federal RCRA TSD facilities	0.5	0	0	0
Lists of Federal RCRA generators	0.25	0	0	0
Federal institutional controls / engineering controls registries	0.5	0	0	0
Federal ERNS list	0.001	0	0	-
Lists of state- and tribal (Superfund) equivalent sites	1.0	0	0	1
Lists of state- and tribal hazardous waste facilities	1.0	0	2	8
Lists of state and tribal landfills and solid waste disposal facilities	0.5	0	0	0
Lists of state and tribal leaking storage tanks	0.5	0	3	6
Lists of state and tribal registered storage tanks	0.25	0	4	8
State and tribal institutional control / engineering control registries	0.5	0	0	0
Lists of state and tribal voluntary cleanup sites	0.5	0	6	11
Lists of state and tribal brownfield sites	0.5	0	0	0

ADDITIONAL ENVIRONMENTAL RECORDS

Local Brownfield lists	0.5	0	0	0
Local Lists of Landfill / Solid Waste Disposal Sites	0.5	0	0	0
Local Lists of Hazardous waste / Contaminated Sites	0.5	0	7	23
Local Lists of Registered Storage Tanks	not searched	-	-	-
Local Land Records	0.001	0	0	-
Records of Emergency Release Reports	0.001	0	0	-
Other Ascertainable Records	1.0	0	4	13

EDR HIGH RISK HISTORICAL RECORDS

EDR Exclusive Records	1.0	0	0	1
Exclusive Recovered Govt. Archives	0.001	0	0	-

EXECUTIVE SUMMARY

EDR RECOVERED GOVERNMENT ARCHIVES

EDR Exclusive Records	1.0	0	0	1
Exclusive Recovered Govt. Archives	0.001	0	0	-

*The Default Area of Concern may be adjusted by the environmental professional using experience and professional judgement. Each category may include several databases, and each database may have a different distance. A list of individual databases is provided at the back of this report.

EXECUTIVE SUMMARY

TARGET PROPERTY INFORMATION

ADDRESS

BELL PROPERTY
204 4TH STREET SOUTHWEST
PUYALLUP, WA 98371

COORDINATES

Latitude (North):	47.190707 - 47° 11' 26.549377"
Longitude (West):	122.297942 - 122° 17' 52.595215'
Elevation:	46 ft. above sea level

EXECUTIVE SUMMARY

SEARCH RESULTS

Unmappable (orphan) sites are not considered in the foregoing analysis.

STANDARD ENVIRONMENTAL RECORDS

<u>Name</u>	<u>Address</u>	<u>Dist/Dir</u>	<u>Map ID</u>	<u>Page</u>
FIRE STATION UST 6036 FINDS: FINDS UST: UST ALLSITES: ALLSITES CSCSL NFA: CSCSL NFA LUST: LUST	311 W PIONEER WAY	<1/10 E	▲ A2	13
PUBLIC SAFETY BUILDING ICR: ICR	311 W. PIONEER	<1/10 E	▲ A3	13
LES SCHWAB TIRE CENTER ICR: ICR	5TH & E. MAIN	<1/10 NW	▲ B5	14
SHAUB ELLISON CO UST 4882 FINDS: FINDS UST: UST ALLSITES: ALLSITES CSCSL NFA: CSCSL NFA LUST: LUST	5TH & E MAIN	<1/10 NW	▲ B6	14
SOUND TRANSIT ICR: ICR	300 W. MAIN	<1/10 NE	▲ C7	14
SOUND TRANSIT VANCOUVER DOOR UST: UST CSCSL: CSCSL ALLSITES: ALLSITES	300 W MAIN	<1/10 NE	▲ C8	14
SOUND TRANSIT VANCOUVER DOOR PROPERTY VCP: VCP	300 W MAIN	<1/10 NE	▲ C9	14
SOUND TRANSIT NEELEY UST: UST ALLSITES: ALLSITES CSCSL: CSCSL LUST: LUST	315 W MAIN	<1/10 NE	▲ C10	14
SOUND TRANSIT - NEELEY PROPERTY ICR: ICR	315 W. MAIN	<1/10 NE	▲ C11	15
SOUND TRANSIT NEELEY PROPERTY VCP: VCP	315 W MAIN	<1/10 NE	▲ C12	15
PIONEER FOOD & GAS UST: UST ALLSITES: ALLSITES CSCSL: CSCSL LUST: LUST ICR: ICR	203 W PIONEER	1/10 - 1/3 E	▲ D14	15

EXECUTIVE SUMMARY

<u>Name</u>	<u>Address</u>	<u>Dist/Dir</u>	<u>Map ID</u>	<u>Page</u>
SOUND TRANSIT PUYALLUP HYDRAULIC SPILL VCP: VCP	203 5TH ST NW	1/10 - 1/3 N	▲ F17	16
SOUND TRANSIT CAPPS PROPERTY VCP: VCP	224 W STEWART AVE	1/10 - 1/3 NNE	▲ K20	16
WASHINGTON SALES SURPLUS UST: UST ALLSITES: ALLSITES	308 WEST STUART	1/10 - 1/3 N	▲ L21	16
JEANS DIRECT ICR: ICR	106 S. MERIDIAN	1/10 - 1/3 ENE	▲ I23	17
SOUND TRANSIT JOHANNES PROPERTY FINDS: FINDS UST: UST ALLSITES: ALLSITES CSCSL: CSCSL LUST: LUST	201 W MAIN	1/10 - 1/3 ENE	▲ I24	17
SOUND TRANSIT JOHANNES PROPERTY VCP: VCP	201 W MAIN	1/10 - 1/3 ENE	▲ I25	17
SOUND TRANSIT/JOHANNES PROPERTY ICR: ICR	201 W. MAIN	1/10 - 1/3 ENE	▲ I26	17
SOUND TRANSIT/JOHANNES PROPERTY (THREE REPORTS) ICR: ICR	201 W. MAIN	1/10 - 1/3 ENE	▲ I27	17
JOHNSONS JEWELRY & GIFTS FINDS: FINDS ALLSITES: ALLSITES CSCSL: CSCSL HSL: HSL	103 S MERIDIAN	1/10 - 1/3 ENE	▲ M30	18
PUYALLUP SCHOOL DISTRICT 3 UST: UST ALLSITES: ALLSITES CSCSL NFA: CSCSL NFA LUST: LUST	109 EAST PIONEER	1/10 - 1/3 E	▲ Q32	18
WILEN CORNFORTH MOTORS UST: UST ALLSITES: ALLSITES CSCSL: CSCSL LUST: LUST	115 2ND ST SE	1/10 - 1/3 E	▲ R35	19
CORNFORTH CAMPBELL MOTORS INC MAIN FACIL VCP: VCP	115 2ND ST SE	1/10 - 1/3 E	▲ R36	19
PUYALLUP RETAIL BUILDING	105 E STEWART AVE	1/10 - 1/3 NE	▲ S37	19

EXECUTIVE SUMMARY

<u>Name</u>	<u>Address</u>	<u>Dist/Dir</u>	<u>Map ID</u>	<u>Page</u>
ALLSITES: ALLSITES CSCSL: CSCSL SPILLS: SPILLS VCP: VCP				
PUYALLUP CITY OF RIGHT OF WAY UST: UST ALLSITES: ALLSITES CSCSL: CSCSL LUST: LUST	120 2ND ST NE	1/10 - 1/3 ENE	▲ 38	19
MY LIL' CUBE FINDS: FINDS ECHO: ECHO UST: UST CSCSL: CSCSL ALLSITES: ALLSITES LUST: LUST	402 N MERIDIAN	1/10 - 1/3 NE	▲ U40	20
KANPAI JAPANESE RESTAURANT VCP: VCP	402 N MERIDIAN	1/10 - 1/3 NE	▲ U41	20
CORNFORTH CAMPBELL MOTORS INC FINDS: FINDS RCRA NonGen / NLR: RCRA NonGen / NLR ECHO: ECHO CSCSL: CSCSL ALLSITES: ALLSITES SPILLS: SPILLS ASBESTOS: ASBESTOS	107 3RD ST SE	1/10 - 1/3 E	▲ V42	20
CORNFORTH CAMPBELL MOTORS INC VCP: VCP	107 3RD ST SE	1/10 - 1/3 E	▲ V44	20
GRACIELLAS EUROPEAN DESIGN UST: UST ALLSITES: ALLSITES	305 2ND ST NE	1/10 - 1/3 ENE	▲ W46	21
<u>ADDITIONAL ENVIRONMENTAL RECORDS</u>				
<u>Name</u>	<u>Address</u>	<u>Dist/Dir</u>	<u>Map ID</u>	<u>Page</u>
GOOD SAMARITAN HEALTHCARE KIRK BLDG MANIFEST: WA MANIFEST ALLSITES: ALLSITES	315 PIONEER AVE	<1/10 ESE	▲ A1	13
FIRE STATION UST 6036 FINDS: FINDS UST: UST ALLSITES: ALLSITES CSCSL NFA: CSCSL NFA LUST: LUST	311 W PIONEER WAY	<1/10 E	▲ A2	13
3RD ST SW ALLSITES: ALLSITES	Not Reported	<1/10 ESE	▲ A4	13
SHAUB ELLISON CO UST 4882	5TH & E MAIN	<1/10 NW	▲ B6	14

EXECUTIVE SUMMARY

<u>Name</u>	<u>Address</u>	<u>Dist/Dir</u>	<u>Map ID</u>	<u>Page</u>
FINDS: FINDS UST: UST ALLSITES: ALLSITES CSCSL NFA: CSCSL NFA LUST: LUST				
SOUND TRANSIT VANCOUVER DOOR UST: UST CSCSL: CSCSL ALLSITES: ALLSITES	300 W MAIN	<1/10 NE	▲ C8	14
SOUND TRANSIT NEELEY UST: UST ALLSITES: ALLSITES CSCSL: CSCSL LUST: LUST	315 W MAIN	<1/10 NE	▲ C10	14
CENTRAL PUGET SOUND REGIONAL TRANSIT ECHO: ECHO FINDS: FINDS RCRA NonGen / NLR: RCRA NonGen / NLR ALLSITES: ALLSITES	303 W MAIN	<1/10 NE	▲ C13	15
PIONEER FOOD & GAS UST: UST ALLSITES: ALLSITES CSCSL: CSCSL LUST: LUST ICR: ICR	203 W PIONEER	1/10 - 1/3 E	▲ D14	15
SOUND TRANSIT PUYALLUP HYDRAULIC SPILL FINDS: FINDS ECHO: ECHO RCRA NonGen / NLR: RCRA NonGen / NLR ALLSITES: ALLSITES CSCSL NFA: CSCSL NFA	203 5TH ST NW	1/10 - 1/3 N	▲ F16	16
PUYALLUP VALLEY COLD STORAGE FINDS: FINDS ALLSITES: ALLSITES	133 W MAIN AVE	1/10 - 1/3 ENE	▲ I18	16
SOUND TRANSIT CAPPS PROPERTY ALLSITES: ALLSITES CSCSL NFA: CSCSL NFA	224 W STEWART AVE	1/10 - 1/3 NNE	▲ K19	16
WASHINGTON SALES SURPLUS UST: UST ALLSITES: ALLSITES	308 WEST STUART	1/10 - 1/3 N	▲ L21	16
DEL'S FARM SUPPLY PUYALLUP ALLSITES: ALLSITES	308 W STEWART	1/10 - 1/3 N	▲ L22	17
SOUND TRANSIT JOHANNES PROPERTY FINDS: FINDS UST: UST ALLSITES: ALLSITES CSCSL: CSCSL LUST: LUST	201 W MAIN	1/10 - 1/3 ENE	▲ I24	17

EXECUTIVE SUMMARY

<u>Name</u>	<u>Address</u>	<u>Dist/Dir</u>	<u>Map ID</u>	<u>Page</u>
SOUND TRANSIT FINDS: FINDS ALLSITES: ALLSITES	101 W MAIN	1/10 - 1/3 ENE	▲ I28	18
TAYLOR MADE PRINTING FINDS: FINDS ALLSITES: ALLSITES	217 W STEWART	1/10 - 1/3 NNE	▲ K29	18
JOHNSONS JEWELRY & GIFTS FINDS: FINDS ALLSITES: ALLSITES CSCSL: CSCSL HSL: HSL	103 S MERIDIAN	1/10 - 1/3 ENE	▲ M30	18
S3 SECOND SILICON SOURCES ALLSITES: ALLSITES	101 S MERIDIAN	1/10 - 1/3 ENE	▲ M31	18
PUYALLUP SCHOOL DISTRICT 3 UST: UST ALLSITES: ALLSITES CSCSL NFA: CSCSL NFA LUST: LUST	109 EAST PIONEER	1/10 - 1/3 E	▲ Q32	18
CORNFORTH CAMPBELL MOTORS INC BODY SHOP RCRA NonGen / NLR: RCRA NonGen / NLR FINDS: FINDS ECHO: ECHO MANIFEST: WA MANIFEST ALLSITES: ALLSITES	200 E PIONEER AVE	1/10 - 1/3 E	▲ Q33	18
NORMAN LEHMAN 4TH AVE FINDS: FINDS ALLSITES: ALLSITES	143 4TH AVE NW	1/10 - 1/3 NNE	▲ 34	19
WILEN CORNFORTH MOTORS UST: UST ALLSITES: ALLSITES CSCSL: CSCSL LUST: LUST	115 2ND ST SE	1/10 - 1/3 E	▲ R35	19
PUYALLUP RETAIL BUILDING ALLSITES: ALLSITES CSCSL: CSCSL SPILLS: SPILLS VCP: VCP	105 E STEWART AVE	1/10 - 1/3 NE	▲ S37	19
PUYALLUP CITY OF RIGHT OF WAY UST: UST ALLSITES: ALLSITES CSCSL: CSCSL LUST: LUST	120 2ND ST NE	1/10 - 1/3 ENE	▲ 38	19
DELUXE DRY CLEANERS	111 STEWART AVE E	1/10 - 1/3 NE	▲ S39	19

EXECUTIVE SUMMARY

<u>Name</u>	<u>Address</u>	<u>Dist/Dir</u>	<u>Map ID</u>	<u>Page</u>
RCRA NonGen / NLR: RCRA NonGen / NLR ECHO: ECHO FINDS: FINDS ALLSITES: ALLSITES Inactive Drycleaners: INACTIVE DRYCLEANERS				
MY LIL' CUBE FINDS: FINDS ECHO: ECHO UST: UST CSCSL: CSCSL ALLSITES: ALLSITES LUST: LUST	402 N MERIDIAN	1/10 - 1/3 NE	▲ U40	20
CORNFORTH CAMPBELL MOTORS INC FINDS: FINDS RCRA NonGen / NLR: RCRA NonGen / NLR ECHO: ECHO CSCSL: CSCSL ALLSITES: ALLSITES SPILLS: SPILLS ASBESTOS: ASBESTOS	107 3RD ST SE	1/10 - 1/3 E	▲ V42	20
CORNFORTH CAMPBELL MOTORS, INC MANIFEST: WA MANIFEST ALLSITES: ALLSITES	107 3RD STREET SE AND 115 2ND ST SE	1/10 - 1/3 E	▲ V43	20
PRINT NW RCRA NonGen / NLR: RCRA NonGen / NLR ALLSITES: ALLSITES	207 STEWART AVE W	1/10 - 1/3 ENE	▲ W45	21
GRACIELLAS EUROPEAN DESIGN UST: UST ALLSITES: ALLSITES	305 2ND ST NE	1/10 - 1/3 ENE	▲ W46	21

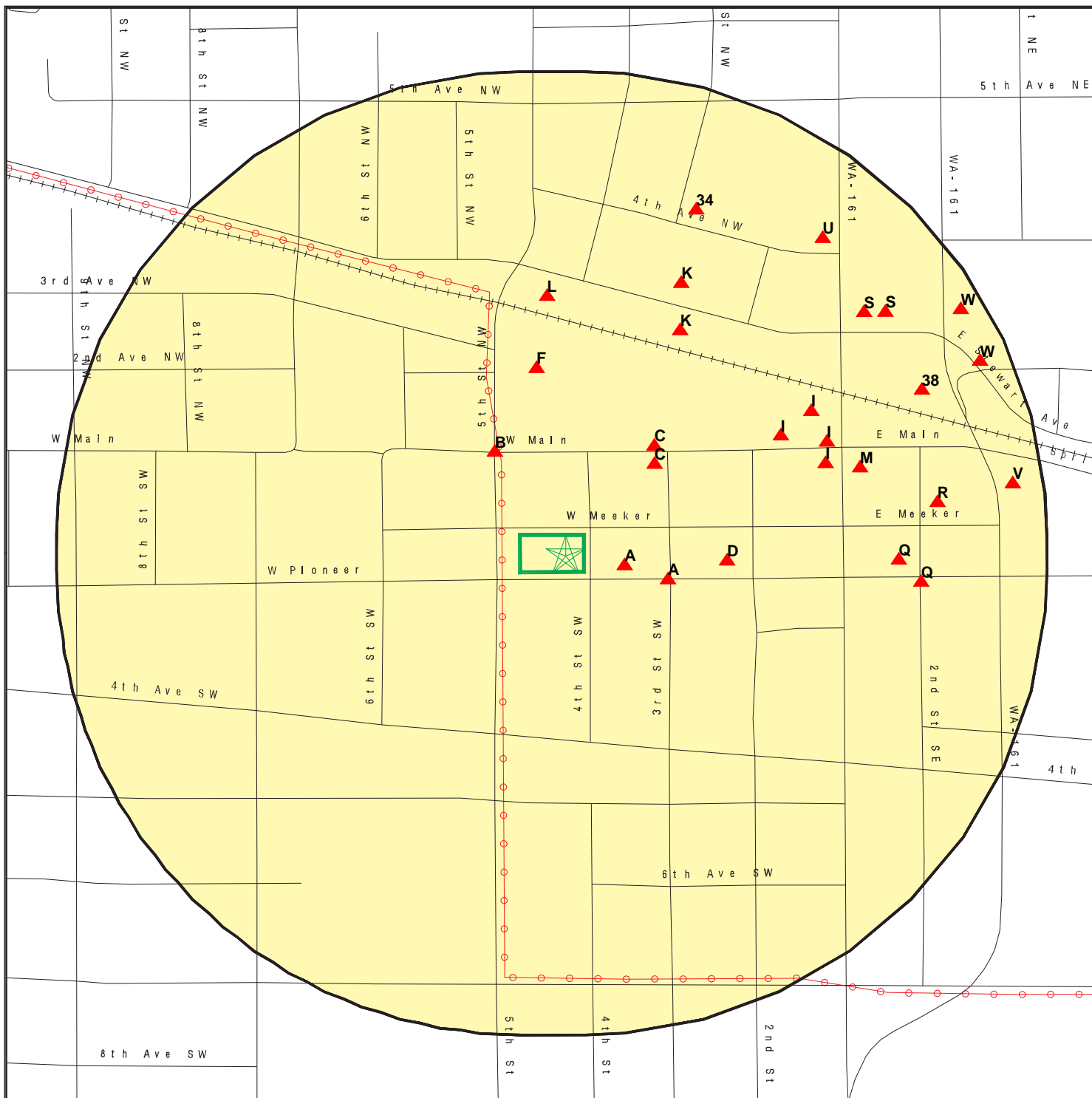
EDR HIGH RISK HISTORICAL RECORDS







<u>Name</u>	<u>Address</u>	<u>Dist/Dir</u>	<u>Map ID</u>	<u>Page</u>
MARTIN BOB EDR Hist Auto: EDR Hist Auto	203 W PIONEER	1/10 - 1/3 E	▲ D15	15





EDR RECOVERED GOVERNMENT ARCHIVES

<u>Name</u>	<u>Address</u>	<u>Dist/Dir</u>	<u>Map ID</u>	<u>Page</u>
Not Reported				

PRIMARY MAP - 6774266.2S



-  Target Property
-  Sites at elevations higher than or equal to the target property
-  Sites at elevations lower than the target property
-  Manufactured Gas Plants
-  National Priority List Sites
-  Dept. Defense Sites

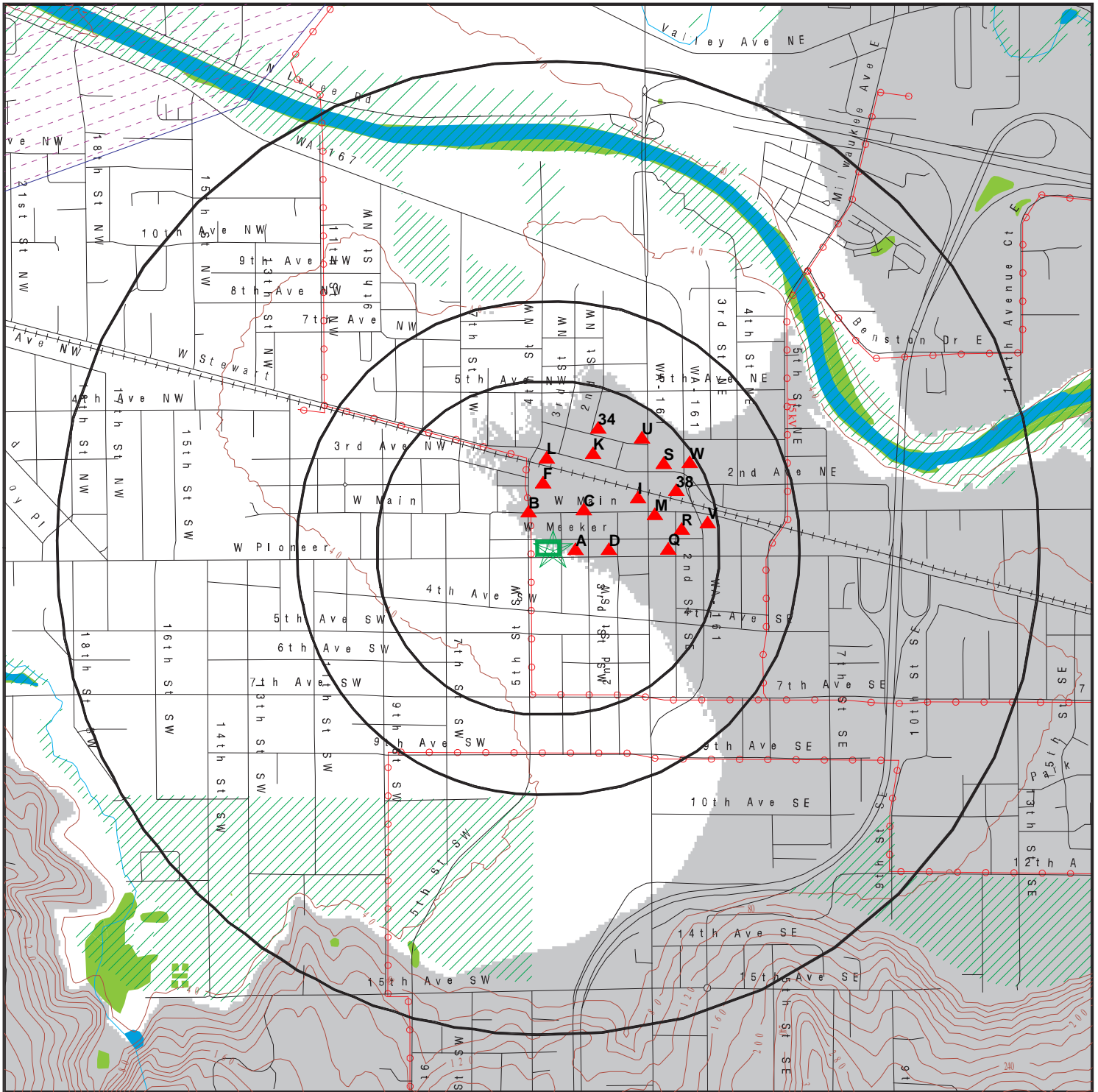
-  Indian Reservations BIA
-  Power transmission lines
-  Special Flood Hazard Area (1%)
-  0.2% Annual Chance Flood Hazard
















This report includes Interactive Map Layers to display and/or hide map information. The legend includes only those icons for the default map view.

<p>SITE NAME: Bell Property ADDRESS: 204 4th Street Southwest Puyallup WA 98371 LAT/LONG: 47.190707 / 122.297942</p>	<p>CLIENT: Earth Solutions Northwest CONTACT: Jessica Babb INQUIRY #: 6774266.2s DATE: December 02, 2021 7:53 pm</p>
---	---

SECONDARY MAP - 6774266.2S



-  Target Property
-  Sites at elevations higher than or equal to the target property
-  Sites at elevations lower than the target property
-  Manufactured Gas Plants
-  National Priority List Sites
-  Dept. Defense Sites
-  Indian Reservations BIA
-  Power transmission lines
-  Special Flood Hazard Area (1%)
-  0.2% Annual Chance Flood Hazard
-  National Wetland Inventory
-  State Wetlands
-  Upgradient Area

This report includes Interactive Map Layers to display and/or hide map information. The legend includes only those icons for the default map view.

<p>SITE NAME: Bell Property ADDRESS: 204 4th Street Southwest Puyallup WA 98371 LAT/LONG: 47.190707 / 122.297942</p>	<p>CLIENT: Earth Solutions Northwest CONTACT: Jessica Babb INQUIRY #: 6774266.2s DATE: December 02, 2021 7:53 pm</p>
--	---

MAP FINDINGS

LEGEND

FACILITY NAME FACILITY ADDRESS, CITY, ST, ZIP		EDR SITE ID NUMBER
◆ MAP ID#	Direction Distance Range (Distance feet / miles)	ASTM 2600 Record Sources found in this report. Each database searched has been assigned to one or more categories. For detailed information about categorization, see the section of the report Records Searched and Currency.
	Relative Elevation Feet Above Sea Level	
Worksheet:		
Comments: Comments may be added on the online Vapor Encroachment Worksheet.		

DATABASE ACRONYM: Applicable categories (A hoverbox with database description).

GOOD SAMARITAN HEALTHCARE KIRK BLDG 315 PIONEER AVE, PUYALLUP, WA, 98371		S108233884
▲ A1	ESE <1/10 (153 ft. / 0.029 mi.)	Local Lists of Hazardous waste / Contaminated Sites Other Ascertainable Records
	1 ft. Higher Elevation 47 ft. Above Sea Level	

Worksheet:

FIRE STATION UST 6036 311 W PIONEER WAY, PUYALLUP, WA, 98371-5369		1007072840
▲ A2	E <1/10 (175 ft. / 0.033 mi.)	Lists of state and tribal leaking storage tanks Lists of state and tribal registered storage tanks Local Lists of Hazardous waste / Contaminated Sites Other Ascertainable Records
	1 ft. Higher Elevation 47 ft. Above Sea Level	

Worksheet:

PUBLIC SAFETY BUILDING 311 W. PIONEER, PUYALLUP, WA, 98371		S104487256
▲ A3	E <1/10 (175 ft. / 0.033 mi.)	Lists of state and tribal voluntary cleanup sites
	1 ft. Higher Elevation 47 ft. Above Sea Level	

Worksheet:

3RD ST SW Not Reported, PUYALLUP, WA, 98371		S113831455
▲ A4	ESE <1/10 (320 ft. / 0.061 mi.)	Local Lists of Hazardous waste / Contaminated Sites
	1 ft. Higher Elevation 47 ft. Above Sea Level	

MAP FINDINGS

Worksheet:

LES SCHWAB TIRE CENTER 5TH & E. MAIN, PUYALLUP, WA, 98371			S105454190
▲ B5	NW <1/10	(327 ft. / 0.062 mi.)	Lists of state and tribal voluntary cleanup sites
	1 ft. Higher Elevation	47 ft. Above Sea Level	

Worksheet:

SHAUB ELLISON CO UST 4882 5TH & E MAIN, PUYALLUP, WA, 98371			1007071206
▲ B6	NW <1/10	(327 ft. / 0.062 mi.)	Lists of state and tribal leaking storage tanks Lists of state and tribal registered storage tanks Local Lists of Hazardous waste / Contaminated Sites Other Ascertainable Records
	1 ft. Higher Elevation	47 ft. Above Sea Level	

Worksheet:

SOUND TRANSIT 300 W. MAIN, PUYALLUP, WA, 98371			S105063494
▲ C7	NE <1/10	(378 ft. / 0.072 mi.)	Lists of state and tribal voluntary cleanup sites
	2 ft. Higher Elevation	48 ft. Above Sea Level	

Worksheet:

SOUND TRANSIT VANCOUVER DOOR 300 W MAIN, PUYALLUP, WA, 98371			U003795471
▲ C8	NE <1/10	(378 ft. / 0.072 mi.)	Lists of state- and tribal hazardous waste facilities Lists of state and tribal registered storage tanks Local Lists of Hazardous waste / Contaminated Sites
	2 ft. Higher Elevation	48 ft. Above Sea Level	

Worksheet:

SOUND TRANSIT VANCOUVER DOOR PROPERTY 300 W MAIN, PUYALLUP, WA, 98371			S124435406
▲ C9	NE <1/10	(378 ft. / 0.072 mi.)	Lists of state and tribal voluntary cleanup sites
	2 ft. Higher Elevation	48 ft. Above Sea Level	

Worksheet:

SOUND TRANSIT NEELEY 315 W MAIN, PUYALLUP, WA, 98371			U003795472
---	--	--	------------

MAP FINDINGS

▲ C10	NE <1/10	(428 ft. / 0.081 mi.)	Lists of state- and tribal hazardous waste facilities Lists of state and tribal leaking storage tanks Lists of state and tribal registered storage tanks Local Lists of Hazardous waste / Contaminated Sites
	2 ft. Higher Elevation	48 ft. Above Sea Level	

Worksheet:

SOUND TRANSIT - NEELY PROPERTY 315 W. MAIN, PUYALLUP, WA, 98371				S105063493
▲ C11	NE <1/10	(428 ft. / 0.081 mi.)	Lists of state and tribal voluntary cleanup sites	
	2 ft. Higher Elevation	48 ft. Above Sea Level		

Worksheet:

SOUND TRANSIT NEELEY PROPERTY 315 W MAIN, PUYALLUP, WA, 98371				S124436218
▲ C12	NE <1/10	(428 ft. / 0.081 mi.)	Lists of state and tribal voluntary cleanup sites	
	2 ft. Higher Elevation	48 ft. Above Sea Level		

Worksheet:

CENTRAL PUGET SOUND REGIONAL TRANSIT 303 W MAIN, PUYALLUP, WA, 98371				1005445048
▲ C13	NE <1/10	(451 ft. / 0.085 mi.)	Local Lists of Hazardous waste / Contaminated Sites Other Ascertainable Records	
	2 ft. Higher Elevation	48 ft. Above Sea Level		

Worksheet:

PIONEER FOOD & GAS 203 W PIONEER, PUYALLUP, WA, 98371				U003353832
▲ D14	E 1/10 - 1/3	(543 ft. / 0.103 mi.)	Lists of state- and tribal hazardous waste facilities Lists of state and tribal leaking storage tanks Lists of state and tribal registered storage tanks Lists of state and tribal voluntary cleanup sites Local Lists of Hazardous waste / Contaminated Sites	
	1 ft. Higher Elevation	47 ft. Above Sea Level		

Worksheet:

MARTIN BOB 203 W PIONEER, PUYALLUP, WA, 98371				1020456816
▲ D15	E 1/10 - 1/3	(543 ft. / 0.103 mi.)	EDR Exclusive Records	
	1 ft. Higher Elevation	47 ft. Above Sea Level		

Worksheet:

MAP FINDINGS

SOUND TRANSIT PUYALLUP HYDRAULIC SPILL 203 5TH ST NW, PUYALLUP, WA, 98371			1000180632
▲ F16	N 1/10 - 1/3	(630 ft. / 0.119 mi.)	Local Lists of Hazardous waste / Contaminated Sites Other Ascertainable Records
	1 ft. Higher Elevation	47 ft. Above Sea Level	

Worksheet:

SOUND TRANSIT PUYALLUP HYDRAULIC SPILL 203 5TH ST NW, PUYALLUP, WA, 98371			S124435544
▲ F17	N 1/10 - 1/3	(630 ft. / 0.119 mi.)	Lists of state and tribal voluntary cleanup sites
	1 ft. Higher Elevation	47 ft. Above Sea Level	

Worksheet:

PUYALLUP VALLEY COLD STORAGE 133 W MAIN AVE, PUYALLUP, WA, 98371-5329			1007072097
▲ I18	ENE 1/10 - 1/3	(836 ft. / 0.158 mi.)	Local Lists of Hazardous waste / Contaminated Sites Other Ascertainable Records
	3 ft. Higher Elevation	49 ft. Above Sea Level	

Worksheet:

SOUND TRANSIT CAPPS PROPERTY 224 W STEWART AVE, PUYALLUP, WA, 98371			S104918150
▲ K19	NNE 1/10 - 1/3	(856 ft. / 0.162 mi.)	Local Lists of Hazardous waste / Contaminated Sites
	2 ft. Higher Elevation	48 ft. Above Sea Level	

Worksheet:

SOUND TRANSIT CAPPS PROPERTY 224 W STEWART AVE, PUYALLUP, WA, 98371			S124435214
▲ K20	NNE 1/10 - 1/3	(856 ft. / 0.162 mi.)	Lists of state and tribal voluntary cleanup sites
	2 ft. Higher Elevation	48 ft. Above Sea Level	

Worksheet:

WASHINGTON SALES SURPLUS 308 WEST STUART, PUYALLUP, WA, 98372			U003352757
▲ L21	N 1/10 - 1/3	(904 ft. / 0.171 mi.)	Lists of state and tribal registered storage tanks Local Lists of Hazardous waste / Contaminated Sites
	1 ft. Higher Elevation	47 ft. Above Sea Level	

Worksheet:

MAP FINDINGS

DEL'S FARM SUPPLY PUYALLUP 308 W STEWART, PUYALLUP, WA, 98371			S127485365
▲ L22	N 1/10 - 1/3	(904 ft. / 0.171 mi.)	Local Lists of Hazardous waste / Contaminated Sites
	1 ft. Higher Elevation	47 ft. Above Sea Level	

Worksheet:

JEANS DIRECT 106 S. MERIDIAN, PUYALLUP, WA, 98371			S104486967
▲ I23	ENE 1/10 - 1/3	(957 ft. / 0.181 mi.)	Lists of state and tribal voluntary cleanup sites
	3 ft. Higher Elevation	49 ft. Above Sea Level	

Worksheet:

SOUND TRANSIT JOHANNES PROPERTY 201 W MAIN, PUYALLUP, WA, 98371-0196			1007079501
▲ I24	ENE 1/10 - 1/3	(982 ft. / 0.186 mi.)	Lists of state- and tribal hazardous waste facilities Lists of state and tribal leaking storage tanks Lists of state and tribal registered storage tanks Local Lists of Hazardous waste / Contaminated Sites Other Ascertainable Records
	3 ft. Higher Elevation	49 ft. Above Sea Level	

Worksheet:

SOUND TRANSIT JOHANNES PROPERTY 201 W MAIN, PUYALLUP, WA, 98371			S124432863
▲ I25	ENE 1/10 - 1/3	(982 ft. / 0.186 mi.)	Lists of state and tribal voluntary cleanup sites
	3 ft. Higher Elevation	49 ft. Above Sea Level	

Worksheet:

SOUND TRANSIT/JOHANNES PROPERTY 201 W. MAIN, PUYALLUP, WA, 98371			S105063495
▲ I26	ENE 1/10 - 1/3	(982 ft. / 0.186 mi.)	Lists of state and tribal voluntary cleanup sites
	3 ft. Higher Elevation	49 ft. Above Sea Level	

Worksheet:

SOUND TRANSIT/JOHANNES PROPERTY (THREE REPORTS) 201 W. MAIN, PUYALLUP, WA, 98371			S105063398
▲ I27	ENE 1/10 - 1/3	(982 ft. / 0.186 mi.)	Lists of state and tribal voluntary cleanup sites
	3 ft. Higher Elevation	49 ft. Above Sea Level	

MAP FINDINGS

Worksheet:

SOUND TRANSIT 101 W MAIN, PUYALLUP, WA, 98371			1007074142
▲ I28	ENE 1/10 - 1/3	(988 ft. / 0.187 mi.)	Local Lists of Hazardous waste / Contaminated Sites Other Ascertainable Records
	4 ft. Higher Elevation	50 ft. Above Sea Level	

Worksheet:

TAYLOR MADE PRINTING 217 W STEWART, PUYALLUP, WA, 98371			1011932405
▲ K29	NNE 1/10 - 1/3	(1022 ft. / 0.194 mi.)	Local Lists of Hazardous waste / Contaminated Sites Other Ascertainable Records
	2 ft. Higher Elevation	48 ft. Above Sea Level	

Worksheet:

JOHNSONS JEWELRY & GIFTS 103 S MERIDIAN, PUYALLUP, WA, 98372			1007079296
▲ M30	ENE 1/10 - 1/3	(1079 ft. / 0.204 mi.)	Lists of state- and tribal (Superfund) equivalent sites Lists of state- and tribal hazardous waste facilities Local Lists of Hazardous waste / Contaminated Sites Other Ascertainable Records
	4 ft. Higher Elevation	50 ft. Above Sea Level	

Worksheet:

S3 SECOND SILICON SOURCES 101 S MERIDIAN, PUYALLUP, WA, 98371			S118344836
▲ M31	ENE 1/10 - 1/3	(1086 ft. / 0.206 mi.)	Local Lists of Hazardous waste / Contaminated Sites
	4 ft. Higher Elevation	50 ft. Above Sea Level	

Worksheet:

PUYALLUP SCHOOL DISTRICT 3 109 EAST PIONEER, PUYALLUP, WA, 98372			U003355439
▲ Q32	E 1/10 - 1/3	(1196 ft. / 0.226 mi.)	Lists of state and tribal leaking storage tanks Lists of state and tribal registered storage tanks Local Lists of Hazardous waste / Contaminated Sites
	4 ft. Higher Elevation	50 ft. Above Sea Level	

Worksheet:

CORNFORTH CAMPBELL MOTORS INC BODY SHOP 200 E PIONEER AVE, PUYALLUP, WA, 98372			1004793722
▲ Q33	E 1/10 - 1/3	(1281 ft. / 0.243 mi.)	Local Lists of Hazardous waste / Contaminated Sites Other Ascertainable Records
	4 ft. Higher Elevation	50 ft. Above Sea Level	

MAP FINDINGS

Worksheet:

NORMAN LEHMAN 4TH AVE 143 4TH AVE NW, PUYALLUP, WA, 98371-4353			1007073143
▲ 34	NNE 1/10 - 1/3	(1304 ft. / 0.247 mi.)	Local Lists of Hazardous waste / Contaminated Sites Other Ascertainable Records
	2 ft. Higher Elevation	48 ft. Above Sea Level	

Worksheet:

WILEN CORNFORTH MOTORS 115 2ND ST SE, PUYALLUP, WA, 98371			U003353736
▲ R35	E 1/10 - 1/3	(1349 ft. / 0.255 mi.)	Lists of state- and tribal hazardous waste facilities Lists of state and tribal leaking storage tanks Lists of state and tribal registered storage tanks Local Lists of Hazardous waste / Contaminated Sites
	6 ft. Higher Elevation	52 ft. Above Sea Level	

Worksheet:

CORNFORTH CAMPBELL MOTORS INC MAIN FACIL 115 2ND ST SE, PUYALLUP, WA, 98372			S124433135
▲ R36	E 1/10 - 1/3	(1349 ft. / 0.255 mi.)	Lists of state and tribal voluntary cleanup sites
	6 ft. Higher Elevation	52 ft. Above Sea Level	

Worksheet:

PUYALLUP RETAIL BUILDING 105 E STEWART AVE, PUYALLUP, WA, 98372			S125233910
▲ S37	NE 1/10 - 1/3	(1358 ft. / 0.257 mi.)	Lists of state- and tribal hazardous waste facilities Lists of state and tribal voluntary cleanup sites Local Lists of Hazardous waste / Contaminated Sites Records of Emergency Release Reports
	4 ft. Higher Elevation	50 ft. Above Sea Level	

Worksheet:

PUYALLUP CITY OF RIGHT OF WAY 120 2ND ST NE, PUYALLUP, WA, 98372			U004155429
▲ 38	ENE 1/10 - 1/3	(1396 ft. / 0.264 mi.)	Lists of state- and tribal hazardous waste facilities Lists of state and tribal leaking storage tanks Lists of state and tribal registered storage tanks Local Lists of Hazardous waste / Contaminated Sites
	5 ft. Higher Elevation	51 ft. Above Sea Level	

Worksheet:

DELUXE DRY CLEANERS 111 STEWART AVE E, PUYALLUP, WA, 98372			1000145912
---	--	--	------------

MAP FINDINGS

▲ S39	NE 1/10 - 1/3	(1423 ft. / 0.269 mi.)	Local Lists of Hazardous waste / Contaminated Sites Other Ascertainable Records
	4 ft. Higher Elevation	50 ft. Above Sea Level	

Worksheet:

MY LIL' CUBE 402 N MERIDIAN, PUYALLUP, WA, 98371			1007078060
▲ U40	NE 1/10 - 1/3	(1445 ft. / 0.274 mi.)	Lists of state- and tribal hazardous waste facilities Lists of state and tribal leaking storage tanks Lists of state and tribal registered storage tanks Local Lists of Hazardous waste / Contaminated Sites Other Ascertainable Records
	3 ft. Higher Elevation	49 ft. Above Sea Level	

Worksheet:

KANPAI JAPANESE RESTAURANT 402 N MERIDIAN, PUYALLUP, WA, 98371			S124434870
▲ U41	NE 1/10 - 1/3	(1445 ft. / 0.274 mi.)	Lists of state and tribal voluntary cleanup sites
	3 ft. Higher Elevation	49 ft. Above Sea Level	

Worksheet:

CORNFORTH CAMPBELL MOTORS INC 107 3RD ST SE, PUYALLUP, WA, 98372			1005906264
▲ V42	E 1/10 - 1/3	(1641 ft. / 0.311 mi.)	Lists of state- and tribal hazardous waste facilities Local Lists of Hazardous waste / Contaminated Sites Records of Emergency Release Reports Other Ascertainable Records
	7 ft. Higher Elevation	53 ft. Above Sea Level	

Worksheet:

CORNFORTH CAMPBELL MOTORS, INC 107 3RD STREET SE AND 115 2ND ST SE, GRAHAM, WA, 98372			S121931474
▲ V43	E 1/10 - 1/3	(1641 ft. / 0.311 mi.)	Local Lists of Hazardous waste / Contaminated Sites Other Ascertainable Records
	7 ft. Higher Elevation	53 ft. Above Sea Level	

Worksheet:

CORNFORTH CAMPBELL MOTORS INC 107 3RD ST SE, PUYALLUP, WA, 98372			S124434967
▲ V44	E 1/10 - 1/3	(1641 ft. / 0.311 mi.)	Lists of state and tribal voluntary cleanup sites
	7 ft. Higher Elevation	53 ft. Above Sea Level	

Worksheet:

MAP FINDINGS

PRINT NW 207 STEWART AVE W, PUYALLUP, WA, 98371			1004793498
▲ W45	ENE 1/10 - 1/3	(1643 ft. / 0.311 mi.)	Local Lists of Hazardous waste / Contaminated Sites Other Ascertainable Records
	6 ft. Higher Elevation	52 ft. Above Sea Level	

Worksheet:

GRACIELLAS EUROPEAN DESIGN 305 2ND ST NE, PUYALLUP, WA, 98372			U003984532
▲ W46	ENE 1/10 - 1/3	(1668 ft. / 0.316 mi.)	Lists of state and tribal registered storage tanks Local Lists of Hazardous waste / Contaminated Sites
	4 ft. Higher Elevation	50 ft. Above Sea Level	

Worksheet:

GOVERNMENT RECORDS SEARCHED / DATA CURRENCY TRACKING

St	Acronym	Full Name	Government Agency	Gov Date	Arvl. Date	Active Date
ENVIRONMENTAL RECORDS						
Federal NPL site list						
US	NPL	National Priority List	EPA	10/20/2021	11/05/2021	11/29/2021
US	Proposed NPL	Proposed National Priority List Sites	EPA	10/20/2021	11/05/2021	11/29/2021
US	NPL LIENS	Federal Superfund Liens	EPA	10/15/1991	02/02/1994	03/30/1994
Federal CERCLIS list						
US	SEMS	Superfund Enterprise Management System	EPA	10/20/2021	11/05/2021	11/29/2021
Federal RCRA CORRACTS facilities list						
US	CORRACTS	Corrective Action Report	EPA	09/13/2021	09/15/2021	10/12/2021
Federal RCRA TSD facilities list						
US	RCRA-TSDF	RCRA - Treatment, Storage and Disposal	Environmental Protection Agency	09/13/2021	09/15/2021	10/12/2021
Federal RCRA generators list						
US	RCRA-LQG	RCRA - Large Quantity Generators	Environmental Protection Agency	09/13/2021	09/15/2021	10/12/2021
US	RCRA-SQG	RCRA - Small Quantity Generators	Environmental Protection Agency	09/13/2021	09/15/2021	10/12/2021
US	RCRA-VSQG	RCRA - Very Small Quantity Generators (Formerly Conditionall	Environmental Protection Agency	09/13/2021	09/15/2021	10/12/2021
Federal institutional controls / engineering controls registries						
US	LUCIS	Land Use Control Information System	Department of the Navy	07/12/2021	08/06/2021	10/22/2021
US	US ENG CONTROLS	Engineering Controls Sites List	Environmental Protection Agency	08/23/2021	08/23/2021	11/12/2021
US	US INST CONTROLS	Institutional Controls Sites List	Environmental Protection Agency	08/23/2021	08/23/2021	11/12/2021
Federal ERNS list						
US	ERNS	Emergency Response Notification System	National Response Center, United States Coast	06/14/2021	06/17/2021	08/17/2021
State and tribal - equivalent NPL						
WA	HSL	Hazardous Sites List	Department of Ecology	08/25/2021	09/02/2021	11/23/2021
State and tribal - equivalent CERCLIS						
WA	CSCSL	Confirmed and Suspected Contaminated Sites List	Department of Ecology	07/12/2021	07/13/2021	10/04/2021
State and tribal landfill / solid waste disposal						
WA	SWF/LF	Solid Waste Facility Database	Department of Ecology	06/03/2021	07/07/2021	09/28/2021
State and tribal leaking storage tank lists						
WA	LUST	Leaking Underground Storage Tanks Site List	Department of Ecology	08/09/2021	08/11/2021	11/05/2021
US	INDIAN LUST R4	Leaking Underground Storage Tanks on Indian Land	EPA Region 4	05/28/2021	06/22/2021	09/20/2021
US	INDIAN LUST R9	Leaking Underground Storage Tanks on Indian Land	Environmental Protection Agency	05/27/2021	06/11/2021	09/07/2021
US	INDIAN LUST R1	Leaking Underground Storage Tanks on Indian Land	EPA Region 1	04/28/2021	06/11/2021	09/07/2021
US	INDIAN LUST R5	Leaking Underground Storage Tanks on Indian Land	EPA, Region 5	04/06/2021	06/11/2021	09/07/2021
US	INDIAN LUST R6	Leaking Underground Storage Tanks on Indian Land	EPA Region 6	05/17/2021	06/11/2021	09/07/2021
US	INDIAN LUST R10	Leaking Underground Storage Tanks on Indian Land	EPA Region 10	04/27/2021	06/11/2021	09/07/2021

GOVERNMENT RECORDS SEARCHED / DATA CURRENCY TRACKING

St	Acronym	Full Name	Government Agency	Gov Date	Arvl. Date	Active Date
US	INDIAN LUST R8	Leaking Underground Storage Tanks on Indian Land	EPA Region 8	05/27/2021	06/11/2021	09/07/2021
US	INDIAN LUST R7	Leaking Underground Storage Tanks on Indian Land	EPA Region 7	06/01/2021	06/11/2021	09/07/2021
State and tribal registered storage tank lists						
WA	UST	Underground Storage Tank Database	Department of Ecology	08/09/2021	08/11/2021	11/05/2021
WA	AST	Aboveground Storage Tank Locations	Department of Ecology	12/14/2015	02/02/2016	05/03/2016
US	INDIAN UST R4	Underground Storage Tanks on Indian Land	EPA Region 4	05/28/2021	06/22/2021	09/20/2021
US	INDIAN UST R7	Underground Storage Tanks on Indian Land	EPA Region 7	06/01/2021	06/11/2021	09/07/2021
US	INDIAN UST R5	Underground Storage Tanks on Indian Land	EPA Region 5	04/06/2021	06/11/2021	09/07/2021
US	INDIAN UST R10	Underground Storage Tanks on Indian Land	EPA Region 10	04/27/2021	06/11/2021	09/07/2021
US	INDIAN UST R6	Underground Storage Tanks on Indian Land	EPA Region 6	05/17/2021	06/11/2021	09/07/2021
US	INDIAN UST R1	Underground Storage Tanks on Indian Land	EPA, Region 1	04/28/2021	06/11/2021	09/07/2021
US	INDIAN UST R9	Underground Storage Tanks on Indian Land	EPA Region 9	05/27/2021	06/11/2021	09/07/2021
US	INDIAN UST R8	Underground Storage Tanks on Indian Land	EPA Region 8	05/27/2021	06/11/2021	09/07/2021
US	FEMA UST	Underground Storage Tank Listing	FEMA	01/29/2021	02/17/2021	03/22/2021
State and tribal institutional control / engineering control registries						
WA	INST CONTROL	Institutional Control Site List	Department of Ecology	07/12/2021	07/13/2021	10/04/2021
State and tribal voluntary cleanup sites						
WA	ICR	Independent Cleanup Reports	Department of Ecology	12/01/2002	01/03/2003	01/22/2003
US	INDIAN VCP R7	Voluntary Cleanup Priority Lisitng	EPA, Region 7	03/20/2008	04/22/2008	05/19/2008
WA	VCP	Voluntary Cleanup Program Sites	Department of Ecology	07/12/2021	07/13/2021	10/06/2021
US	INDIAN VCP R1	Voluntary Cleanup Priority Listing	EPA, Region 1	07/27/2015	09/29/2015	02/18/2016
WA	PTAP	PTAP Site Listing	Department of Ecology	07/30/2021	07/30/2021	08/02/2021
State and tribal Brownfields sites						
WA	BROWNFIELDS	Brownfields Sites Listing	Department of Ecology	07/12/2021	07/13/2021	10/04/2021
Other Records						
US	CONSENT	Superfund (CERCLA) Consent Decrees	Department of Justice, Consent Decree Library	06/30/2021	07/14/2021	07/16/2021
US	ROD	Records Of Decision	EPA	10/20/2021	11/05/2021	11/29/2021
US	LIENS 2	CERCLA Lien Information	Environmental Protection Agency	10/20/2021	11/05/2021	11/29/2021
WA	CSCSL NFA	Confirmed and Contaminated Sites - No Further Action	Department of Ecology	07/12/2021	07/13/2021	10/04/2021
US	DEBRIS REGION 9	Torres Martinez Reservation Illegal Dump Site Locations	EPA, Region 9	01/12/2009	05/07/2009	09/21/2009
WA	SWTIRE	Solid Waste Tire Facilities	Department of Ecology	11/01/2005	03/16/2006	04/13/2006
WA	SWTIRE 2	Solid Waste Tire Facilities 2	Department of Ecology	09/08/2021	09/09/2021	12/01/2021
WA	SWRCY	Recycling Facility List	Department of Ecology	08/19/2021	09/03/2021	11/23/2021
US	US AIRS (AFS)	Aerometric Information Retrieval System Facility Subsystem (EPA	10/12/2016	10/26/2016	02/03/2017
US	COAL ASH DOE	Steam-Electric Plant Operation Data	Department of Energy	12/31/2019	12/01/2020	02/09/2021
US	PCB TRANSFORMER	PCB Transformer Registration Database	Environmental Protection Agency	09/13/2019	11/06/2019	02/10/2020
US	US AIRS MINOR	Air Facility System Data	EPA	10/12/2016	10/26/2016	02/03/2017
US	EPA WATCH LIST	EPA WATCH LIST	Environmental Protection Agency	08/30/2013	03/21/2014	06/17/2014
US	LEAD SMELTER 2	Lead Smelter Sites	American Journal of Public Health	04/05/2001	10/27/2010	12/02/2010
US	US HIST CDL	National Clandestine Laboratory Register	Drug Enforcement Administration	05/18/2021	05/18/2021	08/03/2021
US	COAL ASH EPA	Coal Combustion Residues Surface Impoundments List	Environmental Protection Agency	01/12/2017	03/05/2019	11/11/2019
US	2020 COR ACTION	2020 Corrective Action Program List	Environmental Protection Agency	09/30/2017	05/08/2018	07/20/2018

GOVERNMENT RECORDS SEARCHED / DATA CURRENCY TRACKING

St	Acronym	Full Name	Government Agency	Gov Date	Arvl. Date	Active Date
US	SCRD DRYCLEANERS	State Coalition for Remediation of Drycleaners Listing	Environmental Protection Agency	01/01/2017	02/03/2017	04/07/2017
US	US FIN ASSUR	Financial Assurance Information	Environmental Protection Agency	09/13/2021	09/15/2021	09/28/2021
US	FUSRAP	Formerly Utilized Sites Remedial Action Program	Department of Energy	07/26/2021	07/27/2021	10/22/2021
US	LEAD SMELTER 1	Lead Smelter Sites	Environmental Protection Agency	10/20/2021	11/05/2021	11/29/2021
US	Delisted NPL	National Priority List Deletions	EPA	10/20/2021	11/05/2021	11/29/2021
US	SEMS-ARCHIVE	Superfund Enterprise Management System Archive	EPA	10/20/2021	11/05/2021	11/29/2021
US	RCRA NonGen / NLR	RCRA - Non Generators / No Longer Regulated	Environmental Protection Agency	09/13/2021	09/15/2021	10/12/2021
US	HMIRS	Hazardous Materials Information Reporting System	U.S. Department of Transportation	09/12/2021	09/13/2021	09/28/2021
US	DOT OPS	Incident and Accident Data	Department of Transportation, Office of Pipeli	01/02/2020	01/28/2020	04/17/2020
US	US CDL	Clandestine Drug Labs	Drug Enforcement Administration	05/18/2021	05/18/2021	08/03/2021
US	US BROWNFIELDS	A Listing of Brownfields Sites	Environmental Protection Agency	06/10/2021	06/10/2021	08/17/2021
US	DOD	Department of Defense Sites	USGS	12/31/2005	11/10/2006	01/11/2007
US	FEDLAND	Federal and Indian Lands	U.S. Geological Survey	04/02/2018	04/11/2018	11/06/2019
US	FUDS	Formerly Used Defense Sites	U.S. Army Corps of Engineers	08/10/2021	08/17/2021	10/22/2021
US	UMTRA	Uranium Mill Tailings Sites	Department of Energy	08/30/2019	11/15/2019	01/28/2020
US	ODI	Open Dump Inventory	Environmental Protection Agency	06/30/1985	08/09/2004	09/17/2004
US	MINES VIOLATIONS	MSHA Violation Assessment Data	DOL, Mine Safety & Health Admi	06/30/2021	07/01/2021	09/28/2021
US	US MINES	Mines Master Index File	Department of Labor, Mine Safety and Health A	08/09/2021	08/24/2021	11/19/2021
US	US MINES 2	Ferrous and Nonferrous Metal Mines Database Listing	USGS	05/06/2020	05/27/2020	08/13/2020
US	US MINES 3	Active Mines & Mineral Plants Database Listing	USGS	04/14/2011	06/08/2011	09/13/2011
US	PRP	Potentially Responsible Parties	EPA	12/30/2020	01/14/2021	03/05/2021
US	TRIS	Toxic Chemical Release Inventory System	EPA	12/31/2018	08/14/2020	11/04/2020
US	TSCA	Toxic Substances Control Act	EPA	12/31/2016	06/17/2020	09/10/2020
US	FTTS	FIFRA/ TSCA Tracking System - FIFRA (Federal Insecticide, Fu	EPA/Office of Prevention, Pesticides and Toxi	04/09/2009	04/16/2009	05/11/2009
US	FTTS INSP	FIFRA/ TSCA Tracking System - FIFRA (Federal Insecticide, Fu	EPA	04/09/2009	04/16/2009	05/11/2009
US	HIST FTTS	FIFRA/TSCA Tracking System Administrative Case Listing	Environmental Protection Agency	10/19/2006	03/01/2007	04/10/2007
US	HIST FTTS INSP	FIFRA/TSCA Tracking System Inspection & Enforcement Case Lis	Environmental Protection Agency	10/19/2006	03/01/2007	04/10/2007
US	SSTS	Section 7 Tracking Systems	EPA	07/19/2021	07/19/2021	10/12/2021
US	ICIS	Integrated Compliance Information System	Environmental Protection Agency	11/18/2016	11/23/2016	02/10/2017
US	PADS	PCB Activity Database System	EPA	11/19/2020	01/08/2021	03/22/2021
US	MLTS	Material Licensing Tracking System	Nuclear Regulatory Commission	07/29/2021	08/24/2021	11/19/2021
US	RADINFO	Radiation Information Database	Environmental Protection Agency	07/01/2019	07/01/2019	09/23/2019
US	FINDS	Facility Index System/Facility Registry System	EPA	05/05/2021	05/18/2021	08/17/2021
US	RAATS	RCRA Administrative Action Tracking System	EPA	04/17/1995	07/03/1995	08/07/1995
US	RMP	Risk Management Plans	Environmental Protection Agency	10/20/2021	11/05/2021	11/12/2021
US	BRS	Biennial Reporting System	EPA/NTIS	12/31/2017	06/22/2020	11/20/2020
US	PWS	Public Water System Data	EPA	12/17/2013	01/09/2014	10/15/2014
US	INDIAN RESERV	Indian Reservations	USGS	12/31/2014	07/14/2015	01/10/2017
US	INDIAN ODI	Report on the Status of Open Dumps on Indian Lands	Environmental Protection Agency	12/31/1998	12/03/2007	01/24/2008
US	IHS OPEN DUMPS	Open Dumps on Indian Land	Department of Health & Human Serivces, Indian	04/01/2014	08/06/2014	01/29/2015
US	ABANDONED MINES	Abandoned Mines	Department of Interior	06/15/2021	06/16/2021	08/17/2021
WA	AIRS (EMI)	Washington Emissions Data System	Department of Ecology	12/31/2019	04/14/2021	06/29/2021
WA	ALLSITES	Facility/Site Identification System Listing	Department of Ecology	07/30/2021	08/03/2021	10/29/2021
WA	ASBESTOS	Asbestos Notification Listing	Department of Labor & Industries	12/02/2020	12/03/2020	12/11/2020
WA	CDL	Clandestine Drug Lab Contaminated Site List	Department of Health	07/28/2021	07/28/2021	07/30/2021
WA	COAL ASH	Coal Ash Disposal Site Listing	Department of Ecology	06/03/2021	07/07/2021	09/28/2021
WA	DRYCLEANERS	Drycleaner List	Department of Ecology	07/19/2021	07/20/2021	10/12/2021

GOVERNMENT RECORDS SEARCHED / DATA CURRENCY TRACKING

St	Acronym	Full Name	Government Agency	Gov Date	Arvl. Date	Active Date
WA	Financial Assurance 1	Financial Assurance Information Listing	Department of Ecology	08/23/2021	08/24/2021	11/16/2021
WA	Financial Assurance 2	Financial Assurance Information Listing	Department of Ecology	08/18/2021	08/18/2021	11/12/2021
WA	Financial Assurance 3	Financial Assurance Information Listing	Department of Ecology	11/15/2017	11/20/2017	01/04/2018
WA	HIST CDL	List of Sites Contaminated by Clandestine Drug Labs	Department of Health	02/08/2007	06/26/2007	07/19/2007
WA	INACTIVE DRYCLEANERS	Inactive Drycleaners	Department of Ecology	07/19/2021	07/20/2021	10/12/2021
WA	WA MANIFEST	Hazardous Waste Manifest Data	Department of Ecology	12/31/2020	08/11/2021	11/23/2021
WA	NPDES	Water Quality Permit System Data	Department of Ecology	07/07/2021	07/14/2021	10/06/2021
WA	SPILLS	Reported Spills	Department of Ecology	08/31/2021	09/02/2021	11/23/2021
WA	SPILLS 90	SPILLS90 data from FirstSearch	FirstSearch	05/23/2006	01/03/2013	03/06/2013
WA	UIC	Underground Injection Wells Listing	Department of Ecology	01/12/2021	01/13/2021	04/05/2021
US	FUELS PROGRAM	EPA Fuels Program Registered Listing	EPA	08/13/2021	08/13/2021	10/22/2021
US	MINES MRDS	Mineral Resources Data System	USGS	04/06/2018	10/21/2019	10/24/2019
US	UXO	Unexploded Ordnance Sites	Department of Defense	12/31/2018	07/02/2020	09/17/2020
WA	AQUEOUS FOAM	Firefighting Foam Incidents	Department of Ecology	07/01/2021	07/02/2021	09/29/2021
US	DOCKET HWC	Hazardous Waste Compliance Docket Listing	Environmental Protection Agency	05/06/2021	05/21/2021	08/11/2021
US	FEDERAL FACILITY	Federal Facility Site Information listing	Environmental Protection Agency	05/25/2021	06/24/2021	09/20/2021
US	ECHO	Enforcement & Compliance History Information	Environmental Protection Agency	06/26/2021	07/01/2021	09/28/2021
WA	PFAS	PFAS Contamination Site Location Listing	Department of Ecology	07/13/2021	07/15/2021	10/06/2021

HISTORICAL USE RECORDS

US	EDR MGP	EDR Proprietary Manufactured Gas Plants	EDR, Inc.			
US	EDR Hist Auto	EDR Exclusive Historical Auto Stations	EDR, Inc.			
US	EDR Hist Cleaner	EDR Exclusive Historical Cleaners	EDR, Inc.			
WA	RG A HWS	Recovered Government Archive State Hazardous Waste Facilitie	Department of Ecology		07/01/2013	12/24/2013
WA	RG A LF	Recovered Government Archive Solid Waste Facilities List	Department of Ecology		07/01/2013	01/10/2014
WA	RG A LUST	Recovered Government Archive Leaking Underground Storage Tan	Department of Ecology		07/01/2013	12/24/2013

COUNTY RECORDS

WA	LF KING	Abandoned Landfill Study in King County	Seattle-King County Department of Public Heal	04/30/1985	11/07/1994	
WA	LF SEATTLE CITY	Abandoned Landfill Study in the City of Seattle	Seattle - King County Department of Public He	07/30/1984	11/07/1994	
WA	LF SEATTLE/KING	Seattle - King County Abandoned Landfill Toxicity / Hazard A	Department of Public Health	12/31/1986	08/18/1995	09/20/1995
WA	LF SNOHOMISH	Solid Waste Sites of Record at Snohomish Health District	Snohomish Health District	09/23/2019	09/25/2019	10/24/2019
WA	LF TACOMA/PIERCE	Closed Landfill Survey	Tacoma-Pierce County Health Department	09/01/2002	03/24/2003	05/14/2003

STREET AND ADDRESS INFORMATION

© 2015 TomTom North America, Inc. All rights reserved. This material is proprietary and the subject of copyright protection and other intellectual property rights owned by or licensed to Tele Atlas North America, Inc. The use of this material is subject to the terms of a license agreement. You will be held liable for any unauthorized copying or disclosure of this material.

Distribution

ES-8328

EMAIL ONLY

**Azure|Green Consultants, LLC
409 East Pioneer
Puyallup, Washington 98372**

**Attention: Mr. Paul Green
Mr. Brian Green
Mr. Jim Job**