




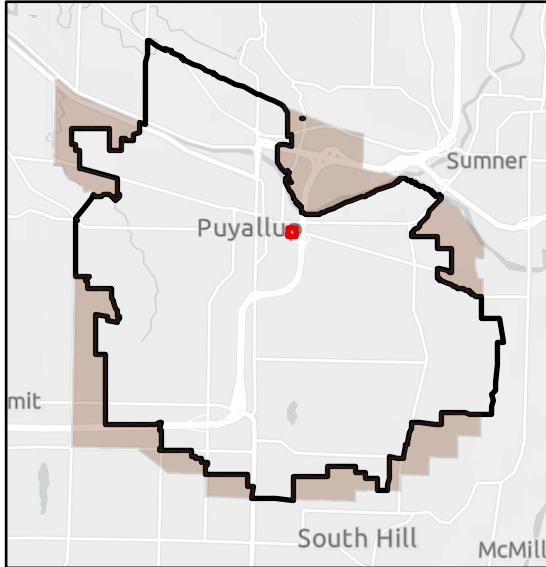


-  Project Site
-  UGA Boundary
-  City Limits

Tax Parcels

-  Base Parcel
-  Condominium




City of Puyallup
 Development and
 Permitting
 Services Department

Date: 1/4/2022

The map features are approximate and are intended only to provide an indication of said feature. Additional areas that have not been mapped may be present. This is not a survey. Orthophotos and other data may not align. The City of Puyallup assumes no liability for variations ascertained by actual survey. ALL DATA IS EXPRESSLY PROVIDED 'AS IS' AND 'WITH ALL FAULTS'. The City of Puyallup makes no warranty of fitness for a particular purpose.

