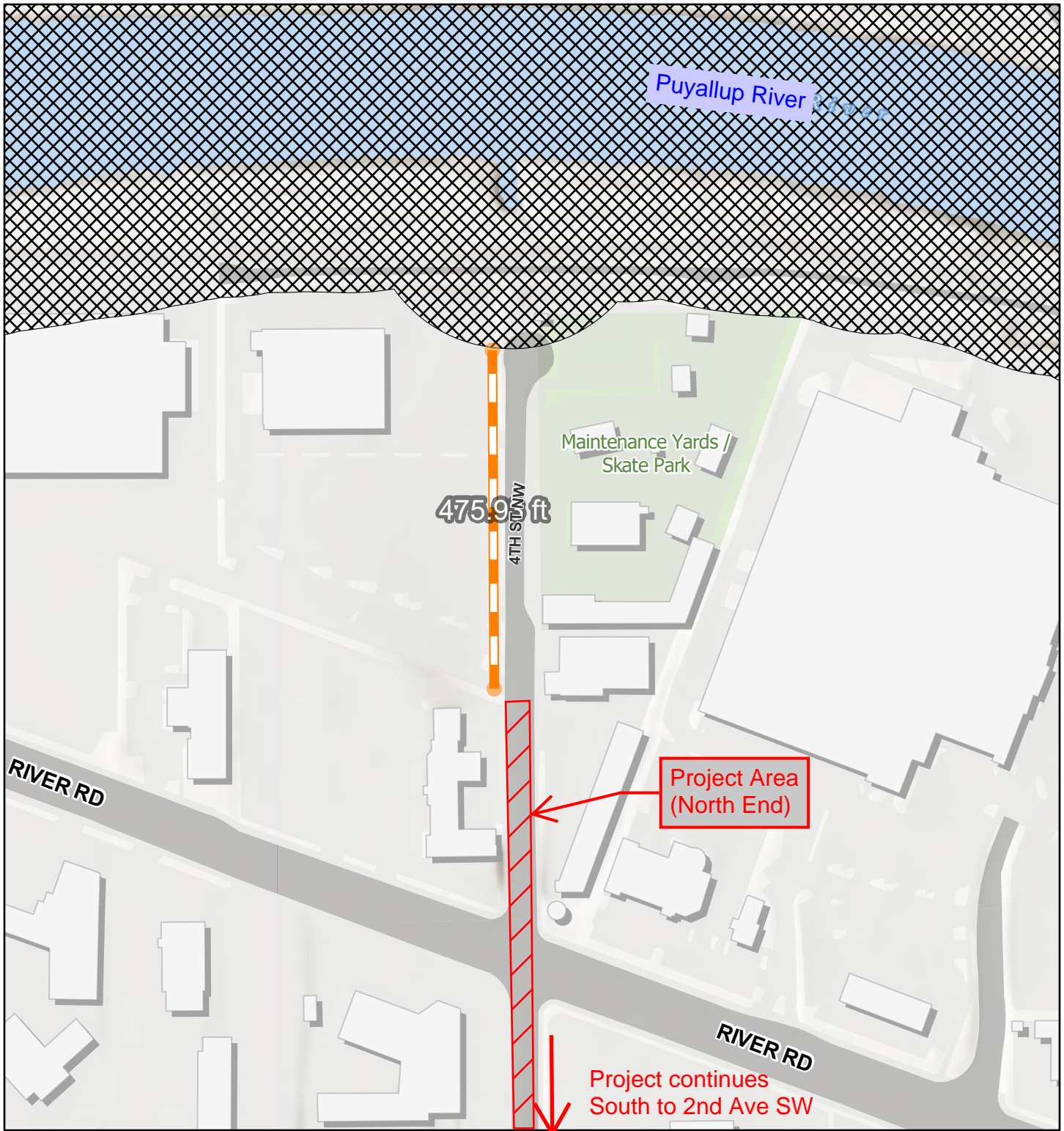



4th Ave Storm Project Extents

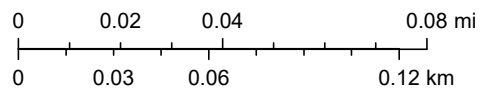


3/25/2022

 Puyallup Shoreline Master Program Environments

World Hillshade

1:3,500



Sources: Esri, Airbus DS, USGS, NGA, NASA, CGIAR, N Robinson, NCEAS, NLS, OS, NMA, Geodatastyrelsen, Rijkswaterstaat, GSA, Geoland, FEMA, Intermap and the GIS user community