






PRELIMINARY SITE MAP

This map is for conceptual information purposes only, and has been developed by MultiCare Good Samaritan Hospital in context with its submittal of an updated Master Plan to be on file with the City of Puyallup. The locations, quantity and sizes of buildings and roads depicted here may not represent the final built conditions once the proper processes for project approval, design and permitting are complete. Timing of various construction projects within the Master Plan is to be determined and will be based on a number of factors. It is also possible that not all projects shown on this map will be built within the time frame of the Master Plan.

- Legend**
-  Existing
 -  To Be Demolished
 -  Initial Proposed Phase
 -  Future Proposed Phase
 -  Parking

MultiCare Good Samaritan Hospital Vicinity Map Overall