







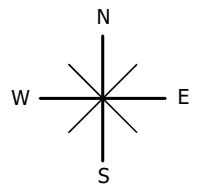


City of Puyallup Critical Areas Floodplains and Floodways

0 0.25 0.5 Miles

-  DASH Access Points
-  City of Puyallup
-  Stream
-  Pipe
-  Waterbody

- Flood Zones (FEMA)**
-  Zone A, AE
-  Zone X (Shaded)
- Floodway (FEMA)**
-  Floodway



This is not a survey. Orthophotos and other data may not align. Pierce County assumes no liability for variations ascertained by actual survey. All data is expressly provided "as is" and with all faults.