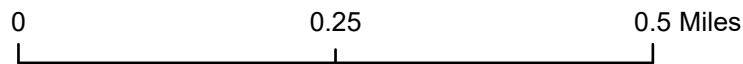







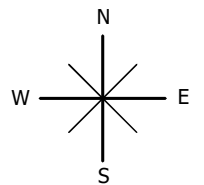
### City of Puyallup Critical Areas Shoreline



-  DASH Access Points
-  City of Puyallup
-  Stream
-  Pipe
-  Waterbody

### Shoreline Master Program Environments (Puyallup)

-  Urban Conservancy
-  Natural



*This is not a survey. Orthophotos and other data may not align. Pierce County assumes no liability for variations ascertained by actual survey. All data is expressly provided "as is" and with all faults.*