



Boundary Line
Revision Application

CITY OF PUYALLUP

Development Services
333 S. Meridian
Puyallup, WA 98371
Phone: 253-864-4165
Fax: 253-840-6678
www.cityofpuyallup.org

Submittal Checklist:

- Application is signed and dated
- 8 Copies completed application form
- 8 Copies of completed survey by a registered land surveyor **FOLDED TO APPROX 8 1/2" X 11"**
- 3 Copies of Title Report / Plat Certificate no older than 2 weeks at the time of submittal
- Critical Area ID Form
- Application Fee:
1-2 lots: **\$130.00**
3+ lots: **\$240.00**

Please see page 4 for detail information of submittal requirements

Office Use Only:

Submittal Date: ___/___/___ Case No: ___-___-___ Related Case No: ___-___-___

When preparing this application, please print or type the reply to each question. If you have any questions, please contact the Development Services Center at (253) 864-4165. The following plans, specifications and other documents pertaining to the application shall be submitted at the time of filing. Please note that incomplete application packets may cause a delay in reviewing your application.

To help you understand City standards and the Boundary Line Revision process, a pre-application meeting is strongly encouraged. This pre-application meeting can be scheduled within a short period of time (e.g. 3-5 days) and is free of charge. This meeting could consist of staff representatives from planning, engineering and building divisions, as warranted.

Application Information

Site Information:

Parcel Number: 4920000019

Street Address: 1400 River Rd E

Applicant Information:

Name: Donald Smith

Street Address: 2606 E Main Ave

City: Puyallup

State: WA

Zip: 98372

Phone: (253) 318-0410

E-mail: don.smith@truepointssurveying.com

Owner Information Parcel I

Name: KLS 1400 LLC (~~Peter Chung~~) **(KERRY ODEMAN)**

Street Address: 1400 River Rd E

City: Puyallup

State: WA

Zip: 98371

Phone: (206) 794-7383

E-mail: peterc@toyotaofpuyallup.com

Owner Information Parcel II

Name: First Baptist Church **(ERIC TURNER)**

Street Address: 1219 15th St NW

City: Puyallup

State: WA

Zip: 98371

Phone:

E-mail: ericbruceturner@gmail.com

Owner Information Parcel III

Name:

Street Address:

City:

State:

Zip:

Phone:

E-mail:

Surveyor Information:

Name: Douglas Casement		
Agency Name: True Point services		
Street Address: 2606 E Main Ave		
City: Puyallup	State: WA	Zip: 98372
Phone: (253) 576-7328	E-mail: doug.casement@truepointssurveying.com	
Fax:		
State of Washington Professional Land Surveyor Registration No.: 36793		
Name on Register: Douglas J Casement	Expiration Date: 04/09/2024	


Site Information:

Parcel I			
Parcel Number	4920000019		
Parcel Address	1400 River Rd E, Puyallup, WA, 98371		
Zoning Designation	CG	Comprehensive Plan Designation	AOC
Lot Width	878'(+/-)		minimum
Lot Length	605'(+/-)		minimum
Lot Size (Sq. Ft.)	350,168.18 SF		minimum
Parcel II			
Parcel Number	4920000030		
Parcel Address	1219 15th St NW, Puyallup, WA, 98371		
Zoning Designation	RS-06	Comprehensive Plan Designation	LDR
Lot Width	635' (+/-)		minimum
Lot Length	330' (+/-)		minimum
Lot Size (Sq. Ft.)	187,080.92 SF		minimum
Parcel III			
Parcel Number			
Parcel Address			
Zoning Designation		Comprehensive Plan Designation	
Lot Width			minimum
Lot Length			minimum
Lot Size (Sq. Ft.)			minimum


CERTIFICATION:

I hereby state that I am the owner or authorized agent listed above, and certify that all information contained above and in exhibits attached hereto is true and correct to the best of my knowledge and belief and is submitted for consideration by the City of Puyallup, pursuant to the provision of the Puyallup Municipal Code. It is understood that the processing of this application may require additional supporting evidence, data or statements.

RIGHT OF ENTRY: By signing this application the applicant grants unto the City and it's agents the right to enter upon the premises for purpose of conducting all necessary inspection to determine compliance with applicable laws, codes and regulations. This right of entry shall continue until a certificate of occupancy is issued for the property.

Signature of Owner Parcel I:  Kerilyn Adelman Date: 06/01/22


Print Name: KLS 1400, LLC

Signature of Owner Parcel II:  Eric Bruce Turner, Moderator Date: 05/31/22

Print Name: First Baptist Church

Signature of Owner Parcel III: _____ Date: _____

Print Name: _____

Signature of Agent:  ~~Robbyn Adelsman~~ Donald Smith Date: ~~05/31/22~~ 6-1-22

Print Name: Donald Smith
~~Robbyn Adelsman, Broker, Keller Williams Mountains to Sound~~

REQUIREMENTS FOR SUBMITTAL OF A BOUNDARY LINE REVISION APPLICATION

(1) Completed Application Form. Application shall be made on forms provided by the community development department, and completed by the applicant or authorized agent;

(2) Complete Survey of the Plat. A complete survey is required to be compiled on an 18-inch by 24-inch mylar sheet containing the following information:

- (a) The names and address of the owners of said tract;
- (b) The legal description of all affected tracts and legal descriptions for all the proposed lots;
- (c) County assessor parcel numbers for all affected tracts;
- (d) North arrow, scale and date of the drawing. The scale shall be one inch equals 50 feet for sites two acres in size or less, and one inch equals 100 feet for sites greater than two acres in size;
- (e) Vicinity map, containing the outline of the affected tract(s), the nearest public streets to the north, south, east and west, and the quarter/quarter section in which the site is located;
- (f) Boundary lines of the tract(s) to be subdivided, and corresponding bearings and dimensions;
- (g) Existing and proposed lot lines. The existing lot lines shall be shown using a heavy dashed line, and the proposed lot lines shown using a heavy solid line;
- (h) Square footage of all proposed lots and tracts;
- (i) Location, material and size of all monuments. Monuments shall meet the specifications of the public works director or designee;
- (j) Registered land surveyor certification that the drawing is a true and correct representation of the land surveyed, and that all monumentation locations, size and materials are correctly shown;
- (k) Lot size and numbering. The square feet in each lot shall be shown, and all lots shall be numbered consecutively from one to the total number of lots. All tracts shall be assigned a consecutive letter designation beginning with the letter A;
- (l) Accurate location and dimensions of all existing structures, septic systems and utility services, and the distance between structures, improvements and utilities to the adjoining proposed lot lines;
- (m) Topography showing existing and proposed contours at five-foot (5) contour intervals except for any portion of the site containing slopes of 15 percent or greater which shall be shown at two-foot (2) contour intervals. The contour intervals shall extend at least 100 feet beyond the boundaries of the site;
- (n) Proposed utility services shall be noted upon the face of the drawing and/or shown upon the plat layout in such a manner that clearly indicates the distribution and connection points for each utility system;
- (o) The layout, names, location, purpose, width and other dimensions of proposed streets, alleys, easements, parks and other open space, property reservations, lot lines, yard requirements and utilities;
- (p) Boundaries and associated buffers, development envelopes, or other information for any critical areas as defined or required by Chapter 21.06 PMC;
- (q) Notarized acknowledgments and signatures of the property owner(s);

(3) Plat Certificate. A plat certificate confirming ownership and any easements or other encumbrances of record affecting the subject parcel. The plat certificate shall have been prepared within two weeks of the date of application;

(4) Other Information. Additional information may be determined to be needed due to site conditions, setting or the proposed improvements, in order for the city to review and approve the proposed development. Other required information may include but not be limited to Critical Area ID Form, flood hazard assessments, traffic impact assessments, preliminary engineering designs, etc.